

EXPLANATION

Tie: from the northwest section corner of section 13, T24N, R50E, and the northeast corner of section 14, T24N, R50E due east 3450 feet and 800 feet south to the northeast, ie corner no.1, of GBL 34.

All claims are located in unsurveyed T24N, R50.

Dashed lines represent projected section lines.



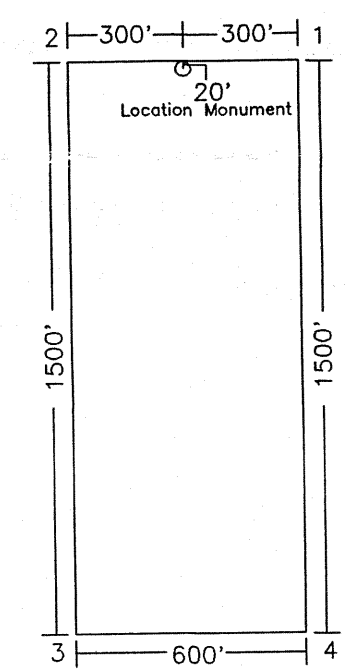
All claims are 600 feet wide by 1500 feet long with the location monument set 20 feet from the end line and 300 feet from either side, unless shown otherwise.

Total number of claims= 12.

All claims located: 4/11/94.
Monumenting completed: 4/12/94.
Scale: 1"=500'

NOTE: This map is only a graphical depiction of the location of the properties and is not to be used for surveying or any other purpose that requires exactness in accuracy.

This material is furnished by Placer Dome U.S. Inc., without warranty or representation of any kind, expressed or implied, except that this material was correct to the best of its knowledge at the time the material was prepared. Placer Dome U.S. Inc. expressly disclaims liability for any factual or interpretive errors in the material.



FILED AT THE REQUEST OF Placer Dome
on July 8 1994, at 5:2 mins, past 10:00 M.
RECEIVED EUREKA COUNTY, NEVADA M. N. REBALEATI, Recorder
Fee No. 153582 Fee \$ 150

PLACER DOME U.S. INC.	
DRAWN: CMB	GBL 34,36,73,75,77,79,81,83-86,88 Claim Map
DATE: 4/18/94	Eureka County, NV
REVISID:	ACAD FILE: GBL-UTM
DATE:	