

State of Nevada Lode Claim

153724

The undersigned HOMESTAKE MINING COMPANY OF CALIFORNIA, a California corporation, whose principal place of business is 650 California Street, 10th Floor, San Francisco, California 94108-2788, certifies that it has located the HKV # 1311 lode mining claim, more particularly described below. The date of location is the 27th day of May, 1994.
 The number of linear feet claimed in length along the course of the vein, each way from the point of discovery, is 10 feet in a east direction and 1490 feet in a west direction.
 The width claimed on each side of the center of the vein is 75 feet. The general course of the lode or vein, as near as may be determined, is east-west.

This lode mining claim is located in the NE Quarter of Section 10, T. 21N, R. 50E
 Quarter of Section _____, T. _____, R. _____
 Quarter of Section _____, T. _____, R. _____
 Quarter of Section _____, T. _____, R. _____
 Quarter of Section _____, T. _____, R. _____
 Mount Diablo Base & Meridian, Furcks County, Nevada.

This claim is contiguous to and is bounded by the following claims:
HKV 1313 on the North; HKV 1312 on the East;
HKV 1260 on the South; and _____ on the West.
 The work of location consisted of making the maps provided in NRS 517.040.

Corner No. 1, the NW Corner, is a 2x2 wood post marked "NW HKV 1311"
 Corner No. 2, the NE Corner, is a " marked "NE HKV 1311"
 Corner No. 3, the SE Corner, is a " marked "SE HKV 1311"
 Corner No. 4, the SW Corner, is a " marked "SW HKV 1311"

HOMESTAKE MINING COMPANY OF CALIFORNIA

By C. L. Wilsey
 C. L. Wilsey
 Agent

(Name-Typed or Printed)

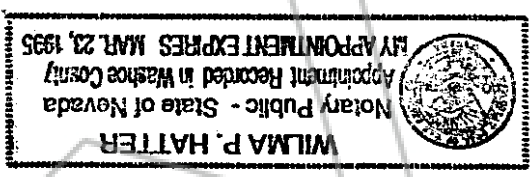
STATE OF Nevada
) ss. Shackles
 COUNTY OF Shackles

On this 25th day of July, 1994, before me, a Notary Public in and for said state, personally appeared before me C. L. Wilsey, known to me to be the person whose name is subscribed to the within instrument, and acknowledged that (s)he executed same.

WITNESS my hand and official seal.

Notary Public
 Residing At Las Vegas, NV
 My Commission Expires: 3-23-95

[SEAL]



For Recordors Use
 EUREKA COUNTY, NEVADA
 M.N. REBALEATI, RECORDER
 FILE NO. 153724
 FEES 9.50

BOOK 271 PAGE 469
 OFFICIAL RECORDS
 RECORDED AT THE REQUEST OF
Honestake Mining
94 JUL 26 AM 7:59

BOOK 271 PAGE 469

CERTIFICATE OF LOCATION
State of Nevada Lode Claim

153725

The undersigned HOMESTAKE MINING COMPANY OF CALIFORNIA, a California corporation, whose principal place of business is 650 California Street, 10th Floor, San Francisco, California 94108-2788, certifies that it has located the HCV #1312 lode mining claim, more particularly described below. The date of location is the 27th day of May, 1994.
The number of linear feet claimed in length along the course of the vein, each way from the point of discovery, is 10 feet in a east direction and 1990 feet in a west direction. The width claimed on each side of the center of the vein is 300 feet. The general course of the lode or vein, as near as may be determined, is east-west.

This lode mining claim is located in the
NE Quarter of Section 10, T. 21N, R. 50E
NW Quarter of Section 11, T. ", R. "
 Quarter of Section _____, T. _____, R. _____
 Quarter of Section _____, T. _____, R. _____
 Quarter of Section _____, T. _____, R. _____
 Mount Diablo Base & Meridian, _____ County, Nevada.

This claim is contiguous to and is bounded by the following claims:
 _____ on the North; HCV 1393 on the East;
 _____ on the South; and HCV 1311 on the West.
 The work of location consisted of making the maps provided in NRS 517.040.

Corner No. 1, the NW Corner, is a 2x2 wood post marked NW HCV 1312
 Corner No. 2, the NE Corner, is a _____ marked NE HCV 1312
 Corner No. 3, the SE Corner, is a _____ marked SE HCV 1312
 Corner No. 4, the SW Corner, is a _____ marked SW HCV 1312

HOMESTAKE MINING COMPANY OF CALIFORNIA

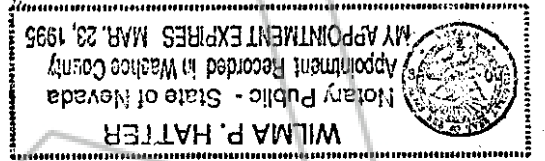
By G. L. Wilsey
 _____, Agent
 (Name-Typed or Printed)

STATE OF Nevada
 COUNTY OF Nevada

On this 25th day of July, 1994, before me, a Notary Public in and for said state, personally appeared before me G. L. Wilsey, known to me to be the person whose name is subscribed to the within instrument, and acknowledged that (s)he executed same.

WITNESS my hand and official seal.

Notary Public
 Residing At Reno, NV
 My Commission Expires: 3-23-95



[SEAL]

BOOK 271 PAGE 470

For Record
153725
 FILE NO. _____
 FEE \$ 9.50
 MARI REBALEATI, RECORDER
 ERREKA COUNTY, NEVADA
 JUL 26 AM 7:59
 HomeStake Mining
 RECORDED AT THE REQUEST OF
 OFFICIAL RECORDS
 PAGE 476
 BOOK 271

CERTIFICATE OF LOCATION
State of Nevada Lode Claim

153726

The undersigned HOMESTAKE MINING COMPANY OF CALIFORNIA, a California corporation, whose principal place of business is 650 California Street, 10th Floor, San Francisco, California 94108-2788, certifies that it has located the HKV #1390 lode mining claim, more particularly described below. The date of location is the 28th day of May, 1994.

The number of linear feet claimed in length along the course of the vein, each way from the point of discovery, is 10 feet in a east direction and 1490 feet in a west direction. The width claimed on each side of the center of the vein is 300 feet. The general course of the lode or vein, as near as may be determined, is east-west.

This lode mining claim is located in the NE Quarter of Section 11, T. 21N, R. 50E, Mount Diablo Base & Meridian, Eureka County, Nevada.

This claim is contiguous to and is bounded by the following claims:
 on the North; HKV 1481
 on the East; HKV 1392
 on the South; and HKV 1391
 on the West.

Corner No. 1, the NW Corner, is a 2x2 wood post marked "NW HKV 1390"
 Corner No. 2, the NE Corner, is a " marked "NE HKV 1390"
 Corner No. 3, the SE Corner, is a " marked "SE HKV 1390"
 Corner No. 4, the SW Corner, is a " marked "SW HKV 1390"

HOMESTAKE MINING COMPANY OF CALIFORNIA

By G. L. Wilsey
 G. L. Wilsey
 Agent (Name-Typed or Printed)

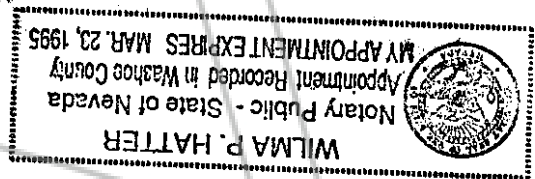
STATE OF Nevada
 COUNTY OF Nevada

On this 25th day of July, 1994, before me, a Notary Public in and for said state, personally appeared before me G. L. Wilsey, known to me to be the person whose name is subscribed to the within instrument, and acknowledged that (s)he executed same.

WITNESS my hand and official seal.

Notary Public
 Residing At Las Vegas, NV
 My Commission Expires: 3-23-95

[SEAL]



BOOK 271 PAGE 471

BOOK 271 PAGE 471
 OFFICIAL RECORDS
 RECORDED AT THE REQUEST OF
Hemlock Mining
74 JUL 26 AM 7:59
 FERREKA COUNTY NEVADA
 M.B. REBALEATI, RECORDER
 FEE \$9.50
 For Releasable No. 153726

CERTIFICATE OF LOCATION
State of Nevada Lode Claim

153727

The undersigned HOMESTAKE MINING COMPANY OF CALIFORNIA, a California corporation, whose principal place of business is 650 California Street, 10th Floor, San Francisco, California 94108-2788, certifies that it has located the HKV #1391 lode mining claim, more particularly described below. The date of location is the 27th day of May, 1994.

The number of linear feet claimed in length along the course of the vein, each way from the point of discovery, is 10 feet in a east direction and 1990 feet in a west direction. The width claimed on each side of the center of the vein is 125 feet. The general course of the lode or vein, as near as may be determined, is east-west.

This lode mining claim is located in the

Quarter of Section	<u>NE</u>	T. <u>21N</u>	R. <u>50E</u>
Quarter of Section	"	"	"
Quarter of Section	"	"	"
Quarter of Section	"	"	"
Quarter of Section	"	"	"
Quarter of Section	"	"	"
Quarter of Section	"	"	"

Mount Diablo Base & Meridian, Eureka County, Nevada.

This claim is contiguous to and is bounded by the following claims:

on the East;	<u>HKV 1390</u>	on the North;	<u>HKV 1390</u>
on the West;	<u>HKV 1310</u>	on the South; and	<u>HKV 1310</u>

The work of location consisted of making the maps provided in NRS 517.040.

Corner No. 1, the <u>NW</u> Corner, is a	<u>2x2 unadvised</u> marked	<u>NW HKV 1391</u>
Corner No. 2, the <u>NE</u> Corner, is a	"	<u>NE HKV 1391</u>
Corner No. 3, the <u>SE</u> Corner, is a	"	<u>SE HKV 1391</u>
Corner No. 4, the <u>SW</u> Corner, is a	"	<u>SW HKV 1391</u>

HOMESTAKE MINING COMPANY OF CALIFORNIA

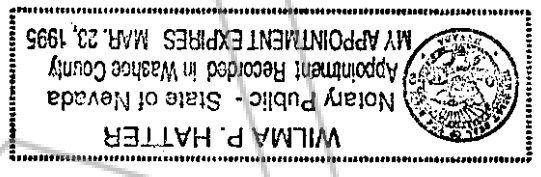
By G.L. Wilsey
Agent, (Name-Typed or Printed)

STATE OF Nevada
COUNTY OF Washoe

On this 25th day of July, 1994, before me, a Notary Public in and for said state, personally appeared before me G.L. Wilsey, known to me to be the person whose name is subscribed to the within instrument, and acknowledged that (s)he executed same.

WITNESS my hand and official seal.

Notary Public
Residing At Eureka, NV
My Commission Expires: 3-23-95



BOOK 271 PAGE 472

For Recorders Use
153727
EUREKA COUNTY NEVADA
M.N. REBALEATI, RECORDER
FILE NO. 153727
94 JUL 26 AM 7:59
X HomeStake Mining
RECORDED AT THE REQUEST OF
OFFICIAL RECORDS
BOOK 271 - PAGE 472