

153828

CERTIFICATE OF LOCATION

LODE MINING CLAIM

TO ALL WHOM IT MAY CONCERN:

The undersigned hereby certifies that he has caused to be located the GN 1 Lode Mining Claim in the following quarter section(s):

1/4	SW	32	26 NORTH	48 EAST	MDB & M
	Section		Township	Range	Meridian

in EUREKA County, Nevada, on the 7TH day of May, 1994.

The name and mailing address of the locator is:

Robert S. Friberg
265 Cliff View Court
Reno, NV 89523

The Claim is approximately 1500 feet long and 600 feet wide, such that 1480 feet is claimed in an East direction and 20 feet in a West direction from the point of discovery (monument of location), at which the Notice of Location was posted, together with 300 feet on each side of the monument of location and center line of the Claim. The general course of the lode or vein is from the East to the West direction.

The number, location and markings on each side center or corner monument are as follows:

No.	Location	Markings	Description
No. 1:	Northwest Corner	N.W. Corner GN	1 1/2" x 1/2" x 4' wood post
No. 2:	Northeast Corner	N.E. Corner GN	1 1/2" x 1/2" x 4' wood post
No. 3:	Southeast Corner	S.E. Corner GN	1 1/2" x 1/2" x 4' wood post
No. 4:	Southwest Corner	S.W. Corner GN	1 1/2" x 1/2" x 4' wood post

As erected on the ground, each side center or corner monument is marked as described above by scribed metal tags.

The work of location consisted of making a claim map as provided in NRS 517.040.

Dated this 1st day of June, 1994.

SIGNATURE OF LOCATOR:

H. H. Tonking
H. H. Tonking (Agent)

BY:

Suggested Form - Nevada Department of Minerals
Nevada - Lode Certificate of Location - NRS 517.050

RECORDER'S STAMP

153828

BOOK 272 PAGE 001

BOOK 272 PAGE 001
OFFICIAL RECORDS
RECORDED AT THE REQUEST OF
Robert Friberg
94 JUL 26 PM 2:24
EUREKA COUNTY NEVADA
M.H. REBALEATI, RECORDER
FILE NO. FEES \$9.50

153829

CERTIFICATE OF LOCATION

LODE MINING CLAIM

TO ALL WHOM IT MAY CONCERN:

The undersigned hereby certifies that he has caused to be located the GN 2 Lode Mining Claim in the following quarter section(s):

1/4	Section	26 NORTH	Range	Meridian
SW	32	26 NORTH	48 EAST	MDB & M
NE	5	25 NORTH	48 EAST	MDB & M

in EUREKA AND LANDER Counties, Nevada, on the 7TH day of May, 1994.

The name and mailing address of the locator is:

Robert S. Friberg
265 Cliff View Court
Reno, NV 89523

The Claim is approximately 1500 feet long and 600 feet wide, such that 1480 feet is claimed in an East direction and 20 feet in a West direction from the point of discovery (monument of location), at which the Notice of Location was posted, together with 300 feet on each side of the monument of location and center line of the Claim. The general course of the lode or vein is from the East to the West direction.

The number, location and markings on each side center or corner monument are as follows:


Location	Markings	Description
No. 1: Northwest Corner	N.W. Corner GN 2	1 1/2" x 1 1/2" x 4" wood post
No. 2: Northeast Corner	N.E. Corner GN 2	1 1/2" x 1 1/2" x 4" wood post
No. 3: Southeast Corner	S.E. Corner GN 2	1 1/2" x 1 1/2" x 4" wood post
No. 4: Southwest Corner	S.W. Corner GN 2	1 1/2" x 1 1/2" x 4" wood post

As erected on the ground, each side center or corner monument is marked as described above by scribed metal tags.

The work of location consisted of making a claim map as provided in NRS 517.040.

Dated this 1st day of June, 1994.

SIGNATURE OF LOCATOR:

BY:  H. H. Fonking (Agent)

Suggested Form - Nevada Department of Minerals
Nevada - Lode Certificate of Location - NRS 517.050

BOOK 272 PAGE 02

RECORDER'S STAMP

153829

EUREKA COUNTY NEVADA
M.N. REBALEATH, RECORDER
FILE NO. FEES \$950

94 JUL 26 PM 2:24

Robert Friberg

OFFICIAL RECORDS
RECORDED AT THE REQUEST OF

BOOK 272 PAGE 002

153830

CERTIFICATE OF LOCATION

LODE MINING CLAIM

TO ALL WHOM IT MAY CONCERN:

The undersigned hereby certifies that he has caused to be located the GN 26 Lode Mining Claim in the following quarter section(s):

1/4	Section	32	Township	26 NORTH	Range	48 EAST	Meridian	MDB & M
-----	---------	----	----------	----------	-------	---------	----------	---------

in EUREKA County, Nevada, on the 7TH day of May, 1994.

The name and mailing address of the locator is:

Robert S. Friberg
265 Cliff View Court
Reno, NV 89523

The Claim is approximately 1500 feet long and 600 feet wide, such that 1480 feet is claimed in an East direction and 20 feet in a West direction from the point of discovery (monument of location), at which the Notice of Location was posted, together with 300 feet on each side of the monument of location and center line of the Claim. The general course of the lode or vein is from the East to the West direction.

The number, location and markings on each side center or corner monument are as follows:

No.	Location	Markings	Description
No. 1:	Northwest Corner	N.W. Corner GN 26	1 1/2" x 1 1/2" x 4' wood post
No. 2:	Northeast Corner	N.E. Corner GN 26	1 1/2" x 1 1/2" x 4' wood post
No. 3:	Southeast Corner	S.E. Corner GN 26	1 1/2" x 1 1/2" x 4' wood post
No. 4:	Southwest Corner	S.W. Corner GN 26	1 1/2" x 1 1/2" x 4' wood post

As erected on the ground, each side center or corner monument is marked as described above by scribed metal tags.

The work of location consisted of making a claim map as provided in NRS 517.040.

Dated this 1st day of June, 1994.

SIGNATURE OF LOCATOR:

BY: *H. H. Tonking*
H. H. Tonking (Agent)

Suggested Form - Nevada Department of Minerals
Nevada - Lode Certificate of Location - NRS 517.050

RECORDER'S STAMP

153830

EUREKA COUNTY, NEVADA
M.N. REBALEATI, RECORDER
FILE NO. 50

94 JUL 26 PM 2:24

Robert Friberg

BOOK 272 PAGE 003
OFFICIAL RECORDS
RECORDED AT THE REQUEST OF

BOOK 272 PAGE 003

153831

CERTIFICATE OF LOCATION

LODE MINING CLAIM

TO ALL WHOM IT MAY CONCERN:

The undersigned hereby certifies that he has caused to be located the GN 27 Lode Mining Claim in the following quarter section(s):

1/4	Section	Township	Range	Meridian
SE	32	26 NORTH	48 EAST	MDB & M
SW	32	26 NORTH	48 EAST	MDB & M

in EUREKA County, Nevada, on the 27th day of May, 1994.

The name and mailing address of the locator is:

Robert S. Friberg
265 Cliff View Court
Reno, NV 89523

The Claim is approximately 1500 feet long and 600 feet wide, such that 20 feet is claimed in an East direction and 1480 feet in a West direction from the point of discovery (monument of location), at which the Notice of Location was posted, together with 300 feet on each side of the monument of location and center line of the Claim. The general course of the lode or vein is from the East to the West direction.

The number, location and markings on each side center or corner monument are as follows:

Location	Markings	Description
No. 1: Northwest Corner	N.W. Corner GN 27	1 1/2" x 1 1/2" x 4" wood post
No. 2: Northeast Corner	N.E. Corner GN 27	1 1/2" x 1 1/2" x 4" wood post
No. 3: Southeast Corner	S.E. Corner GN 27	1 1/2" x 1 1/2" x 4" wood post
No. 4: Southwest Corner	S.W. Corner GN 27	1 1/2" x 1 1/2" x 4" wood post

As erected on the ground, each side center or corner monument is marked as described above by scribed metal tags.

The work of location consisted of making a claim map as provided in NRS 517.040.

Dated this 1st day of June, 1994.

SIGNATURE OF LOCATOR:

BY: *H. H. Tonking*
H. H. Tonking (Agent)

Suggested Form - Nevada Department of Minerals
Nevada - Lode Certificate of Location - NRS 517.050

BOOK 272 PAGE 004

RECORDER'S STAMP

153831

EUREKA COUNTY NEVADA
M.N. REBALEATI, RECORDER
FILE NO. FEE \$9.50

94 JUL 26 PM 2:26

BOOK 272 PAGE 004
OFFICIAL RECORDS
RECORDED AT THE REQUEST OF
Robert Friberg

CERTIFICATE OF LOCATION

153832

LODE MINING CLAIM

TO ALL WHOM IT MAY CONCERN:

The undersigned hereby certifies that he has caused to be located the GN 28 Lode Mining Claim in the following quarter section(s):

1/4	Section	26	Township	48 EAST	Range	MDB & M	Meridian
-----	---------	----	----------	---------	-------	---------	----------

in EUREKA County, Nevada, on the 7TH day of May, 1994.

The name and mailing address of the locator is:

Robert S. Friberg
265 Cliff View Court
Reno, NV 89523

The Claim is approximately 1500 feet long and 600 feet wide, such that 1480 feet is claimed in an East direction and 20 feet in a West direction from the point of discovery (monument of location), at which the Notice of Location was posted, together with 300 feet on each side of the monument of location and center line of the Claim. The general course of the lode or vein is from the East to the West direction.

The number, location and markings on each side center or corner monument are as follows:

No.	Location	Markings	Description
No. 1:	Northwest Corner	N.W. Corner GN 28	1 1/2" x 1 1/2" x 4' wood post
No. 2:	Northeast Corner	N.E. Corner GN 28	1 1/2" x 1 1/2" x 4' wood post
No. 3:	Southeast Corner	S.E. Corner GN 28	1 1/2" x 1 1/2" x 4' wood post
No. 4:	Southwest Corner	S.W. Corner GN 28	1 1/2" x 1 1/2" x 4' wood post

As erected on the ground, each side center or corner monument is marked as described above by scribed metal tags.

The work of location consisted of making a claim map as provided in NRS 517.040.

Dated this 1st day of June, 1994.

SIGNATURE OF LOCATOR:

BY: H. H. Tonking
H. H. Tonking (Agent)

Suggested Form - Nevada Department of Minerals
Nevada - Lode Certificate of Location - NRS 517.050

RECORDER'S STAMP

BOOK 272 PAGE 005

153832

EUREKA COUNTY NEVADA
M.M. REBALEATI, RECORDER
FILE NO. FEES \$9.50

94 JUL 26 PM 2:24
Robert Friberg

BOOK 272 PAGE 005
OFFICIAL RECORDS
RECORDED AT THE REQUEST OF

CERTIFICATE OF LOCATION

153833

LODE MINING CLAIM

TO ALL WHOM IT MAY CONCERN:

The undersigned hereby certifies that he has caused to be located the GN 29 Lode Mining Claim in

the following quarter section(s):

1/4	SE	32	26 NORTH	48 EAST	MDB & M
	SW	32	26 NORTH	48 EAST	MDB & M
			Township	Range	Meridian

in EUREKA County, Nevada, on the 7TH day of May, 1994.

The name and mailing address of the locator is:

Robert S. Friberg
265 Cliff View Court
Reno, NV 89523

The Claim is approximately 1500 feet long and 600 feet wide, such that 20 feet is claimed in an East direction and 1480 feet in a West direction from the point of discovery (monument of location), at which the Notice of Location was posted, together with 300 feet on each side of the monument of location and center line of the Claim. The general course of the lode or vein is from the East to the West direction.

The number, location and markings on each side center or corner monument are as follows:

Location	Markings	Description
No. 1: Northwest Corner	N.W. Corner GN 29	1 1/2" x 1 1/2" x 4' wood post
No. 2: Northeast Corner	N.E. Corner GN 29	1 1/2" x 1 1/2" x 4' wood post
No. 3: Southeast Corner	S.E. Corner GN 29	1 1/2" x 1 1/2" x 4' wood post
No. 4: Southwest Corner	S.W. Corner GN 29	1 1/2" x 1 1/2" x 4' wood post

As erected on the ground, each side center or corner monument is marked as described above by scribed metal tags.

The work of location consisted of making a claim map as provided in NRS 517.040.

Dated this 1st day of June, 1994.

SIGNATURE OF LOCATOR:

BY: H. H. Tonking (Agent)

Suggested Form - Nevada Department of Minerals
Nevada - Lode Certificate of Location - NRS 517.050

BOOK 272 PAGE 006

RECORDER'S STAMP

153833

EUREKA COUNTY NEVADA
M.H. REBALEATI, RECORDER
FILE NO. FEES \$9.50

94 JUL 26 PM 2:30

Robert Friberg

BOOK 272 PAGE 006
OFFICIAL RECORDS
RECORDED AT THE REQUEST OF

153834

CERTIFICATE OF LOCATION

LODE MINING CLAIM

TO ALL WHOM IT MAY CONCERN:

The undersigned hereby certifies that he has caused to be located the GN 30 Lode Mining Claim in the following quarter section(s):

1/4	Section	26	Township	48 EAST	Range	MDB & M	Meridian
-----	---------	----	----------	---------	-------	---------	----------

in EUREKA County, Nevada, on the 7TH day of May, 1994.

The name and mailing address of the locator is:

Robert S. Friberg
265 Cliff View Court
Reno, NV 89523

The Claim is approximately 1500 feet long and 600 feet wide, such that 1480 feet is claimed in an East direction and 20 feet in a West direction from the point of discovery (monument of location), at which the Notice of Location was posted, together with 300 feet on each side of the monument of location and center line of the Claim. The general course of the lode or vein is from the East to the West direction.

The number, location and markings on each side center or corner monument are as follows:

No.	Location	Markings	Description
No. 1:	Northwest Corner	N.W. Corner GN 30	1 1/2" x 1 1/2" x 4' wood post
No. 2:	Northeast Corner	N.E. Corner GN 30	1 1/2" x 1 1/2" x 4' wood post
No. 3:	Southeast Corner	S.E. Corner GN 30	1 1/2" x 1 1/2" x 4' wood post
No. 4:	Southwest Corner	S.W. Corner GN 30	1 1/2" x 1 1/2" x 4' wood post

As erected on the ground, each side center or corner monument is marked as described above by scribed metal tags.

The work of location consisted of making a claim map as provided in NRS 517.040.

Dated this 1st day of June, 1994.

SIGNATURE OF LOCATOR:

H. H. Tonking
H. H. Tonking (Agent)

BY:

Suggested Form - Nevada Department of Minerals
Nevada - Lode Certificate of Location - NRS 517.050

RECORDER'S STAMP

BOOK 272 PAGE 007

BOOK 272 PAGE 007
OFFICIAL RECORDS
RECORDED AT THE REQUEST OF
Robert Friberg
94 JUL 26 PM 2:30
EUREKA COUNTY NEVADA
M.N. REBALEATI, RECORDER
FILE NO. 153834
FEES \$9.50

153835

CERTIFICATE OF LOCATION

LODE MINING CLAIM

TO ALL WHOM IT MAY CONCERN:

The undersigned hereby certifies that he has caused to be located the GN 31 Lode Mining Claim in the following quarter section(s):

1/4	Section	26 NORTH	48 EAST	Meridian
SE	32	26 NORTH	48 EAST	MDB & M
SW	32	26 NORTH	48 EAST	MDB & M

in EUREKA County, Nevada, on the 7TH day of May, 1994.

The name and mailing address of the locator is:

Robert S. Friberg
265 Cliff View Court
Reno, NV 89523

The Claim is approximately 1500 feet long and 600 feet wide, such that 20 feet is claimed in an East direction and 1480 feet in a West direction from the point of discovery (monument of location), at which the Notice of Location was posted, together with 300 feet on each side of the monument of location and center line of the Claim. The general course of the lode or vein is from the East to the West direction.

The number, location and markings on each side center or corner monument are as follows:

Location	Markings	Description
No. 1: Northwest Corner	N.W. Corner GN 31	1 1/2" x 1 1/2" x 4' wood post
No. 2: Northeast Corner	N.E. Corner GN 31	1 1/2" x 1 1/2" x 4' wood post
No. 3: Southeast Corner	S.E. Corner GN 31	1 1/2" x 1 1/2" x 4' wood post
No. 4: Southwest Corner	S.W. Corner GN 31	1 1/2" x 1 1/2" x 4' wood post

scribed metal tags.

The work of location consisted of making a claim map as provided in NRS 517.040.

Dated this 1st day of June, 1994.

SIGNATURE OF LOCATOR:

H. H. Tonking
H. H. Tonking (Agent)

BY:

Suggested Form - Nevada Department of Minerals
Nevada - Lode Certificate of Location - NRS 517.050

BOOK 272 PAGE 008

RECORDER'S STAMP

153835

EUREKA COUNTY NEVADA
M.M. REBALEATI, RECORDER
FILE NO. FEES \$9.50

94 JUL 26 PM 2:30

RECORDED AT THE REQUEST OF

BOOK 272 PAGE 008

Robert Friberg

153836

CERTIFICATE OF LOCATION

LODE MINING CLAIM

TO ALL WHOM IT MAY CONCERN:

The undersigned hereby certifies that he has caused to be located the GN 32 Lode Mining Claim in the following quarter section(s):

1/4	Section	32	Township	26 NORTH	Range	48 EAST	Meridian	MDB & M
-----	---------	----	----------	----------	-------	---------	----------	---------

in EUREKA County, Nevada, on the 7TH day of May, 1994.

The name and mailing address of the locator is:

Robert S. Friberg
265 Cliff View Court
Reno, NV 89523

The Claim is approximately 1500 feet long and 600 feet wide, such that 1480 feet is claimed in an East direction and 20 feet in a West direction from the point of discovery (monument of location), at which the Notice of Location was posted, together with 300 feet on each side of the monument of location and center line of the Claim. The general course of the lode or vein is from the East to the West direction.

The number, location and markings on each side center or corner monument are as follows:

No.	Location	Markings	Description
No. 1:	Northwest Corner	N.W. Corner GN 32	1 1/2" x 1 1/2" x 4' wood post
No. 2:	Northeast Corner	N.E. Corner GN 32	1 1/2" x 1 1/2" x 4' wood post
No. 3:	Southeast Corner	S.E. Corner GN 32	1 1/2" x 1 1/2" x 4' wood post
No. 4:	Southwest Corner	S.W. Corner GN 32	1 1/2" x 1 1/2" x 4' wood post

As erected on the ground, each side center or corner monument is marked as described above by scribed metal tags.

The work of location consisted of making a claim map as provided in NRS 517.040.

Dated this 1st day of June, 1994.

SIGNATURE OF LOCATOR:

[Signature]
H. H. Tonking (Agent)

BY:

Suggested Form - Nevada Department of Minerals
Nevada - Lode Certificate of Location - NRS 517.050

BOOK 272 PAGE 009

RECORDER'S STAMP

153836

EUREKA COUNTY, NEVADA
M.N. REBAL. AT. RECORDER
FILE NO. FEES \$9.50

94 JUL 26 PM 2:30

Robert Friberg

BOOK 272 PAGE 009
OFFICIAL RECORDS
RECORDED AT THE REQUEST OF

153837

CERTIFICATE OF LOCATION

LODE MINING CLAIM

TO ALL WHOM IT MAY CONCERN:

The undersigned hereby certifies that he has caused to be located the GN 33 Lode Mining Claim in the following quarter section(s):

1/4	Section	26 NORTH	48 EAST	Meridian
SE	32	26 NORTH	48 EAST	MDB & M
SW	32	26 NORTH	48 EAST	MDB & M

in EUREKA County, Nevada, on the 7TH day of May, 1994.

The name and mailing address of the locator is:

Robert S. Friberg
265 Cliff View Court
Reno, NV 89523

The Claim is approximately 1500 feet long and 600 feet wide, such that 20 feet is claimed in an East direction and 1480 feet in a West direction from the point of discovery (monument of location), at which the Notice of Location was posted, together with 300 feet on each side of the monument of location and center line of the Claim. The general course of the lode or vein is from the East to the West direction.

The number, location and markings on each side center or corner monument are as follows:

Location	Markings	Description
No. 1: Northwest Corner	N.W. Corner GN 33	1 1/2" x 1 1/2" x 4' wood post
No. 2: Northeast Corner	N.E. Corner GN 33	1 1/2" x 1 1/2" x 4' wood post
No. 3: Southeast Corner	S.E. Corner GN 33	1 1/2" x 1 1/2" x 4' wood post
No. 4: Southwest Corner	S.W. Corner GN 33	1 1/2" x 1 1/2" x 4' wood post

As erected on the ground, each side center or corner monument is marked as described above by scribed metal tags.

The work of location consisted of making a claim map as provided in NRS 517.040.

Dated this 1st day of June, 1994.

SIGNATURE OF LOCATOR:

H. K. Tonking
H. K. Tonking (Agent)

BY:

Suggested Form - Nevada Department of Minerals
Nevada - Lode Certificate of Location - NRS 517.050

BOOK 272 PAGE 010

RECORDER'S STAMP

BOOK 272 PAGE 010
OFFICIAL RECORDS
RECORDED AT THE REQUEST OF
Robert Friberg
94 JUL 26 PM 2:30
EUREKA COUNTY NEVADA
M.N. REBALEATI, RECORDER
FILE NO. 153837
FEES \$ 9.50

153838

CERTIFICATE OF LOCATION

LODE MINING CLAIM

TO ALL WHOM IT MAY CONCERN:

The undersigned hereby certifies that he has caused to be located the GN 34 Lode Mining Claim in the following quarter section(s):

1/4	Section	26	Township	48	Meridian
SE		32	26 NORTH	EAST	MDB & M
NW		4	25 NORTH	EAST	MDB & M

in EUREKA County, Nevada, on the 7TH day of May, 1994.

The name and mailing address of the locator is:

Robert S. Friberg
265 Cliff View Court
Reno, NV 89523

The Claim is approximately 1500 feet long and 600 feet wide, such that 1480 feet is claimed in an East direction and 20 feet in a West direction from the point of discovery (monument of location), at which the Notice of Location was posted, together with 300 feet on each side of the monument of location and center line of the Claim. The general course of the lode or vein is from the East to the West direction.

The number, location and markings on each side center or corner monument are as follows:

Location	Markings	Description
No. 1: Northwest Corner	N.W. Corner GN 34	1 1/2" x 1 1/2" x 4" wood post
No. 2: Northeast Corner	N.E. Corner GN 34	1 1/2" x 1 1/2" x 4" wood post
No. 3: Southeast Corner	S.E. Corner GN 34	1 1/2" x 1 1/2" x 4" wood post
No. 4: Southwest Corner	S.W. Corner GN 34	1 1/2" x 1 1/2" x 4" wood post

As erected on the ground, each side center or corner monument is marked as described above by scribed metal tags.

The work of location consisted of making a claim map as provided in NRS 517.040.

Dated this 1st day of June, 1994.

SIGNATURE OF LOCATOR:

[Signature]
H. H. Tonking (Agent)

BY:

Suggested Form - Nevada Department of Minerals
Nevada - Lode Certificate of Location - NRS 517.050

BOOK 272 PAGE 011

RECORDER'S STAMP

153838

EUREKA COUNTY NEVADA
M.N. REBALEATI, RECORDER
FILE NO. FEES \$9.50

94 JUL 26 PM 2:30

Robert Friberg

BOOK 272 PAGE 011
OFFICIAL RECORDS
RECORDED AT THE REQUEST OF

153839

CERTIFICATE OF LOCATION

LODE MINING CLAIM

TO ALL WHOM IT MAY CONCERN:

The undersigned hereby certifies that he has caused to be located the GN 35 Lode Mining Claim in the following quarter section(s):

1/4	Section	Township	Range	Meridian
SE	32	26 NORTH	48 EAST	MDB & M
SW	32	26 NORTH	48 EAST	MDB & M
NE	5	25 NORTH	48 EAST	MDB & M
NW	4	25 NORTH	48 EAST	MDB & M

in EUREKA AND LANDER Counties, Nevada, on the TTH day of May, 1994.

The name and mailing address of the locator is:

Robert S. Friberg
265 Cliff View Court
Reno, NV 89523

The Claim is approximately 1500 feet long and 600 feet wide, such that 20 feet is claimed in an East direction and 1480 feet in a West direction from the point of discovery (monument of location), at which the Notice of Location was posted, together with 300 feet on each side of the monument of location and center line of the Claim. The general course of the lode or vein is from the East to the West direction.

The number, location and markings on each side center or corner monument are as follows:

Location	Markings	Description
No. 1: Northwest Corner	N.W. Corner GN 35	1 1/2" x 1 1/2" x 4' wood post
No. 2: Northeast Corner	N.E. Corner GN 35	1 1/2" x 1 1/2" x 4' wood post
No. 3: Southeast Corner	S.E. Corner GN 35	1 1/2" x 1 1/2" x 4' wood post
No. 4: Southwest Corner	S.W. Corner GN 35	1 1/2" x 1 1/2" x 4' wood post

As erected on the ground, each side center or corner monument is marked as described above by scribed metal tags.

The work of location consisted of making a claim map as provided in NRS 517.040.

Dated this 1st day of June, 1994.

SIGNATURE OF LOCATOR:

H. H. Tonking
H. H. Tonking (Agent)

BY:

Suggested Form - Nevada Department of Minerals
Nevada - Lode Certificate of Location - NRS 517.050

BOOK 272 PAGE 012

RECORDER'S STAMP

153839

EUREKA COUNTY NEVADA
M.N. REBALEATI, RECORDER
FILE NO. FEES 9.50

94 JUL 26 PM 2:30

Robert Friberg

BOOK 272 PAGE 012
OFFICIAL RECORDS
RECORDED AT THE REQUEST OF

153840

CERTIFICATE OF LOCATION

LODE MINING CLAIM

TO ALL WHOM IT MAY CONCERN:

The undersigned hereby certifies that he has caused to be located the GN 36 Lode Mining Claim in the following quarter section(s):

1/4	NW	4	25 NORTH	48 EAST	MDB & M
			Township	Range	Meridian

in EUREKA County, Nevada, on the 7TH day of May, 1994.

The name and mailing address of the locator is:

Robert S. Friberg
265 Cliff View Court
Reno, NV 89523

The Claim is approximately 1500 feet long and 600 feet wide, such that 1480 feet is claimed in an East direction and 20 feet in a West direction from the point of discovery (monument of location), at which the Notice of Location was posted, together with 300 feet on each side of the monument of location and center line of the Claim. The general course of the lode or vein is from the East to the West direction.

The number, location and markings on each side center or corner monument are as follows:

No.	Location	Markings	Description
No. 1:	Northwest Corner	N.W. Corner GN 36	1 1/2" x 1 1/2" x 4' wood post
No. 2:	Northeast Corner	N.E. Corner GN 36	1 1/2" x 1 1/2" x 4' wood post
No. 3:	Southeast Corner	S.E. Corner GN 36	1 1/2" x 1 1/2" x 4' wood post
No. 4:	Southwest Corner	S.W. Corner GN 36	1 1/2" x 1 1/2" x 4' wood post

scribed metal tags.

The work of location consisted of making a claim map as provided in NRS 517.040.

Dated this 1st day of June, 1994.

SIGNATURE OF LOCATOR:

Robert S. Friberg
H. K. Tonking (Agent)

BY:

Suggested Form - Nevada Department of Minerals
Nevada - Lode Certificate of Location - NRS 517.050

BOOK 272 PAGE 013

RECORDER'S STAMP

153840

EUREKA COUNTY NEVADA
M.M. REBALEATI, RECORDER
FILE NO. FEES \$9.50

94 JUL 26 PM 2:30

Robert Friberg

BOOK 272 PAGE 013
OFFICIAL RECORDS
RECORDED AT THE REQUEST OF

CERTIFICATE OF LOCATION

LODE MINING CLAIM

TO ALL WHOM IT MAY CONCERN:

The undersigned hereby certifies that he has caused to be located the GN 37 Lode Mining Claim in the following quarter section(s):

1/4	Section	Township	Range	Meridian
NW	4	25 NORTH	48 EAST	MDB & M
NE	5	25 NORTH	48 EAST	MDB & M

in EUREKA AND LANDER Counties, Nevada, on the 7TH day of May, 1994.

The name and mailing address of the locator is:

Robert S. Friberg
265 Cliff View Court
Reno, NV 89523

The Claim is approximately 1500 feet long and 600 feet wide, such that 20 feet is claimed in an East direction and 1480 feet in a West direction from the point of discovery (monument of location), at which the Notice of Location was posted, together with 300 feet on each side of the monument of location and center line of the Claim. The general course of the lode or vein is from the East to the West direction.

The number, location and markings on each side center or corner monument are as follows:

Location	Markings	Description
No. 1: Northwest Corner	N.W. Corner GN 37	1 1/2" x 1 1/2" x 4' wood post
No. 2: Northeast Corner	N.E. Corner GN 37	1 1/2" x 1 1/2" x 4' wood post
No. 3: Southeast Corner	S.E. Corner GN 37	1 1/2" x 1 1/2" x 4' wood post
No. 4: Southwest Corner	S.W. Corner GN 37	1 1/2" x 1 1/2" x 4' wood post

As erected on the ground, each side center or corner monument is marked as described above by scribed metal tags.

The work of location consisted of making a claim map as provided in NRS 517.040.

Dated this 1st day of June, 1994.

SIGNATURE OF LOCATOR:

BY: H. H. Tonkung
H. H. Tonkung (Agent)

Suggested Form - Nevada Department of Minerals
Nevada - Lode Certificate of Location - NRS 517.050

BOOK 272 PAGE 014

153841

RECORDER'S STAMP

EUREKA COUNTY NEVADA
M.H. REBALEATI, RECORDER
FILE NO. 153841

94 JUL 26 PM 2:30

Robert Friberg

BOOK 272 PAGE 014
OFFICIAL RECORDS
RECORDED AT THE REQUEST OF

CERTIFICATE OF LOCATION

LODE MINING CLAIM

TO ALL WHOM IT MAY CONCERN:

The undersigned hereby certifies that he has caused to be located the GN 38 Lode Mining Claim in the following quarter section(s):

1/4	Section	4	Township	25 NORTH	Range	48 EAST	Meridian	MDB & M
-----	---------	---	----------	----------	-------	---------	----------	---------

in EUREKA County, Nevada, on the 7TH day of May, 1994.

The name and mailing address of the locator is:

Robert S. Friberg
265 Cliff View Court
Reno, NV 89523

The Claim is approximately 1500 feet long and 600 feet wide, such that 1480 feet is claimed in an East direction and 20 feet in a West direction from the point of discovery (monument of location), at which the Notice of Location was posted, together with 300 feet on each side of the monument of location and center line of the Claim. The general course of the lode or vein is from the East to the West direction.

The number, location and markings on each side center or corner monument are as follows:

Location	Markings	Description
No. 1: Northwest Corner	N.W. Corner GN 38	1 1/2" x 1 1/2" x 4' wood post
No. 2: Northeast Corner	N.E. Corner GN 38	1 1/2" x 1 1/2" x 4' wood post
No. 3: Southeast Corner	S.E. Corner GN 38	1 1/2" x 1 1/2" x 4' wood post
No. 4: Southwest Corner	S.W. Corner GN 38	1 1/2" x 1 1/2" x 4' wood post

As erected on the ground, each side center or corner monument is marked as described above by scribed metal tags.

The work of location consisted of making a claim map as provided in NRS 517.040.

Dated this 1st day of June, 1994.

SIGNATURE OF LOCATOR:

H. H. Tonking
H. H. Tonking (Agent)

BY:

Suggested Form - Nevada Department of Minerals
Nevada - Lode Certificate of Location - NRS 517.050

BOOK 272 PAGE 015

RECORDER'S STAMP

153842

EUREKA COUNTY, NEVADA
M.H. REBALEATI, RECORDER
FILE NO.

94 JUL 26 PM 2:30

Robert Friberg

BOOK 272 PAGE 015
OFFICIAL RECORDS
RECORDED AT THE REQUEST OF

153842

CERTIFICATE OF LOCATION

153843

LODE MINING CLAIM

TO ALL WHOM IT MAY CONCERN:

The undersigned hereby certifies that he has caused to be located the GN 39 Lode Mining Claim in the following quarter section(s):

1/4	Section	25 NORTH	Range	Meridian
NW	4	25 NORTH	48 EAST	MDB & M
NE	5	25 NORTH	48 EAST	MDB & M

in EUREKA AND LANDER Counties, Nevada, on the 7TH day of May, 1994.

The name and mailing address of the locator is:

Robert S. Friberg
265 Cliff View Court
Reno, NV 89523

The Claim is approximately 1500 feet long and 600 feet wide, such that 20 feet is claimed in an East direction and 1480 feet in a West direction from the point of discovery (monument of location), at which the Notice of Location was posted, together with 300 feet on each side of the monument of location and center line of the Claim. The general course of the lode or vein is from the East to the West direction.

The number, location and markings on each side center or corner monument are as follows:

Location	Markings	Description
No. 1: Northwest Corner	N.W. Corner GN 39	1 1/2" x 1 1/2" x 4' wood post
No. 2: Northeast Corner	N.E. Corner GN 39	1 1/2" x 1 1/2" x 4' wood post
No. 3: Southeast Corner	S.E. Corner GN 39	1 1/2" x 1 1/2" x 4' wood post
No. 4: Southwest Corner	S.W. Corner GN 39	1 1/2" x 1 1/2" x 4' wood post

As erected on the ground, each side center or corner monument is marked as described above by scribed metal tags.

The work of location consisted of making a claim map as provided in NRS 517.040.

Dated this 1st day of June, 1994.

SIGNATURE OF LOCATOR:

BY: H. H. Tonking
H. H. Tonking (Agent)

Suggested Form - Nevada Department of Minerals
Nevada - Lode Certificate of Location - NRS 517.050

BOOK 272 PAGE 016

RECORDER'S STAMP

153843

EUREKA COUNTY, NEVADA
M.N. REBALEATI, RECORDER
FILE NO. FEES \$9.50

94 JUL 26 PM 2:30

BOOK 272 PAGE 016
OFFICIAL RECORDS
RECORDED AT THE REQUEST OF
Robert Friberg

153844
CERTIFICATE OF LOCATION

LODE MINING CLAIM

TO ALL WHOM IT MAY CONCERN:

The undersigned hereby certifies that he has caused to be located the GN 40 Lode Mining Claim in the following quarter section(s):

1/4	NW	4	25 NORTH	48 EAST	MDB & M
Section	Township	Range	Meridian		

in EUREKA County, Nevada, on the 6TH day of May, 1994.

The name and mailing address of the locator is:

Robert S. Friberg
 265 Cliff View Court
 Reno, NV 89523

The Claim is approximately 1500 feet long and 600 feet wide, such that 1480 feet is claimed in an East direction and 20 feet in a West direction from the point of discovery (monument of location), at which the Notice of Location was posted, together with 300 feet on each side of the monument of location and center line of the Claim. The general course of the lode or vein is from the East to the West direction.

The number, location and markings on each side center or corner monument are as follows:

Location	Markings	Description
No. 1: Northwest Corner	N.W. Corner GN 40	1 1/2" x 1 1/2" x 4' wood post
No. 2: Northeast Corner	N.E. Corner GN 40	1 1/2" x 1 1/2" x 4' wood post
No. 3: Southeast Corner	S.E. Corner GN 40	1 1/2" x 1 1/2" x 4' wood post
No. 4: Southwest Corner	S.W. Corner GN 40	1 1/2" x 1 1/2" x 4' wood post

As erected on the ground, each side center or corner monument is marked as described above by scribed metal tags.

The work of location consisted of making a claim map as provided in NRS 517.040.

Dated this 1st day of June, 1994.

SIGNATURE OF LOCATOR:

BY: *Robert S. Friberg*
 H. H. Tonking (Agent)

Suggested Form - Nevada Department of Minerals
 Nevada - Lode Certificate of Location - NRS 517.050

BOOK 272 PAGE 017

RECORDER'S STAMP

BOOK 271 PAGE 017
 OFFICIAL RECORDS
 RECORDED AT THE REQUEST OF
Robert Friberg
 94 JUL 26 PM 2:30
 EUREKA COUNTY, NEVADA
 M.N. REBALEATI, RECORDER
 FILE # 153844
 FEES \$950

CERTIFICATE OF LOCATION

LODE MINING CLAIM

TO ALL WHOM IT MAY CONCERN:

The undersigned hereby certifies that he has caused to be located the GN 41 Lode Mining Claim in the following quarter section(s):

1/4	Section	5	4	NW
	Township	25 NORTH	25 NORTH	
	Range	48 EAST	48 EAST	
	Meridian	MDB & M	MDB & M	

in EUREKA AND LANDER Counties, Nevada, on the 6TH day of May, 1994.

The name and mailing address of the locator is:

Robert S. Friberg
265 Cliff View Court
Reno, NV 89523

The Claim is approximately 1500 feet long and 600 feet wide, such that 20 feet is claimed in an East direction and 1480 feet in a West direction from the point of discovery (monument of location), at which the Notice of Location was posted, together with 300 feet on each side of the monument of location and center line of the Claim. The general course of the lode or vein is from the East to the West direction.

The number, location and markings on each side center or corner monument are as follows:

Location	Markings	Description
No. 1: Northwest Corner	N.W. Corner GN 41	1 1/2" x 1 1/2" x 4' wood post
No. 2: Northeast Corner	N.E. Corner GN 41	1 1/2" x 1 1/2" x 4' wood post
No. 3: Southeast Corner	S.E. Corner GN 41	1 1/2" x 1 1/2" x 4' wood post
No. 4: Southwest Corner	S.W. Corner GN 41	1 1/2" x 1 1/2" x 4' wood post

As erected on the ground, each side center or corner monument is marked as described above by scribed metal tags.

The work of location consisted of making a claim map as provided in NRS 517.040.

Dated this 1st day of June, 1994.

SIGNATURE OF LOCATOR:

BY: H. H. Tonking
H. H. Tonking (Agent)

Suggested Form - Nevada Department of Minerals
Nevada - Lode Certificate of Location - NRS 517.050

BOOK 272 PAGE 018

RECORDER'S STAMP

153845

EUREKA COUNTY, NEVADA
M.M. REBALEATI, RECORDER
FILE NO. FEES \$9.50

BOOK 271 PAGE 018
OFFICIAL RECORDS
RECORDED AT THE REQUEST OF
Robert Friberg
94 JUL 26 PM 2:38

153846
CERTIFICATE OF LOCATION

LODE MINING CLAIM

TO ALL WHOM IT MAY CONCERN:

The undersigned hereby certifies that he has caused to be located the GN 42 Lode Mining Claim in the following quarter section(s):

1/4	NW	4	25 NORTH	48 EAST	MDB & M
Section			Township	Range	Meridian

in EUREKA County, Nevada, on the 6TH day of May, 1994.

The name and mailing address of the locator is:

Robert S. Friberg
 265 Cliff View Court
 Reno, NV 89523

The Claim is approximately 1500 feet long and 600 feet wide, such that 1480 feet is claimed in an East direction and 20 feet in a West direction from the point of discovery (monument of location), at which the Notice of Location was posted, together with 300 feet on each side of the monument of location and center line of the Claim. The general course of the lode or vein is from the East to the West direction.

The number, location and markings on each side center or corner monument are as follows:

No.	Location	Markings	Description
No. 1:	Northwest Corner	N.W. Corner GN 42	1 1/2" x 1 1/2" x 4' wood post
No. 2:	Northeast Corner	N.E. Corner GN 42	1 1/2" x 1 1/2" x 4' wood post
No. 3:	Southeast Corner	S.E. Corner GN 42	1 1/2" x 1 1/2" x 4' wood post
No. 4:	Southwest Corner	S.W. Corner GN 42	1 1/2" x 1 1/2" x 4' wood post

As erected on the ground, each side center or corner monument is marked as described above by scribed metal tags.

The work of location consisted of making a claim map as provided in NRS 517.040.

Dated this 1st day of June, 1994.

SIGNATURE OF LOCATOR:

BY: H. H. Tonking
 H. H. Tonking (Agent)

Suggested Form - Nevada Department of Minerals
 Nevada - Lode Certificate of Location - NRS 517.050

RECORDER'S STAMP

153846

EUREKA COUNTY, NEVADA
 M.N. REBALEATI, RECORDER
 FILE NO. FEES \$9.50

94 JUL 26 PM 2:30
Robert Friberg

BOOK 271 PAGE 019
 OFFICIAL RECORDS
 RECORDED AT THE REQUEST OF

BOOK 272 PAGE 019

CERTIFICATE OF LOCATION

153847

LODE MINING CLAIM

TO ALL WHOM IT MAY CONCERN:

The undersigned hereby certifies that he has caused to be located the GN 43 Lode Mining Claim in the following quarter section(s):

1/4	Section	5	25 NORTH	Range	48 EAST	Meridian	MDB & M
		4	25 NORTH		48 EAST		MDB & M

in EUREKA AND LANDER Counties, Nevada, on the 6TH day of May, 1994.

The name and mailing address of the locator is:

Robert S. Friberg
265 Cliff View Court
Reno, NV 89523

The Claim is approximately 1500 feet long and 600 feet wide, such that 20 feet is claimed in an East direction and 1480 feet in a West direction from the point of discovery (monument of location), at which the Notice of Location was posted, together with 300 feet on each side of the monument of location and center line of the Claim. The general course of the lode or vein is from the East to the West direction.

The number, location and markings on each side center or corner monument are as follows:

Location	Markings	Description
No. 1: Northwest Corner	N.W. Corner GN 43	1 1/2" x 1 1/2" x 4" wood post
No. 2: Northeast Corner	N.E. Corner GN 43	1 1/2" x 1 1/2" x 4" wood post
No. 3: Southeast Corner	S.E. Corner GN 43	1 1/2" x 1 1/2" x 4" wood post
No. 4: Southwest Corner	S.W. Corner GN 43	1 1/2" x 1 1/2" x 4" wood post

As erected on the ground, each side center or corner monument is marked as described above by scribed metal tags.

The work of location consisted of making a claim map as provided in NRS 517.040.

Dated this 1st day of June, 1994.

SIGNATURE OF LOCATOR:

BY: H. H. Tonking
H. H. Tonking (Agent)

Suggested Form - Nevada Department of Minerals
Nevada - Lode Certificate of Location - NRS 517.050

BOOK 272 PAGE 020

153847

RECORDER'S STAMP

EUREKA COUNTY NEVADA
M.N. REBALEATI, RECORDER
FILE NO. FEES \$9.50

94 JUL 26 PM 2:30

BOOK 271 PAGE 020
OFFICIAL RECORDS
RECORDED AT THE REQUEST OF
No best filing

CERTIFICATE OF LOCATION

LODE MINING CLAIM

TO ALL WHOM IT MAY CONCERN:

The undersigned hereby certifies that he has caused to be located the GN 44 Lode Mining Claim in the following quarter section(s):

1/4	Section	25 NORTH	Range	Meridian
NW	4	25 NORTH	48 EAST	MDB & M
SW	4	25 NORTH	48 EAST	MDB & M

in EUREKA County, Nevada, on the 6TH day of May, 1994.

The name and mailing address of the locator is:

Robert S. Friberg
265 Cliff View Court
Reno, NV 89523

The Claim is approximately 1500 feet long and 600 feet wide, such that 1480 feet is claimed in an East direction and 20 feet in a West direction from the point of discovery (monument of location), at which the Notice of Location was posted, together with 300 feet on each side of the monument of location and center line of the Claim. The general course of the lode or vein is from the East to the West direction.

The number, location and markings on each side center or corner monument are as follows:

Location	Markings	Description
No. 1: Northwest Corner	N.W. Corner GN 44	1 1/2" x 1 1/2" x 4' wood post
No. 2: Northeast Corner	N.E. Corner GN 44	1 1/2" x 1 1/2" x 4' wood post
No. 3: Southeast Corner	S.E. Corner GN 44	1 1/2" x 1 1/2" x 4' wood post
No. 4: Southwest Corner	S.W. Corner GN 44	1 1/2" x 1 1/2" x 4' wood post

As erected on the ground, each side center or corner monument is marked as described above by scribed metal tags.

The work of location consisted of making a claim map as provided in NRS 517.040.

Dated this 1st day of June, 1994.

SIGNATURE OF LOCATOR:

BY: *H. H. Tonking*
H. H. Tonking (Agent)

Suggested Form - Nevada Department of Minerals
Nevada - Lode Certificate of Location - NRS 517.050

BOOK 272 PAGE 021

RECORDER'S STAMP

153848

EUREKA COUNTY NEVADA
M.H. REBALEATI, RECORDER
FILE NO.

94 JUL 26 PM 2:30

BOOK 271 PAGE 021
OFFICIAL RECORDS
RECORDED AT THE REQUEST OF
Robert Friberg

FEES \$9.50

153848

153849

CERTIFICATE OF LOCATION

LODE MINING CLAIM

TO ALL WHOM IT MAY CONCERN:

The undersigned hereby certifies that he has caused to be located the GN 45 Lode Mining Claim in the following quarter section(s):

1/4	Section	Township	Range	Meridian
NE	5	25 NORTH	48 EAST	MDB & M
SE	5	25 NORTH	48 EAST	MDB & M
NW	4	25 NORTH	48 EAST	MDB & M
SW	4	25 NORTH	48 EAST	MDB & M

in EUREKA AND LANDER Counties, Nevada, on the 6TH day of May, 1994.

The name and mailing address of the locator is:

Robert S. Friberg
265 Cliff View Court
Reno, NV 89523

The Claim is approximately 1500 feet long and 600 feet wide, such that 20 feet is claimed in an East direction and 1480 feet in a West direction from the point of discovery (monument of location), at which the Notice of Location was posted, together with 300 feet on each side of the monument of location and center line of the Claim. The general course of the lode or vein is from the East to the West direction.

The number, location and markings on each side center or corner monument are as follows:

Location	Markings	Description
No. 1: Northwest Corner	N.W. Corner GN 45	1 1/2" x 1 1/2" x 4' wood post
No. 2: Northeast Corner	N.E. Corner GN 45	1 1/2" x 1 1/2" x 4' wood post
No. 3: Southeast Corner	S.E. Corner GN 45	1 1/2" x 1 1/2" x 4' wood post
No. 4: Southwest Corner	S.W. Corner GN 45	1 1/2" x 1 1/2" x 4' wood post

As erected on the ground, each side center or corner monument is marked as described above by scribed metal tags.

The work of location consisted of making a claim map as provided in NRS 517.040.

Dated this 1st day of June, 1994.

SIGNATURE OF LOCATOR:

H. H. Tonking
H. H. Tonking (Agent)

BY:

Suggested Form - Nevada Department of Minerals
Nevada - Lode Certificate of Location - NRS 517.050

BOOK 272 PAGE 022

153849

RECORDER'S STAMP

EUREKA COUNTY NEVADA
M.N. REBALEATI, RECORDER
FILE NO. FEE \$9.50

94 JUL 26 PM 2:30

Robert Friberg

BOOK 272 PAGE 022
OFFICIAL RECORDS
RECORDED AT THE REQUEST OF

153850

CERTIFICATE OF LOCATION

LODE MINING CLAIM

TO ALL WHOM IT MAY CONCERN:

The undersigned hereby certifies that he has caused to be located the GN 46 Lode Mining Claim in the following quarter section(s):

1/4	Section	4	Township	25 NORTH	Range	48 EAST	Meridian	MDB & M
-----	---------	---	----------	----------	-------	---------	----------	---------

in EUREKA County, Nevada, on the 6TH day of May, 1994.

The name and mailing address of the locator is:

Robert S. Friberg
265 Cliff View Court
Reno, NV 89523

The Claim is approximately 1500 feet long and 600 feet wide, such that 1480 feet is claimed in an East direction and 20 feet in a West direction from the point of discovery (monument of location), at which the Notice of Location was posted, together with 300 feet on each side of the monument of location and center line of the Claim. The general course of the lode or vein is from the East to the West direction.

The number, location and markings on each side center or corner monument are as follows:

No.	Location	Markings	Description
No. 1:	Northwest Corner	N.W. Corner GN 46	1 1/2" x 1 1/2" x 4' wood post
No. 2:	Northeast Corner	N.E. Corner GN 46	1 1/2" x 1 1/2" x 4' wood post
No. 3:	Southeast Corner	S.E. Corner GN 46	1 1/2" x 1 1/2" x 4' wood post
No. 4:	Southwest Corner	S.W. Corner GN 46	1 1/2" x 1 1/2" x 4' wood post

As erected on the ground, each side center or corner monument is marked as described above by scribed metal tags.

The work of location consisted of making a claim map as provided in NRS 517.040.

Dated this 1st day of June, 1994.

SIGNATURE OF LOCATOR:

BY: *[Signature]*
H. H. Tonking (Agent)

Suggested Form - Nevada Department of Minerals
Nevada - Lode Certificate of Location - NRS 517.050

BOOK 272 PAGE 023

RECORDER'S STAMP

153850

EUREKA COUNTY NEVADA
M.N. REBALEATI, RECORDER
FILE NO. FEES \$950

94 JUL 26 PM 2:30

Robert Friberg

BOOK 272 PAGE 023
OFFICIAL RECORDS
RECORDED AT THE REQUEST OF

153851

CERTIFICATE OF LOCATION

LODE MINING CLAIM

TO ALL WHOM IT MAY CONCERN:

The undersigned hereby certifies that he has caused to be located the GN 47 Lode Mining Claim in the following quarter section(s):

1/4	Section	4	5	SW	SE
	Township	25 NORTH	25 NORTH	48 EAST	48 EAST
	Range			MDB & M	MDB & M
	Meridian				

in EUREKA AND LANDER Counties, Nevada, on the 6TH day of May, 1994.

The name and mailing address of the locator is:

Robert S. Friberg
265 Cliff View Court
Reno, NV 89523

The Claim is approximately 1500 feet long and 600 feet wide, such that 20 feet is claimed in an East direction and 1480 feet in a West direction from the point of discovery (monument of location), at which the Notice of Location was posted, together with 300 feet on each side of the monument of location and center line of the Claim. The general course of the lode or vein is from the East to the West direction.

The number, location and markings on each side center or corner monument are as follows:

Location	Markings	Description
No. 1: Northwest Corner	N.W. Corner GN 47	1 1/2" x 1 1/2" x 4' wood post
No. 2: Northeast Corner	N.E. Corner GN 47	1 1/2" x 1 1/2" x 4' wood post
No. 3: Southeast Corner	S.E. Corner GN 47	1 1/2" x 1 1/2" x 4' wood post
No. 4: Southwest Corner	S.W. Corner GN 47	1 1/2" x 1 1/2" x 4' wood post

As erected on the ground, each side center or corner monument is marked as described above by scribed metal tags.

The work of location consisted of making a claim map as provided in NRS 517.040.

Dated this 1st day of June, 1994.

SIGNATURE OF LOCATOR:

BY: *Robert S. Friberg*
H. H. Tonking (Agent)

Suggested Form - Nevada Department of Minerals
Nevada - Lode Certificate of Location - NRS 517.050

BOOK 272 PAGE 024

RECORDER'S STAMP

153851

EUREKA COUNTY NEVADA
M.N. REBALEATI, RECORDER
FILE NO. 950

94 JUL 26 PM 2:31
Robert Friberg

BOOK 272 PAGE 024
OFFICIAL RECORDS
RECORDED AT THE REQUEST OF

CERTIFICATE OF LOCATION

LODE MINING CLAIM

TO ALL WHOM IT MAY CONCERN:

The undersigned hereby certifies that he has caused to be located the GN 48 Lode Mining Claim in the following quarter section(s):

1/4	Section	4	Township	25 NORTH	Range	48 EAST	Meridian	MDB & M
-----	---------	---	----------	----------	-------	---------	----------	---------

in EUREKA County, Nevada, on the 6TH day of May, 1994.

The name and mailing address of the locator is:

Robert S. Friberg
265 Cliff View Court
Reno, NV 89523

The Claim is approximately 1500 feet long and 600 feet wide, such that 1480 feet is claimed in an East direction and 20 feet in a West direction from the point of discovery (monument of location), at which the Notice of Location was posted, together with 300 feet on each side of the monument of location and center line of the Claim. The general course of the lode or vein is from the East to the West direction.

The number, location and markings on each side center or corner monument are as follows:

Location	Markings	Description
No. 1: Northwest Corner	N.W. Corner GN 48	1 1/2" x 1 1/2" x 4' wood post
No. 2: Northeast Corner	N.E. Corner GN 48	1 1/2" x 1 1/2" x 4' wood post
No. 3: Southeast Corner	S.E. Corner GN 48	1 1/2" x 1 1/2" x 4' wood post
No. 4: Southwest Corner	S.W. Corner GN 48	1 1/2" x 1 1/2" x 4' wood post

As erected on the ground, each side center or corner monument is marked as described above by scribed metal tags.

The work of location consisted of making a claim map as provided in NRS 517.040.

Dated this 1st day of June, 1994.

SIGNATURE OF LOCATOR:

BY: H. H. Tonking
H. H. Tonking (Agent)

Suggested Form - Nevada Department of Minerals
Nevada - Lode Certificate of Location - NRS 517.050

RECORDER'S STAMP

153852

EUREKA COUNTY HEVADA
M.N. REBALEATI, RECORDER
FILE NO. FEES \$9.50

94 JUL 26 PM 2:31

BOOK 277 PAGE 025
OFFICIAL RECORDS
RECORDED AT THE REQUEST OF
Robert Friberg

BOOK 272 PAGE 025

153853

CERTIFICATE OF LOCATION

LODE MINING CLAIM

TO ALL WHOM IT MAY CONCERN:

The undersigned hereby certifies that he has caused to be located the GN 49 Lode Mining Claim in the following quarter section(s):

1/4	Section	25 NORTH	Range	Meridian
SW	4	25 NORTH	48 EAST	MDB & M
SE	5	25 NORTH	48 EAST	MDB & M

in EUREKA AND LANDER Counties, Nevada, on the 6TH day of May, 1994.

The name and mailing address of the locator is:

Robert S. Friberg
265 Cliff View Court
Reno, NV 89523

The Claim is approximately 1500 feet long and 600 feet wide, such that 20 feet is claimed in an East direction and 1480 feet in a West direction from the point of discovery (monument of location), at which the Notice of Location was posted, together with 300 feet on each side of the monument of location and center line of the Claim. The general course of the lode or vein is from the East to the West direction.

The number, location and markings on each side center or corner monument are as follows:

Location	Markings	Description
No. 1: Northwest Corner	N.W. Corner GN 49	1 1/2" x 1 1/2" x 4' wood post
No. 2: Northeast Corner	N.E. Corner GN 49	1 1/2" x 1 1/2" x 4' wood post
No. 3: Southeast Corner	S.E. Corner GN 49	1 1/2" x 1 1/2" x 4' wood post
No. 4: Southwest Corner	S.W. Corner GN 49	1 1/2" x 1 1/2" x 4' wood post

As erected on the ground, each side center or corner monument is marked as described above by described metal tags.

The work of location consisted of making a claim map as provided in NRS 517.040.

Dated this 1st day of June, 1994.

SIGNATURE OF LOCATOR:

BY: H. H. Tonking
H. H. Tonking (Agent)

Suggested Form - Nevada Department of Minerals
Nevada - Lode Certificate of Location - NRS 517.050

BOOK 272 PAGE 026

RECORDER'S STAMP

EUREKA COUNTY NEVADA
M.N. REBALEATI, RECORDER
FILE NO. 153853
FEES \$950-

94 JUL 26 PM 2:31

BOOK 272 PAGE 026
OFFICIAL RECORDS
RECORDED AT THE REQUEST OF
Robert Friberg

153854
CERTIFICATE OF LOCATION

LODE MINING CLAIM

TO ALL WHOM IT MAY CONCERN:

The undersigned hereby certifies that he has caused to be located the GN 50 Lode Mining Claim in the following quarter section(s):

1/4 SW 4 25 NORTH 48 EAST MDB & M Meridian

in EUREKA County, Nevada, on the 6TH day of May, 1994.

The name and mailing address of the locator is:

Robert S. Friberg
 265 Cliff View Court
 Reno, NV 89523

The Claim is approximately 1500 feet long and 600 feet wide, such that 1480 feet is claimed in an East direction and 20 feet in a West direction from the point of discovery (monument of location), at which the Notice of Location was posted, together with 300 feet on each side of the monument of location and center line of the Claim. The general course of the lode or vein is from the East to the West direction.

The number, location and markings on each side center or corner monument are as follows:

Location	Markings	Description
No. 1: Northwest Corner	N.W. Corner GN 50	1 1/2" x 1 1/2" x 4' wood post
No. 2: Northeast Corner	N.E. Corner GN 50	1 1/2" x 1 1/2" x 4' wood post
No. 3: Southeast Corner	S.E. Corner GN 50	1 1/2" x 1 1/2" x 4' wood post
No. 4: Southwest Corner	S.W. Corner GN 50	1 1/2" x 1 1/2" x 4' wood post

As erected on the ground, each side center or corner monument is marked as described above by scribed metal tags.

The work of location consisted of making a claim map as provided in NRS 517.040.

Dated this 1st day of June, 1994.

SIGNATURE OF LOCATOR:

BY: *[Signature]*
 H. H. Tonking (Agent)

Suggested Form - Nevada Department of Minerals
 Nevada - Lode Certificate of Location - NRS 517.050

BOOK 272 PAGE 027

BOOK 272 PAGE 027
 OFFICIAL RECORDS
 RECORDED AT THE REQUEST OF
Robert Friberg
 94 JUL 26 PM 2:31
 EUREKA COUNTY NEVADA
 M.N. REBALEATI, RECORDER
 FILE NO. 153854
 FEES \$50

RECORDER'S STAMP

153855

CERTIFICATE OF LOCATION

LODE MINING CLAIM

TO ALL WHOM IT MAY CONCERN:

The undersigned hereby certifies that he has caused to be located the GN 51 Lode Mining Claim in the following quarter section(s):

1/4	Section	25 NORTH	Range	Meridian
SW	4	25 NORTH	48 EAST	MDB & M
SE	5	25 NORTH	48 EAST	MDB & M

in EUREKA AND LANDER Counties, Nevada, on the 6TH day of May, 1994.

The name and mailing address of the locator is:

Robert S. Friberg
265 Cliff View Court
Reno, NV 89523

The Claim is approximately 1500 feet long and 600 feet wide, such that 20 feet is claimed in an East direction and 1480 feet in a West direction from the point of discovery (monument of location), at which the Notice of Location was posted, together with 300 feet on each side of the monument of location and center line of the Claim. The general course of the lode or vein is from the East to the West direction.

The number, location and markings on each side center or corner monument are as follows:

Location	Markings	Description
No. 1: Northwest Corner	N.W. Corner GN 51	1 1/2" x 1 1/2" x 4' wood post
No. 2: Northeast Corner	N.E. Corner GN 51	1 1/2" x 1 1/2" x 4' wood post
No. 3: Southeast Corner	S.E. Corner GN 51	1 1/2" x 1 1/2" x 4' wood post
No. 4: Southwest Corner	S.W. Corner GN 51	1 1/2" x 1 1/2" x 4' wood post

As erected on the ground, each side center or corner monument is marked as described above by scribed metal tags.

The work of location consisted of making a claim map as provided in NRS 517.040.

Dated this 1st day of June, 1994.

SIGNATURE OF LOCATOR:

BY: H. H. Tonking
H. H. Tonking (Agent)

Suggested Form - Nevada Department of Minerals
Nevada - Lode Certificate of Location - NRS 517.050

RECORDER'S STAMP

BOOK 272 PAGE 028

BOOK 272 PAGE 028
OFFICIAL RECORDS
RECORDED AT THE REQUEST OF
Robert Friberg
94 JUL 26 PM 2:32
EUREKA COUNTY NEVADA
M.N. REBALEATI, RECORDER
FILE NO. 153855
FEES \$50

153856
CERTIFICATE OF LOCATION

LODE MINING CLAIM

TO ALL WHOM IT MAY CONCERN:

The undersigned hereby certifies that he has caused to be located the GN 52 Lode Mining Claim in the following quarter section(s):

1/4	SW	4	25 NORTH	Range	Meridian
	NW	9	25 NORTH	48 EAST	MDB & M
			48 EAST	48 EAST	MDB & M

in EUREKA County, Nevada, on the 6TH day of May, 1994.

The name and mailing address of the locator is:

Robert S. Friberg
 265 Cliff View Court
 Reno, NV 89523

The Claim is approximately 1500 feet long and 600 feet wide, such that 1480 feet is claimed in an East direction and 20 feet in a West direction from the point of discovery (monument of location), at which the Notice of Location was posted, together with 300 feet on each side of the monument of location and center line of the Claim. The general course of the lode or vein is from the East to the West direction.

The number, location and markings on each side center or corner monument are as follows:

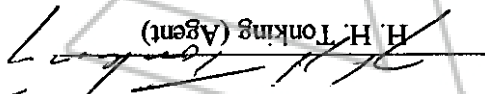
No.	Location	Markings	Description
No. 1:	Northwest Corner	N.W. Corner GN 52	1 1/2" x 1 1/2" x 4' wood post
No. 2:	Northeast Corner	N.E. Corner GN 52	1 1/2" x 1 1/2" x 4' wood post
No. 3:	Southeast Corner	S.E. Corner GN 52	1 1/2" x 1 1/2" x 4' wood post
No. 4:	Southwest Corner	S.W. Corner GN 52	1 1/2" x 1 1/2" x 4' wood post

As erected on the ground, each side center or corner monument is marked as described above by scribed metal tags.

The work of location consisted of making a claim map as provided in NRS 517.040.

Dated this 1st day of June, 1994.

SIGNATURE OF LOCATOR:

BY:  H. H. Tonking (Agent)

Suggested Form - Nevada Department of Minerals
 Nevada - Lode Certificate of Location - NRS 517.050

RECORDER'S STAMP

153856

EUREKA COUNTY NEVADA
 M.H. REBALEATI, RECORDER
 FILE NO. FEES \$9.50

94 JUL 26 PM 2:32

Robert Friberg

BOOK 277 PAGE 029
 OFFICIAL RECORDS
 RECORDED AT THE REQUEST OF

BOOK 272 PAGE 029

153857
CERTIFICATE OF LOCATION

LODE MINING CLAIM

TO ALL WHOM IT MAY CONCERN:

The undersigned hereby certifies that he has caused to be located the GN 53 Lode Mining Claim in the following quarter section(s):

1/4	Section	Township	Range	Meridian
SW	4	25 NORTH	48 EAST	MDB & M
SE	5	25 NORTH	48 EAST	MDB & M
NE	8	25 NORTH	48 EAST	MDB & M
NW	9	25 NORTH	48 EAST	MDB & M

in EUREKA AND LANDER Counties, Nevada, on the 6TH day of May, 1994.

The name and mailing address of the locator is:

Robert S. Friberg
 265 Cliff View Court
 Reno, NV 89523

The Claim is approximately 1500 feet long and 600 feet wide, such that 20 feet is claimed in an East direction and 1480 feet in a West direction from the point of discovery (monument of location), at which the Notice of Location was posted, together with 300 feet on each side of the monument of location and center line of the Claim. The general course of the lode or vein is from the East to the West direction.

The number, location and markings on each side center or corner monument are as follows:


Location	Markings	Description
No. 1: Northwest Corner	N.W. Corner GN 53	1 1/2" x 1 1/2" x 4" wood post
No. 2: Northeast Corner	N.E. Corner GN 53	1 1/2" x 1 1/2" x 4" wood post
No. 3: Southeast Corner	S.E. Corner GN 53	1 1/2" x 1 1/2" x 4" wood post
No. 4: Southwest Corner	S.W. Corner GN 53	1 1/2" x 1 1/2" x 4" wood post

As erected on the ground, each side center or corner monument is marked as described above by scribed metal tags.

The work of location consisted of making a claim map as provided in NRS 517.040.

Dated this 1st day of June, 1994.

SIGNATURE OF LOCATOR:

BY:  H. H. Tonking (Agent)

Suggested Form - Nevada Department of Minerals
 Nevada - Lode Certificate of Location - NRS 517.050

BOOK 272 PAGE 030

RECORDER'S STAMP

153857

EUREKA COUNTY NEVADA
 M.N. REBALEATI, RECORDER
 FILE NO. FEES \$9.50

94 JUL 26 PM 2:32

Robert S. Friberg

BOOK 271 PAGE 036
 OFFICIAL RECORDS
 RECORDED AT THE REQUEST OF

153858
CERTIFICATE OF LOCATION

LODE MINING CLAIM

TO ALL WHOM IT MAY CONCERN:

The undersigned hereby certifies that he has caused to be located the GN 54 Lode Mining Claim in the following quarter section(s):

1/4 NW 9 25 NORTH 48 EAST MDB & M Meridian Range Township Section Township Range Meridian

in EUREKA County, Nevada, on the 6TH day of May, 1994.

The name and mailing address of the locator is:

Robert S. Friberg
 265 Cliff View Court
 Reno, NV 89523

The Claim is approximately 1500 feet long and 600 feet wide, such that 1480 feet is claimed in an East direction and 20 feet in a West direction from the point of discovery (monument of location), at which the Notice of Location was posted, together with 300 feet on each side of the monument of location and center line of the Claim. The general course of the lode or vein is from the East to the West direction.

The number, location and markings on each side center or corner monument are as follows:

Location	Markings	Description
No. 1: Northwest Corner	N.W. Corner GN 54	1 1/2" x 1 1/2" x 4' wood post
No. 2: Northeast Corner	N.E. Corner GN 54	1 1/2" x 1 1/2" x 4' wood post
No. 3: Southeast Corner	S.E. Corner GN 54	1 1/2" x 1 1/2" x 4' wood post
No. 4: Southwest Corner	S.W. Corner GN 54	1 1/2" x 1 1/2" x 4' wood post

As erected on the ground, each side center or corner monument is marked as described above by scribed metal tags.

The work of location consisted of making a claim map as provided in NRS 517.040.

Dated this 1st day of June, 1994.

SIGNATURE OF LOCATOR:

BY: Robert S. Friberg
 H. H. Tonking (Agent)

Suggested Form - Nevada Department of Minerals
 Nevada - Lode Certificate of Location - NRS 517.050

RECORDER'S STAMP

EUREKA COUNTY NEVADA
 M.N. REBALEATI, RECORDER
 FILE NO. **153858**
 FEES \$9.50

94 JUL 26 PM 2:32

BOOK 272 PAGE 031
 OFFICIAL RECORDS
 RECORDED AT THE REQUEST OF
 Robert Friberg

BOOK 272 PAGE 031

153859
CERTIFICATE OF LOCATION

LODE MINING CLAIM

TO ALL WHOM IT MAY CONCERN:

The undersigned hereby certifies that he has caused to be located the GN 55 Lode Mining Claim in the following quarter section(s):

Section	Township	Range	Meridian
NW 9	25 NORTH	48 EAST	MDB & M
NE 8	25 NORTH	48 EAST	MDB & M

in EUREKA AND LANDER Counties, Nevada, on the 6TH day of May, 1994.

The name and mailing address of the locator is:

Robert S. Friberg
 265 Cliff View Court
 Reno, NV 89523

The Claim is approximately 1500 feet long and 600 feet wide, such that 20 feet is claimed in an East direction and 1480 feet in a West direction from the point of discovery (monument of location), at which the Notice of Location was posted, together with 300 feet on each side of the monument of location and center line of the Claim. The general course of the lode or vein is from the East to the West direction.

The number, location and markings on each side center or corner monument are as follows:

Location	Markings	Description
No. 1: Northwest Corner	N.W. Corner GN 55	1 1/2" x 1 1/2" x 4" wood post
No. 2: Northeast Corner	N.E. Corner GN 55	1 1/2" x 1 1/2" x 4" wood post
No. 3: Southeast Corner	S.E. Corner GN 55	1 1/2" x 1 1/2" x 4" wood post
No. 4: Southwest Corner	S.W. Corner GN 55	1 1/2" x 1 1/2" x 4" wood post

As erected on the ground, each side center or corner monument is marked as described above by scribed metal tags.

The work of location consisted of making a claim map as provided in NRS 517.040.

Dated this 1st day of June, 1994.

SIGNATURE OF LOCATOR:

BY: *[Signature]*
 H. H. Tonking (Agent)

Suggested Form - Nevada Department of Minerals
 Nevada - Lode Certificate of Location - NRS 517.050

RECORDER'S STAMP
 153859
 EUREKA COUNTY NEVADA
 M.M. REBALEATI, RECORDER
 FILE NO. FEES \$9.50

BOOK 272 PAGE 032
 OFFICIAL RECORDS
 RECORDED AT THE REQUEST OF
Robert Friberg
 94 JUL 26 PM 2:33

BOOK 272 PAGE 032

CERTIFICATE OF LOCATION

LODE MINING CLAIM

TO ALL WHOM IT MAY CONCERN:

The undersigned hereby certifies that he has caused to be located the GN 56 Lode Mining Claim in the following quarter section(s):

1/4	Section	9	Township	25 NORTH	Range	48 EAST	Meridian	MDB & M
-----	---------	---	----------	----------	-------	---------	----------	---------

in EUREKA County, Nevada, on the 6TH day of May, 1994.

The name and mailing address of the locator is:

Robert S. Friberg
265 Cliff View Court
Reno, NV 89523

The Claim is approximately 1500 feet long and 600 feet wide, such that 1480 feet is claimed in an East direction and 20 feet in a West direction from the point of discovery (monument of location), at which the Notice of Location was posted, together with 300 feet on each side of the monument of location and center line of the Claim. The general course of the lode or vein is from the East to the West direction.

The number, location and markings on each side center or corner monument are as follows:

Location	Markings	Description
No. 1: Northwest Corner	N.W. Corner GN 56	1 1/2" x 1 1/2" x 4' wood post
No. 2: Northeast Corner	N.E. Corner GN 56	1 1/2" x 1 1/2" x 4' wood post
No. 3: Southeast Corner	S.E. Corner GN 56	1 1/2" x 1 1/2" x 4' wood post
No. 4: Southwest Corner	S.W. Corner GN 56	1 1/2" x 1 1/2" x 4' wood post

As erected on the ground, each side center or corner monument is marked as described above by scribed metal tags.

The work of location consisted of making a claim map as provided in NRS 517.040.

Dated this 1st day of June, 1994.

SIGNATURE OF LOCATOR:

H. H. Tonking
BY: H. H. Tonking (Agent)

Suggested Form - Nevada Department of Minerals
Nevada - Lode Certificate of Location - NRS 517.050

RECORDER'S STAMP

153860

BOOK 272 PAGE 033

BOOK 272 PAGE 033
OFFICIAL RECORDS
RECORDED AT THE REQUEST OF
Robert Friberg
94 JUL 26 PM 2:38
EUREKA COUNTY NEVADA
M.H. REBALEATI, RECORDER
FILE NO. FEES \$9.50

CERTIFICATE OF LOCATION

153861

LODE MINING CLAIM

TO ALL WHOM IT MAY CONCERN:

The undersigned hereby certifies that he has caused to be located the GN 57 Lode Mining Claim in the following quarter section(s):

1/4	Section	25 NORTH	48 EAST	Meridian
NW	9	25 NORTH	48 EAST	MDB & M
NE	8	25 NORTH	48 EAST	MDB & M

in EUREKA AND LANDER Counties, Nevada, on the 6TH day of May, 1994.

The name and mailing address of the locator is:

Robert S. Friberg
265 Cliff View Court
Reno, NV 89523

The Claim is approximately 1500 feet long and 600 feet wide, such that 20 feet is claimed in an East direction and 1480 feet in a West direction from the point of discovery (monument of location), at which the Notice of Location was posted, together with 300 feet on each side of the monument of location and center line of the Claim. The general course of the lode or vein is from the East to the West direction.

The number, location and markings on each side center or corner monument are as follows:

Location	Markings	Description
No. 1: Northwest Corner	N.W. Corner GN 57	1 1/2" x 1 1/2" x 4' wood post
No. 2: Northeast Corner	N.E. Corner GN 57	1 1/2" x 1 1/2" x 4' wood post
No. 3: Southeast Corner	S.E. Corner GN 57	1 1/2" x 1 1/2" x 4' wood post
No. 4: Southwest Corner	S.W. Corner GN 57	1 1/2" x 1 1/2" x 4' wood post

As erected on the ground, each side center or corner monument is marked as described above by scribed metal tags.

The work of location consisted of making a claim map as provided in NRS 517.040.

Dated this 1st day of June, 1994.

SIGNATURE OF LOCATOR:

[Signature]
H. H. Tonking (Agent)

BY:

Suggested Form - Nevada Department of Minerals
Nevada - Lode Certificate of Location - NRS 517.050

RECORDER'S STAMP

BOOK 272 PAGE 034

BOOK 272 PAGE 034
OFFICIAL RECORDS
RECORDED AT THE REQUEST OF
Robert Friberg
94 JUL 26 PM 2:33

EUREKA COUNTY NEVADA
H.H. REBALEATI, RECORDER
FILE NO. 153861
FEES \$50

CERTIFICATE OF LOCATION

LODE MINING CLAIM

TO ALL WHOM IT MAY CONCERN:

The undersigned hereby certifies that he has caused to be located the GN 58 Lode Mining Claim in the following quarter section(s):

1/4	Section	9	Township	25 NORTH	Range	48 EAST	Meridian	MDB & M
-----	---------	---	----------	----------	-------	---------	----------	---------

in EUREKA County, Nevada, on the 6TH day of May, 1994.

The name and mailing address of the locator is:

Robert S. Friberg
265 Cliff View Court
Reno, NV 89523

The Claim is approximately 1500 feet long and 600 feet wide, such that 1480 feet is claimed in an East direction and 20 feet in a West direction from the point of discovery (monument of location), at which the Notice of Location was posted, together with 300 feet on each side of the monument of location and center line of the Claim. The general course of the lode or vein is from the East to the West direction.

The number, location and markings on each side center or corner monument are as follows:

Location	Markings	Description
No. 1: Northwest Corner	N.W. Corner GN 58	1 1/2" x 1 1/2" x 4' wood post
No. 2: Northeast Corner	N.E. Corner GN 58	1 1/2" x 1 1/2" x 4' wood post
No. 3: Southeast Corner	S.E. Corner GN 58	1 1/2" x 1 1/2" x 4' wood post
No. 4: Southwest Corner	S.W. Corner GN 58	1 1/2" x 1 1/2" x 4' wood post

As erected on the ground, each side center or corner monument is marked as described above by scribed metal tags.

The work of location consisted of making a claim map as provided in NRS 517.040.

Dated this 1st day of June, 1994.

SIGNATURE OF LOCATOR:

H. H. Tonking
H. H. Tonking (Agent)

BY:

Suggested Form - Nevada Department of Minerals
Nevada - Lode Certificate of Location - NRS 517.050

BOOK 272 PAGE 035

RECORDER'S STAMP

153862

EUREKA COUNTY NEVADA
M.N. REBALEATI, RECORDER
FILE NO. FEES \$ 50

94 JUL 26 PM 2:33

Robert Friberg

BOOK 272 PAGE 035
OFFICIAL RECORDS
RECORDED AT THE REQUEST OF

153863

CERTIFICATE OF LOCATION

LODE MINING CLAIM

TO ALL WHOM IT MAY CONCERN:

The undersigned hereby certifies that he has caused to be located the GN 59 Lode Mining Claim in the following quarter section(s):

1/4	Section	25 NORTH	Range	Meridian
NW	9	25 NORTH	48 EAST	MDB & M
NE	8	25 NORTH	48 EAST	MDB & M

in EUREKA AND LANDER Counties, Nevada, on the 6TH day of May, 1994.

The name and mailing address of the locator is:

Robert S. Friberg
265 Cliff View Court
Reno, NV 89523

The Claim is approximately 1500 feet long and 600 feet wide, such that 20 feet is claimed in an East direction and 1480 feet in a West direction from the point of discovery (monument of location), at which the Notice of Location was posted, together with 300 feet on each side of the monument of location and center line of the Claim. The general course of the lode or vein is from the East to the West direction.

The number, location and markings on each side center or corner monument are as follows:

Location	Markings	Description
No. 1: Northwest Corner	N.W. Corner GN 59	1 1/2" x 1 1/2" x 4" wood post
No. 2: Northeast Corner	N.E. Corner GN 59	1 1/2" x 1 1/2" x 4" wood post
No. 3: Southeast Corner	S.E. Corner GN 59	1 1/2" x 1 1/2" x 4" wood post
No. 4: Southwest Corner	S.W. Corner GN 59	1 1/2" x 1 1/2" x 4" wood post

As erected on the ground, each side center or corner monument is marked as described above by scribed metal tags.

The work of location consisted of making a claim map as provided in NRS 517.040.

Dated this 1st day of June, 1994.

SIGNATURE OF LOCATOR:

H. H. Tonking
H. H. Tonking (Agent)

BY:

Suggested Form - Nevada Department of Minerals
Nevada - Lode Certificate of Location - NRS 517.050

BOOK 272 PAGE 036

RECORDER'S STAMP

EUREKA COUNTY NEVADA
M.N. REBALEATI, RECORDER
FILE NO. 153863
FEES 9.50

94 JUL 26 PM 2:33

Robert Friberg

BOOK 272 PAGE 036
OFFICIAL RECORDS
RECORDED AT THE REQUEST OF

CERTIFICATE OF LOCATION

153864

LODE MINING CLAIM

TO ALL WHOM IT MAY CONCERN:

The undersigned hereby certifies that he has caused to be located the GN 60 Lode Mining Claim in the following quarter section(s):

1/4	Section	25	Township	48	Range	MDB & M	Meridian
NW		9		EAST			

in EUREKA County, Nevada, on the 6TH day of May, 1994.

The name and mailing address of the locator is:

Robert S. Friberg
265 Cliff View Court
Reno, NV 89523

The Claim is approximately 1500 feet long and 600 feet wide, such that 1480 feet is claimed in an East direction and 20 feet in a West direction from the point of discovery (monument of location), at which the Notice of Location was posted, together with 300 feet on each side of the monument of location and center line of the Claim. The general course of the lode or vein is from the East to the West direction.

The number, location and markings on each side center or corner monument are as follows:

Location	Markings	Description
No. 1: Northwest Corner	N.W. Corner GN 60	1 1/2" x 1 1/2" x 4" wood post
No. 2: Northeast Corner	N.E. Corner GN 60	1 1/2" x 1 1/2" x 4" wood post
No. 3: Southeast Corner	S.E. Corner GN 60	1 1/2" x 1 1/2" x 4" wood post
No. 4: Southwest Corner	S.W. Corner GN 60	1 1/2" x 1 1/2" x 4" wood post

scribed metal tags.

The work of location consisted of making a claim map as provided in NRS 517.040.

Dated this 1st day of June, 1994.

SIGNATURE OF LOCATOR:

[Signature]
BY: H. H. Tonkung (Agent)

Suggested Form - Nevada Department of Minerals
Nevada - Lode Certificate of Location - NRS 517.050

BOOK 272 PAGE 037

RECORDER'S STAMP

153864

EUREKA COUNTY NEVADA
M.N. REBALEATI, RECORDER
FILE NO. FEES \$7.50

94 JUL 26 PM 2:33

BOOK 272 PAGE 037
OFFICIAL RECORDS
RECORDED AT THE REQUEST OF
Robert Friberg

153865

CERTIFICATE OF LOCATION

LODE MINING CLAIM

TO ALL WHOM IT MAY CONCERN:

The undersigned hereby certifies that he has caused to be located the GN 61 Lode Mining Claim in the following quarter section(s):

1/4	Section	25 NORTH	Range	Meridian
NW	9	25 NORTH	48 EAST	MDB & M
NE	8	25 NORTH	48 EAST	MDB & M

in EUREKA AND LANDER Counties, Nevada, on the 6TH day of May, 1994.

The name and mailing address of the locator is:

Robert S. Friberg
265 Cliff View Court
Reno, NV 89523

The Claim is approximately 1500 feet long and 600 feet wide, such that 20 feet is claimed in an East direction and 1480 feet in a West direction from the point of discovery (monument of location), at which the Notice of Location was posted, together with 300 feet on each side of the monument of location and center line of the Claim. The general course of the lode or vein is from the East to the West direction.

The number, location and markings on each side center or corner monument are as follows:

Location	Markings	Description
No. 1: Northwest Corner	N.W. Corner GN 61	1 1/2" x 1 1/2" x 4" wood post
No. 2: Northeast Corner	N.E. Corner GN 61	1 1/2" x 1 1/2" x 4" wood post
No. 3: Southeast Corner	S.E. Corner GN 61	1 1/2" x 1 1/2" x 4" wood post
No. 4: Southwest Corner	S.W. Corner GN 61	1 1/2" x 1 1/2" x 4" wood post

As erected on the ground, each side center or corner monument is marked as described above by scribed metal tags.

The work of location consisted of making a claim map as provided in NRS 517.040.

Dated this 1st day of June, 1994.

SIGNATURE OF LOCATOR:

[Signature]
H. H. Tonking (Agent)

BY:

Suggested Form - Nevada Department of Minerals
Nevada - Lode Certificate of Location - NRS 517.050

BOOK 272 PAGE 038

RECORDER'S STAMP

BOOK 272 PAGE 038
OFFICIAL RECORDS
RECORDED AT THE REQUEST OF
Robert Friberg
94 JUL 26 PM 2:33
EUREKA COUNTY NEVADA
M.N. REBALEATI, RECORDER
FILE NO. 153865
FEES 9.50

CERTIFICATE OF LOCATION

LODE MINING CLAIM

TO ALL WHOM IT MAY CONCERN:

The undersigned hereby certifies that he has caused to be located the GN 62 Lode Mining Claim in the following quarter section(s):

Section	Township	Range	Meridian
NW 1/4	25 NORTH	48 EAST	MDB & M
SW 9	25 NORTH	48 EAST	MDB & M

in EUREKA County, Nevada, on the 6TH day of May, 1994.

The name and mailing address of the locator is:

Robert S. Friberg
265 Cliff View Court
Reno, NV 89523

The Claim is approximately 1500 feet long and 600 feet wide, such that 1480 feet is claimed in an East direction and 20 feet in a West direction from the point of discovery (monument of location), at which the Notice of Location was posted, together with 300 feet on each side of the monument of location and center line of the Claim. The general course of the lode or vein is from the East to the West direction.

The number, location and markings on each side center or corner monument are as follows:

Location	Markings	Description
No. 1: Northwest Corner	N.W. Corner GN 62	1 1/2" x 1 1/2" x 4' wood post
No. 2: Northeast Corner	N.E. Corner GN 62	1 1/2" x 1 1/2" x 4' wood post
No. 3: Southeast Corner	S.E. Corner GN 62	1 1/2" x 1 1/2" x 4' wood post
No. 4: Southwest Corner	S.W. Corner GN 62	1 1/2" x 1 1/2" x 4' wood post

As erected on the ground, each side center or corner monument is marked as described above by scribed metal tags.

The work of location consisted of making a claim map as provided in NRS 517.040.

Dated this 1st day of June, 1994.

SIGNATURE OF LOCATOR:

BY: *H. H. Tonking*
H. H. Tonking (Agent)

Suggested Form - Nevada Department of Minerals
Nevada - Lode Certificate of Location - NRS 517.050

BOOK 272 PAGE 039

153866

RECORDER'S STAMP

EUREKA COUNTY NEVADA
M.H. REBALEATI, RECORDER
FILE NO. FEES \$9.50

94 JUL 26 PM 2:33

BOOK 272 PAGE 039
OFFICIAL RECORDS
RECORDED AT THE REQUEST OF
Robert Friberg

153867
CERTIFICATE OF LOCATION

LODE MINING CLAIM

TO ALL WHOM IT MAY CONCERN:

The undersigned hereby certifies that he has caused to be located the GN 63 Lode Mining Claim in the following quarter section(s):

1/4	Section	Township	Range	Meridian
NW	9	25 NORTH	48 EAST	MDB & M
SW	9	25 NORTH	48 EAST	MDB & M
NE	8	25 NORTH	48 EAST	MDB & M
SE	8	25 NORTH	48 EAST	MDB & M

in EUREKA AND LANDER Counties, Nevada, on the 6TH day of May, 1994.

The name and mailing address of the locator is:

Robert S. Friberg
 265 Cliff View Court
 Reno, NV 89523

The Claim is approximately 1500 feet long and 600 feet wide, such that 20 feet is claimed in an East direction and 1480 feet in a West direction from the point of discovery (monument of location), at which the Notice of Location was posted, together with 300 feet on each side of the monument of location and center line of the Claim. The general course of the lode or vein is from the East to the West direction.

The number, location and markings on each side center or corner monument are as follows:

Location	Markings	Description
No. 1: Northwest Corner	N.W. Corner GN 63	1 1/2" x 1 1/2" x 4" wood post
No. 2: Northeast Corner	N.E. Corner GN 63	1 1/2" x 1 1/2" x 4" wood post
No. 3: Southeast Corner	S.E. Corner GN 63	1 1/2" x 1 1/2" x 4" wood post
No. 4: Southwest Corner	S.W. Corner GN 63	1 1/2" x 1 1/2" x 4" wood post

As erected on the ground, each side center or corner monument is marked as described above by scribed metal tags.

The work of location consisted of making a claim map as provided in NRS 517.040.

Dated this 1st day of June, 1994.

SIGNATURE OF LOCATOR:

BY: H. H. Tonking
 H. H. Tonking (Agent)

Suggested Form - Nevada Department of Minerals
 Nevada - Lode Certificate of Location - NRS 517.050

RECORDER'S STAMP
153867
 BOOK 272 PAGE 040

EUREKA COUNTY NEVADA
 M.N. REBALEATI, RECORDER
 FILE NO. 153867 FEES \$50

BOOK 272 PAGE 040
 OFFICIAL RECORDS
 RECORDED AT THE REQUEST OF
Robert Friberg
 94 JUL 26 PM 2:33

CERTIFICATE OF LOCATION

153868

LODE MINING CLAIM

TO ALL WHOM IT MAY CONCERN:

The undersigned hereby certifies that he has caused to be located the GN 64 Lode Mining Claim in the following quarter section(s):

1/4	Section	26 NORTH	Range	Meridian
SW	33	25 NORTH	48 EAST	MDB & M
NE	4	48 EAST	MDB & M	

in EUREKA County, Nevada, on the 6TH day of May, 1994.

The name and mailing address of the locator is:

Robert S. Friberg
265 Cliff View Court
Reno, NV 89523

The Claim is approximately 1500 feet long and 600 feet wide, such that 1480 feet is claimed in an East direction and 20 feet in a West direction from the point of discovery (monument of location), at which the Notice of Location was posted, together with 300 feet on each side of the monument of location and center line of the Claim. The general course of the lode or vein is from the East to the West direction.

The number, location and markings on each side center or corner monument are as follows:

Location	Markings	Description
No. 1: Northwest Corner	N.W. Corner GN 64	1 1/2" x 1 1/2" x 4" wood post
No. 2: Northeast Corner	N.E. Corner GN 64	1 1/2" x 1 1/2" x 4" wood post
No. 3: Southeast Corner	S.E. Corner GN 64	1 1/2" x 1 1/2" x 4" wood post
No. 4: Southwest Corner	S.W. Corner GN 64	1 1/2" x 1 1/2" x 4" wood post

As erected on the ground, each side center or corner monument is marked as described above by scribed metal tags.

The work of location consisted of making a claim map as provided in NRS 517.040.

Dated this 1st day of June, 1994.

SIGNATURE OF LOCATOR:

H. H. Tonking
H. H. Tonking (Agent)

BY:

Suggested Form - Nevada Department of Minerals
Nevada - Lode Certificate of Location - NRS 517.050

BOOK 272 PAGE 041

RECORDER'S STAMP

EUREKA COUNTY, NEVADA
M.H. REBALEATI, RECORDER
FILE NO. 153868
FEES \$350

BOOK 272 PAGE 041
OFFICIAL RECORDS
RECORDED AT THE REQUEST OF
Robert Friberg
94 JUL 26 PM 2:33

CERTIFICATE OF LOCATION

LODE MINING CLAIM

TO ALL WHOM IT MAY CONCERN:

The undersigned hereby certifies that he has caused to be located the GN 65 Lode Mining Claim in the following quarter section(s):

1/4	Section	Township	Range	Meridian
SW	33	26 NORTH	48 EAST	MDB & M
SE	32	26 NORTH	48 EAST	MDB & M
NE	4	25 NORTH	48 EAST	MDB & M
NW	4	25 NORTH	48 EAST	MDB & M

in EUREKA County, Nevada, on the 6TH day of May, 1994.

The name and mailing address of the locator is:

Robert S. Friberg
265 Cliff View Court
Reno, NV 89523

The Claim is approximately 1500 feet long and 600 feet wide, such that 20 feet is claimed in an East direction and 1480 feet in a West direction from the point of discovery (monument of location), at which the Notice of Location was posted, together with 300 feet on each side of the monument of location and center line of the Claim. The general course of the lode or vein is from the East to the West direction.

The number, location and markings on each side center or corner monument are as follows:

Location	Markings	Description
No. 1: Northwest Corner	N.W. Corner GN 65	1 1/2" x 1 1/2" x 4" wood post
No. 2: Northeast Corner	N.E. Corner GN 65	1 1/2" x 1 1/2" x 4" wood post
No. 3: Southeast Corner	S.E. Corner GN 65	1 1/2" x 1 1/2" x 4" wood post
No. 4: Southwest Corner	S.W. Corner GN 65	1 1/2" x 1 1/2" x 4" wood post

As erected on the ground, each side center or corner monument is marked as described above by scribed metal tags.

The work of location consisted of making a claim map as provided in NRS 517.040.

Dated this 1st day of June, 1994.

SIGNATURE OF LOCATOR:

BY: H. H. Tonking
H. H. Tonking (Agent)

Suggested Form - Nevada Department of Minerals
Nevada - Lode Certificate of Location - NRS 517.050

BOOK 272 PAGE 042

RECORDER'S STAMP

153869

EUREKA COUNTY NEVADA
M.H. REBALEATI, RECORDER
FILE NO. 153869

94 JUL 26 PM 2:33

BOOK 272 PAGE 042
OFFICIAL RECORDS
RECORDED AT THE REQUEST OF
Robert Friberg

CERTIFICATE OF LOCATION

153870

LODE MINING CLAIM

TO ALL WHOM IT MAY CONCERN:

The undersigned hereby certifies that he has caused to be located the GN 66 Lode Mining Claim in the following quarter section(s):

1/4	Section	4	Township	25 NORTH	Range	48 EAST	Meridian	MDB & M
-----	---------	---	----------	----------	-------	---------	----------	---------

in EUREKA County, Nevada, on the 6TH day of May, 1994.

The name and mailing address of the locator is:

Robert S. Friberg
265 Cliff View Court
Reno, NV 89523

The Claim is approximately 1500 feet long and 600 feet wide, such that 1480 feet is claimed in an East direction and 20 feet in a West direction from the point of discovery (monument of location), at which the Notice of Location was posted, together with 300 feet on each side of the monument of location and center line of the Claim. The general course of the lode or vein is from the East to the West direction.

The number, location and markings on each side center or corner monument are as follows:

No.	Location	Markings	Description
No. 1:	Northwest Corner	N.W. Corner GN 66	1 1/2" x 1 1/2" x 4' wood post
No. 2:	Northeast Corner	N.E. Corner GN 66	1 1/2" x 1 1/2" x 4' wood post
No. 3:	Southeast Corner	S.E. Corner GN 66	1 1/2" x 1 1/2" x 4' wood post
No. 4:	Southwest Corner	S.W. Corner GN 66	1 1/2" x 1 1/2" x 4' wood post

As erected on the ground, each side center or corner monument is marked as described above by described metal tags.

The work of location consisted of making a claim map as provided in NRS 517.040.

Dated this 1st day of June, 1994.

SIGNATURE OF LOCATOR:

BY: *[Signature]*
H. H. Tonking (Agent)

Suggested Form - Nevada Department of Minerals
Nevada - Lode Certificate of Location - NRS 517.050

BOOK 272 PAGE 043

RECORDER'S STAMP

153870

EUREKA COUNTY HEVADA
M.M. REBALEATI, RECORDER
FILE NO. FEES \$9.50

94 JUL 26 PM 2:33

BOOK 272 PAGE 043
OFFICIAL RECORDS
RECORDED AT THE REQUEST OF
Robert Friberg

153871
CERTIFICATE OF LOCATION

LODE MINING CLAIM

TO ALL WHOM IT MAY CONCERN:

The undersigned hereby certifies that he has caused to be located the GN 67 Lode Mining Claim in the following quarter section(s):

1/4	Section	4	4	NE	NW
	Township	25 NORTH	25 NORTH	48 EAST	48 EAST
	Range	MDB & M	MDB & M	MDB & M	MDB & M
	Meridian				

in EUREKA County, Nevada, on the 6TH day of May, 1994.

The name and mailing address of the locator is:

Robert S. Friberg
 265 Cliff View Court
 Reno, NV 89523

The Claim is approximately 1500 feet long and 600 feet wide, such that 20 feet is claimed in an East direction and 1480 feet in a West direction from the point of discovery (monument of location), at which the Notice of Location was posted, together with 300 feet on each side of the monument of location and center line of the Claim. The general course of the lode or vein is from the East to the West direction.

The number, location and markings on each side center or corner monument are as follows:

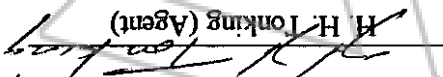
Location	Markings	Description
No. 1: Northwest Corner	N.W. Corner GN 67	1 1/2" x 1 1/2" x 4' wood post
No. 2: Northeast Corner	N.E. Corner GN 67	1 1/2" x 1 1/2" x 4' wood post
No. 3: Southeast Corner	S.E. Corner GN 67	1 1/2" x 1 1/2" x 4' wood post
No. 4: Southwest Corner	S.W. Corner GN 67	1 1/2" x 1 1/2" x 4' wood post

As erected on the ground, each side center or corner monument is marked as described above by scribed metal tags.

The work of location consisted of making a claim map as provided in NRS 517.040.

Dated this 1st day of June, 1994.

SIGNATURE OF LOCATOR:

BY:  H. H. Tonking (Agent)

Suggested Form - Nevada Department of Minerals
 Nevada - Lode Certificate of Location - NRS 517.050

BOOK 272 PAGE 044

RECORDER'S STAMP

153871

EUREKA COUNTY, NEVADA
 M.H. REBALEATI, RECORDER
 FILE NO. FEES \$50

94 JUL 26 PM 2:33

BOOK 272 PAGE 044
 OFFICIAL RECORDS
 RECORDED AT THE REQUEST OF
 Robert Friberg

153872
CERTIFICATE OF LOCATION

LODE MINING CLAIM

TO ALL WHOM IT MAY CONCERN:

The undersigned hereby certifies that he has caused to be located the GN 68 Lode Mining Claim in the following quarter section(s):

1/4	Section	4	Township	25 NORTH	Range	48 EAST	Meridian	MDB & M
-----	---------	---	----------	----------	-------	---------	----------	---------

in EUREKA County, Nevada, on the 6TH day of May, 1994.

The name and mailing address of the locator is:

Robert S. Friberg
 265 Cliff View Court
 Reno, NV 89523

The Claim is approximately 1500 feet long and 600 feet wide, such that 1480 feet is claimed in an East direction and 20 feet in a West direction from the point of discovery (monument of location), at which the Notice of Location was posted, together with 300 feet on each side of the monument of location and center line of the Claim. The general course of the lode or vein is from the East to the West direction.

The number, location and markings on each side center or corner monument are as follows:

No.	Location	Markings	Description
No. 1:	Northwest Corner	N.W. Corner GN 68	1 1/2" x 1 1/2" x 4" wood post
No. 2:	Northeast Corner	N.E. Corner GN 68	1 1/2" x 1 1/2" x 4" wood post
No. 3:	Southeast Corner	S.E. Corner GN 68	1 1/2" x 1 1/2" x 4" wood post
No. 4:	Southwest Corner	S.W. Corner GN 68	1 1/2" x 1 1/2" x 4" wood post

As erected on the ground, each side center or corner monument is marked as described above by scribed metal tags.

The work of location consisted of making a claim map as provided in NRS 517.040.

Dated this 1st day of June, 1994.

SIGNATURE OF LOCATOR:

BY: [Signature]
 H. H. Tonking (Agent)

Suggested Form - Nevada Department of Minerals
 Nevada - Lode Certificate of Location - NRS 517.050

RECORDER'S STAMP

153872

BOOK 272 PAGE 045

BOOK 272 PAGE 045
 OFFICIAL RECORDS
 RECORDED AT THE REQUEST OF
Robert Friberg
 94 JUL 26 PM 2:33
 EUREKA COUNTY NEVADA
 M.H. REBALEATI, RECORDER
 FILE NO. FEES \$950

153873

CERTIFICATE OF LOCATION

LODE MINING CLAIM

TO ALL WHOM IT MAY CONCERN:

The undersigned hereby certifies that he has caused to be located the GN 69 Lode Mining Claim in the following quarter section(s):

1/4	Section	25 NORTH	Range	Meridian
NE	4	48 EAST	MDB & M	
NW	4	48 EAST	MDB & M	

in EUREKA County, Nevada, on the 6TH day of May, 1994.

The name and mailing address of the locator is:

Robert S. Friberg
265 Cliff View Court
Reno, NV 89523

The Claim is approximately 1500 feet long and 600 feet wide, such that 20 feet is claimed in an East direction and 1480 feet in a West direction from the point of discovery (monument of location), at which the Notice of Location was posted, together with 300 feet on each side of the monument of location and center line of the Claim. The general course of the lode or vein is from the East to the West direction.

The number, location and markings on each side center or corner monument are as follows:

Location	Markings	Description
No. 1: Northwest Corner	N.W. Corner GN 69	1 1/2" x 1 1/2" x 4' wood post
No. 2: Northeast Corner	N.E. Corner GN 69	1 1/2" x 1 1/2" x 4' wood post
No. 3: Southeast Corner	S.E. Corner GN 69	1 1/2" x 1 1/2" x 4' wood post
No. 4: Southwest Corner	S.W. Corner GN 69	1 1/2" x 1 1/2" x 4' wood post

As erected on the ground, each side center or corner monument is marked as described above by scribed metal tags.

The work of location consisted of making a claim map as provided in NRS 517.040.

Dated this 1st day of June, 1994.

SIGNATURE OF LOCATOR:

BY: H. H. Tonking
H. H. Tonking (Agent)

Suggested Form - Nevada Department of Minerals
Nevada - Lode Certificate of Location - NRS 517.050

RECORDER'S STAMP

BOOK 272 PAGE 046

BOOK 272 PAGE 046
OFFICIAL RECORDS
RECORDED AT THE REQUEST OF
Robert Friberg
94 JUL 26 PM 2:33
EUREKA COUNTY NEVADA
M.N. REBALEATI, RECORDER
FILE NO. 153873
FEES \$ 50

153874
CERTIFICATE OF LOCATION

LODE MINING CLAIM

TO ALL WHOM IT MAY CONCERN:

The undersigned hereby certifies that he has caused to be located the GN 70 Lode Mining Claim in the following quarter section(s):

1/4	Section	4	Township	25 NORTH	Range	48 EAST	Meridian	MDB & M
-----	---------	---	----------	----------	-------	---------	----------	---------

in EUREKA County, Nevada, on the 6TH day of May, 1994.

The name and mailing address of the locator is:

Robert S. Friberg
 265 Cliff View Court
 Reno, NV 89523

The Claim is approximately 1500 feet long and 600 feet wide, such that 1480 feet is claimed in an East direction and 20 feet in a West direction from the point of discovery (monument of location), at which the Notice of Location was posted, together with 300 feet on each side of the monument of location and center line of the Claim. The general course of the lode or vein is from the East to the West direction.

The number, location and markings on each side center or corner monument are as follows:

No.	Location	Markings	Description
No. 1:	Northwest Corner	N.W. Corner GN 70	1 1/2" x 1 1/2" x 4' wood post
No. 2:	Northeast Corner	N.E. Corner GN 70	1 1/2" x 1 1/2" x 4' wood post
No. 3:	Southeast Corner	S.E. Corner GN 70	1 1/2" x 1 1/2" x 4' wood post
No. 4:	Southwest Corner	S.W. Corner GN 70	1 1/2" x 1 1/2" x 4' wood post

As erected on the ground, each side center or corner monument is marked as described above by scribed metal tags.

The work of location consisted of making a claim map as provided in NRS 517.040.

Dated this 1st day of June, 1994.

SIGNATURE OF LOCATOR:

BY: *[Signature]*
 H. H. Tonking (Agent)

Suggested Form - Nevada Department of Minerals
 Nevada - Lode Certificate of Location - NRS 517.050

BOOK 272 PAGE 047

RECORDER'S STAMP

153874

EUREKA COUNTY NEVADA
 M.N. REBALEATI, RECORDER
 FILE NO. FEES \$50

94 JUL 26 PM 2:33

BOOK 272 PAGE 047
 OFFICIAL RECORDS
 RECORDED AT THE REQUEST OF
Robert Friberg

153875
CERTIFICATE OF LOCATION

LODE MINING CLAIM

TO ALL WHOM IT MAY CONCERN:

The undersigned hereby certifies that he has caused to be located the GN 71 Lode Mining Claim in the following quarter section(s):

1/4	Section	25 NORTH	Range	Meridian
NE	4	48 EAST	MDB & M	
NW	4	48 EAST	MDB & M	
		25 NORTH		

in EUREKA County, Nevada, on the 6TH day of May, 1994.

The name and mailing address of the locator is:

Robert S. Friberg
 265 Cliff View Court
 Reno, NV 89523

The Claim is approximately 1500 feet long and 600 feet wide, such that 20 feet is claimed in an East direction and 1480 feet in a West direction from the point of discovery (monument of location), at which the Notice of Location was posted, together with 300 feet on each side of the monument of location and center line of the Claim. The general course of the lode or vein is from the East to the West direction.

The number, location and markings on each side center or corner monument are as follows:

Location	Markings	Description
No. 1: Northwest Corner	N.W. Corner GN 71	1 1/2" x 1 1/2" x 4' wood post
No. 2: Northeast Corner	N.E. Corner GN 71	1 1/2" x 1 1/2" x 4' wood post
No. 3: Southeast Corner	S.E. Corner GN 71	1 1/2" x 1 1/2" x 4' wood post
No. 4: Southwest Corner	S.W. Corner GN 71	1 1/2" x 1 1/2" x 4' wood post

As erected on the ground, each side center or corner monument is marked as described above by scribed metal tags.

The work of location consisted of making a claim map as provided in NRS 517.040.

Dated this 1st day of June, 1994.

SIGNATURE OF LOCATOR:

BY: H. H. Tonking (Agent)

Suggested Form - Nevada Department of Minerals
 Nevada - Lode Certificate of Location - NRS 517.050

BOOK 272 PAGE 048

RECORDER'S STAMP

EUREKA COUNTY NEVADA
 M.N. REBALEATI, RECORDER
 FILE NO. **153875**
 FEES \$50

BOOK 272 PAGE 048
 OFFICIAL RECORDS
 RECORDED AT THE REQUEST OF
Robert Friberg
 94 JUL 26 PM 2: 33

CERTIFICATE OF LOCATION

153876

LODE MINING CLAIM

TO ALL WHOM IT MAY CONCERN:

The undersigned hereby certifies that he has caused to be located the GN 72 Lode Mining Claim in the following quarter section(s):

1/4	Section	4	Township	25 NORTH	Range	48 EAST	Meridian	MDB & M
-----	---------	---	----------	----------	-------	---------	----------	---------

in EUREKA County, Nevada, on the 6TH day of May, 1994.

The name and mailing address of the locator is:

Robert S. Friberg
265 Cliff View Court
Reno, NV 89523

The Claim is approximately 1500 feet long and 600 feet wide, such that 1480 feet is claimed in an East direction and 20 feet in a West direction from the point of discovery (monument of location), at which the Notice of Location was posted, together with 300 feet on each side of the monument of location and center line of the Claim. The general course of the lode or vein is from the East to the West direction.

The number, location and markings on each side center or corner monument are as follows:

No.	Location	Markings	Description
No. 1:	Northwest Corner	N.W. Corner GN 72	1 1/2" x 1 1/2" x 4' wood post
No. 2:	Northeast Corner	N.E. Corner GN 72	1 1/2" x 1 1/2" x 4' wood post
No. 3:	Southeast Corner	S.E. Corner GN 72	1 1/2" x 1 1/2" x 4' wood post
No. 4:	Southwest Corner	S.W. Corner GN 72	1 1/2" x 1 1/2" x 4' wood post

As erected on the ground, each side center or corner monument is marked as described above by scribed metal tags.

The work of location consisted of making a claim map as provided in NRS 517.040.

Dated this 1st day of June, 1994.

SIGNATURE OF LOCATOR:

BY: *[Signature]*
H. H. Tonking (Agent)

Suggested Form - Nevada Department of Minerals
Nevada - Lode Certificate of Location - NRS 517.050

RECORDER'S STAMP

153876

EUREKA COUNTY, NEVADA
H.M. REBALEATI, RECORDER
FILE NO. FEES \$9.50

94 JUL 26 PM 2:33

Robert Friberg

RECORDED AT THE REQUEST OF

BOOK 272 PAGE 049

BOOK 272 PAGE 049

CERTIFICATE OF LOCATION

LODE MINING CLAIM

TO ALL WHOM IT MAY CONCERN:

The undersigned hereby certifies that he has caused to be located the GN 73 Lode Mining Claim in the following quarter section(s):

1/4	Section	25 NORTH	Range	Meridian
NE	4	48 EAST	MDB & M	
NW	4	48 EAST	MDB & M	
		25 NORTH		

in EUREKA County, Nevada, on the 6TH day of May, 1994.

The name and mailing address of the locator is:

Robert S. Friberg
265 Cliff View Court
Reno, NV 89523

The Claim is approximately 1500 feet long and 600 feet wide, such that 20 feet is claimed in an East direction and 1480 feet in a West direction from the point of discovery (monument of location), at which the Notice of Location was posted, together with 300 feet on each side of the monument of location and center line of the Claim. The general course of the lode or vein is from the East to the West direction.

The number, location and markings on each side center or corner monument are as follows:

Location	Markings	Description
No. 1: Northwest Corner	N.W. Corner GN 73	1 1/2" x 1 1/2" x 4" wood post
No. 2: Northeast Corner	N.E. Corner GN 73	1 1/2" x 1 1/2" x 4" wood post
No. 3: Southeast Corner	S.E. Corner GN 73	1 1/2" x 1 1/2" x 4" wood post
No. 4: Southwest Corner	S.W. Corner GN 73	1 1/2" x 1 1/2" x 4" wood post

As erected on the ground, each side center or corner monument is marked as described above by scribed metal tags.

The work of location consisted of making a claim map as provided in NRS 517.040.

Dated this 1st day of June, 1994.

SIGNATURE OF LOCATOR:

BY: H. H. Tonking
H. H. Tonking (Agent)

Suggested Form - Nevada Department of Minerals
Nevada - Lode Certificate of Location - NRS 517.050

BOOK 272 PAGE 050

RECORDER'S STAMP

153877

EUREKA COUNTY, NEVADA
M.N. REBALEATI, RECORDER
FILE NO. FEES \$9.50

94 JUL 26 PM 2:33

Robert Friberg

BOOK 272 PAGE 050
OFFICIAL RECORDS
RECORDED AT THE REQUEST OF

153878

CERTIFICATE OF LOCATION

LODE MINING CLAIM

TO ALL WHOM IT MAY CONCERN:

The undersigned hereby certifies that he has caused to be located the GN 74 Lode Mining Claim in the following quarter section(s):

1/4	Section	25 NORTH	Range	Meridian
NE	4	25 NORTH	48 EAST	MDB & M
SE	4	25 NORTH	48 EAST	MDB & M

in EUREKA County, Nevada, on the 6TH day of May, 1994.

The name and mailing address of the locator is:

Robert S. Friberg
265 Cliff View Court
Reno, NV 89523

The Claim is approximately 1500 feet long and 600 feet wide, such that 1450 feet is claimed in an East direction and 50 feet in a West direction from the point of discovery (monument of location), at which the Notice of Location was posted, together with 300 feet on each side of the monument of location and center line of the Claim. The general course of the lode or vein is from the East to the West direction.

The number, location and markings on each side center or corner monument are as follows:

Location	Markings	Description
No. 1: Northwest Corner	N.W. Corner GN 74	1 1/2" x 1 1/2" x 4' wood post
No. 2: Northeast Corner	N.E. Corner GN 74	1 1/2" x 1 1/2" x 4' wood post
No. 3: Southeast Corner	S.E. Corner GN 74	1 1/2" x 1 1/2" x 4' wood post
No. 4: Southwest Corner	S.W. Corner GN 74	1 1/2" x 1 1/2" x 4' wood post

As erected on the ground, each side center or corner monument is marked as described above by scribed metal tags.

The work of location consisted of making a claim map as provided in NRS 517.040.

Dated this 1st day of June, 1994.

SIGNATURE OF LOCATOR:

BY: H. H. Tonking (Agent)

Suggested Form - Nevada Department of Minerals
Nevada - Lode Certificate of Location - NRS 517.050

RECORDER'S STAMP

EUREKA COUNTY NEVADA
M.N. REBALEATI, RECORDER
FILE NO. 153878
FEES \$50

94 JUL 26 PM 2:33

RECORDED AT THE REQUEST OF
Robert Friberg

BOOK 272 PAGE 051
OFFICIAL RECORDS

BOOK 272 PAGE 051

153879
CERTIFICATE OF LOCATION

LODE MINING CLAIM

TO ALL WHOM IT MAY CONCERN:

The undersigned hereby certifies that he has caused to be located the GN 75 Lode Mining Claim in the following quarter section(s):

1/4	Section	25 NORTH	Range	Meridian
NE	4	25 NORTH	48 EAST	MDB & M
NW	4	25 NORTH	48 EAST	MDB & M
SE	4	25 NORTH	48 EAST	MDB & M
SW	4	25 NORTH	48 EAST	MDB & M

in EUREKA County, Nevada, on the 6TH day of May, 1994.

The name and mailing address of the locator is:

Robert S. Friberg
 265 Cliff View Court
 Reno, NV 89523

The Claim is approximately 1500 feet long and 600 feet wide, such that 50 feet is claimed in an East direction and 1450 feet in a West direction from the point of discovery (monument of location), at which the Notice of Location was posted, together with 300 feet on each side of the monument of location and center line of the Claim. The general course of the lode or vein is from the East to the West direction.

The number, location and markings on each side center or corner monument are as follows:

Location	Markings	Description
No. 1: Northwest Corner	N.W. Corner GN 75	1 1/2" x 1 1/2" x 4' wood post
No. 2: Northeast Corner	N.E. Corner GN 75	1 1/2" x 1 1/2" x 4' wood post
No. 3: Southeast Corner	S.E. Corner GN 75	1 1/2" x 1 1/2" x 4' wood post
No. 4: Southwest Corner	S.W. Corner GN 75	1 1/2" x 1 1/2" x 4' wood post

As erected on the ground, each side center or corner monument is marked as described above by scribed metal tags.

The work of location consisted of making a claim map as provided in NRS 517.040.

Dated this 1st day of June, 1994.

SIGNATURE OF LOCATOR:

BY: H. H. Tonking (Agent)

Suggested Form - Nevada Department of Minerals
 Nevada - Lode Certificate of Location - NRS 517.050

BOOK 272 PAGE 052

RECORDER'S STAMP

BUREKA COUNTY NEVADA
 MIN. REBALEATI, RECORDER
 FILE NO. **153879**
 FEES \$950

BOOK 272 PAGE 052
 OFFICIAL RECORDS
 RECORDED AT THE REQUEST OF
Robert Friberg
 94 JUL 26 PM 2:33

153880
CERTIFICATE OF LOCATION

LODE MINING CLAIM

TO ALL WHOM IT MAY CONCERN:

The undersigned hereby certifies that he has caused to be located the GN 76 Lode Mining Claim in the following quarter section(s):

1/4	Section	4	Township	25 NORTH	Range	48 EAST	Meridian	MDB & M
-----	---------	---	----------	----------	-------	---------	----------	---------

in EUREKA County, Nevada, on the 6TH day of May, 1994.

The name and mailing address of the locator is:

Robert S. Friberg
 265 Cliff View Court
 Reno, NV 89523

The Claim is approximately 1500 feet long and 600 feet wide, such that 1480 feet is claimed in an East direction and 20 feet in a West direction from the point of discovery (monument of location), at which the Notice of Location was posted, together with 300 feet on each side of the monument of location and center line of the Claim. The general course of the lode or vein is from the East to the West direction.

The number, location and markings on each side center or corner monument are as follows:

Location	Markings	Description
No. 1: Northwest Corner	N.W. Corner GN 76	1 1/2" x 1 1/2" x 4' wood post
No. 2: Northeast Corner	N.E. Corner GN 76	1 1/2" x 1 1/2" x 4' wood post
No. 3: Southeast Corner	S.E. Corner GN 76	1 1/2" x 1 1/2" x 4' wood post
No. 4: Southwest Corner	S.W. Corner GN 76	1 1/2" x 1 1/2" x 4' wood post

As erected on the ground, each side center or corner monument is marked as described above by scribed metal tags.

The work of location consisted of making a claim map as provided in NRS 517.040.

Dated this 1st day of June, 1994.

SIGNATURE OF LOCATOR:

BY: H. H. Tonking (Agent)

Suggested Form - Nevada Department of Minerals
 Nevada - Lode Certificate of Location - NRS 517.050

BOOK 272 PAGE 053

RECORDER'S STAMP

153880

EUREKA COUNTY NEVADA
 M.N. REBALEATI, RECORDER
 FILE NO. FEES \$50

94 JUL 26 PM 2:38

Robert Friberg

BOOK 272 PAGE 053
 OFFICIAL RECORDS
 RECORDED AT THE REQUEST OF

153881

CERTIFICATE OF LOCATION

LODE MINING CLAIM

TO ALL WHOM IT MAY CONCERN:

The undersigned hereby certifies that he has caused to be located the GN 77 Lode Mining Claim in the following quarter section(s):

1/4	Section	25 NORTH	Township	48 EAST	Range	MDB & M	Meridian
SE		25 NORTH		48 EAST		MDB & M	
SW		25 NORTH		48 EAST		MDB & M	
		4					
		4					

in EUREKA County, Nevada, on the 6TH day of May, 1994.

The name and mailing address of the locator is:

Robert S. Friberg
265 Cliff View Court
Reno, NV 89523

The Claim is approximately 1500 feet long and 600 feet wide, such that 20 feet is claimed in an East direction and 1480 feet in a West direction from the point of discovery (monument of location), at which the Notice of Location was posted, together with 300 feet on each side of the monument of location and center line of the Claim. The general course of the lode or vein is from the East to the West direction.

The number, location and markings on each side center or corner monument are as follows:

Location	Markings	Description
No. 1: Northwest Corner	N.W. Corner GN 77	1 1/2" x 1 1/2" x 4' wood post
No. 2: Northeast Corner	N.E. Corner GN 77	1 1/2" x 1 1/2" x 4' wood post
No. 3: Southeast Corner	S.E. Corner GN 77	1 1/2" x 1 1/2" x 4' wood post
No. 4: Southwest Corner	S.W. Corner GN 77	1 1/2" x 1 1/2" x 4' wood post

As erected on the ground, each side center or corner monument is marked as described above by scribed metal tags.

The work of location consisted of making a claim map as provided in NRS 517.040.

Dated this 1st day of June, 1994.

SIGNATURE OF LOCATOR:

BY: H. H. Tonking
H. H. Tonking (Agent)

Suggested Form - Nevada Department of Minerals
Nevada - Lode Certificate of Location - NRS 517.050

BOOK 272 PAGE 054

RECORDER'S STAMP

EUREKA COUNTY, NEVADA
M.H. REBALEATI, RECORDER
FILE NO. 153881
FEES \$9.50

94 JUL 26 PM 2:33

RECORDED AT THE REQUEST OF
Robert Friberg

BOOK 272 PAGE 054

153882
CERTIFICATE OF LOCATION

LODE MINING CLAIM

TO ALL WHOM IT MAY CONCERN:

The undersigned hereby certifies that he has caused to be located the GN 78 Lode Mining Claim in the following quarter section(s):

1/4	Section	4	Township	25 NORTH	Range	48 EAST	Meridian	MDB & M
-----	---------	---	----------	----------	-------	---------	----------	---------

in EUREKA County, Nevada, on the 6TH day of May, 1994.

The name and mailing address of the locator is:

Robert S. Friberg
 265 Cliff View Court
 Reno, NV 89523

The Claim is approximately 1500 feet long and 600 feet wide, such that 1480 feet is claimed in an East direction and 20 feet in a West direction from the point of discovery (monument of location), at which the Notice of Location was posted, together with 300 feet on each side of the monument of location and center line of the Claim. The general course of the lode or vein is from the East to the West direction.

The number, location and markings on each side center or corner monument are as follows:

Location	Markings	Description
No. 1: Northwest Corner	N.W. Corner GN 78	1 1/2" x 1 1/2" x 4' wood post
No. 2: Northeast Corner	N.E. Corner GN 78	1 1/2" x 1 1/2" x 4' wood post
No. 3: Southeast Corner	S.E. Corner GN 78	1 1/2" x 1 1/2" x 4' wood post
No. 4: Southwest Corner	S.W. Corner GN 78	1 1/2" x 1 1/2" x 4' wood post

As erected on the ground, each side center or corner monument is marked as described above by scribed metal tags.

The work of location consisted of making a claim map as provided in NRS 517.040.

Dated this 1st day of June, 1994.

SIGNATURE OF LOCATOR:

BY: Robert S. Friberg
 H. H. Tonking (Agent)

Suggested Form - Nevada Department of Minerals
 Nevada - Lode Certificate of Location - NRS 517.050

BOOK 272 PAGE 55

RECORDER'S STAMP

153882

EUREKA COUNTY NEVADA
 M.H. REBALEATI, RECORDER
 FILE NO. 950

94 JUL 26 PM 2:33

Robert Friberg

BOOK 272 PAGE 55
 OFFICIAL RECORDS
 RECORDED AT THE REQUEST OF

CERTIFICATE OF LOCATION

LODE MINING CLAIM

TO ALL WHOM IT MAY CONCERN:

The undersigned hereby certifies that he has caused to be located the GN 79 Lode Mining Claim in the following quarter section(s):

1/4	Section	25 NORTH	Range	Meridian
SE	4	25 NORTH	48 EAST	MDB & M
SW	4	25 NORTH	48 EAST	MDB & M

in EUREKA County, Nevada, on the 6TH day of May, 1994.

The name and mailing address of the locator is:

Robert S. Friberg
265 Cliff View Court
Reno, NV 89523

The Claim is approximately 1500 feet long and 600 feet wide, such that 20 feet is claimed in an East direction and 1480 feet in a West direction from the point of discovery (monument of location), at which the Notice of Location was posted, together with 300 feet on each side of the monument of location and center line of the Claim. The general course of the lode or vein is from the East to the West direction.

The number, location and markings on each side center or corner monument are as follows:

Location	Markings	Description
No. 1: Northwest Corner	N.W. Corner GN 79	1 1/2" x 1 1/2" x 4' wood post
No. 2: Northeast Corner	N.E. Corner GN 79	1 1/2" x 1 1/2" x 4' wood post
No. 3: Southeast Corner	S.E. Corner GN 79	1 1/2" x 1 1/2" x 4' wood post
No. 4: Southwest Corner	S.W. Corner GN 79	1 1/2" x 1 1/2" x 4' wood post

As erected on the ground, each side center or corner monument is marked as described above by scribed metal tags.

The work of location consisted of making a claim map as provided in NRS 517.040.

Dated this 1st day of June, 1994.

SIGNATURE OF LOCATOR:

BY: *H.H. Tonking*
H.H. Tonking (Agent)

Suggested Form - Nevada Department of Minerals
Nevada - Lode Certificate of Location - NRS 517.050

BOOK 272 PAGE 056

RECORDER'S STAMP

153883

EUREKA COUNTY NEVADA
M.M. REBALEATI, RECORDER
FILE NO. FEES \$9.50

94 JUL 26 PM 2:38

BOOK 272 PAGE 056
OFFICIAL RECORDS
RECORDED AT THE REQUEST OF
Robert Friberg

153884
CERTIFICATE OF LOCATION

LODE MINING CLAIM

TO ALL WHOM IT MAY CONCERN:

The undersigned hereby certifies that he has caused to be located the GN 80 Lode Mining Claim in the following quarter section(s):

1/4	Section	4	Township	25 NORTH	Range	48 EAST	Meridian	MDB & M
-----	---------	---	----------	----------	-------	---------	----------	---------

in EUREKA County, Nevada, on the 6TH day of May, 1994.

The name and mailing address of the locator is:

Robert S. Friberg
 265 Cliff View Court
 Reno, NV 89523

The Claim is approximately 1500 feet long and 600 feet wide, such that 1480 feet is claimed in an East direction and 20 feet in a West direction from the point of discovery (monument of location), at which the Notice of Location was posted, together with 300 feet on each side of the monument of location and center line of the Claim. The general course of the lode or vein is from the East to the West direction.

The number, location and markings on each side center or corner monument are as follows:

Location	Markings	Description
No. 1: Northwest Corner	N.W. Corner GN 80	1 1/2" x 1 1/2" x 4' wood post
No. 2: Northeast Corner	N.E. Corner GN 80	1 1/2" x 1 1/2" x 4' wood post
No. 3: Southeast Corner	S.E. Corner GN 80	1 1/2" x 1 1/2" x 4' wood post
No. 4: Southwest Corner	S.W. Corner GN 80	1 1/2" x 1 1/2" x 4' wood post

As erected on the ground, each side center or corner monument is marked as described above by scribed metal tags.

The work of location consisted of making a claim map as provided in NRS 517.040.

Dated this 1st day of June, 1994.

SIGNATURE OF LOCATOR

H. H. Tonking
 H. H. Tonking (Agent)

BY:

Suggested Form - Nevada Department of Minerals
 Nevada - Lode Certificate of Location - NRS 517.050

RECORDER'S STAMP

153884

BOOK 272 PAGE 057

OFFICIAL RECORDS
 RECORDED AT THE REQUEST OF
Robert Friberg
 94 JUL 26 PM 2:33
 EUREKA COUNTY NEVADA
 M.H. REBALEATI, RECORDER
 FILE NO. FEES \$9.50

153885

CERTIFICATE OF LOCATION

LODE MINING CLAIM

TO ALL WHOM IT MAY CONCERN:

The undersigned hereby certifies that he has caused to be located the GN 81 Lode Mining Claim in the following quarter section(s):

1/4	Section	25 NORTH	Range	Meridian
SE	4	25 NORTH	48 EAST	MDB & M
SW	4	25 NORTH	48 EAST	MDB & M

in EUREKA County, Nevada, on the 6TH day of May, 1994.

The name and mailing address of the locator is:

Robert S. Friberg
265 Cliff View Court
Reno, NV 89523

The Claim is approximately 1500 feet long and 600 feet wide, such that 20 feet is claimed in an East direction and 1480 feet in a West direction from the point of discovery (monument of location), at which the Notice of Location was posted, together with 300 feet on each side of the monument of location and center line of the Claim. The general course of the lode or vein is from the East to the West direction.

The number, location and markings on each side center or corner monument are as follows:

Location	Markings	Description
No. 1: Northwest Corner	N.W. Corner GN 81	1 1/2" x 1 1/2" x 4' wood post
No. 2: Northeast Corner	N.E. Corner GN 81	1 1/2" x 1 1/2" x 4' wood post
No. 3: Southeast Corner	S.E. Corner GN 81	1 1/2" x 1 1/2" x 4' wood post
No. 4: Southwest Corner	S.W. Corner GN 81	1 1/2" x 1 1/2" x 4' wood post

As erected on the ground, each side center or corner monument is marked as described above by scribed metal tags.

The work of location consisted of making a claim map as provided in NRS 517.040.

Dated this 1st day of June, 1994.

SIGNATURE OF LOCATOR:

BY: H. H. Tonking
H. H. Tonking (Agent)

Suggested Form - Nevada Department of Minerals
Nevada - Lode Certificate of Location - NRS 517.050

RECORDER'S STAMP

BOOK 272 PAGE 058

153885

EUREKA COUNTY NEVADA
M.N. REBALEATI, RECORDER
FILE NO. FEES \$9.50

94 JUL 26 PM 2:38

Robert Friberg

BOOK 272 PAGE 058
OFFICIAL RECORDS
RECORDED AT THE REQUEST OF

153886

CERTIFICATE OF LOCATION

LODE MINING CLAIM

TO ALL WHOM IT MAY CONCERN:

The undersigned hereby certifies that he has caused to be located the GN 82 Lode Mining Claim in the following quarter section(s):

1/4	Section	25 NORTH	Range	Meridian
SE	4	25 NORTH	48 EAST	MDB & M
NE	9	25 NORTH	48 EAST	MDB & M

in EUREKA County, Nevada, on the 6TH day of May, 1994.

The name and mailing address of the locator is:

Robert S. Friberg
265 Cliff View Court
Reno, NV 89523

The Claim is approximately 1500 feet long and 600 feet wide, such that 1480 feet is claimed in an East direction and 20 feet in a West direction from the point of discovery (monument of location), at which the Notice of Location was posted, together with 300 feet on each side of the monument of location and center line of the Claim. The general course of the lode or vein is from the East to the West direction.

The number, location and markings on each side center or corner monument are as follows:

No.	Location	Markings	Description
No. 1:	Northwest Corner	N.W. Corner GN 82	1 1/2" x 1 1/2" x 4' wood post
No. 2:	Northeast Corner	N.E. Corner GN 82	1 1/2" x 1 1/2" x 4' wood post
No. 3:	Southeast Corner	S.E. Corner GN 82	1 1/2" x 1 1/2" x 4' wood post
No. 4:	Southwest Corner	S.W. Corner GN 82	1 1/2" x 1 1/2" x 4' wood post

As erected on the ground, each side center or corner monument is marked as described above by scribed metal tags.

The work of location consisted of making a claim map as provided in NRS 517.040.

Dated this 1st day of June, 1994.

SIGNATURE OF LOCATOR:

H. H. Tonking
H. H. Tonking (Agent)

BY:

Suggested Form - Nevada Department of Minerals
Nevada - Lode Certificate of Location - NRS 517.050

BOOK 272 PAGE 059

RECORDER'S STAMP

153886

EUREKA COUNTY NEVADA
M.N. REBALEATI, RECORDER
FILE NO. FEES \$950

94 JUL 26 PM 2:33

RECORDED AT THE REQUEST OF
Robert Friberg

BOOK 272 PAGE 059

153887

CERTIFICATE OF LOCATION

LODE MINING CLAIM

TO ALL WHOM IT MAY CONCERN:

The undersigned hereby certifies that he has caused to be located the GN 83 Lode Mining Claim in the following quarter section(s):

1/4	Section	Township	Range	Meridian
SE	4	25 NORTH	48 EAST	MDB & M
SW	4	25 NORTH	48 EAST	MDB & M
NE	9	25 NORTH	48 EAST	MDB & M
NW	9	25 NORTH	48 EAST	MDB & M

in EUREKA County, Nevada, on the 6TH day of May, 1994.

The name and mailing address of the locator is:

Robert S. Friberg
265 Cliff View Court
Reno, NV 89523

The Claim is approximately 1500 feet long and 600 feet wide, such that 20 feet is claimed in an East direction and 1480 feet in a West direction from the point of discovery (monument of location), at which the Notice of Location was posted, together with 300 feet on each side of the monument of location and center line of the Claim. The general course of the lode or vein is from the East to the West direction.

The number, location and markings on each side center or corner monument are as follows:

No.	Location	Markings	Description
No. 1:	Northwest Corner	N.W. Corner GN 83	1 1/2" x 1 1/2" x 4' wood post
No. 2:	Northeast Corner	N.E. Corner GN 83	1 1/2" x 1 1/2" x 4' wood post
No. 3:	Southeast Corner	S.E. Corner GN 83	1 1/2" x 1 1/2" x 4' wood post
No. 4:	Southwest Corner	S.W. Corner GN 83	1 1/2" x 1 1/2" x 4' wood post

As erected on the ground, each side center or corner monument is marked as described above by scribed metal tags.

The work of location consisted of making a claim map as provided in NRS 517.040.

Dated this 1st day of June, 1994.

SIGNATURE OF LOCATOR:

[Signature]
H. H. Tonking (Agent)

BY:

Suggested Form - Nevada Department of Minerals
Nevada - Lode Certificate of Location - NRS 517.050

BOOK 272 PAGE 060

RECORDER'S STAMP

153887

EUREKA COUNTY, NEVADA
M.N. REBALEATI, RECORDER
FILE NO. FEES \$9.50

94 JUL 26 PM 2: 33

Robert Friberg

RECORDED AT THE REQUEST OF

BOOK 272 PAGE 060

CERTIFICATE OF LOCATION

LODE MINING CLAIM

TO ALL WHOM IT MAY CONCERN:

The undersigned hereby certifies that he has caused to be located the GN 84 Lode Mining Claim in the following quarter section(s):

1/4	Section	9	25 NORTH	Range	48 EAST	Meridian	MDB & M
-----	---------	---	----------	-------	---------	----------	---------

in EUREKA County, Nevada, on the 6TH day of May, 1994.

The name and mailing address of the locator is:

Robert S. Friberg
265 Cliff View Court
Reno, NV 89523

The Claim is approximately 1500 feet long and 600 feet wide, such that 1480 feet is claimed in an East direction and 20 feet in a West direction from the point of discovery (monument of location), at which the Notice of Location was posted, together with 300 feet on each side of the monument of location and center line of the Claim. The general course of the lode or vein is from the East to the West direction.

The number, location and markings on each side center or corner monument are as follows:

Location	Markings	Description
No. 1: Northwest Corner	N.W. Corner GN 84	1 1/2" x 1 1/2" x 4" wood post
No. 2: Northeast Corner	N.E. Corner GN 84	1 1/2" x 1 1/2" x 4" wood post
No. 3: Southeast Corner	S.E. Corner GN 84	1 1/2" x 1 1/2" x 4" wood post
No. 4: Southwest Corner	S.W. Corner GN 84	1 1/2" x 1 1/2" x 4" wood post

As erected on the ground, each side center or corner monument is marked as described above by scribed metal tags.

The work of location consisted of making a claim map as provided in NRS 517.040.

Dated this 1st day of June, 1994.

SIGNATURE OF LOCATOR

BY: *H. H. Tonking*
H. H. Tonking (Agent)

Suggested Form - Nevada Department of Minerals
Nevada - Lode Certificate of Location - NRS 517.050

BOOK 272 PAGE 061

RECORDER'S STAMP

153888

EUREKA COUNTY NEVADA
M.H. REBALEATI, RECORDER
FILE NO. FEES \$9.50

94 JUL 26 PM 2:34
Robert Friberg

BOOK 272 PAGE 061
OFFICIAL RECORDS
RECORDED AT THE REQUEST OF

153889

CERTIFICATE OF LOCATION

LODE MINING CLAIM

TO ALL WHOM IT MAY CONCERN:

The undersigned hereby certifies that he has caused to be located the GN 85 Lode Mining Claim in the following quarter section(s):

1/4	Section	25 NORTH	Range	Meridian
NE	9	25 NORTH	48 EAST	MDB & M
NW	9	25 NORTH	48 EAST	MDB & M

in EUREKA County, Nevada, on the 6TH day of May, 1994.

The name and mailing address of the locator is:

Robert S. Friberg
265 Cliff View Court
Reno, NV 89523

The Claim is approximately 1500 feet long and 600 feet wide, such that 20 feet is claimed in an East direction and 1480 feet in a West direction from the point of discovery (monument of location), at which the Notice of Location was posted, together with 300 feet on each side of the monument of location and center line of the Claim. The general course of the lode or vein is from the East to the West direction.

The number, location and markings on each side center or corner monument are as follows:

Location	Markings	Description
No. 1: Northwest Corner	N.W. Corner GN 85	1 1/2" x 1 1/2" x 4" wood post
No. 2: Northeast Corner	N.E. Corner GN 85	1 1/2" x 1 1/2" x 4" wood post
No. 3: Southeast Corner	S.E. Corner GN 85	1 1/2" x 1 1/2" x 4" wood post
No. 4: Southwest Corner	S.W. Corner GN 85	1 1/2" x 1 1/2" x 4" wood post

As erected on the ground, each side center or corner monument is marked as described above by scribed metal tags.

The work of location consisted of making a claim map as provided in NRS 517.040.

Dated this 1st day of June, 1994.

SIGNATURE OF LOCATOR:

BY: *[Signature]*
H. H. Tonking (Agent)

Suggested Form - Nevada Department of Minerals
Nevada - Lode Certificate of Location - NRS 517.050

BOOK 272 PAGE 062

RECORDER'S STAMP

153889

EUREKA COUNTY NEVADA
M.N. REBALEATI, RECORDER
FILE NO. FEES \$9.50

94 JUL 26 PM 2:34

BOOK 272 PAGE 062
OFFICIAL RECORDS
RECORDED AT THE REQUEST OF
Robert Friberg

153890
CERTIFICATE OF LOCATION

LODE MINING CLAIM

TO ALL WHOM IT MAY CONCERN:

The undersigned hereby certifies that he has caused to be located the GN 86 Lode Mining Claim in the following quarter section(s):

1/4 NE 9 Township 25 NORTH Range 48 EAST Meridian MDB & M

in EUREKA County, Nevada, on the 6TH day of May, 1994.

The name and mailing address of the locator is:

Robert S. Friberg
 265 Cliff View Court
 Reno, NV 89523

The Claim is approximately 1500 feet long and 600 feet wide, such that 1480 feet is claimed in an East direction and 20 feet in a West direction from the point of discovery (monument of location), at which the Notice of Location was posted, together with 300 feet on each side of the monument of location and center line of the Claim. The general course of the lode or vein is from the East to the West direction.

The number, location and markings on each side center or corner monument are as follows:

No.	Location	Markings	Description
No. 1:	Northwest Corner	N.W. Corner GN 86	1 1/2" x 1 1/2" x 4" wood post
No. 2:	Northeast Corner	N.E. Corner GN 86	1 1/2" x 1 1/2" x 4" wood post
No. 3:	Southeast Corner	S.E. Corner GN 86	1 1/2" x 1 1/2" x 4" wood post
No. 4:	Southwest Corner	S.W. Corner GN 86	1 1/2" x 1 1/2" x 4" wood post

As erected on the ground, each side center or corner monument is marked as described above by scribed metal tags.

The work of location consisted of making a claim map as provided in NRS 517.040.

Dated this 1st day of June, 1994.

SIGNATURE OF LOCATOR:

BY: *H.H. Tonking*
 H.H. Tonking (Agent)

Suggested Form - Nevada Department of Minerals
 Nevada - Lode Certificate of Location - NRS 517.050

BOOK 272 PAGE 063

RECORDER'S STAMP

153890

EUREKA COUNTY NEVADA
 M.N. REBALEATI, RECORDER
 FILE NO. *153890*

94 JUL 26 PM 2:34

Robert Friberg

BOOK 272 PAGE 063
 OFFICIAL RECORDS
 RECORDED AT THE REQUEST OF

CERTIFICATE OF LOCATION

153891

LODE MINING CLAIM

TO ALL WHOM IT MAY CONCERN:

The undersigned hereby certifies that he has caused to be located the GN 87 Lode Mining Claim in the following quarter section(s):

1/4	Section	9	25 NORTH	Range	Meridian
NW		9	48 EAST	MDB & M	MDB & M
NE		9	48 EAST		
			25 NORTH		

in EUREKA County, Nevada, on the 6TH day of May, 1994.

The name and mailing address of the locator is:

Robert S. Friberg
265 Cliff View Court
Reno, NV 89523

The Claim is approximately 1500 feet long and 600 feet wide, such that 20 feet is claimed in an East direction and 1480 feet in a West direction from the point of discovery (monument of location), at which the Notice of Location was posted, together with 300 feet on each side of the monument of location and center line of the Claim. The general course of the lode or vein is from the East to the West direction.

The number, location and markings on each side center or corner monument are as follows:

Location	Markings	Description
No. 1: Northwest Corner	N.W. Corner GN 87	1 1/2" x 1 1/2" x 4" wood post
No. 2: Northeast Corner	N.E. Corner GN 87	1 1/2" x 1 1/2" x 4" wood post
No. 3: Southeast Corner	S.E. Corner GN 87	1 1/2" x 1 1/2" x 4" wood post
No. 4: Southwest Corner	S.W. Corner GN 87	1 1/2" x 1 1/2" x 4" wood post

As erected on the ground, each side center or corner monument is marked as described above by scribed metal tags.

The work of location consisted of making a claim map as provided in NRS 517.040.

Dated this 1st day of June, 1994.

SIGNATURE OF LOCATOR:

[Signature]
H. H. Tonking (Agent)

BY:

Suggested Form - Nevada Department of Minerals
Nevada - Lode Certificate of Location - NRS 517.050

BOOK 272 PAGE 064

RECORDER'S STAMP

153891

EUREKA COUNTY NEVADA
M.M. REBALEATI, RECORDER
FILE NO. FEES \$950

94 JUL 26 PM 2:34

Robert S. Friberg

BOOK 272 PAGE 064
OFFICIAL RECORDS
RECORDED AT THE REQUEST OF

CERTIFICATE OF LOCATION

LODE MINING CLAIM

TO ALL WHOM IT MAY CONCERN:

The undersigned hereby certifies that he has caused to be located the GN 88 Lode Mining Claim in the following quarter section(s):

1/4	Section	9	Township	25 NORTH	Range	48 EAST	Meridian	MDB & M
-----	---------	---	----------	----------	-------	---------	----------	---------

in EUREKA County, Nevada, on the 6TH day of May, 1994.

The name and mailing address of the locator is:

Robert S. Friberg
265 Cliff View Court
Reno, NV 89523

The Claim is approximately 1500 feet long and 600 feet wide, such that 1480 feet is claimed in an East direction and 20 feet in a West direction from the point of discovery (monument of location), at which the Notice of Location was posted, together with 300 feet on each side of the monument of location and center line of the Claim. The general course of the lode or vein is from the East to the West direction.

The number, location and markings on each side center or corner monument are as follows:

Location	Markings	Description
No. 1: Northwest Corner	N.W. Corner GN 88	1 1/2" x 1 1/2" x 4' wood post
No. 2: Northeast Corner	N.E. Corner GN 88	1 1/2" x 1 1/2" x 4' wood post
No. 3: Southeast Corner	S.E. Corner GN 88	1 1/2" x 1 1/2" x 4' wood post
No. 4: Southwest Corner	S.W. Corner GN 88	1 1/2" x 1 1/2" x 4' wood post

As erected on the ground, each side center or corner monument is marked as described above by scribed metal tags.

The work of location consisted of making a claim map as provided in NRS 517.040.

Dated this 1st day of June, 1994.

SIGNATURE OF LOCATOR:

BY: H. H. Tonking
H. H. Tonking (Agent)

Suggested Form - Nevada Department of Minerals
Nevada - Lode Certificate of Location - NRS 517.050

BOOK 272 PAGE 065

RECORDER'S STAMP

153892

EUREKA COUNTY NEVADA
M.N. REBAL. RECORDER
FILE NO. FEES \$9.50

94 JUL 26 PM 2:34

RECORDED AT THE REQUEST OF
Robert Friberg

BOOK 272 PAGE 065

153892

153893

CERTIFICATE OF LOCATION

LODE MINING CLAIM

TO ALL WHOM IT MAY CONCERN:

The undersigned hereby certifies that he has caused to be located the GN 89 Lode Mining Claim in the following quarter section(s):

1/4	Section	25 NORTH	Range	Meridian
NE	9	25 NORTH	48 EAST	MDB & M
NW	9	25 NORTH	48 EAST	MDB & M

in EUREKA County, Nevada, on the 6TH day of May, 1994.

The name and mailing address of the locator is:

Robert S. Friberg
265 Cliff View Court
Reno, NV 89523

The Claim is approximately 1500 feet long and 600 feet wide, such that 20 feet is claimed in an East direction and 1480 feet in a West direction from the point of discovery (monument of location), at which the Notice of Location was posted, together with 300 feet on each side of the monument of location and center line of the Claim. The general course of the lode or vein is from the East to the West direction.

The number, location and markings on each side center or corner monument are as follows:

Location	Markings	Description
No. 1: Northwest Corner	N.W. Corner GN 89	1 1/2" x 1 1/2" x 4' wood post
No. 2: Northeast Corner	N.E. Corner GN 89	1 1/2" x 1 1/2" x 4' wood post
No. 3: Southeast Corner	S.E. Corner GN 89	1 1/2" x 1 1/2" x 4' wood post
No. 4: Southwest Corner	S.W. Corner GN 89	1 1/2" x 1 1/2" x 4' wood post

As erected on the ground, each side center or corner monument is marked as described above by scribed metal tags.

The work of location consisted of making a claim map as provided in NRS 517.040.

Dated this 1st day of June, 1994.

SIGNATURE OF LOCATOR:

BY: *H. H. Tonking*
H. H. Tonking (Agent)

Suggested Form - Nevada Department of Minerals
Nevada - Lode Certificate of Location - NRS 517.050

BOOK 272 PAGE 066

RECORDER'S STAMP

153893

EUREKA COUNTY NEVADA
M.H. REBALEATI, RECORDER
FILE NO. *95*

94 JUL 26 PM 2: 34 *P*

BOOK 272 PAGE 066
OFFICIAL RECORDS
RECORDED AT THE REQUEST OF
Robert Friberg

153894

CERTIFICATE OF LOCATION

LODE MINING CLAIM

TO ALL WHOM IT MAY CONCERN:

The undersigned hereby certifies that he has caused to be located the GN 90 Lode Mining Claim in the following quarter section(s):

1/4	Section	9	Township	25 NORTH	Range	48 EAST	Meridian	MDB & M
-----	---------	---	----------	----------	-------	---------	----------	---------

in EUREKA County, Nevada, on the 6TH day of May, 1994.

The name and mailing address of the locator is:

Robert S. Friberg
265 Cliff View Court
Reno, NV 89523

The Claim is approximately 1500 feet long and 600 feet wide, such that 1480 feet is claimed in an East direction and 20 feet in a West direction from the point of discovery (monument of location), at which the Notice of Location was posted, together with 300 feet on each side of the monument of location and center line of the Claim. The general course of the lode or vein is from the East to the West direction.

The number, location and markings on each side center or corner monument are as follows:

Location	Markings	Description
No. 1: Northwest Corner	N.W. Corner GN 90	1 1/2" x 1 1/2" x 4' wood post
No. 2: Northeast Corner	N.E. Corner GN 90	1 1/2" x 1 1/2" x 4' wood post
No. 3: Southeast Corner	S.E. Corner GN 90	1 1/2" x 1 1/2" x 4' wood post
No. 4: Southwest Corner	S.W. Corner GN 90	1 1/2" x 1 1/2" x 4' wood post

As erected on the ground, each side center or corner monument is marked as described above by scribed metal tags.

The work of location consisted of making a claim map as provided in NRS 517.040.

Dated this 1st day of June, 1994.

SIGNATURE OF LOCATOR:

BY: *[Signature]*
H. H. Tonking (Agent)

Suggested Form - Nevada Department of Minerals
Nevada - Lode Certificate of Location - NRS 517.050

BOOK 272 PAGE 067

RECORDER'S STAMP

153894

EUREKA COUNTY NEVADA
M.N. REBALEATI, RECORDER
FILE NO. FEES \$9.50

94 JUL 26 PM 2:34

RECORDED AT THE REQUEST OF

Robert Friberg

BOOK 272 PAGE 067

153895
CERTIFICATE OF LOCATION

LODE MINING CLAIM

TO ALL WHOM IT MAY CONCERN:

The undersigned hereby certifies that he has caused to be located the GN 91 Lode Mining Claim in the following quarter section(s):

1/4	Section	25 NORTH	Range	Meridian
NE	9	25 NORTH	48 EAST	MDB & M
NW	9	25 NORTH	48 EAST	MDB & M

in EUREKA County, Nevada, on the 6TH day of May, 1994.

The name and mailing address of the locator is:

Robert S. Friberg
 265 Cliff View Court
 Reno, NV 89523

The Claim is approximately 1500 feet long and 600 feet wide, such that 20 feet is claimed in an East direction and 1480 feet in a West direction from the point of discovery (monument of location), at which the Notice of Location was posted, together with 300 feet on each side of the monument of location and center line of the Claim. The general course of the lode or vein is from the East to the West direction.

The number, location and markings on each side center or corner monument are as follows:

Location	Markings	Description
No. 1: Northwest Corner	N.W. Corner GN 91	1 1/2" x 1 1/2" x 4' wood post
No. 2: Northeast Corner	N.E. Corner GN 91	1 1/2" x 1 1/2" x 4' wood post
No. 3: Southeast Corner	S.E. Corner GN 91	1 1/2" x 1 1/2" x 4' wood post
No. 4: Southwest Corner	S.W. Corner GN 91	1 1/2" x 1 1/2" x 4' wood post

As erected on the ground, each side center or corner monument is marked as described above by scribed metal tags.

The work of location consisted of making a claim map as provided in NRS 517.040.

Dated this 1st day of June, 1994.

SIGNATURE OF LOCATOR:

BY: H. H. Tonking
 H. H. Tonking (Agent)

Suggested Form - Nevada Department of Minerals
 Nevada - Lode Certificate of Location - NRS 517.050

BOOK 272 PAGE 068

RECORDER'S STAMP

EUREKA COUNTY NEVADA
 M.N. REBALEATI, RECORDER
 FILE NO. 153895
 FEES \$950

BOOK 272 PAGE 068
 OFFICIAL RECORDS
 RECORDED AT THE REQUEST OF
 Robert Friberg
 94 JUL 26 PM 2:34

153896

CERTIFICATE OF LOCATION

LODE MINING CLAIM

TO ALL WHOM IT MAY CONCERN:

The undersigned hereby certifies that he has caused to be located the GN 92 Lode Mining Claim in the following quarter section(s):

1/4	Section	25 NORTH	Range	Meridian
NE	9	48 EAST	MDB & M	
SE	9	25 NORTH	48 EAST	MDB & M

in EUREKA County, Nevada, on the 6TH day of May, 1994.

The name and mailing address of the locator is:

Robert S. Friberg
265 Cliff View Court
Reno, NV 89523

The Claim is approximately 1500 feet long and 600 feet wide, such that 1480 feet is claimed in an East direction and 20 feet in a West direction from the point of discovery (monument of location), at which the Notice of Location was posted, together with 300 feet on each side of the monument of location and center line of the Claim. The general course of the lode or vein is from the East to the West direction.

The number, location and markings on each side center or corner monument are as follows:

Location	Markings	Description
No. 1: Northwest Corner	N.W. Corner GN 92	1 1/2" x 1 1/2" x 4' wood post
No. 2: Northeast Corner	N.E. Corner GN 92	1 1/2" x 1 1/2" x 4' wood post
No. 3: Southeast Corner	S.E. Corner GN 92	1 1/2" x 1 1/2" x 4' wood post
No. 4: Southwest Corner	S.W. Corner GN 92	1 1/2" x 1 1/2" x 4' wood post

As erected on the ground, each side center or corner monument is marked as described above by scribed metal tags.

The work of location consisted of making a claim map as provided in NRS 517.040.

Dated this 1st day of June, 1994.

SIGNATURE OF LOCATOR:

BY: H. H. Tonking
H. H. Tonking (Agent)

Suggested Form - Nevada Department of Minerals
Nevada - Lode Certificate of Location - NRS 517.050

BOOK 272 PAGE 069

RECORDER'S STAMP

EUREKA COUNTY NEVADA
M.N. REBALEATI, RECORDER
FILE NO. 153896
FEES \$950

94 JUL 26 PM 2:34
Robert Friberg

BOOK 272 PAGE 069
OFFICIAL RECORDS
RECORDED AT THE REQUEST OF

153897
CERTIFICATE OF LOCATION

LODE MINING CLAIM

TO ALL WHOM IT MAY CONCERN:

The undersigned hereby certifies that he has caused to be located the GN 93 Lode Mining Claim in the following quarter section(s):

1/4	Section	Township	Range	Meridian
NE	9	25 NORTH	48 EAST	MDB & M
SE	9	25 NORTH	48 EAST	MDB & M
NW	9	25 NORTH	48 EAST	MDB & M
SW	9	25 NORTH	48 EAST	MDB & M

in EUREKA County, Nevada, on the 6TH day of May, 1994.

The name and mailing address of the locator is:

Robert S. Friberg
 265 Cliff View Court
 Reno, NV 89523

The Claim is approximately 1500 feet long and 600 feet wide, such that 20 feet is claimed in an East direction and 1480 feet in a West direction from the point of discovery (monument of location), at which the Notice of Location was posted, together with 300 feet on each side of the monument of location and center line of the Claim. The general course of the lode or vein is from the East to the West direction.

The number, location and markings on each side center or corner monument are as follows:


Location	Markings	Description
No. 1: Northwest Corner	N.W. Corner GN 93	1 1/2" x 1 1/2" x 4' wood post
No. 2: Northeast Corner	N.E. Corner GN 93	1 1/2" x 1 1/2" x 4' wood post
No. 3: Southeast Corner	S.E. Corner GN 93	1 1/2" x 1 1/2" x 4' wood post
No. 4: Southwest Corner	S.W. Corner GN 93	1 1/2" x 1 1/2" x 4' wood post

As erected on the ground, each side center or corner monument is marked as described above by scribed metal tags.

The work of location consisted of making a claim map as provided in NRS 517.040.

Dated this 1st day of June, 1994.

SIGNATURE OF LOCATOR:

BY:  H. H. Tonking (Agent)

Suggested Form - Nevada Department of Minerals
 Nevada - Lode Certificate of Location - NRS 517.050

BOOK 272 PAGE 070

RECORDER'S STAMP

153897

EUREKA COUNTY NEVADA
 M.N. REBALEATI, RECORDER
 FILE NO. FEES \$ 9.50

94 JUL 26 PM 2:34
Robert Friberg

BOOK 272 PAGE 070
 OFFICIAL RECORDS
 RECORDED AT THE REQUEST OF

CERTIFICATE OF LOCATION

LODE MINING CLAIM

TO ALL WHOM IT MAY CONCERN:

The undersigned hereby certifies that he has caused to be located the GN 94 Lode Mining Claim in the following quarter section(s):

1/4	Section	Township	Range	Meridian
NW	3	25 NORTH	48 EAST	MDB & M
NE	3	25 NORTH	48 EAST	MDB & M
SW	3	25 NORTH	48 EAST	MDB & M
SE	3	25 NORTH	48 EAST	MDB & M

in EUREKA County, Nevada, on the 6TH day of May, 1994.

The name and mailing address of the locator is:

Robert S. Friberg
265 Cliff View Court
Reno, NV 89523

The Claim is approximately 1500 feet long and 600 feet wide, such that 1480 feet is claimed in an East direction and 20 feet in a West direction from the point of discovery (monument of location), at which the Notice of Location was posted, together with 300 feet on each side of the monument of location and center line of the Claim. The general course of the lode or vein is from the East to the West direction.

The number, location and markings on each side center or corner monument are as follows:

No.	Location	Markings	Description
No. 1:	Northwest Corner	N.W. Corner GN 94	1 1/2" x 1 1/2" x 4' wood post
No. 2:	Northeast Corner	N.E. Corner GN 94	1 1/2" x 1 1/2" x 4' wood post
No. 3:	Southeast Corner	S.E. Corner GN 94	1 1/2" x 1 1/2" x 4' wood post
No. 4:	Southwest Corner	S.W. Corner GN 94	1 1/2" x 1 1/2" x 4' wood post

As erected on the ground, each side center or corner monument is marked as described above by scribed metal tags.

The work of location consisted of making a claim map as provided in NRS 517.040.

Dated this 1st day of June, 1994.

SIGNATURE OF LOCATOR:

H.H. Tonking
H.H. Tonking (Agent)

BY:

Suggested Form - Nevada Department of Minerals
Nevada - Lode Certificate of Location - NRS 517.050

BOOK 272 PAGE 071

RECORDER'S STAMP

153898

EUREKA COUNTY NEVADA
M.N. REBAL EATL. RECORDER
FILE NO. FEES \$9.50

94 JUL 26 PM 2:34
Robert Friberg

BOOK 272 PAGE 071
OFFICIAL RECORDS
RECORDED AT THE REQUEST OF

153899
CERTIFICATE OF LOCATION

LODE MINING CLAIM

TO ALL WHOM IT MAY CONCERN:

The undersigned hereby certifies that he has caused to be located the GN 95 Lode Mining Claim in the following quarter section(s):

1/4	Section	Township	Range	Meridian
NW	3	25 NORTH	48 EAST	MDB & M
SW	3	25 NORTH	48 EAST	MDB & M
NE	4	25 NORTH	48 EAST	MDB & M
SE	4	25 NORTH	48 EAST	MDB & M

in EUREKA County, Nevada, on the 6TH day of May, 1994.

The name and mailing address of the locator is:

Robert S. Friberg
 265 Cliff View Court
 Reno, NV 89523

The Claim is approximately 1500 feet long and 600 feet wide, such that 20 feet is claimed in an East direction and 1480 feet in a West direction from the point of discovery (monument of location), at which the Notice of Location was posted, together with 300 feet on each side of the monument of location and center line of the Claim. The general course of the lode or vein is from the East to the West direction.

The number, location and markings on each side center or corner monument are as follows:

No.	Location	Markings	Description
No. 1:	Northwest Corner	N.W. Corner GN 95	1 1/2" x 1 1/2" x 4" wood post
No. 2:	Northeast Corner	N.E. Corner GN 95	1 1/2" x 1 1/2" x 4" wood post
No. 3:	Southeast Corner	S.E. Corner GN 95	1 1/2" x 1 1/2" x 4" wood post
No. 4:	Southwest Corner	S.W. Corner GN 95	1 1/2" x 1 1/2" x 4" wood post

As erected on the ground, each side center or corner monument is marked as described above by scribed metal tags.

The work of location consisted of making a claim map as provided in NRS 517.040.

Dated this 1st day of June, 1994.

SIGNATURE OF LOCATOR:

H. H. Tonking
 H. H. Tonking (Agent)

BY:

Suggested Form - Nevada Department of Minerals
 Nevada - Lode Certificate of Location - NRS 517.050

BOOK 272 PAGE 072

RECORDER'S STAMP

BOOK 272 PAGE 072
 OFFICIAL RECORDS
 RECORDED AT THE REQUEST OF
Robert Friberg
 94 JUL 26 PM 2:34
 EUREKA COUNTY NEVADA
 M.M. REBALEATI, RECORDER
 FILE NO. 153899
 FEES \$9.50

CERTIFICATE OF LOCATION

LODE MINING CLAIM

TO ALL WHOM IT MAY CONCERN:

The undersigned hereby certifies that he has caused to be located the GN 96 Lode Mining Claim in the following quarter section(s):

1/4	Section	Township	Range	Meridian
SW	3	25 NORTH	48 EAST	MDB & M
SE	3	25 NORTH	48 EAST	MDB & M

in EUREKA County, Nevada, on the 6TH day of May, 1994.

The name and mailing address of the locator is:

Robert S. Friberg
265 Cliff View Court
Reno, NV 89523

The Claim is approximately 1500 feet long and 600 feet wide, such that 1480 feet is claimed in an East direction and 20 feet in a West direction from the point of discovery (monument of location), at which the Notice of Location was posted, together with 300 feet on each side of the monument of location and center line of the Claim. The general course of the lode or vein is from the East to the West direction.

The number, location and markings on each side center or corner monument are as follows:

Location	Markings	Description
No. 1: Northwest Corner	N.W. Corner GN 96	1 1/2" x 1 1/2" x 4' wood post
No. 2: Northeast Corner	N.E. Corner GN 96	1 1/2" x 1 1/2" x 4' wood post
No. 3: Southeast Corner	S.E. Corner GN 96	1 1/2" x 1 1/2" x 4' wood post
No. 4: Southwest Corner	S.W. Corner GN 96	1 1/2" x 1 1/2" x 4' wood post

As erected on the ground, each side center or corner monument is marked as described above by scribed metal tags.

The work of location consisted of making a claim map as provided in NRS 517.040.

Dated this 1st day of June, 1994.

SIGNATURE OF LOCATOR:

BY: *H. H. Tonking*
H. H. Tonking (Agent)

Suggested Form - Nevada Department of Minerals
Nevada - Lode Certificate of Location - NRS 517.050

BOOK 272 PAGE 073

RECORDER'S STAMP

153900

EUREKA COUNTY NEVADA
M.N. REALEATI. RECORDER
FILE NO.

94 JUL 26 PM 2:34

Robert Friberg

BOOK 272 PAGE 073
OFFICIAL RECORDS
RECORDED AT THE REQUEST OF

153901
CERTIFICATE OF LOCATION

LODE MINING CLAIM

TO ALL WHOM IT MAY CONCERN:

The undersigned hereby certifies that he has caused to be located the GN 97 Lode Mining Claim in the following quarter section(s):

1/4	Section	25 NORTH	Range	Meridian
SW	3	25 NORTH	48 EAST	MDB & M
SE	4	25 NORTH	48 EAST	MDB & M

in EUREKA County, Nevada, on the 6TH day of May, 1994.

The name and mailing address of the locator is:

Robert S. Friberg
 265 Cliff View Court
 Reno, NV 89523

The Claim is approximately 1500 feet long and 600 feet wide, such that 20 feet is claimed in an East direction and 1480 feet in a West direction from the point of discovery (monument of location), at which the Notice of Location was posted, together with 300 feet on each side of the monument of location and center line of the Claim. The general course of the lode or vein is from the East to the West direction.

The number, location and markings on each side center or corner monument are as follows:

No.	Location	Markings	Description
No. 1:	Northwest Corner	N.W. Corner GN 97	1 1/2" x 1 1/2" x 4' wood post
No. 2:	Northeast Corner	N.E. Corner GN 97	1 1/2" x 1 1/2" x 4' wood post
No. 3:	Southeast Corner	S.E. Corner GN 97	1 1/2" x 1 1/2" x 4' wood post
No. 4:	Southwest Corner	S.W. Corner GN 97	1 1/2" x 1 1/2" x 4' wood post

As erected on the ground, each side center or corner monument is marked as described above by scribed metal tags.

The work of location consisted of making a claim map as provided in NRS 517.040.

Dated this 1st day of June, 1994.

SIGNATURE OF LOCATOR:

BY: H. H. Tonking
 H. H. Tonking (Agent)

Suggested Form - Nevada Department of Minerals
 Nevada - Lode Certificate of Location - NRS 517.050

BOOK 272 PAGE 074

RECORDER'S STAMP

153901

EUREKA COUNTY NEVADA
 M.M. REBALEATI, RECORDER
 FILE NO. FEE \$9.50

BOOK 272 PAGE 074
 OFFICIAL RECORDS
 RECORDED AT THE REQUEST OF
 Robert Friberg
 94 JUL 26 PM 2:34

CERTIFICATE OF LOCATION

LODE MINING CLAIM

TO ALL WHOM IT MAY CONCERN:

The undersigned hereby certifies that he has caused to be located the GN 98 Lode Mining Claim in the following quarter section(s):

1/4	Section	25 NORTH	Range	Meridian
SW	3	48 EAST	MDB & M	
SE	3	48 EAST	MDB & M	
		25 NORTH		

in EUREKA County, Nevada, on the 6TH day of May, 1994.

The name and mailing address of the locator is:

Robert S. Friberg
265 Cliff View Court
Reno, NV 89523

The Claim is approximately 1500 feet long and 600 feet wide, such that 1480 feet is claimed in an East direction and 20 feet in a West direction from the point of discovery (monument of location), at which the Notice of Location was posted, together with 300 feet on each side of the monument of location and center line of the Claim. The general course of the lode or vein is from the East to the West direction.

The number, location and markings on each side center or corner monument are as follows:

No.	Location	Markings	Description
No. 1:	Northwest Corner	N.W. Corner GN 98	1 1/2" x 1 1/2" x 4' wood post
No. 2:	Northeast Corner	N.E. Corner GN 98	1 1/2" x 1 1/2" x 4' wood post
No. 3:	Southeast Corner	S.E. Corner GN 98	1 1/2" x 1 1/2" x 4' wood post
No. 4:	Southwest Corner	S.W. Corner GN 98	1 1/2" x 1 1/2" x 4' wood post

As erected on the ground, each side center or corner monument is marked as described above by scribed metal tags.

The work of location consisted of making a claim map as provided in NRS 517.040.

Dated this 1st day of June, 1994.

SIGNATURE OF LOCATOR:

BY: *H. H. Tonking*
H. H. Tonking (Agent)

Suggested Form - Nevada Department of Minerals
Nevada - Lode Certificate of Location - NRS 517.050

BOOK 272 PAGE 075

RECORDER'S STAMP

153902

EUREKA COUNTY NEVADA
M.N. REBALEATI, RECORDER
FILE NO. 50

94 JUL 26 PM 2:34

BOOK 272 PAGE 075
OFFICIAL RECORDS
RECORDED AT THE REQUEST OF
Robert Friberg

153902

153903

CERTIFICATE OF LOCATION

LODE MINING CLAIM

TO ALL WHOM IT MAY CONCERN:

The undersigned hereby certifies that he has caused to be located the GN 99 Lode Mining Claim in the following quarter section(s):

1/4	Section	25 NORTH	Range	Meridian
SW	3	25 NORTH	48 EAST	MDB & M
SE	4	25 NORTH	48 EAST	MDB & M

in EUREKA County, Nevada, on the 6TH day of May, 1994.

The name and mailing address of the locator is:

Robert S. Friberg
265 Cliff View Court
Reno, NV 89523

The Claim is approximately 1500 feet long and 600 feet wide, such that 20 feet is claimed in an East direction and 1480 feet in a West direction from the point of discovery (monument of location), at which the Notice of Location was posted, together with 300 feet on each side of the monument of location and center line of the Claim. The general course of the lode or vein is from the East to the West direction.

The number, location and markings on each side center or corner monument are as follows:

Location	Markings	Description
No. 1: Northwest Corner	N.W. Corner GN 99	1 1/2" x 1 1/2" x 4' wood post
No. 2: Northeast Corner	N.E. Corner GN 99	1 1/2" x 1 1/2" x 4' wood post
No. 3: Southeast Corner	S.E. Corner GN 99	1 1/2" x 1 1/2" x 4' wood post
No. 4: Southwest Corner	S.W. Corner GN 99	1 1/2" x 1 1/2" x 4' wood post

As erected on the ground, each side center or corner monument is marked as described above by scribed metal tags.

The work of location consisted of making a claim map as provided in NRS 517.040.

Dated this 1st day of June, 1994.

SIGNATURE OF LOCATOR:

H. H. Tonking
H. H. Tonking (Agent)

BY:

Suggested Form - Nevada Department of Minerals
Nevada - Lode Certificate of Location - NRS 517.050

BOOK 272 PAGE 076

RECORDER'S STAMP

153903

EUREKA COUNTY NEVADA
H.M. REBALEATI, RECORDER
FILE NO. FEES \$9.50

94 JUL 26 PM 2:34

Robert Friberg

RECORDED AT THE REQUEST OF

BOOK 272 PAGE 076

CERTIFICATE OF LOCATION

153904

LODE MINING CLAIM

TO ALL WHOM IT MAY CONCERN:

The undersigned hereby certifies that he has caused to be located the GN 100 Lode Mining Claim in the following quarter section(s):

1/4	Section	25 NORTH	Range	Meridian
SW	3	25 NORTH	48 EAST	MDB & M
SE	3	25 NORTH	48 EAST	MDB & M

in EUREKA County, Nevada, on the 6TH day of May, 1994.

The name and mailing address of the locator is:

Robert S. Friberg
265 Cliff View Court
Reno, NV 89523

The Claim is approximately 1500 feet long and 600 feet wide, such that 1480 feet is claimed in an East direction and 20 feet in a West direction from the point of discovery (monument of location), at which the Notice of Location was posted, together with 300 feet on each side of the monument of location and center line of the Claim. The general course of the lode or vein is from the East to the West direction.

The number, location and markings on each side center or corner monument are as follows:

Location	Markings	Description
No. 1: Northwest Corner	N.W. Corner GN 100	1 1/2" x 1 1/2" x 4' wood post
No. 2: Northeast Corner	N.E. Corner GN 100	1 1/2" x 1 1/2" x 4' wood post
No. 3: Southeast Corner	S.E. Corner GN 100	1 1/2" x 1 1/2" x 4' wood post
No. 4: Southwest Corner	S.W. Corner GN 100	1 1/2" x 1 1/2" x 4' wood post

As erected on the ground, each side center or corner monument is marked as described above by scribed metal tags.

The work of location consisted of making a claim map as provided in NRS 517.040.

Dated this 1st day of June, 1994.

SIGNATURE OF LOCATOR:

H. H. Tonking (Agent)

BY:

Suggested Form - Nevada Department of Minerals
Nevada - Lode Certificate of Location - NRS 517.050

RECORDER'S STAMP

153904

EUREKA COUNTY NEVADA
M.N. REBALEATI. RECORDER
FILE NO.

94 JUL 26 PM 2:34

Robert Friberg

BOOK 272 PAGE 077
OFFICIAL RECORDS
RECORDED AT THE REQUEST OF

BOOK 272 PAGE 077

153905
CERTIFICATE OF LOCATION

LODE MINING CLAIM

TO ALL WHOM IT MAY CONCERN:

The undersigned hereby certifies that he has caused to be located the GN 101 Lode Mining Claim in the following quarter section(s):

1/4	Section	25 NORTH	Range	Meridian
SW	3	25 NORTH	48 EAST	MDB & M
SE	4	25 NORTH	48 EAST	MDB & M

in EUREKA County, Nevada, on the 6TH day of May, 1994.

The name and mailing address of the locator is:

Robert S. Friberg
 265 Cliff View Court
 Reno, NV 89523

The Claim is approximately 1500 feet long and 600 feet wide, such that 20 feet is claimed in an East direction and 1480 feet in a West direction from the point of discovery (monument of location), at which the Notice of Location was posted, together with 300 feet on each side of the monument of location and center line of the Claim. The general course of the lode or vein is from the East to the West direction.

The number, location and markings on each side center or corner monument are as follows:


Location	Markings	Description
No. 1: Northwest Corner	N.W. Corner GN 101	1 1/2" x 1 1/2" x 4' wood post
No. 2: Northeast Corner	N.E. Corner GN 101	1 1/2" x 1 1/2" x 4' wood post
No. 3: Southeast Corner	S.E. Corner GN 101	1 1/2" x 1 1/2" x 4' wood post
No. 4: Southwest Corner	S.W. Corner GN 101	1 1/2" x 1 1/2" x 4' wood post

As erected on the ground, each side center or corner monument is marked as described above by scribed metal tags.

The work of location consisted of making a claim map as provided in NRS 517.040.

Dated this 1st day of June, 1994.

SIGNATURE OF LOCATOR:

BY:  H.H. Tonking (Agent)

Suggested Form - Nevada Department of Minerals
 Nevada - Lode Certificate of Location - NRS 517.050

BOOK 272 PAGE 078

RECORDER'S STAMP

153905

EUREKA COUNTY, NEVADA
 M.H. REBALEATI, RECORDER
 FILE NO. FEE \$50

94 JUL 26 PM 2:34

BOOK 272 PAGE 078
 OFFICIAL RECORDS
 RECORDED AT THE REQUEST OF
 Robert Friberg

CERTIFICATE OF LOCATION

LODE MINING CLAIM

TO ALL WHOM IT MAY CONCERN:

The undersigned hereby certifies that he has caused to be located the GN 102 Lode Mining Claim in the following quarter section(s):

1/4	Section	Township	Range	Meridian
SW	3	25 NORTH	48 EAST	MDB & M
SE	3	25 NORTH	48 EAST	MDB & M
NE	10	25 NORTH	48 EAST	MDB & M
NW	10	25 NORTH	48 EAST	MDB & M

in EUREKA County, Nevada, on the 6TH day of May, 1994.

The name and mailing address of the locator is:

Robert S. Friberg
265 Cliff View Court
Reno, NV 89523

The Claim is approximately 1500 feet long and 600 feet wide, such that 1480 feet is claimed in an East direction and 20 feet in a West direction from the point of discovery (monument of location), at which the Notice of Location was posted, together with 300 feet on each side of the monument of location and center line of the Claim. The general course of the lode or vein is from the East to the West direction.

The number, location and markings on each side center or corner monument are as follows:

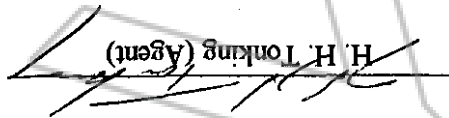
Location	Markings	Description
No. 1: Northwest Corner	N.W. Corner GN 102	1 1/2" x 1 1/2" x 4' wood post
No. 2: Northeast Corner	N.E. Corner GN 102	1 1/2" x 1 1/2" x 4' wood post
No. 3: Southeast Corner	S.E. Corner GN 102	1 1/2" x 1 1/2" x 4' wood post
No. 4: Southwest Corner	S.W. Corner GN 102	1 1/2" x 1 1/2" x 4' wood post

As erected on the ground, each side center or corner monument is marked as described above by scribed metal tags.

The work of location consisted of making a claim map as provided in NRS 517.040.

Dated this 1st day of June, 1994.

SIGNATURE OF LOCATOR:

BY:  H. H. Tonking (Agent)

Suggested Form - Nevada Department of Minerals
Nevada - Lode Certificate of Location - NRS 517.050

BOOK 272 PAGE 079

RECORDER'S STAMP

153906

EUREKA COUNTY NEVADA
M.H. REBALEATI, RECORDER
FILE NO. FEE \$ 9.50

BOOK 272 PAGE 079
OFFICIAL RECORDS
RECORDED AT THE REQUEST OF
Robert Friberg
94 JUL 26 PM 2:34

153906

153907

CERTIFICATE OF LOCATION

LODE MINING CLAIM

TO ALL WHOM IT MAY CONCERN:

The undersigned hereby certifies that he has caused to be located the GN 103 Lode Mining Claim in the following quarter section(s):

1/4	Section	25 NORTH	Range	Meridian
SW	3	25 NORTH	48 EAST	MDB & M
SE	4	25 NORTH	48 EAST	MDB & M
NE	9	25 NORTH	48 EAST	MDB & M
NW	10	25 NORTH	48 EAST	MDB & M

in EUREKA County, Nevada, on the 6TH day of May, 1994.

The name and mailing address of the locator is:

Robert S. Friberg
265 Cliff View Court
Reno, NV 89523

The Claim is approximately 1500 feet long and 600 feet wide, such that 20 feet is claimed in an East direction and 1480 feet in a West direction from the point of discovery (monument of location), at which the Notice of Location was posted, together with 300 feet on each side of the monument of location and center line of the Claim. The general course of the lode or vein is from the East to the West direction.

The number, location and markings on each side center or corner monument are as follows:

Location	Markings	Description
No. 1: Northwest Corner	N.W. Corner GN 103	1 1/2" x 1 1/2" x 4' wood post
No. 2: Northeast Corner	N.E. Corner GN 103	1 1/2" x 1 1/2" x 4' wood post
No. 3: Southeast Corner	S.E. Corner GN 103	1 1/2" x 1 1/2" x 4' wood post
No. 4: Southwest Corner	S.W. Corner GN 103	1 1/2" x 1 1/2" x 4' wood post

As erected on the ground, each side center or corner monument is marked as described above by scribed metal tags.

The work of location consisted of making a claim map as provided in NRS 517.040.

Dated this 1st day of June, 1994.

SIGNATURE OF LOCATOR:

BY: H. H. Tonking (Agent)

Suggested Form - Nevada Department of Minerals
Nevada - Lode Certificate of Location - NRS 517.050

BOOK 272 PAGE 080

RECORDER'S STAMP

153907

EUREKA COUNTY NEVADA
M.H. REBALEATI, RECORDER
FILE NO. 50

94 JUL 26 PM 2:34

Robert Friberg

BOOK 272 PAGE 280
OFFICIAL RECORDS
RECORDED AT THE REQUEST OF

CERTIFICATE OF LOCATION

LODE MINING CLAIM

TO ALL WHOM IT MAY CONCERN:

The undersigned hereby certifies that he has caused to be located the GN 104 Lode Mining Claim in the following quarter section(s):

1/4	Section	25 NORTH	Range	Meridian
NE	10	25 NORTH	48 EAST	MDB & M
NW	10	25 NORTH	48 EAST	MDB & M

in EUREKA County, Nevada, on the 6TH day of May, 1994.

The name and mailing address of the locator is:

Robert S. Friberg
265 Cliff View Court
Reno, NV 89523

The Claim is approximately 1500 feet long and 600 feet wide, such that 1480 feet is claimed in an East direction and 20 feet in a West direction from the point of discovery (monument of location), at which the Notice of Location was posted, together with 300 feet on each side of the monument of location and center line of the Claim. The general course of the lode or vein is from the East to the West direction.

The number, location and markings on each side center or corner monument are as follows:

Location	Markings	Description
No. 1: Northwest Corner	N.W. Corner GN 104	1 1/2" x 1 1/2" x 4' wood post
No. 2: Northeast Corner	N.E. Corner GN 104	1 1/2" x 1 1/2" x 4' wood post
No. 3: Southeast Corner	S.E. Corner GN 104	1 1/2" x 1 1/2" x 4' wood post
No. 4: Southwest Corner	S.W. Corner GN 104	1 1/2" x 1 1/2" x 4' wood post

As erected on the ground, each side center or corner monument is marked as described above by scribed metal tags.

The work of location consisted of making a claim map as provided in NRS 517.040.

Dated this 1st day of June, 1994.

SIGNATURE OF LOCATOR:

BY: H. H. Tonking (Agent)

Suggested Form - Nevada Department of Minerals
Nevada - Lode Certificate of Location - NRS 517.050

RECORDER'S STAMP

BOOK 272 PAGE 081

BOOK 272 PAGE 081
OFFICIAL RECORDS
RECORDED AT THE REQUEST OF
Robert Friberg
94 JUL 26 PM 2:34
EUREKA COUNTY NEVADA
M.H. REBALEATI, RECORDER
FILE NO. 153908
FEES \$9.50

153909

CERTIFICATE OF LOCATION

LODE MINING CLAIM

TO ALL WHOM IT MAY CONCERN:

The undersigned hereby certifies that he has caused to be located the GN 105 Lode Mining Claim in the following quarter section(s):

1/4	Section	25 NORTH	Range	Meridian
NE	9	25 NORTH	48 EAST	MDB & M
NW	10	25 NORTH	48 EAST	MDB & M

in EUREKA County, Nevada, on the 6TH day of May, 1994.

The name and mailing address of the locator is:

Robert S. Friberg
265 Cliff View Court
Reno, NV 89523

The Claim is approximately 1500 feet long and 600 feet wide, such that 20 feet is claimed in an East direction and 1480 feet in a West direction from the point of discovery (monument of location), at which the Notice of Location was posted, together with 300 feet on each side of the monument of location and center line of the Claim. The general course of the lode or vein is from the East to the West direction.

The number, location and markings on each side center or corner monument are as follows:

Location	Markings	Description
No. 1: Northwest Corner	N.W. Corner GN 105	1 1/2" x 1 1/2" x 4" wood post
No. 2: Northeast Corner	N.E. Corner GN 105	1 1/2" x 1 1/2" x 4" wood post
No. 3: Southeast Corner	S.E. Corner GN 105	1 1/2" x 1 1/2" x 4" wood post
No. 4: Southwest Corner	S.W. Corner GN 105	1 1/2" x 1 1/2" x 4" wood post

As erected on the ground, each side center or corner monument is marked as described above by scribed metal tags.

The work of location consisted of making a claim map as provided in NRS 517.040.

Dated this 1st day of June, 1994.

SIGNATURE OF LOCATOR:

H. H. Tonking (Agent)

BY:

Suggested Form - Nevada Department of Minerals
Nevada - Lode Certificate of Location - NRS 517.050

BOOK 272 PAGE 082

RECORDER'S STAMP

153909

EUREKA COUNTY, NEVADA
M.N. REBAL. RECORDER
FILE NO. FEES 9.50

94 JUL 26 PM 2:34

BOOK 272 PAGE 082
OFFICIAL RECORDS
RECORDED AT THE REQUEST OF
Robert Friberg

153910

CERTIFICATE OF LOCATION

LODE MINING CLAIM

TO ALL WHOM IT MAY CONCERN:

The undersigned hereby certifies that he has caused to be located the GN 106 Lode Mining Claim in the following quarter section(s):

1/4	Section	25 NORTH	Range	Meridian
NW	10	48 EAST	MDB & M	
NE	10	48 EAST	MDB & M	
		25 NORTH		

in EUREKA County, Nevada, on the 6TH day of May, 1994.

The name and mailing address of the locator is:

Robert S. Friberg
265 Cliff View Court
Reno, NV 89523

The Claim is approximately 1500 feet long and 600 feet wide, such that 1480 feet is claimed in an East direction and 20 feet in a West direction from the point of discovery (monument of location), at which the Notice of Location was posted, together with 300 feet on each side of the monument of location and center line of the Claim. The general course of the lode or vein is from the East to the West direction.

The number, location and markings on each side center or corner monument are as follows:


Location	Markings	Description
No. 1: Northwest Corner	N.W. Corner GN 106	1 1/2" x 1 1/2" x 4' wood post
No. 2: Northeast Corner	N.E. Corner GN 106	1 1/2" x 1 1/2" x 4' wood post
No. 3: Southeast Corner	S.E. Corner GN 106	1 1/2" x 1 1/2" x 4' wood post
No. 4: Southwest Corner	S.W. Corner GN 106	1 1/2" x 1 1/2" x 4' wood post

As erected on the ground, each side center or corner monument is marked as described above by scribed metal tags.

The work of location consisted of making a claim map as provided in NRS 517.040.

Dated this 1st day of June, 1994.

SIGNATURE OF LOCATOR:

BY:  H. H. Tonking (Agent)

Suggested Form - Nevada Department of Minerals
Nevada - Lode Certificate of Location - NRS 517.050

RECORDER'S STAMP

EUREKA COUNTY, NEVADA
M.N. REBALEATI, RECORDER
FILE NO. 153910
FEES \$950

94 JUL 26 PM 2:34

Robert Friberg

BOOK 272 PAGE 083
OFFICIAL RECORDS
RECORDED AT THE REQUEST OF

BOOK 272 PAGE 083

153911
CERTIFICATE OF LOCATION

LODE MINING CLAIM

TO ALL WHOM IT MAY CONCERN:

The undersigned hereby certifies that he has caused to be located the GN 107 Lode Mining Claim in the following quarter section(s):

1/4	Section	25 NORTH	Range	Meridian
NE	9	48 EAST		MDB & M
NW	10	48 EAST		MDB & M

in EUREKA County, Nevada, on the 6TH day of May, 1994.

The name and mailing address of the locator is:

Robert S. Friberg
 265 Cliff View Court
 Reno, NV 89523

The Claim is approximately 1500 feet long and 600 feet wide, such that 20 feet is claimed in an East direction and 1480 feet in a West direction from the point of discovery (monument of location), at which the Notice of Location was posted, together with 300 feet on each side of the monument of location and center line of the Claim. The general course of the lode or vein is from the East to the West direction.

The number, location and markings on each side center or corner monument are as follows:


Location	Markings	Description
No. 1: Northwest Corner	N.W. Corner GN 107	1 1/2" x 1 1/2" x 4' wood post
No. 2: Northeast Corner	N.E. Corner GN 107	1 1/2" x 1 1/2" x 4' wood post
No. 3: Southeast Corner	S.E. Corner GN 107	1 1/2" x 1 1/2" x 4' wood post
No. 4: Southwest Corner	S.W. Corner GN 107	1 1/2" x 1 1/2" x 4' wood post

As erected on the ground, each side center or corner monument is marked as described above by scribed metal tags.

The work of location consisted of making a claim map as provided in NRS 517.040.

Dated this 1st day of June, 1994.

SIGNATURE OF LOCATOR:

BY:  H. H. Tonking (Agent)

Suggested Form - Nevada Department of Minerals
 Nevada - Lode Certificate of Location - NRS 517.050

BOOK 272 PAGE 084

RECORDER'S STAMP

153911

EUREKA COUNTY NEVADA
 M.H. REBALEATI, RECORDER
 FILE NO. FEES \$950

BOOK 272 PAGE 084
 OFFICIAL RECORDS
 RECORDED AT THE REQUEST OF
 Robert Friberg
 94 JUL 26 PM 2:34

153912

CERTIFICATE OF LOCATION

LODE MINING CLAIM

TO ALL WHOM IT MAY CONCERN:

The undersigned hereby certifies that he has caused to be located the GN 108 Lode Mining Claim in the following quarter section(s):

1/4	Section	25 NORTH	Range	Meridian
NW	10	48 EAST	MDB & M	
NE	10	48 EAST	MDB & M	
		25 NORTH		

in EUREKA County, Nevada, on the 6TH day of May, 1994.

The name and mailing address of the locator is:

Robert S. Friberg
265 Cliff View Court
Reno, NV 89523

The Claim is approximately 1500 feet long and 600 feet wide, such that 1480 feet is claimed in an East direction and 20 feet in a West direction from the point of discovery (monument of location), at which the Notice of Location was posted, together with 300 feet on each side of the monument of location and center line of the Claim. The general course of the lode or vein is from the East to the West direction.

The number, location and markings on each side center or corner monument are as follows:

Location	Markings	Description
No. 1: Northwest Corner	N.W. Corner GN 108	1 1/2" x 1 1/2" x 4" wood post
No. 2: Northeast Corner	N.E. Corner GN 108	1 1/2" x 1 1/2" x 4" wood post
No. 3: Southeast Corner	S.E. Corner GN 108	1 1/2" x 1 1/2" x 4" wood post
No. 4: Southwest Corner	S.W. Corner GN 108	1 1/2" x 1 1/2" x 4" wood post

As erected on the ground, each side center or corner monument is marked as described above by scribed metal tags.

The work of location consisted of making a claim map as provided in NRS 517.040.

Dated this 1st day of June, 1994.

SIGNATURE OF LOCATOR:

H. H. Tonking
H. H. Tonking (Agent)

BY:

Suggested Form - Nevada Department of Minerals
Nevada - Lode Certificate of Location - NRS 517.050

BOOK 272 PAGE 085

RECORDER'S STAMP

153912

EUREKA COUNTY NEVADA
M.M. REBALEATI, RECORDER
FILE NO. FEES \$9.50

94 JUL 26 PM 2: 34

BOOK 272 PAGE 085
OFFICIAL RECORDS
RECORDED AT THE REQUEST OF
Robert Friberg

153913
CERTIFICATE OF LOCATION

LODE MINING CLAIM

TO ALL WHOM IT MAY CONCERN:

The undersigned hereby certifies that he has caused to be located the GN 109 Lode Mining Claim in the following quarter section(s):

1/4	Section	25 NORTH	Range	Meridian
NE	9	25 NORTH	48 EAST	MDB & M
NW	10	25 NORTH	48 EAST	MDB & M

in EUREKA County, Nevada, on the 6TH day of May, 1994.

The name and mailing address of the locator is:

Robert S. Friberg
 265 Cliff View Court
 Reno, NV 89523

The Claim is approximately 1500 feet long and 600 feet wide, such that 20 feet is claimed in an East direction and 1480 feet in a West direction from the point of discovery (monument of location), at which the Notice of Location was posted, together with 300 feet on each side of the monument of location and center line of the Claim. The general course of the lode or vein is from the East to the West direction.

The number, location and markings on each side center or corner monument are as follows:

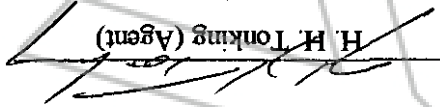
Location	Markings	Description
No. 1: Northwest Corner	N.W. Corner GN 109	1 1/2" x 1 1/2" x 4' wood post
No. 2: Northeast Corner	N.E. Corner GN 109	1 1/2" x 1 1/2" x 4' wood post
No. 3: Southeast Corner	S.E. Corner GN 109	1 1/2" x 1 1/2" x 4' wood post
No. 4: Southwest Corner	S.W. Corner GN 109	1 1/2" x 1 1/2" x 4' wood post

As erected on the ground, each side center or corner monument is marked as described above by scribed metal tags.

The work of location consisted of making a claim map as provided in NRS 517.040.

Dated this 1st day of June, 1994.

SIGNATURE OF LOCATOR:

BY:  H. H. Tonking (Agent)

Suggested Form - Nevada Department of Minerals
 Nevada - Lode Certificate of Location - NRS 517.040

BOOK 272 PAGE 086

RECORDER'S STAMP

153913

EUREKA COUNTY NEVADA
 M.N. REBALEATI, RECORDER
 FILE NO. 50

BOOK 272 PAGE 086
 OFFICIAL RECORDS
 RECORDED AT THE REQUEST OF
 Robert Friberg
 94 JUL 26 PM 2:30

153914
CERTIFICATE OF LOCATION

LODE MINING CLAIM

TO ALL WHOM IT MAY CONCERN:

The undersigned hereby certifies that he has caused to be located the GN 110 Lode Mining Claim in the following quarter section(s):

1/4	Section	25 NORTH	Range	Meridian
NW	10	48 EAST	MDB & M	
NE	10	48 EAST	MDB & M	
		25 NORTH		

in EUREKA County, Nevada, on the 6TH day of May, 1994.

The name and mailing address of the locator is:

Robert S. Friberg
 265 Cliff View Court
 Reno, NV 89523

The Claim is approximately 1500 feet long and 600 feet wide, such that 1480 feet is claimed in an East direction and 20 feet in a West direction from the point of discovery (monument of location), at which the Notice of Location was posted, together with 300 feet on each side of the monument of location and center line of the Claim. The general course of the lode or vein is from the East to the West direction.

The number, location and markings on each side center or corner monument are as follows:


Location	Markings	Description
No. 1: Northwest Corner	N.W. Corner GN 110	1 1/2" x 1 1/2" x 4" wood post
No. 2: Northeast Corner	N.E. Corner GN 110	1 1/2" x 1 1/2" x 4" wood post
No. 3: Southeast Corner	S.E. Corner GN 110	1 1/2" x 1 1/2" x 4" wood post
No. 4: Southwest Corner	S.W. Corner GN 110	1 1/2" x 1 1/2" x 4" wood post

As erected on the ground, each side center or corner monument is marked as described above by scribed metal tags.

The work of location consisted of making a claim map as provided in NRS 517.040.

Dated this 1st day of June, 1994.

SIGNATURE OF LOCATOR:

BY:  H. H. Tonking (Agent)

Suggested Form - Nevada Department of Minerals
 Nevada - Lode Certificate of Location - NRS 517.050

RECORDER'S STAMP

153914

EUREKA COUNTY NEVADA
 M.N. REBALEATI, RECORDER
 FEES \$9.50
 FILE NO.

94 JUL 26 PM 2:34
 Robert Friberg

BOOK 272 PAGE 087
 OFFICIAL RECORDS
 RECORDED AT THE REQUEST OF

BOOK 272 PAGE 087

153915

CERTIFICATE OF LOCATION

LODE MINING CLAIM

TO ALL WHOM IT MAY CONCERN:

The undersigned hereby certifies that he has caused to be located the GN 111 Lode Mining Claim in the following quarter section(s):

1/4	Section	25 NORTH	Township	48 EAST	Range	MDB & M	Meridian
NE	9	25 NORTH		48 EAST		MDB & M	
NW	10	25 NORTH		48 EAST		MDB & M	

in EUREKA County, Nevada, on the 6TH day of May, 1994.

The name and mailing address of the locator is:

Robert S. Friberg
265 Cliff View Court
Reno, NV 89523

The Claim is approximately 1500 feet long and 600 feet wide, such that 20 feet is claimed in an East direction and 1480 feet in a West direction from the point of discovery (monument of location), at which the Notice of Location was posted, together with 300 feet on each side of the monument of location and center line of the Claim. The general course of the lode or vein is from the East to the West direction.

The number, location and markings on each side center or corner monument are as follows:

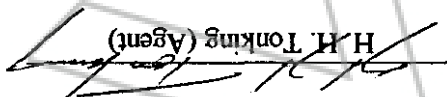
Location	Markings	Description
No. 1: Northwest Corner	N.W. Corner GN 111	1 1/2" x 1 1/2" x 4" wood post
No. 2: Northeast Corner	N.E. Corner GN 111	1 1/2" x 1 1/2" x 4" wood post
No. 3: Southeast Corner	S.E. Corner GN 111	1 1/2" x 1 1/2" x 4" wood post
No. 4: Southwest Corner	S.W. Corner GN 111	1 1/2" x 1 1/2" x 4" wood post

As erected on the ground, each side center or corner monument is marked as described above by scribed metal tags.

The work of location consisted of making a claim map as provided in NRS 517.040.

Dated this 1st day of June, 1994.

SIGNATURE OF LOCATOR:

BY:  H.H. Tonking (Agent)

Suggested Form - Nevada Department of Minerals
Nevada - Lode Certificate of Location - NRS 517.050

BOOK 272 PAGE 088

153915

RECORDER'S STAMP

EUREKA COUNTY NEVADA
M.H. REBALEATI, RECORDER
FILE NO. FEES 9.50

94 JUL 26 PM 2:36

Robert Friberg

BOOK 272 PAGE 088
OFFICIAL RECORDS
RECORDED AT THE REQUEST OF

153916
CERTIFICATE OF LOCATION

LODE MINING CLAIM

TO ALL WHOM IT MAY CONCERN:

The undersigned hereby certifies that he has caused to be located the GN 112 Lode Mining Claim in the following quarter section(s):

1/4	Section	Township	Range	Meridian
NE	10	25 NORTH	48 EAST	MDB & M
NW	10	25 NORTH	48 EAST	MDB & M
SE	10	25 NORTH	48 EAST	MDB & M
SW	10	25 NORTH	48 EAST	MDB & M

in EUREKA County, Nevada, on the 6TH day of May, 1994.

The name and mailing address of the locator is:

Robert S. Friberg
 265 Cliff View Court
 Reno, NV 89523

The Claim is approximately 1500 feet long and 600 feet wide, such that 1480 feet is claimed in an East direction and 20 feet in a West direction from the point of discovery (monument of location), at which the Notice of Location was posted, together with 300 feet on each side of the monument of location and center line of the Claim. The general course of the lode or vein is from the East to the West direction.

The number, location and markings on each side center or corner monument are as follows:

Location	Markings	Description
No. 1: Northwest Corner	N.W. Corner GN 112	1 1/2" x 1 1/2" x 4' wood post
No. 2: Northeast Corner	N.E. Corner GN 112	1 1/2" x 1 1/2" x 4' wood post
No. 3: Southeast Corner	S.E. Corner GN 112	1 1/2" x 1 1/2" x 4' wood post
No. 4: Southwest Corner	S.W. Corner GN 112	1 1/2" x 1 1/2" x 4' wood post

As erected on the ground, each side center or corner monument is marked as described above by scribed metal tags.

The work of location consisted of making a claim map as provided in NRS 517.040.

Dated this 1st day of June, 1994.

SIGNATURE OF LOCATOR:

[Signature]
 H. H. Tonking (Agent)

BY:

Suggested Form - Nevada Department of Minerals
 Nevada - Lode Certificate of Location - NRS 517.050

BOOK 272 PAGE 089

RECORDER'S STAMP

153916

EUREKA COUNTY NEVADA
 M.H. REBALEATI, RECORDER
 FILE NO. FEES \$9.50

94 JUL 26 PM 2:34

Robert Friberg

BOOK 272 PAGE 089
 OFFICIAL RECORDS
 RECORDED AT THE REQUEST OF

153917

CERTIFICATE OF LOCATION

LODE MINING CLAIM

TO ALL WHOM IT MAY CONCERN:

The undersigned hereby certifies that he has caused to be located the GN 113 Lode Mining Claim in the following quarter section(s):

1/4	Section	Township	Range	Meridian
NW	10	25 NORTH	48 EAST	MDB & M
SW	10	25 NORTH	48 EAST	MDB & M
NE	9	25 NORTH	48 EAST	MDB & M
SE	9	25 NORTH	48 EAST	MDB & M

in EUREKA County, Nevada, on the 6TH day of May, 1994.

The name and mailing address of the locator is:

Robert S. Friberg
265 Cliff View Court
Reno, NV 89523

The Claim is approximately 1500 feet long and 600 feet wide, such that 20 feet is claimed in an East direction and 1480 feet in a West direction from the point of discovery (monument of location), at which the Notice of Location was posted, together with 300 feet on each side of the monument of location and center line of the Claim. The general course of the lode or vein is from the East to the West direction.

The number, location and markings on each side center or corner monument are as follows:

No.	Location	Markings	Description
No. 1:	Northwest Corner	N.W. Corner GN 113	1 1/2" x 1 1/2" x 4' wood post
No. 2:	Northeast Corner	N.E. Corner GN 113	1 1/2" x 1 1/2" x 4' wood post
No. 3:	Southeast Corner	S.E. Corner GN 113	1 1/2" x 1 1/2" x 4' wood post
No. 4:	Southwest Corner	S.W. Corner GN 113	1 1/2" x 1 1/2" x 4' wood post

As erected on the ground, each side center or corner monument is marked as described above by scribed metal tags.

The work of location consisted of making a claim map as provided in NRS 517.040.

Dated this 1st day of June, 1994.

SIGNATURE OF LOCATOR:

H. H. Tonking
H. H. Tonking (Agent)

BY:

Suggested Form - Nevada Department of Minerals
Nevada - Lode Certificate of Location - NRS 517.050

BOOK 272 PAGE 090

RECORDER'S STAMP

153917

EUREKA COUNTY NEVADA
M.H. REBALEATI, RECORDER
FILE NO.

94 JUL 26 PM 2:35

Robert Friberg

RECORDED AT THE REQUEST OF

BOOK 272 PAGE 090

153918

CERTIFICATE OF LOCATION

LODE MINING CLAIM

TO ALL WHOM IT MAY CONCERN:

The undersigned hereby certifies that he has caused to be located the GN 114 Lode Mining Claim in the following quarter section(s):

1/4	Section	25 NORTH	Range	Meridian
SW	10	25 NORTH	48 EAST	MDB & M
SE	10	25 NORTH	48 EAST	MDB & M

in EUREKA County, Nevada, on the 6TH day of May, 1994.

The name and mailing address of the locator is:

Robert S. Friberg
265 Cliff View Court
Reno, NV 89523

The Claim is approximately 1500 feet long and 600 feet wide, such that 1480 feet is claimed in an East direction and 20 feet in a West direction from the point of discovery (monument of location), at which the Notice of Location was posted, together with 300 feet on each side of the monument of location and center line of the Claim. The general course of the lode or vein is from the East to the West direction.

The number, location and markings on each side center or corner monument are as follows:

Location	Markings	Description
No. 1: Northwest Corner	N.W. Corner GN 114	1 1/2" x 1 1/2" x 4' wood post
No. 2: Northeast Corner	N.E. Corner GN 114	1 1/2" x 1 1/2" x 4' wood post
No. 3: Southeast Corner	S.E. Corner GN 114	1 1/2" x 1 1/2" x 4' wood post
No. 4: Southwest Corner	S.W. Corner GN 114	1 1/2" x 1 1/2" x 4' wood post

As erected on the ground, each side center or corner monument is marked as described above by scribed metal tags.

The work of location consisted of making a claim map as provided in NRS 517.040.

Dated this 1st day of June, 1994.

SIGNATURE OF LOCATOR:

BY: *[Signature]*
H. H. Tonking (Agent)

Suggested Form - Nevada Department of Minerals
Nevada - Lode Certificate of Location - NRS 517.050

BOOK 272 PAGE 091

RECORDER'S STAMP

EUREKA COUNTY, NEVADA
M.H. REBALEATI, RECORDER
FILE NO. 153918
FEE \$7.50

BOOK 272 PAGE 091
OFFICIAL RECORDS
RECORDED AT THE REQUEST OF
Robert Friberg
94 JUL 26 PM 2:36

CERTIFICATE OF LOCATION

LODE MINING CLAIM

TO ALL WHOM IT MAY CONCERN:

The undersigned hereby certifies that he has caused to be located the GN 115 Lode Mining Claim in the following quarter section(s):

1/4	Section	25 NORTH	48 EAST	Meridian
SW	10	25 NORTH	48 EAST	MDB & M
SE	10	25 NORTH	48 EAST	MDB & M

in EUREKA County, Nevada, on the 6TH day of May, 1994.

The name and mailing address of the locator is:

Robert S. Friberg
265 Cliff View Court
Reno, NV 89523

The Claim is approximately 1500 feet long and 600 feet wide, such that 1480 feet is claimed in an East direction and 20 feet in a West direction from the point of discovery (monument of location), at which the Notice of Location was posted, together with 300 feet on each side of the monument of location and center line of the Claim. The general course of the lode or vein is from the East to the West direction.

The number, location and markings on each side center or corner monument are as follows:

Location	Markings	Description
No. 1: Northwest Corner	N.W. Corner GN 115	1 1/2" x 1 1/2" x 4' wood post
No. 2: Northeast Corner	N.E. Corner GN 115	1 1/2" x 1 1/2" x 4' wood post
No. 3: Southeast Corner	S.E. Corner GN 115	1 1/2" x 1 1/2" x 4' wood post
No. 4: Southwest Corner	S.W. Corner GN 115	1 1/2" x 1 1/2" x 4' wood post

As erected on the ground, each side center or corner monument is marked as described above by scribed metal tags.

The work of location consisted of making a claim map as provided in NRS 517.040.

Dated this 1st day of June, 1994.

SIGNATURE OF LOCATOR:

BY: H.H. Tonking
H.H. Tonking (Agent)

Suggested Form - Nevada Department of Minerals
Nevada - Lode Certificate of Location - NRS 517.050

BOOK 272 PAGE 092

RECORDER'S STAMP

153919

EUREKA COUNTY NEVADA
M.H. REBALEATI, RECORDER
FILE NO. FEES \$50

94 JUL 26 PM 2:35

Robert Friberg

BOOK 272 PAGE 092
OFFICIAL RECORDS
RECORDED AT THE REQUEST OF

153920

CERTIFICATE OF LOCATION

LODE MINING CLAIM

TO ALL WHOM IT MAY CONCERN:

The undersigned hereby certifies that he has caused to be located the GN 116 Lode Mining Claim in the following quarter section(s):

1/4	SE	10	25 NORTH	48 EAST	MDB & M
1/4	SW	10	25 NORTH	48 EAST	MDB & M
			Township	Range	Meridian

in EUREKA County, Nevada, on the 6TH day of May, 1994.

The name and mailing address of the locator is:

Robert S. Friberg
265 Cliff View Court
Reno, NV 89523

The Claim is approximately 1500 feet long and 600 feet wide, such that 1480 feet is claimed in an East direction and 20 feet in a West direction from the point of discovery (monument of location), at which the Notice of Location was posted, together with 300 feet on each side of the monument of location and center line of the Claim. The general course of the lode or vein is from the East to the West direction.

The number, location and markings on each side center or corner monument are as follows:

Location	Markings	Description
No. 1: Northwest Corner	N.W. Corner GN 116	1 1/2" x 1 1/2" x 4' wood post
No. 2: Northeast Corner	N.E. Corner GN 116	1 1/2" x 1 1/2" x 4' wood post
No. 3: Southeast Corner	S.E. Corner GN 116	1 1/2" x 1 1/2" x 4' wood post
No. 4: Southwest Corner	S.W. Corner GN 116	1 1/2" x 1 1/2" x 4' wood post

As erected on the ground, each side center or corner monument is marked as described above by described metal tags.

The work of location consisted of making a claim map as provided in NRS 517.040.

Dated this 1st day of June, 1994.

SIGNATURE OF LOCATOR:

BY: *H.H. Tonking*
H.H. Tonking (Agent)

Suggested Form - Nevada Department of Minerals
Nevada - Lode Certificate of Location - NRS 517.050

BOOK 272 PAGE 093

RECORDER'S STAMP

153920

EUREKA COUNTY NEVADA
M.N. REBALEATI, RECORDER
FILE NO. FEES \$9.50

94 JUL 26 PM 2:35

BOOK 272 PAGE 093
OFFICIAL RECORDS
RECORDED AT THE REQUEST OF
Robert Friberg

CERTIFICATE OF LOCATION
LODE MINING CLAIM

153921

TO ALL WHOM IT MAY CONCERN:

The undersigned hereby certifies that he has caused to be located the GN 117 Lode Mining Claim in the following quarter section(s):

1/4	Section	Township	Range	Meridian
SE	10	25 NORTH	48 EAST	MDB & M
SW	10	25 NORTH	48 EAST	MDB & M
NW	15	25 NORTH	48 EAST	MDB & M
NE	15	25 NORTH	48 EAST	MDB & M

in EUREKA County, Nevada, on the 6TH day of May, 1994.

The name and mailing address of the locator is:

Robert S. Friberg
265 Cliff View Court
Reno, NV 89523

The Claim is approximately 1500 feet long and 600 feet wide, such that 1480 feet is claimed in an East direction and 20 feet in a West direction from the point of discovery (monument of location), at which the Notice of Location was posted, together with 300 feet on each side of the monument of location and center line of the Claim. The general course of the lode or vein is from the East to the West direction.

The number, location and markings on each side center or corner monument are as follows:

Location	Markings	Description
No. 1: Northwest Corner	N.W. Corner GN 117	1 1/2" x 1 1/2" x 4' wood post
No. 2: Northeast Corner	N.E. Corner GN 117	1 1/2" x 1 1/2" x 4' wood post
No. 3: Southeast Corner	S.E. Corner GN 117	1 1/2" x 1 1/2" x 4' wood post
No. 4: Southwest Corner	S.W. Corner GN 117	1 1/2" x 1 1/2" x 4' wood post

As erected on the ground, each side center or corner monument is marked as described above by scribed metal tags.

The work of location consisted of making a claim map as provided in NRS 517.040.

Dated this 1st day of June, 1994.

SIGNATURE OF LOCATOR:

BY: H. H. Tonking
H. H. Tonking (Agent)

Suggested Form - Nevada Department of Minerals
Nevada - Lode Certificate of Location - NRS 517.050

BOOK 272 PAGE 094

RECORDER'S STAMP

153921

EUREKA COUNTY NEVADA
M.N. REALEATI. RECORDER
FILE NO. FEES \$9.50

94 JUL 26 PM 2: 38

Robert Friberg

BOOK 272 PAGE 094
OFFICIAL RECORDS
RECORDED AT THE REQUEST OF

CERTIFICATE OF LOCATION

LODE MINING CLAIM

TO ALL WHOM IT MAY CONCERN:

The undersigned hereby certifies that he has caused to be located the GN 118 Lode Mining Claim in the following quarter section(s):

1/4	Section	25 NORTH	48 EAST	Meridian
NW	15	25 NORTH	48 EAST	MDB & M
NE	15	25 NORTH	48 EAST	MDB & M

in EUREKA County, Nevada, on the 6TH day of May, 1994.

The name and mailing address of the locator is:

Robert S. Friberg
265 Cliff View Court
Reno, NV 89523

The Claim is approximately 1500 feet long and 600 feet wide, such that 1480 feet is claimed in an East direction and 20 feet in a West direction from the point of discovery (monument of location), at which the Notice of Location was posted, together with 300 feet on each side of the monument of location and center line of the Claim. The general course of the lode or vein is from the East to the West direction.

The number, location and markings on each side center or corner monument are as follows:

Location	Markings	Description
No. 1: Northwest Corner	N.W. Corner GN 118	1 1/2" x 1 1/2" x 4' wood post
No. 2: Northeast Corner	N.E. Corner GN 118	1 1/2" x 1 1/2" x 4' wood post
No. 3: Southeast Corner	S.E. Corner GN 118	1 1/2" x 1 1/2" x 4' wood post
No. 4: Southwest Corner	S.W. Corner GN 118	1 1/2" x 1 1/2" x 4' wood post

As erected on the ground, each side center or corner monument is marked as described above by scribed metal tags.

The work of location consisted of making a claim map as provided in NRS 517.040.

Dated this 1st day of June, 1994.

SIGNATURE OF LOCATOR:

BY: *H. H. Tonking*
H. H. Tonking (Agent)

Suggested Form - Nevada Department of Minerals
Nevada - Lode Certificate of Location - NRS 517.050

BOOK 272 PAGE 095

RECORDER'S STAMP

153922

EUREKA COUNTY NEVADA
M.N. REBALEATI, RECORDER
FILE NO. FEES \$9.50

94 JUL 26 PM 2:05

Robuz Friberg

BOOK 272 PAGE 095
OFFICIAL RECORDS
RECORDED AT THE REQUEST OF

153923
CERTIFICATE OF LOCATION

LODE MINING CLAIM

TO ALL WHOM IT MAY CONCERN:

The undersigned hereby certifies that he has caused to be located the GN 119 Lode Mining Claim in the following quarter section(s):

1/4	Section	10	Township	25 NORTH	Range	48 EAST	Meridian	MDB & M
-----	---------	----	----------	----------	-------	---------	----------	---------

in EUREKA County, Nevada, on the 6TH day of May, 1994.

The name and mailing address of the locator is:

Robert S. Friberg
 265 Cliff View Court
 Reno, NV 89523

The Claim is approximately 1500 feet long and 600 feet wide, such that 20 feet is claimed in an East direction and 1480 feet in a West direction from the point of discovery (monument of location), at which the Notice of Location was posted, together with 300 feet on each side of the monument of location and center line of the Claim. The general course of the lode or vein is from the East to the West direction.

The number, location and markings on each side center or corner monument are as follows:

Location	Markings	Description
No. 1: Northwest Corner	N.W. Corner GN 119	1 1/2" x 1 1/2" x 4' wood post
No. 2: Northeast Corner	N.E. Corner GN 119	1 1/2" x 1 1/2" x 4' wood post
No. 3: Southeast Corner	S.E. Corner GN 119	1 1/2" x 1 1/2" x 4' wood post
No. 4: Southwest Corner	S.W. Corner GN 119	1 1/2" x 1 1/2" x 4' wood post

As erected on the ground, each side center or corner monument is marked as described above by scribed metal tags.

The work of location consisted of making a claim map as provided in NRS 517.040.

Dated this 1st day of June, 1994.

SIGNATURE OF LOCATOR:

BY: H. H. Tonking
 H. H. Tonking (Agent)

Suggested Form - Nevada Department of Minerals
 Nevada - Lode Certificate of Location - NRS 517.050

BOOK 272 PAGE 096

RECORDERS STAMP

BOOK 272 PAGE 096
 OFFICIAL RECORDS
 RECORDED AT THE REQUEST OF
Robert Friberg
 94 JUL 26 PM 2:38
 EUREKA COUNTY NEVADA
 M.H. REBALEATI, RECORDER
 FILE NO. 153923
 FEES \$50

CERTIFICATE OF LOCATION

153924

LODE MINING CLAIM

TO ALL WHOM IT MAY CONCERN:

The undersigned hereby certifies that he has caused to be located the GN 120 Lode Mining Claim in the following quarter section(s):

1/4	Section	25 NORTH	48 EAST	Meridian
NE	10	25 NORTH	48 EAST	MDB & M
NW	11	25 NORTH	48 EAST	MDB & M

in EUREKA County, Nevada, on the 6TH day of May, 1994.

The name and mailing address of the locator is:

Robert S. Friberg
265 Cliff View Court
Reno, NV 89523

The Claim is approximately 1500 feet long and 600 feet wide, such that 1480 feet is claimed in an East direction and 20 feet in a West direction from the point of discovery (monument of location), at which the Notice of Location was posted, together with 300 feet on each side of the monument of location and center line of the Claim. The general course of the lode or vein is from the East to the West direction.

The number, location and markings on each side center or corner monument are as follows:

Location	Markings	Description
No. 1: Northwest Corner	N.W. Corner GN 120	1 1/2" x 1 1/2" x 4' wood post
No. 2: Northeast Corner	N.E. Corner GN 120	1 1/2" x 1 1/2" x 4' wood post
No. 3: Southeast Corner	S.E. Corner GN 120	1 1/2" x 1 1/2" x 4' wood post
No. 4: Southwest Corner	S.W. Corner GN 120	1 1/2" x 1 1/2" x 4' wood post

As erected on the ground, each side center or corner monument is marked as described above by scribed metal tags.

The work of location consisted of making a claim map as provided in NRS 517.040.

Dated this 1st day of June, 1994.

SIGNATURE OF LOCATOR:

BY: *[Signature]*
H. H. Tonking (Agent)

Suggested Form - Nevada Department of Minerals
Nevada - Lode Certificate of Location - NRS 517.050

RECORDER'S STAMP

153924

EUREKA COUNTY, NEVADA
M.N. REBALEATI, RECORDER
FILE NO. FEES \$9.50

94 JUL 26 PM 2:35

BOOK 272 PAGE 097
OFFICIAL RECORDS
RECORDED AT THE REQUEST OF
Robert Friberg

BOOK 272 PAGE 097

153925
CERTIFICATE OF LOCATION

LODE MINING CLAIM

TO ALL WHOM IT MAY CONCERN:

The undersigned hereby certifies that he has caused to be located the GN 121 Lode Mining Claim in the following quarter section(s):

<u>1/4</u>	<u>Section</u>	<u>10</u>	<u>25 NORTH</u>	<u>48 EAST</u>	<u>Meridian</u>
<u>NE</u>					<u> MDB & M</u>

in EUREKA County, Nevada, on the 6TH day of May, 1994.

The name and mailing address of the locator is:

Robert S. Friberg
 265 Cliff View Court
 Reno, NV 89523

The Claim is approximately 1500 feet long and 600 feet wide, such that 20 feet is claimed in an East direction and 1480 feet in a West direction from the point of discovery (monument of location), at which the Notice of Location was posted, together with 300 feet on each side of the monument of location and center line of the Claim. The general course of the lode or vein is from the East to the West direction.

The number, location and markings on each side center or corner monument are as follows:

<u>Location</u>	<u>Markings</u>	<u>Description</u>
No. 1: Northwest Corner	N.W. Corner GN 121	1 1/2" x 1 1/2" x 4' wood post
No. 2: Northeast Corner	N.E. Corner GN 121	1 1/2" x 1 1/2" x 4' wood post
No. 3: Southeast Corner	S.E. Corner GN 121	1 1/2" x 1 1/2" x 4' wood post
No. 4: Southwest Corner	S.W. Corner GN 121	1 1/2" x 1 1/2" x 4' wood post

As erected on the ground, each side center or corner monument is marked as described above by scribed metal tags.

The work of location consisted of making a claim map as provided in NRS 517.040.

Dated this 1st day of June, 1994.

SIGNATURE OF LOCATOR

BY:

H. H. Tonking
 H. H. Tonking (Agent)

Suggested Form - Nevada Department of Minerals
 Nevada - Lode Certificate of Location - NRS 517.050

BOOK 272 PAGE 098

RECORDER'S STAMP

EUREKA COUNTY NEVADA
 H.N. REBALEATI, RECORDER
 FILE NO. **153925**
 FEES \$9.50

94 JUL 26 PM 2:35

RECORDED AT THE REQUEST OF

BOOK 272 PAGE 098

Robert Friberg

CERTIFICATE OF LOCATION

LODE MINING CLAIM

TO ALL WHOM IT MAY CONCERN:

The undersigned hereby certifies that he has caused to be located the GN 122 Lode Mining Claim in the following quarter section(s):

1/4	Section	25 NORTH	Range	Meridian
NW	10	48 EAST	MDB & M	
NE	11	48 EAST	MDB & M	
		25 NORTH		

in EUREKA County, Nevada, on the 6TH day of May, 1994.

The name and mailing address of the locator is:

Robert S. Friberg
265 Cliff View Court
Reno, NV 89523

The Claim is approximately 1500 feet long and 600 feet wide, such that 1480 feet is claimed in an East direction and 20 feet in a West direction from the point of discovery (monument of location), at which the Notice of Location was posted, together with 300 feet on each side of the monument of location and center line of the Claim. The general course of the lode or vein is from the East to the West direction.

The number, location and markings on each side center or corner monument are as follows:

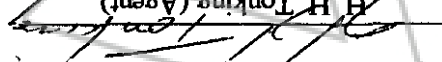
Location	Markings	Description
No. 1: Northwest Corner	N.W. Corner GN 122	1 1/2" x 1 1/2" x 4' wood post
No. 2: Northeast Corner	N.E. Corner GN 122	1 1/2" x 1 1/2" x 4' wood post
No. 3: Southeast Corner	S.E. Corner GN 122	1 1/2" x 1 1/2" x 4' wood post
No. 4: Southwest Corner	S.W. Corner GN 122	1 1/2" x 1 1/2" x 4' wood post

As erected on the ground, each side center or corner monument is marked as described above by scribed metal tags.

The work of location consisted of making a claim map as provided in NRS 517.040.

Dated this 1st day of June, 1994.

SIGNATURE OF LOCATOR:

BY:  H. H. Tonking (Agent)

Suggested Form - Nevada Department of Minerals
Nevada - Lode Certificate of Location - NRS 517.050

BOOK 272 PAGE 099

RECORDER'S STAMP

EUREKA COUNTY NEVADA
H.M. REBALEATI, RECORDER
FILE NO. 153926
FEES \$9.50

BOOK 272 PAGE 099
OFFICIAL RECORDS
RECORDED AT THE REQUEST OF
Robert Friberg
94 JUL 26 PM 2:35

153927

CERTIFICATE OF LOCATION

LODE MINING CLAIM

TO ALL WHOM IT MAY CONCERN:

The undersigned hereby certifies that he has caused to be located the GN 123 Lode Mining Claim in the following quarter section(s):

1/4	Section	10	Township	25 NORTH	Range	48 EAST	Meridian	MDB & M
-----	---------	----	----------	----------	-------	---------	----------	---------

in EUREKA County, Nevada, on the 6TH day of May, 1994.

The name and mailing address of the locator is:

Robert S. Friberg
265 Cliff View Court
Reno, NV 89523

The Claim is approximately 1500 feet long and 600 feet wide, such that 20 feet is claimed in an East direction and 1480 feet in a West direction from the point of discovery (monument of location), at which the Notice of Location was posted, together with 300 feet on each side of the monument of location and center line of the Claim. The general course of the lode or vein is from the East to the West direction.

The number, location and markings on each side center or corner monument are as follows:

Location	Markings	Description
No. 1: Northwest Corner	N.W. Corner GN 123	1 1/2" x 1 1/2" x 4' wood post
No. 2: Northeast Corner	N.E. Corner GN 123	1 1/2" x 1 1/2" x 4' wood post
No. 3: Southeast Corner	S.E. Corner GN 123	1 1/2" x 1 1/2" x 4' wood post
No. 4: Southwest Corner	S.W. Corner GN 123	1 1/2" x 1 1/2" x 4' wood post

As erected on the ground, each side center or corner monument is marked as described above by scribed metal tags.

The work of location consisted of making a claim map as provided in NRS 517.040.

Dated this 1st day of June, 1994.

SIGNATURE OF LOCATOR:

[Signature]
H. H. Tonking (Agent)

BY:

Suggested Form - Nevada Department of Minerals
Nevada - Lode Certificate of Location - NRS 517.050

RECORDER'S STAMP

BOOK 272 PAGE 100

153927

EUREKA COUNTY NEVADA
M.N. REBALEATI, RECORDER
FILE NO. FEES \$950

94 JUL 26 PM 2: 35

BOOK 272 PAGE 100
OFFICIAL RECORDS
RECORDED AT THE REQUEST OF
Robert Friberg

CERTIFICATE OF LOCATION

153928

LODE MINING CLAIM

TO ALL WHOM IT MAY CONCERN:

The undersigned hereby certifies that he has caused to be located the GN 124 Lode Mining Claim in the following quarter section(s):

1/4	Section	25 NORTH	48 EAST	Meridian
NW		25 NORTH	48 EAST	MDB & M
NE	10	25 NORTH	48 EAST	MDB & M
NW	11	25 NORTH	48 EAST	MDB & M

in EUREKA County, Nevada, on the 6TH day of May, 1994.

The name and mailing address of the locator is:

Robert S. Friberg
265 Cliff View Court
Reno, NV 89523

The Claim is approximately 1500 feet long and 600 feet wide, such that 1480 feet is claimed in an East direction and 20 feet in a West direction from the point of discovery (monument of location), at which the Notice of Location was posted, together with 300 feet on each side of the monument of location and center line of the Claim. The general course of the lode or vein is from the East to the West direction.

The number, location and markings on each side center or corner monument are as follows:

Location	Markings	Description
No. 1: Northwest Corner	N.W. Corner GN 124	1 1/2" x 1 1/2" x 4' wood post
No. 2: Northeast Corner	N.E. Corner GN 124	1 1/2" x 1 1/2" x 4' wood post
No. 3: Southeast Corner	S.E. Corner GN 124	1 1/2" x 1 1/2" x 4' wood post
No. 4: Southwest Corner	S.W. Corner GN 124	1 1/2" x 1 1/2" x 4' wood post

As erected on the ground, each side center or corner monument is marked as described above by scribed metal tags.

The work of location consisted of making a claim map as provided in NRS 517.040.

Dated this 1st day of June, 1994.

SIGNATURE OF LOCATOR:

BY: H. H. Tonking
H. H. Tonking (Agent)

Suggested Form - Nevada Department of Minerals
Nevada - Lode Certificate of Location - NRS 517.050

RECORDER'S STAMP

BOOK 272 PAGE 101

BOOK 272 PAGE 101
OFFICIAL RECORDS
RECORDED AT THE REQUEST OF
Robert Friberg
94 JUL 26 PM 2:35
EUREKA COUNTY NEVADA
M.N. REBALEATI, RECORDER
FILE NO. 153928
FEES \$950

153929

CERTIFICATE OF LOCATION

LODE MINING CLAIM

TO ALL WHOM IT MAY CONCERN:

The undersigned hereby certifies that he has caused to be located the GN 125 Lode Mining Claim in the following quarter section(s):

1/4	Section	10	Township	25 NORTH	Range	48 EAST	Meridian	MDB & M
-----	---------	----	----------	----------	-------	---------	----------	---------

in EUREKA County, Nevada, on the 6TH day of May, 1994.

The name and mailing address of the locator is:

Robert S. Friberg
265 Cliff View Court
Reno, NV 89523

The Claim is approximately 1500 feet long and 600 feet wide, such that 20 feet is claimed in an East direction and 1480 feet in a West direction from the point of discovery (monument of location), at which the Notice of Location was posted, together with 300 feet on each side of the monument of location and center line of the Claim. The general course of the lode or vein is from the East to the West direction.

The number, location and markings on each side center or corner monument are as follows:

Location	Markings	Description
No. 1: Northwest Corner	N.W. Corner GN 125	1 1/2" x 1 1/2" x 4' wood post
No. 2: Northeast Corner	N.E. Corner GN 125	1 1/2" x 1 1/2" x 4' wood post
No. 3: Southeast Corner	S.E. Corner GN 125	1 1/2" x 1 1/2" x 4' wood post
No. 4: Southwest Corner	S.W. Corner GN 125	1 1/2" x 1 1/2" x 4' wood post

As erected on the ground, each side center or corner monument is marked as described above by scribed metal tags.

The work of location consisted of making a claim map as provided in NRS 517.040.

Dated this 1st day of June, 1994.

SIGNATURE OF LOCATOR

BY: *H. H. Tonking*
H. H. Tonking (Agent)

Suggested Form - Nevada Department of Minerals
Nevada - Lode Certificate of Location - NRS 517.050

BOOK 272 PAGE 102

RECORDER'S STAMP

153929

EUREKA COUNTY NEVADA
M.N. REBALEATI, RECORDER
FILE NO. FEE \$2.50

94 JUL 26 PM 2:35

BOOK 272 PAGE 102
OFFICIAL RECORDS
RECORDED AT THE REQUEST OF
Robert Friberg

CERTIFICATE OF LOCATION

153930

LODE MINING CLAIM

TO ALL WHOM IT MAY CONCERN:

The undersigned hereby certifies that he has caused to be located the GN 126 Lode Mining Claim in the following quarter section(s):

1/4	Section	25 NORTH	Range	Meridian
NE	10	25 NORTH	48 EAST	MDB & M
NW	11	25 NORTH	48 EAST	MDB & M

in EUREKA County, Nevada, on the 6TH day of May, 1994.

The name and mailing address of the locator is:

Robert S. Friberg
265 Cliff View Court
Reno, NV 89523

The Claim is approximately 1500 feet long and 600 feet wide, such that 1480 feet is claimed in an East direction and 20 feet in a West direction from the point of discovery (monument of location), at which the Notice of Location was posted, together with 300 feet on each side of the monument of location and center line of the Claim. The general course of the lode or vein is from the East to the West direction.

The number, location and markings on each side center or corner monument are as follows:

Location	Markings	Description
No. 1: Northwest Corner	N.W. Corner GN 126	1 1/2" x 1 1/2" x 4' wood post
No. 2: Northeast Corner	N.E. Corner GN 126	1 1/2" x 1 1/2" x 4' wood post
No. 3: Southeast Corner	S.E. Corner GN 126	1 1/2" x 1 1/2" x 4' wood post
No. 4: Southwest Corner	S.W. Corner GN 126	1 1/2" x 1 1/2" x 4' wood post

As erected on the ground, each side center or corner monument is marked as described above by scribed metal tags.

The work of location consisted of making a claim map as provided in NRS 517.040.

Dated this 1st day of June, 1994.

SIGNATURE OF LOCATOR:

BY: *Robert S. Friberg*
H. H. Tonking (Agent)

Suggested Form - Nevada Department of Minerals
Nevada - Lode Certificate of Location - NRS 517.050

BOOK 272 PAGE 103

RECORDER'S STAMP

153930

EUREKA COUNTY NEVADA
M.N. REBALEATI, RECORDER
FILE NO. FEES \$9.50

94 JUL 26 PM 2:35

BOOK 272 PAGE 103
OFFICIAL RECORDS
RECORDED AT THE REQUEST OF
Robert Friberg

153931

CERTIFICATE OF LOCATION

LODE MINING CLAIM

TO ALL WHOM IT MAY CONCERN:

The undersigned hereby certifies that he has caused to be located the GN 127 Lode Mining Claim in the following quarter section(s):

1/4	Section	25 NORTH	Range	Meridian
NE	10	25 NORTH	48 EAST	MDB & M
SE	10	25 NORTH	48 EAST	MDB & M

in EUREKA County, Nevada, on the 6TH day of May, 1994.

The name and mailing address of the locator is:

Robert S. Friberg
265 Cliff View Court
Reno, NV 89523

The Claim is approximately 1500 feet long and 600 feet wide, such that 20 feet is claimed in an East direction and 1480 feet in a West direction from the point of discovery (monument of location), at which the Notice of Location was posted, together with 300 feet on each side of the monument of location and center line of the Claim. The general course of the lode or vein is from the East to the West direction.

The number, location and markings on each side center or corner monument are as follows:

Location	Markings	Description
No. 1: Northwest Corner	N.W. Corner GN 127	1 1/2" x 1 1/2" x 4' wood post
No. 2: Northeast Corner	N.E. Corner GN 127	1 1/2" x 1 1/2" x 4' wood post
No. 3: Southeast Corner	S.E. Corner GN 127	1 1/2" x 1 1/2" x 4' wood post
No. 4: Southwest Corner	S.W. Corner GN 127	1 1/2" x 1 1/2" x 4' wood post

As erected on the ground, each side center or corner monument is marked as described above by scribed metal tags.

The work of location consisted of making a claim map as provided in NRS 517.040.

Dated this 1st day of June, 1994.

SIGNATURE OF LOCATOR:

BY: *H. H. Tonking*
H. H. Tonking (Agent)

Suggested Form - Nevada Department of Minerals
Nevada - Lode Certificate of Location - NRS 517.050

BOOK 272 PAGE 104

RECORDER'S STAMP

153931

EUREKA COUNTY NEVADA
H.N. REBALEATI, RECORDER
FILE NO. FEE \$50

94 JUL 26 PM 2:35

BOOK 272 PAGE 104
OFFICIAL RECORDS
RECORDED AT THE REQUEST OF

CERTIFICATE OF LOCATION

LODE MINING CLAIM

153932

TO ALL WHOM IT MAY CONCERN:

The undersigned hereby certifies that he has caused to be located the GN 128 Lode Mining Claim in the following quarter section(s):

1/4	Section	Township	Range	Meridian
NE	10	25 NORTH	48 EAST	MDB & M
SE	10	25 NORTH	48 EAST	MDB & M
NW	11	25 NORTH	48 EAST	MDB & M
SW	11	25 NORTH	48 EAST	MDB & M

in EUREKA County, Nevada, on the 6TH day of May, 1994.

The name and mailing address of the locator is:

Robert S. Friberg
265 Cliff View Court
Reno, NV 89523

The Claim is approximately 1500 feet long and 600 feet wide, such that 1480 feet is claimed in an East direction and 20 feet in a West direction from the point of discovery (monument of location), at which the Notice of Location was posted, together with 300 feet on each side of the monument of location and center line of the Claim. The general course of the lode or vein is from the East to the West direction.

The number, location and markings on each side center or corner monument are as follows:

Location	Markings	Description
No. 1: Northwest Corner	N.W. Corner GN 128	1 1/2" x 1 1/2" x 4' wood post
No. 2: Northeast Corner	N.E. Corner GN 128	1 1/2" x 1 1/2" x 4' wood post
No. 3: Southeast Corner	S.E. Corner GN 128	1 1/2" x 1 1/2" x 4' wood post
No. 4: Southwest Corner	S.W. Corner GN 128	1 1/2" x 1 1/2" x 4' wood post

As erected on the ground, each side center or corner monument is marked as described above by scribed metal tags.

The work of location consisted of making a claim map as provided in NRS 517.040.

Dated this 1st day of June, 1994.

SIGNATURE OF LOCATOR:

BY: *H. H. Tonking*
H. H. Tonking (Agent)

Suggested Form - Nevada Department of Minerals
Nevada - Lode Certificate of Location - NRS 517.050

RECORDER'S STAMP

153932

EUREKA COUNTY NEVADA
M.N. REBALEATI, RECORDER
FILE NO. 950

94 JUL 26 PM 2:35

BOOK 272 PAGE 105
OFFICIAL RECORDS
RECORDED AT THE REQUEST OF
Robert Friberg

BOOK 272 PAGE 105

CERTIFICATE OF LOCATION

LODE MINING CLAIM

TO ALL WHOM IT MAY CONCERN:

The undersigned hereby certifies that he has caused to be located the GN 129 Lode Mining Claim in the following quarter section(s):

1/4	Section	10	Township	25 NORTH	Range	48 EAST	Meridian	MDB & M
-----	---------	----	----------	----------	-------	---------	----------	---------

in EUREKA County, Nevada, on the 6TH day of May, 1994.

The name and mailing address of the locator is:

Robert S. Friberg
265 Cliff View Court
Reno, NV 89523

The Claim is approximately 1500 feet long and 600 feet wide, such that 20 feet is claimed in an East direction and 1480 feet in a West direction from the point of discovery (monument of location), at which the Notice of Location was posted, together with 300 feet on each side of the monument of location and center line of the Claim. The general course of the lode or vein is from the East to the West direction.

The number, location and markings on each side center or corner monument are as follows:

Location	Markings	Description
No. 1: Northwest Corner	N.W. Corner GN 129	1 1/2" x 1 1/2" x 4' wood post
No. 2: Northeast Corner	N.E. Corner GN 129	1 1/2" x 1 1/2" x 4' wood post
No. 3: Southeast Corner	S.E. Corner GN 129	1 1/2" x 1 1/2" x 4' wood post
No. 4: Southwest Corner	S.W. Corner GN 129	1 1/2" x 1 1/2" x 4' wood post

As erected on the ground, each side center or corner monument is marked as described above by scribed metal tags.

The work of location consisted of making a claim map as provided in NRS 517.040.

Dated this 1st day of June, 1994.

SIGNATURE OF LOCATOR:

H. H. Tonking
H. H. Tonking (Agent)

BY:

Suggested Form - Nevada Department of Minerals
Nevada - Lode Certificate of Location - NRS 517.050

BOOK 272 PAGE 106

RECORDER'S STAMP

153933

EUREKA COUNTY NEVADA
M.M. REBALEATI, RECORDER
FILE NO. 950

94 JUL 26 PH 2:35
Friberg

BOOK 272 PAGE 106
OFFICIAL RECORDS
RECORDED AT THE REQUEST OF

153933

153934

CERTIFICATE OF LOCATION

LODE MINING CLAIM

TO ALL WHOM IT MAY CONCERN:

The undersigned hereby certifies that he has caused to be located the GN 130 Lode Mining Claim in the following quarter section(s):

1/4	Section	25 NORTH	Range	Meridian
SE	10	48 EAST		MDB & M
SW	11	48 EAST		MDB & M

in EUREKA County, Nevada, on the 6TH day of May, 1994.

The name and mailing address of the locator is:

Robert S. Friberg
265 Cliff View Court
Reno, NV 89523

The Claim is approximately 1500 feet long and 600 feet wide, such that 1480 feet is claimed in an East direction and 20 feet in a West direction from the point of discovery (monument of location), at which the Notice of Location was posted, together with 300 feet on each side of the monument of location and center line of the Claim. The general course of the lode or vein is from the East to the West direction.

The number, location and markings on each side center or corner monument are as follows:

Location	Markings	Description
No. 1: Northwest Corner	N.W. Corner GN 130	1 1/2" x 1 1/2" x 4' wood post
No. 2: Northeast Corner	N.E. Corner GN 130	1 1/2" x 1 1/2" x 4' wood post
No. 3: Southeast Corner	S.E. Corner GN 130	1 1/2" x 1 1/2" x 4' wood post
No. 4: Southwest Corner	S.W. Corner GN 130	1 1/2" x 1 1/2" x 4' wood post

As erected on the ground, each side center or corner monument is marked as described above by scribed metal tags.

The work of location consisted of making a claim map as provided in NRS 517.040.

Dated this 1st day of June, 1994.

SIGNATURE OF LOCATOR:

BY: H. H. Tonking (Agent)

Suggested Form - Nevada Department of Minerals
Nevada - Lode Certificate of Location - NRS 517.050

BOOK 272 PAGE 107

RECORDER'S STAMP

153934

EUREKA COUNTY, NEVADA
M.N. REBALEATI, RECORDER
FILE NO. FEES \$7.50

BOOK 272 PAGE 107
OFFICIAL RECORDS
RECORDED AT THE REQUEST OF
Robert Friberg
94 JUL 26 PM 2:35

CERTIFICATE OF LOCATION

LODE MINING CLAIM

TO ALL WHOM IT MAY CONCERN:

The undersigned hereby certifies that he has caused to be located the GN 131 Lode Mining Claim in the following quarter section(s):

1/4 Section 10 Township 25 NORTH Range 48 EAST Meridian MDB & M

in EUREKA County, Nevada, on the 6TH day of May, 1994.

The name and mailing address of the locator is:

Robert S. Friberg
265 Cliff View Court
Reno, NV 89523

The Claim is approximately 1500 feet long and 600 feet wide, such that 20 feet is claimed in an East direction and 1480 feet in a West direction from the point of discovery (monument of location), at which the Notice of Location was posted, together with 300 feet on each side of the monument of location and center line of the Claim. The general course of the lode or vein is from the East to the West direction.

The number, location and markings on each side center or corner monument are as follows:

Location	Markings	Description
No. 1: Northwest Corner	N.W. Corner GN 131	1 1/2" x 1 1/2" x 4' wood post
No. 2: Northeast Corner	N.E. Corner GN 131	1 1/2" x 1 1/2" x 4' wood post
No. 3: Southeast Corner	S.E. Corner GN 131	1 1/2" x 1 1/2" x 4' wood post
No. 4: Southwest Corner	S.W. Corner GN 131	1 1/2" x 1 1/2" x 4' wood post

As erected on the ground, each side center or corner monument is marked as described above by scribed metal tags.

The work of location consisted of making a claim map as provided in NRS 517.040.

Dated this 1st day of June, 1994.

SIGNATURE OF LOCATOR:

BY: *H. H. Tonking*
H. H. Tonking (Agent)

Suggested Form - Nevada Department of Minerals
Nevada - Lode Certificate of Location - NRS 517.050

BOOK 272 PAGE 108

RECORDER'S STAMP

153935

EUREKA COUNTY NEVADA
M.N. REBALEATI, RECORDER
FILE NO. 950

94 JUL 26 PM 2:33

Robert Friberg

BOOK 272 PAGE 108
OFFICIAL RECORDS
RECORDED AT THE REQUEST OF

CERTIFICATE OF LOCATION

LODE MINING CLAIM

TO ALL WHOM IT MAY CONCERN:

The undersigned hereby certifies that he has caused to be located the GN 132 Lode Mining Claim in the following quarter section(s):

1/4	Section	25 NORTH	Range	Meridian
SE	10	25 NORTH	48 EAST	MDB & M
SW	11	25 NORTH	48 EAST	MDB & M

in EUREKA County, Nevada, on the 6TH day of May, 1994.

The name and mailing address of the locator is:

Robert S. Friberg
265 Cliff View Court
Reno, NV 89523

The Claim is approximately 1500 feet long and 600 feet wide, such that 1480 feet is claimed in an East direction and 20 feet in a West direction from the point of discovery (monument of location), at which the Notice of Location was posted, together with 300 feet on each side of the monument of location and center line of the Claim. The general course of the lode or vein is from the East to the West direction.

The number, location and markings on each side center or corner monument are as follows:

Location	Markings	Description
No. 1: Northwest Corner	N.W. Corner GN 132	1 1/2" x 1 1/2" x 4' wood post
No. 2: Northeast Corner	N.E. Corner GN 132	1 1/2" x 1 1/2" x 4' wood post
No. 3: Southeast Corner	S.E. Corner GN 132	1 1/2" x 1 1/2" x 4' wood post
No. 4: Southwest Corner	S.W. Corner GN 132	1 1/2" x 1 1/2" x 4' wood post

As erected on the ground, each side center or corner monument is marked as described above by described metal tags.

The work of location consisted of making a claim map as provided in NRS 517.040.

Dated this 1st day of June, 1994.

SIGNATURE OF LOCATOR:

BY: H. H. Tonking
H. H. Tonking (Agent)

Suggested Form - Nevada Department of Minerals
Nevada - Lode Certificate of Location - NRS 517.050

BOOK 272 PAGE 109

RECORDER'S STAMP

BOOK 272 PAGE 109
OFFICIAL RECORDS
RECORDED AT THE REQUEST OF
Robert Friberg
94 JUL 26 PM 2:38
EUREKA COUNTY NEVADA
M.N. REBALEATI, RECORDER
FILE NO. 153936
FEES \$ 9.00

153936

153937
CERTIFICATE OF LOCATION
LODE MINING CLAIM

TO ALL WHOM IT MAY CONCERN:

The undersigned hereby certifies that he has caused to be located the GN 133 Lode Mining Claim in the following quarter section(s):

1/4	Section	10	Township	25 NORTH	Range	48 EAST	Meridian	MDB & M
-----	---------	----	----------	----------	-------	---------	----------	---------

in EUREKA County, Nevada, on the 6TH day of May, 1994.

The name and mailing address of the locator is:

Robert S. Friberg
 265 Cliff View Court
 Reno, NV 89523

The Claim is approximately 1500 feet long and 600 feet wide, such that 20 feet is claimed in an East direction and 1480 feet in a West direction from the point of discovery (monument of location), at which the Notice of Location was posted, together with 300 feet on each side of the monument of location and center line of the Claim. The general course of the lode or vein is from the East to the West direction.

The number, location and markings on each side center or corner monument are as follows:

Location	Markings	Description
No. 1: Northwest Corner	N.W. Corner GN 133	1 1/2" x 1 1/2" x 4' wood post
No. 2: Northeast Corner	N.E. Corner GN 133	1 1/2" x 1 1/2" x 4' wood post
No. 3: Southeast Corner	S.E. Corner GN 133	1 1/2" x 1 1/2" x 4' wood post
No. 4: Southwest Corner	S.W. Corner GN 133	1 1/2" x 1 1/2" x 4' wood post

As erected on the ground, each side center or corner monument is marked as described above by scribed metal tags.

The work of location consisted of making a claim map as provided in NRS 517.040.

Dated this 1st day of June, 1994.

SIGNATURE OF LOCATOR:

[Signature]
 H. H. Tonking (Agent)

BY:

Suggested Form - Nevada Department of Minerals
 Nevada - Lode Certificate of Location - NRS 517.050

BOOK 272 PAGE 110

RECORDER'S STAMP

BOOK 272 PAGE 110
 OFFICIAL RECORDS
 RECORDED AT THE REQUEST OF
Robert Friberg
 94 JUL 26 PM 2:38
 EUREKA COUNTY NEVADA
 M.N. REBALEATI. RECORDER
 FILE NO. 153937
 FEE \$2.50

153938
CERTIFICATE OF LOCATION

LODE MINING CLAIM

TO ALL WHOM IT MAY CONCERN:

The undersigned hereby certifies that he has caused to be located the GN 134 Lode Mining Claim in the following quarter section(s):

1/4	Section	25 NORTH	25 NORTH	48 EAST	48 EAST	MDB & M	MDB & M
SE	10	11	48 EAST	48 EAST	48 EAST	MDB & M	MDB & M
SW	11	25 NORTH	25 NORTH	48 EAST	48 EAST	MDB & M	MDB & M

in EUREKA County, Nevada, on the 6TH day of May, 1994.

The name and mailing address of the locator is:

Robert S. Friberg
 265 Cliff View Court
 Reno, NV 89523

The Claim is approximately 1500 feet long and 600 feet wide, such that 1480 feet is claimed in an East direction and 20 feet in a West direction from the point of discovery (monument of location), at which the Notice of Location was posted, together with 300 feet on each side of the monument of location and center line of the Claim. The general course of the lode or vein is from the East to the West direction.

The number, location and markings on each side center or corner monument are as follows:

Location	Markings	Description
No. 1: Northwest Corner	N.W. Corner GN 134	1 1/2" x 1 1/2" x 4' wood post
No. 2: Northeast Corner	N.E. Corner GN 134	1 1/2" x 1 1/2" x 4' wood post
No. 3: Southeast Corner	S.E. Corner GN 134	1 1/2" x 1 1/2" x 4' wood post
No. 4: Southwest Corner	S.W. Corner GN 134	1 1/2" x 1 1/2" x 4' wood post

As erected on the ground, each side center or corner monument is marked as described above by scribed metal tags.

The work of location consisted of making a claim map as provided in NRS 517.040.

Dated this 1st day of June, 1994.

SIGNATURE OF LOCATOR:

BY: *H. H. Tonking*
 H. H. Tonking (Agent)

Suggested Form - Nevada Department of Minerals
 Nevada - Lode Certificate of Location - NRS 517.050

BOOK 272 PAGE 111

RECORDER'S STAMP

153938

EUREKA COUNTY, NEVADA
 M.N. REBALEATI, RECORDER
 FILE NO. FEES \$50

94 JUL 26 PM 2:36

BOOK 272 PAGE 111
 OFFICIAL RECORDS
 RECORDED AT THE REQUEST OF
 Robert Friberg

153939

CERTIFICATE OF LOCATION

LODE MINING CLAIM

TO ALL WHOM IT MAY CONCERN:

The undersigned hereby certifies that he has caused to be located the GN 135 Lode Mining Claim in the following quarter section(s):

1/4	Section	25 NORTH	Range	Meridian
SE	10	25 NORTH	48 EAST	MDB & M
NE	15	25 NORTH	48 EAST	MDB & M

in EUREKA County, Nevada, on the 6TH day of May, 1994.

The name and mailing address of the locator is:

Robert S. Friberg
265 Cliff View Court
Reno, NV 89523

The Claim is approximately 1500 feet long and 600 feet wide, such that 20 feet is claimed in an East direction and 1480 feet in a West direction from the point of discovery (monument of location), at which the Notice of Location was posted, together with 300 feet on each side of the monument of location and center line of the Claim. The general course of the lode or vein is from the East to the West direction.

The number, location and markings on each side center or corner monument are as follows:

Location	Markings	Description
No. 1: Northwest Corner	N.W. Corner GN 135	1 1/2" x 1 1/2" x 4' wood post
No. 2: Northeast Corner	N.E. Corner GN 135	1 1/2" x 1 1/2" x 4' wood post
No. 3: Southeast Corner	S.E. Corner GN 135	1 1/2" x 1 1/2" x 4' wood post
No. 4: Southwest Corner	S.W. Corner GN 135	1 1/2" x 1 1/2" x 4' wood post

As erected on the ground, each side center or corner monument is marked as described above by scribed metal tags.

The work of location consisted of making a claim map as provided in NRS 517.040.

Dated this 1st day of June, 1994.

SIGNATURE OF LOCATOR:

BY: *H. H. Tonking*
H. H. Tonking (Agent)

Suggested Form - Nevada Department of Minerals
Nevada - Lode Certificate of Location - NRS 517.050

BOOK 272 PAGE 112

RECORDER'S STAMP

153939

EUREKA COUNTY, NEVADA
M.N. REBALEATI, RECORDER
FILE NO. FEES \$9.50

94 JUL 26 PM 2:35

Robert Friberg

BOOK 272 PAGE 112
OFFICIAL RECORDS
RECORDED AT THE REQUEST OF

153940

CERTIFICATE OF LOCATION

LODE MINING CLAIM

TO ALL WHOM IT MAY CONCERN:

The undersigned hereby certifies that he has caused to be located the GN 136 Lode Mining Claim in

the following quarter section(s):

1/4	Section	Township	Range	Meridian
SE	10	25 NORTH	48 EAST	MDB & M
NE	15	25 NORTH	48 EAST	MDB & M
SW	11	25 NORTH	48 EAST	MDB & M
NW	14	25 NORTH	48 EAST	MDB & M

in EUREKA County, Nevada, on the 6TH day of May, 1994.

The name and mailing address of the locator is:

Robert S. Friberg
265 Cliff View Court
Reno, NV 89523

The Claim is approximately 1500 feet long and 600 feet wide, such that 1480 feet is claimed in an East direction and 20 feet in a West direction from the point of discovery (monument of location), at which the Notice of Location was posted, together with 300 feet on each side of the monument of location and center line of the Claim. The general course of the lode or vein is from the East to the West direction.

The number, location and markings on each side center or corner monument are as follows:

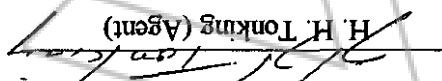
No.	Location	Markings	Description
No. 1:	Northwest Corner	N.W. Corner GN 136	1 1/2" x 1 1/2" x 4' wood post
No. 2:	Northeast Corner	N.E. Corner GN 136	1 1/2" x 1 1/2" x 4' wood post
No. 3:	Southeast Corner	S.E. Corner GN 136	1 1/2" x 1 1/2" x 4' wood post
No. 4:	Southwest Corner	S.W. Corner GN 136	1 1/2" x 1 1/2" x 4' wood post

As erected on the ground, each side center or corner monument is marked as described above by scribed metal tags.

The work of location consisted of making a claim map as provided in NRS 517.040.

Dated this 1st day of June, 1994.

SIGNATURE OF LOCATOR:

BY:  H. H. Tonking (Agent)

Suggested Form - Nevada Department of Minerals
Nevada - Lode Certificate of Location - NRS 517.050

BOOK 272 PAGE 113

RECORDER'S STAMP

153940

EUREKA COUNTY, NEVADA
M.H. REBALEATI, RECORDER
FILE NO. FEES \$9.50

94 JUL 26 PM 2:35

BOOK 272 PAGE 113
OFFICIAL RECORDS
RECORDED AT THE REQUEST OF
Robert Friberg

CERTIFICATE OF LOCATION

LODE MINING CLAIM

TO ALL WHOM IT MAY CONCERN:

The undersigned hereby certifies that he has caused to be located the GN 137 Lode Mining Claim in the following quarter section(s):

1/4	Section	15	Township	25 NORTH	Range	48 EAST	Meridian	MDB & M
-----	---------	----	----------	----------	-------	---------	----------	---------

in EUREKA County, Nevada, on the 6TH day of May, 1994.

The name and mailing address of the locator is:

Robert S. Friberg
265 Cliff View Court
Reno, NV 89523

The Claim is approximately 1500 feet long and 600 feet wide, such that 20 feet is claimed in an East direction and 1480 feet in a West direction from the point of discovery (monument of location), at which the Notice of Location was posted, together with 300 feet on each side of the monument of location and center line of the Claim. The general course of the lode or vein is from the East to the West direction.

The number, location and markings on each side center or corner monument are as follows:

Location	Markings	Description
No. 1: Northwest Corner	N.W. Corner GN 137	1 1/2" x 1 1/2" x 4' wood post
No. 2: Northeast Corner	N.E. Corner GN 137	1 1/2" x 1 1/2" x 4' wood post
No. 3: Southeast Corner	S.E. Corner GN 137	1 1/2" x 1 1/2" x 4' wood post
No. 4: Southwest Corner	S.W. Corner GN 137	1 1/2" x 1 1/2" x 4' wood post

scribed metal tags.

The work of location consisted of making a claim map as provided in NRS 517.040.

Dated this 1st day of June, 1994.

SIGNATURE OF LOCATOR:

Robert S. Friberg
BY: H. H. Tonking (Agent)

Suggested Form - Nevada Department of Minerals
Nevada - Lode Certificate of Location - NRS 517.050

BOOK 272 PAGE 114

153941

EUREKA COUNTY NEVADA
M.H. REBALEATI, RECORDER
FILE NO. FEES \$250

94 JUL 26 PM 2:35

BOOK 272 PAGE 114
OFFICIAL RECORDS
RECORDED AT THE REQUEST OF
Robert Friberg

CERTIFICATE OF LOCATION

LODE MINING CLAIM

TO ALL WHOM IT MAY CONCERN:

The undersigned hereby certifies that he has caused to be located the GN 138 Lode Mining Claim in the following quarter section(s):

1/4	Section	25 NORTH	Range	Meridian
NE	15	25 NORTH	48 EAST	MDB & M
NW	14	25 NORTH	48 EAST	MDB & M

in EUREKA County, Nevada, on the 6TH day of May, 1994.

The name and mailing address of the locator is:

Robert S. Friberg
265 Cliff View Court
Reno, NV 89523

The Claim is approximately 1500 feet long and 600 feet wide, such that 1480 feet is claimed in an East direction and 20 feet in a West direction from the point of discovery (monument of location), at which the Notice of Location was posted, together with 300 feet on each side of the monument of location and center line of the Claim. The general course of the lode or vein is from the East to the West direction.

The number, location and markings on each side center or corner monument are as follows:

Location	Markings	Description
No. 1: Northwest Corner	N.W. Corner GN 138	1 1/2" x 1 1/2" x 4" wood post
No. 2: Northeast Corner	N.E. Corner GN 138	1 1/2" x 1 1/2" x 4" wood post
No. 3: Southeast Corner	S.E. Corner GN 138	1 1/2" x 1 1/2" x 4" wood post
No. 4: Southwest Corner	S.W. Corner GN 138	1 1/2" x 1 1/2" x 4" wood post

As erected on the ground, each side center or corner monument is marked as described above by scribed metal tags.

The work of location consisted of making a claim map as provided in NRS 517.040.

Dated this 1st day of June, 1994.

SIGNATURE OF LOCATOR:

BY: *H. H. Tonking*
H. H. Tonking (Agent)

Suggested Form - Nevada Department of Minerals
Nevada - Lode Certificate of Location - NRS 517.050

BOOK 272 PAGE 115

RECORDER'S STAMP

EUREKA COUNTY NEVADA
M.N. REBALEATI, RECORDER
FILE NO. 153942
FEES \$9.50

BOOK 272 PAGE 115
OFFICIAL RECORDS
RECORDED AT THE REQUEST OF
Robert Friberg
94 JUL 26 PM 2:38

153942

CERTIFICATE OF LOCATION

LODE MINING CLAIM

TO ALL WHOM IT MAY CONCERN:

The undersigned hereby certifies that he has caused to be located the GN 144 Lode Mining Claim in the following quarter section(s):

1/4 SW 11 Township 25 NORTH Range 48 EAST Meridian MDB & M

in EUREKA County, Nevada, on the 7TH day of May, 1994.

The name and mailing address of the locator is:

Robert S. Friberg
265 Cliff View Court
Reno, NV 89523

The Claim is approximately 1500 feet long and 600 feet wide, such that 1480 feet is claimed in an East direction and 20 feet in a West direction from the point of discovery (monument of location), at which the Notice of Location was posted, together with 300 feet on each side of the monument of location and center line of the Claim. The general course of the lode or vein is from the East to the West direction.

The number, location and markings on each side center or corner monument are as follows:

Location	Markings	Description
No. 1: Northwest Corner	N.W. Corner GN 144	1 1/2" x 1 1/2" x 4' wood post
No. 2: Northeast Corner	N.E. Corner GN 144	1 1/2" x 1 1/2" x 4' wood post
No. 3: Southeast Corner	S.E. Corner GN 144	1 1/2" x 1 1/2" x 4' wood post
No. 4: Southwest Corner	S.W. Corner GN 144	1 1/2" x 1 1/2" x 4' wood post

As erected on the ground, each side center or corner monument is marked as described above by scribed metal tags.

The work of location consisted of making a claim map as provided in NRS 517.040.

Dated this 1st day of June, 1994.

SIGNATURE OF LOCATOR:

H. H. Tonking
H. H. Tonking (Agent)

BY:

Suggested Form - Nevada Department of Minerals
Nevada - Lode Certificate of Location - NRS 517.050

BOOK 272 PAGE 116

RECORDER'S STAMP

BOOK 272 PAGE 116
OFFICIAL RECORDS
RECORDED AT THE REQUEST OF
Robert Friberg
94 JUL 26 PM 2:36
EUREKA COUNTY NEVADA
M.H. REBALEATI, RECORDER
FILE NO. 153943
FEES \$9.50

153944

CERTIFICATE OF LOCATION

LODE MINING CLAIM

TO ALL WHOM IT MAY CONCERN:

The undersigned hereby certifies that he has caused to be located the GN 145 Lode Mining Claim in the following quarter section(s):

1/4	Section	25 NORTH	48 EAST	Meridian
SW	11	25 NORTH	48 EAST	MDB & M
SE	11	25 NORTH	48 EAST	MDB & M

in EUREKA County, Nevada, on the 7TH day of May, 1994.

The name and mailing address of the locator is:

Robert S. Friberg
265 Cliff View Court
Reno, NV 89523

The Claim is approximately 1500 feet long and 400 feet wide, such that 1480 feet is claimed in an East direction and 20 feet in a West direction from the point of discovery (monument of location), at which the Notice of Location was posted, together with 200 feet on each side of the monument of location and center line of the Claim. The general course of the lode or vein is from the East to the West direction.

The number, location and markings on each side center or corner monument are as follows:

No.	Location	Markings	Description
No. 1:	Northwest Corner	N.W. Corner GN 145	1 1/2" x 1 1/2" x 4' wood post
No. 2:	Northeast Corner	N.E. Corner GN 145	1 1/2" x 1 1/2" x 4' wood post
No. 3:	Southeast Corner	S.E. Corner GN 145	1 1/2" x 1 1/2" x 4' wood post
No. 4:	Southwest Corner	S.W. Corner GN 145	1 1/2" x 1 1/2" x 4' wood post

As erected on the ground, each side center or corner monument is marked as described above by scribed metal tags.

The work of location consisted of making a claim map as provided in NRS 517.040.

Dated this 1st day of June, 1994.

SIGNATURE OF LOCATOR:

BY: *H. H. Tonking*
H. H. Tonking (Agent)

Suggested Form - Nevada Department of Minerals
Nevada - Lode Certificate of Location - NRS 517.050

BOOK 272 PAGE 117

RECORDER'S STAMP

153944

EUREKA COUNTY NEVADA
M.M. REBALEATI, RECORDER
FILE NO. FEES \$9.50

94 JUL 26 PM 2:36
Robert Friberg

BOOK 272 - PAGE 117
OFFICIAL RECORDS
RECORDED AT THE REQUEST OF

CERTIFICATE OF LOCATION

153945

LODE MINING CLAIM

TO ALL WHOM IT MAY CONCERN:

The undersigned hereby certifies that he has caused to be located the GN 146 Lode Mining Claim in the following quarter section(s):

1/4	Section	25 NORTH	48 EAST	Meridian
SW	11	25 NORTH	48 EAST	MDB & M
SE	11	25 NORTH	48 EAST	MDB & M

in EUREKA County, Nevada, on the 7TH day of May, 1994.

The name and mailing address of the locator is:

Robert S. Friberg
265 Cliff View Court
Reno, NV 89523

The Claim is approximately 1500 feet long and 600 feet wide, such that 1480 feet is claimed in an East direction and 20 feet in a West direction from the point of discovery (monument of location), at which the Notice of Location was posted, together with 300 feet on each side of the monument of location and center line of the Claim. The general course of the lode or vein is from the East to the West direction.

The number, location and markings on each side center or corner monument are as follows:

Location	Markings	Description
No. 1: Northwest Corner	N.W. Corner GN 146	1 1/2" x 1 1/2" x 4" wood post
No. 2: Northeast Corner	N.E. Corner GN 146	1 1/2" x 1 1/2" x 4" wood post
No. 3: Southeast Corner	S.E. Corner GN 146	1 1/2" x 1 1/2" x 4" wood post
No. 4: Southwest Corner	S.W. Corner GN 146	1 1/2" x 1 1/2" x 4" wood post

As erected on the ground, each side center or corner monument is marked as described above by scribed metal tags.

The work of location consisted of making a claim map as provided in NRS 517.040.

Dated this 1st day of June, 1994.

SIGNATURE OF LOCATOR:

BY: *H. H. Tonking*
H. H. Tonking (Agent)

Suggested Form - Nevada Department of Minerals
Nevada - Lode Certificate of Location - NRS 517.050

RECORDER'S STAMP

BOOK 272 PAGE 118

BOOK 272 PAGE 118
OFFICIAL RECORDS
RECORDED AT THE REQUEST OF
Robert Friberg
94 JUL 26 PM 2:36
EUREKA COUNTY NEVADA
M.N. REBAL EATH. RECORDER
FILE NO. 153945
FEE \$9.50

153946

CERTIFICATE OF LOCATION

LODE MINING CLAIM

TO ALL WHOM IT MAY CONCERN:

The undersigned hereby certifies that he has caused to be located the GN 147 Lode Mining Claim in the following quarter section(s):

1/4	Section	11	Township	25 NORTH	Range	48 EAST	Meridian	MDB & M
-----	---------	----	----------	----------	-------	---------	----------	---------

in EUREKA County, Nevada, on the 7TH day of May, 1994.

The name and mailing address of the locator is:

Robert S. Friberg
265 Cliff View Court
Reno, NV 89523

The Claim is approximately 1500 feet long and 600 feet wide, such that 20 feet is claimed in an East direction and 1480 feet in a West direction from the point of discovery (monument of location), at which the Notice of Location was posted, together with 300 feet on each side of the monument of location and center line of the Claim. The general course of the lode or vein is from the East to the West direction.

The number, location and markings on each side center or corner monument are as follows:

No.	Location	Markings	Description
No. 1:	Northwest Corner	N.W. Corner GN 147	1 1/2" x 1 1/2" x 4" wood post
No. 2:	Northeast Corner	N.E. Corner GN 147	1 1/2" x 1 1/2" x 4" wood post
No. 3:	Southeast Corner	S.E. Corner GN 147	1 1/2" x 1 1/2" x 4" wood post
No. 4:	Southwest Corner	S.W. Corner GN 147	1 1/2" x 1 1/2" x 4" wood post

As erected on the ground, each side center or corner monument is marked as described above by scribed metal tags.

The work of location consisted of making a claim map as provided in NRS 517.040.

Dated this 1st day of June, 1994.

SIGNATURE OF LOCATOR:

Robert S. Friberg
BY: H. H. Tonking (Agent)

Suggested Form - Nevada Department of Minerals
Nevada - Lode Certificate of Location - NRS 517.050

BOOK 272 PAGE 119

RECORDER'S STAMP

153946

EUREKA COUNTY NEVADA
M.N. REBALEATI, RECORDER
FILE NO. FEES 9.50

94 JUL 26 PM 2:06
Robert Friberg

BOOK 272 PAGE 119
OFFICIAL RECORDS
RECORDED AT THE REQUEST OF

CERTIFICATE OF LOCATION

LODE MINING CLAIM

TO ALL WHOM IT MAY CONCERN:

The undersigned hereby certifies that he has caused to be located the GN 148 Lode Mining Claim in the following quarter section(s):

1/4	Section	25 NORTH	Range	Meridian
SW	11	25 NORTH	48 EAST	MDB & M
SE	11	25 NORTH	48 EAST	MDB & M

in EUREKA County, Nevada, on the 7TH day of May, 1994.

The name and mailing address of the locator is:

Robert S. Friberg
265 Cliff View Court
Reno, NV 89523

The Claim is approximately 1500 feet long and 600 feet wide, such that 1480 feet is claimed in an East direction and 20 feet in a West direction from the point of discovery (monument of location), at which the Notice of Location was posted, together with 300 feet on each side of the monument of location and center line of the Claim. The general course of the lode or vein is from the East to the West direction.

The number, location and markings on each side center or corner monument are as follows:

Location	Markings	Description
No. 1: Northwest Corner	N.W. Corner GN 148	1 1/2" x 1 1/2" x 4" wood post
No. 2: Northeast Corner	N.E. Corner GN 148	1 1/2" x 1 1/2" x 4" wood post
No. 3: Southeast Corner	S.E. Corner GN 148	1 1/2" x 1 1/2" x 4" wood post
No. 4: Southwest Corner	S.W. Corner GN 148	1 1/2" x 1 1/2" x 4" wood post

As erected on the ground, each side center or corner monument is marked as described above by scribed metal tags.

The work of location consisted of making a claim map as provided in NRS 517.040.

Dated this 1st day of June, 1994.

SIGNATURE OF LOCATOR:

H. H. Tonking
H. H. Tonking (Agent)

BY:

Suggested Form - Nevada Department of Minerals
Nevada - Lode Certificate of Location - NRS 517.050

BOOK 272 PAGE 120

RECORDER'S STAMP

153947

EUREKA COUNTY, NEVADA
M.N. REBALEATI, RECORDER
FILE NO. FEES \$9.50

94 JUL 26 PM 2:36

BOOK 272 PAGE 120
OFFICIAL RECORDS
RECORDED AT THE REQUEST OF
Robert Friberg

CERTIFICATE OF LOCATION

LODE MINING CLAIM

TO ALL WHOM IT MAY CONCERN:

The undersigned hereby certifies that he has caused to be located the GN 149 Lode Mining Claim in the following quarter section(s):

1/4	Section	11	Township	25 NORTH	Range	48 EAST	Meridian	MDB & M
-----	---------	----	----------	----------	-------	---------	----------	---------

in EUREKA County, Nevada, on the 7TH day of May, 1994.

The name and mailing address of the locator is:

Robert S. Friberg
265 Cliff View Court
Reno, NV 89523

The Claim is approximately 1500 feet long and 600 feet wide, such that 20 feet is claimed in an East direction and 1480 feet in a West direction from the point of discovery (monument of location), at which the Notice of Location was posted, together with 300 feet on each side of the monument of location and center line of the Claim. The general course of the lode or vein is from the East to the West direction.

The number, location and markings on each side center or corner monument are as follows:

No.	Location	Markings	Description
No. 1:	Northwest Corner	N.W. Corner GN 149	1 1/2" x 1 1/2" x 4" wood post
No. 2:	Northeast Corner	N.E. Corner GN 149	1 1/2" x 1 1/2" x 4" wood post
No. 3:	Southeast Corner	S.E. Corner GN 149	1 1/2" x 1 1/2" x 4" wood post
No. 4:	Southwest Corner	S.W. Corner GN 149	1 1/2" x 1 1/2" x 4" wood post

As erected on the ground, each side center or corner monument is marked as described above by scribed metal tags.

The work of location consisted of making a claim map as provided in NRS 517.040.

Dated this 1st day of June, 1994.

SIGNATURE OF LOCATOR:

BY:

Robert S. Friberg
H. H. Tonking (Agent)

Suggested Form - Nevada Department of Minerals
Nevada - Lode Certificate of Location - NRS 517.050

RECORDER'S STAMP

153948

EUREKA COUNTY, NEVADA
M.N. REDEALATI, RECORDER
FILE NO.

94 JUL 26 PM 2:38A

BOOK 272 PAGE 121
OFFICIAL RECORDS
RECORDED AT THE REQUEST OF

Robert Friberg

BOOK 272 PAGE 121

153948

153949
CERTIFICATE OF LOCATION

LODE MINING CLAIM

TO ALL WHOM IT MAY CONCERN:

The undersigned hereby certifies that he has caused to be located the GN 150 Lode Mining Claim in the following quarter section(s):

1/4	Section	Township	Range	Meridian
SW	11	25 NORTH	48 EAST	MDB & M
SE	11	25 NORTH	48 EAST	MDB & M
NW	14	25 NORTH	48 EAST	MDB & M
NE	14	25 NORTH	48 EAST	MDB & M

in EUREKA County, Nevada, on the 7TH day of May, 1994.

The name and mailing address of the locator is:

Robert S. Friberg
 265 Cliff View Court
 Reno, NV 89523

The Claim is approximately 1500 feet long and 600 feet wide, such that 1480 feet is claimed in an East direction and 20 feet in a West direction from the point of discovery (monument of location), at which the Notice of Location was posted, together with 300 feet on each side of the monument of location and center line of the Claim. The general course of the lode or vein is from the East to the West direction.

The number, location and markings on each side center or corner monument are as follows:

No.	Location	Markings	Description
No. 1:	Northwest Corner	N.W. Corner GN 150	1 1/2" x 1 1/2" x 4' wood post
No. 2:	Northeast Corner	N.E. Corner GN 150	1 1/2" x 1 1/2" x 4' wood post
No. 3:	Southeast Corner	S.E. Corner GN 150	1 1/2" x 1 1/2" x 4' wood post
No. 4:	Southwest Corner	S.W. Corner GN 150	1 1/2" x 1 1/2" x 4' wood post

As erected on the ground, each side center or corner monument is marked as described above by scribed metal tags.

The work of location consisted of making a claim map as provided in NRS 517.040.

Dated this 1st day of June, 1994.

SIGNATURE OF LOCATOR:

BY: H. H. Tonking
 H. H. Tonking (Agent)

Suggested Form - Nevada Department of Minerals
 Nevada - Lode Certificate of Location - NRS 517.050

BOOK 272 PAGE 122

RECORDER'S STAMP

153949

EUREKA COUNTY NEVADA
 M.N. REGALEATI, RECORDER
 FILE NO. 950

94 JUL 26 PM 2:36

Robert Friberg

BOOK 272 PAGE 122
 OFFICIAL RECORDS
 RECORDED AT THE REQUEST OF

153950

CERTIFICATE OF LOCATION

LODE MINING CLAIM

TO ALL WHOM IT MAY CONCERN:

The undersigned hereby certifies that he has caused to be located the GN 151 Lode Mining Claim in the following quarter section(s):

1/4	Section	25 NORTH	Range	Meridian
SW	11	25 NORTH	48 EAST	MDB & M
NW	14	25 NORTH	48 EAST	MDB & M

in EUREKA County, Nevada, on the 7TH day of May, 1994.

The name and mailing address of the locator is:

Robert S. Friberg
265 Cliff View Court
Reno, NV 89523

The Claim is approximately 1500 feet long and 600 feet wide, such that 20 feet is claimed in an East direction and 1480 feet in a West direction from the point of discovery (monument of location), at which the Notice of Location was posted, together with 300 feet on each side of the monument of location and center line of the Claim. The general course of the lode or vein is from the East to the West direction.

The number, location and markings on each side center or corner monument are as follows:

Location	Markings	Description
No. 1: Northwest Corner	N.W. Corner GN 151	1 1/2" x 1 1/2" x 4" wood post
No. 2: Northeast Corner	N.E. Corner GN 151	1 1/2" x 1 1/2" x 4" wood post
No. 3: Southeast Corner	S.E. Corner GN 151	1 1/2" x 1 1/2" x 4" wood post
No. 4: Southwest Corner	S.W. Corner GN 151	1 1/2" x 1 1/2" x 4" wood post

As erected on the ground, each side center or corner monument is marked as described above by scribed metal tags.

The work of location consisted of making a claim map as provided in NRS 517.040.

Dated this 1st day of June, 1994.

SIGNATURE OF LOCATOR:

BY: H. H. Tonking
H. H. Tonking (Agent)

Suggested Form - Nevada Department of Minerals
Nevada - Lode Certificate of Location - NRS 517.050

BOOK 272 PAGE 123

RECORDER'S STAMP

153950

EUREKA COUNTY NEVADA
M.M. REBALEATI, RECORDER
FILE NO.

94 JUL 26 PM 2:36

Robert Friberg

BOOK 277 PAGE 123
OFFICIAL RECORDS
RECORDED AT THE REQUEST OF

153951
CERTIFICATE OF LOCATION

LODE MINING CLAIM

TO ALL WHOM IT MAY CONCERN:

The undersigned hereby certifies that he has caused to be located the GN 152 Lode Mining Claim in the following quarter section(s):

1/4	Section	25 NORTH	Range	Meridian
NW	14	25 NORTH	48 EAST	MDB & M
NE	14	25 NORTH	48 EAST	MDB & M

in EUREKA County, Nevada, on the 7TH day of May, 1994.

The name and mailing address of the locator is:

Robert S. Friberg
 265 Cliff View Court
 Reno, NV 89523

The Claim is approximately 1500 feet long and 600 feet wide, such that 1480 feet is claimed in an East direction and 20 feet in a West direction from the point of discovery (monument of location), at which the Notice of Location was posted, together with 300 feet on each side of the monument of location and center line of the Claim. The general course of the lode or vein is from the East to the West direction.

The number, location and markings on each side center or corner monument are as follows:

Location	Markings	Description
No. 1: Northwest Corner	N.W. Corner GN 152	1 1/2" x 1 1/2" x 4' wood post
No. 2: Northeast Corner	N.E. Corner GN 152	1 1/2" x 1 1/2" x 4' wood post
No. 3: Southeast Corner	S.E. Corner GN 152	1 1/2" x 1 1/2" x 4' wood post
No. 4: Southwest Corner	S.W. Corner GN 152	1 1/2" x 1 1/2" x 4' wood post

As erected on the ground, each side center or corner monument is marked as described above by scribed metal tags.

The work of location consisted of making a claim map as provided in NRS 517.040.

Dated this 1st day of June, 1994.

SIGNATURE OF LOCATOR:

BY: H. H. Tonking
 H. H. Tonking (Agent)

Suggested Form - Nevada Department of Minerals
 Nevada - Lode Certificate of Location - NRS 517.050

BOOK 272 PAGE 124

153951

RECORDER'S STAMP

EUREKA COUNTY NEVADA
 M.N. REBALEATI, RECORDER
 FILE NO. 153951

BOOK 272 PAGE 124
 OFFICIAL RECORDS
 RECORDED AT THE REQUEST OF
Robert Friberg
 94 JUL 26 PM 2:36

153952
CERTIFICATE OF LOCATION

LODE MINING CLAIM

TO ALL WHOM IT MAY CONCERN:

The undersigned hereby certifies that he has caused to be located the GN 153 Lode Mining Claim in the following quarter section(s):

<u>1/4</u>	<u>NW</u>	<u>14</u>	<u>25 NORTH</u>	<u>48 EAST</u>	<u>MDB & M</u>
Section	Township	Range	Meridian		

in EURRKA County, Nevada, on the 7TH day of May, 1994.

The name and mailing address of the locator is:

Robert S. Friberg
 265 Cliff View Court
 Reno, NV 89523

The Claim is approximately 1500 feet long and 600 feet wide, such that 20 feet is claimed in an East direction and 1480 feet in a West direction from the point of discovery (monument of location), at which the Notice of Location was posted, together with 300 feet on each side of the monument of location and center line of the Claim. The general course of the lode or vein is from the East to the West direction.

The number, location and markings on each side center or corner monument are as follows:

Location	Markings	Description
No. 1: Northwest Corner	N.W. Corner GN 153	1 1/2" x 1 1/2" x 4' wood post
No. 2: Northeast Corner	N.E. Corner GN 153	1 1/2" x 1 1/2" x 4' wood post
No. 3: Southeast Corner	S.E. Corner GN 153	1 1/2" x 1 1/2" x 4' wood post
No. 4: Southwest Corner	S.W. Corner GN 153	1 1/2" x 1 1/2" x 4' wood post

As erected on the ground, each side center or corner monument is marked as described above by scribed metal tags.

The work of location consisted of making a claim map as provided in NRS 517.040.

Dated this 1st day of June, 1994.

SIGNATURE OF LOCATOR:

BY: H. H. Tonking
 H. H. Tonking (Agent)

Suggested Form - Nevada Department of Minerals
 Nevada - Lode Certificate of Location - NRS 517.050

BOOK 272 PAGE 125

RECORDER'S STAMP

153952

EURRKA COUNTY NEVADA
 M.N. REBALEATI, RECORDER
 FILE NO. FEES \$ 50

94 JUL 26 PM 2:36

BOOK 272 PAGE 125
 OFFICIAL RECORDS
 RECORDED AT THE REQUEST OF
Robert Friberg

153953
CERTIFICATE OF LOCATION

LODE MINING CLAIM

TO ALL WHOM IT MAY CONCERN:

The undersigned hereby certifies that he has caused to be located the GN 154 Lode Mining Claim in the following quarter section(s):

1/4	Section	25 NORTH	Range	Meridian
NW	14	48 EAST	MDB & M	
NE	14	48 EAST	MDB & M	
		25 NORTH		

in EUREKA County, Nevada, on the 7TH day of May, 1994.

The name and mailing address of the locator is:

Robert S. Friberg
 265 Cliff View Court
 Reno, NV 89523

The Claim is approximately 1500 feet long and 600 feet wide, such that 1480 feet is claimed in an East direction and 20 feet in a West direction from the point of discovery (monument of location), at which the Notice of Location was posted, together with 300 feet on each side of the monument of location and center line of the Claim. The general course of the lode or vein is from the East to the West direction.

The number, location and markings on each side center or corner monument are as follows:

Location	Markings	Description
No. 1: Northwest Corner	N.W. Corner GN 154	1 1/2" x 1 1/2" x 4' wood post
No. 2: Northeast Corner	N.E. Corner GN 154	1 1/2" x 1 1/2" x 4' wood post
No. 3: Southeast Corner	S.E. Corner GN 154	1 1/2" x 1 1/2" x 4' wood post
No. 4: Southwest Corner	S.W. Corner GN 154	1 1/2" x 1 1/2" x 4' wood post

As erected on the ground, each side center or corner monument is marked as described above by described metal tags.

The work of location consisted of making a claim map as provided in NRS 517.040.

Dated this 1st day of June, 1994.

SIGNATURE OF LOCATOR:

BY: H. H. Tonking
 H. H. Tonking (Agent)

Suggested Form - Nevada Department of Minerals
 Nevada - Lode Certificate of Location - NRS 517.050

BOOK 272 PAGE 126

RECORDER'S STAMP

153953

EUREKA COUNTY NEVADA
 M.N. REBALEATI, RECORDER
 FILE NO. FEES \$50

94 JUL 26 PM 2:36

BOOK 272 PAGE 126
 OFFICIAL RECORDS
 RECORDED AT THE REQUEST OF
Robert Friberg

153954

CERTIFICATE OF LOCATION

LODE MINING CLAIM

TO ALL WHOM IT MAY CONCERN:

The undersigned hereby certifies that he has caused to be located the GN 155 Lode Mining Claim in the following quarter section(s):

1/4	Section	25	Township	48	Range	MDB & M	Meridian
NW		14		EAST			

in EUREKA County, Nevada, on the 7TH day of May, 1994.

The name and mailing address of the locator is:

Robert S. Friberg
265 Cliff View Court
Reno, NV 89523

The Claim is approximately 1500 feet long and 600 feet wide, such that 20 feet is claimed in an East direction and 1480 feet in a West direction from the point of discovery (monument of location), at which the Notice of Location was posted, together with 300 feet on each side of the monument of location and center line of the Claim. The general course of the lode or vein is from the East to the West direction.

The number, location and markings on each side center or corner monument are as follows:

Location	Markings	Description
No. 1: Northwest Corner	N.W. Corner GN 155	1 1/2" x 1 1/2" x 4' wood post
No. 2: Northeast Corner	N.E. Corner GN 155	1 1/2" x 1 1/2" x 4' wood post
No. 3: Southeast Corner	S.E. Corner GN 155	1 1/2" x 1 1/2" x 4' wood post
No. 4: Southwest Corner	S.W. Corner GN 155	1 1/2" x 1 1/2" x 4' wood post

As erected on the ground, each side center or corner monument is marked as described above by scribed metal tags.

The work of location consisted of making a claim map as provided in NRS 517.040.

Dated this 1st day of June, 1994.

SIGNATURE OF LOCATOR:

H.H. Tonking
H.H. Tonking (Agent)

BY:

Suggested Form - Nevada Department of Minerals
Nevada - Lode Certificate of Location - NRS 517.050

BOOK 272 PAGE 127

RECORDER'S STAMP

153954

EUREKA COUNTY NEVADA
M.N. REBALEATI, RECORDER
FILE NO. FEES \$9.50

94 JUL 26 PM 2:36

BOOK 272 PAGE 127
OFFICIAL RECORDS
RECORDED AT THE REQUEST OF
Robert Friberg

CERTIFICATE OF LOCATION

LODE MINING CLAIM

TO ALL WHOM IT MAY CONCERN:

The undersigned hereby certifies that he has caused to be located the GN 156 Lode Mining Claim in the following quarter section(s):

1/4	Section	25 NORTH	Range	Meridian
NW	14	48 EAST		MDB & M
NE	14	48 EAST		MDB & M
		25 NORTH		

in EUREKA County, Nevada, on the 7TH day of May, 1994.

The name and mailing address of the locator is:

Robert S. Friberg
265 Cliff View Court
Reno, NV 89523

The Claim is approximately 1500 feet long and 600 feet wide, such that 1480 feet is claimed in an East direction and 20 feet in a West direction from the point of discovery (monument of location), at which the Notice of Location was posted, together with 300 feet on each side of the monument of location and center line of the Claim. The general course of the lode or vein is from the East to the West direction.

The number, location and markings on each side center or corner monument are as follows:

Location	Markings	Description
No. 1: Northwest Corner	N.W. Corner GN 156	1 1/2" x 1 1/2" x 4' wood post
No. 2: Northeast Corner	N.E. Corner GN 156	1 1/2" x 1 1/2" x 4' wood post
No. 3: Southeast Corner	S.E. Corner GN 156	1 1/2" x 1 1/2" x 4' wood post
No. 4: Southwest Corner	S.W. Corner GN 156	1 1/2" x 1 1/2" x 4' wood post

As erected on the ground, each side center or corner monument is marked as described above by scribed metal tags.

The work of location consisted of making a claim map as provided in NRS 517.040.

Dated this 1st day of June, 1994.

SIGNATURE OF LOCATOR:

H. H. Tonking (Agent)

BY:

Suggested Form - Nevada Department of Minerals
Nevada - Lode Certificate of Location - NRS 517.050

BOOK 272 PAGE 128

RECORDER'S STAMP

153955

EUREKA COUNTY NEVADA
M.H. REBALEATI, RECORDER
FILE NO. FEES \$9.50

94 JUL 26 PM 2:36

Robert Friberg &

RECORDED AT THE REQUEST OF

BOOK 272 PAGE 128

CERTIFICATE OF LOCATION

LODE MINING CLAIM

TO ALL WHOM IT MAY CONCERN:

The undersigned hereby certifies that he has caused to be located the GN 157 Lode Mining Claim in the following quarter section(s):

1/4	Section	14	Township	25 NORTH	Range	48 EAST	Meridian	MDB & M
-----	---------	----	----------	----------	-------	---------	----------	---------

in EUREKA County, Nevada, on the 7TH day of May, 1994.

The name and mailing address of the locator is:

Robert S. Friberg
265 Cliff View Court
Reno, NV 89523

The Claim is approximately 1500 feet long and 600 feet wide, such that 20 feet is claimed in an East direction and 1480 feet in a West direction from the point of discovery (monument of location), at which the Notice of Location was posted, together with 300 feet on each side of the monument of location and center line of the Claim. The general course of the lode or vein is from the East to the West direction.

The number, location and markings on each side center or corner monument are as follows:


Location	Markings	Description
No. 1: Northwest Corner	N.W. Corner GN 157	1 1/2" x 1 1/2" x 4' wood post
No. 2: Northeast Corner	N.E. Corner GN 157	1 1/2" x 1 1/2" x 4' wood post
No. 3: Southeast Corner	S.E. Corner GN 157	1 1/2" x 1 1/2" x 4' wood post
No. 4: Southwest Corner	S.W. Corner GN 157	1 1/2" x 1 1/2" x 4' wood post

As erected on the ground, each side center or corner monument is marked as described above by scribed metal tags.

The work of location consisted of making a claim map as provided in NRS 517.040.

Dated this 1st day of June, 1994.

SIGNATURE OF LOCATOR

BY:  H. H. Tonking (Agent)

Suggested Form - Nevada Department of Minerals
Nevada - Lode Certificate of Location - NRS 517.050

BOOK 272 PAGE 129

RECORDER'S STAMP

153956

EUREKA COUNTY NEVADA
M.N. REBALEATI, RECORDER
FILE NO. FEES \$9.50

94 JUL 26 PM 2:36

BOOK 272 PAGE 129
OFFICIAL RECORDS
RECORDED AT THE REQUEST OF
Robert Friberg

CERTIFICATE OF LOCATION

LODE MINING CLAIM

TO ALL WHOM IT MAY CONCERN:

The undersigned hereby certifies that he has caused to be located the GN 158 Lode Mining Claim in the following quarter section(s):

1/4	Section	25 NORTH	Range	Meridian
NW	14	48 EAST	MDB & M	
NE	14	48 EAST	MDB & M	
		25 NORTH		

in EUREKA County, Nevada, on the 7TH day of May, 1994.

The name and mailing address of the locator is:

Robert S. Friberg
265 Cliff View Court
Reno, NV 89523

The Claim is approximately 1500 feet long and 600 feet wide, such that 1480 feet is claimed in an East direction and 20 feet in a West direction from the point of discovery (monument of location), at which the Notice of Location was posted, together with 300 feet on each side of the monument of location and center line of the Claim. The general course of the lode or vein is from the East to the West direction.

The number, location and markings on each side center or corner monument are as follows:

Location	Markings	Description
No. 1: Northwest Corner	N.W. Corner GN 158	1 1/2" x 1 1/2" x 4' wood post
No. 2: Northeast Corner	N.E. Corner GN 158	1 1/2" x 1 1/2" x 4' wood post
No. 3: Southeast Corner	S.E. Corner GN 158	1 1/2" x 1 1/2" x 4' wood post
No. 4: Southwest Corner	S.W. Corner GN 158	1 1/2" x 1 1/2" x 4' wood post

As erected on the ground, each side center or corner monument is marked as described above by scribed metal tags.

The work of location consisted of making a claim map as provided in NRS 517.040.

Dated this 1st day of June, 1994.

SIGNATURE OF LOCATOR:

BY: H. H. Tonking
(Agent)

Suggested Form - Nevada Department of Minerals
Nevada - Lode Certificate of Location - NRS 517.050

BOOK 272 PAGE 130

RECORDER'S STAMP

153957

EUREKA COUNTY NEVADA
M.N. REBALEATI, RECORDER
FILE NO. 153957
FEE \$ 50

94 JUL 26 PM 2:36

RECORDED AT THE REQUEST OF
Robert Friberg

BOOK 272 PAGE 130

153958
CERTIFICATE OF LOCATION

LODE MINING CLAIM

TO ALL WHOM IT MAY CONCERN:

The undersigned hereby certifies that he has caused to be located the GN 159 Lode Mining Claim in the following quarter section(s):

1/4	Section	14	Township	25 NORTH	Range	48 EAST	Meridian	MDB & M
-----	---------	----	----------	----------	-------	---------	----------	---------

in EUREKA County, Nevada, on the 7TH day of May, 1994.

The name and mailing address of the locator is:

Robert S. Friberg
 265 Cliff View Court
 Reno, NV 89523

The Claim is approximately 1500 feet long and 600 feet wide, such that 20 feet is claimed in an East direction and 1480 feet in a West direction from the point of discovery (monument of location), at which the Notice of Location was posted, together with 300 feet on each side of the monument of location and center line of the Claim. The general course of the lode or vein is from the East to the West direction.

The number, location and markings on each side center or corner monument are as follows:

Location	Markings	Description
No. 1: Northwest Corner	N.W. Corner GN 159	1 1/2" x 1 1/2" x 4' wood post
No. 2: Northeast Corner	N.E. Corner GN 159	1 1/2" x 1 1/2" x 4' wood post
No. 3: Southeast Corner	S.E. Corner GN 159	1 1/2" x 1 1/2" x 4' wood post
No. 4: Southwest Corner	S.W. Corner GN 159	1 1/2" x 1 1/2" x 4' wood post

scribed metal tags.

The work of location consisted of making a claim map as provided in NRS 517.040.

Dated this 1st day of June, 1994.

SIGNATURE OF LOCATOR:

BY: H. H. Tonking
 H. H. Tonking (Agent)

Suggested Form - Nevada Department of Minerals
 Nevada - Lode Certificate of Location - NRS 517.050

RECORDER'S STAMP

BOOK 272 PAGE 131

153958

EUREKA COUNTY NEVADA
 H.M. REBALEATI, RECORDER
 FILE NO. 153958

94 JUL 26 PM 2:36

BOOK 272 PAGE 131
 OFFICIAL RECORDS
 RECORDED AT THE REQUEST OF
Robert Friberg

CERTIFICATE OF LOCATION

LODE MINING CLAIM

TO ALL WHOM IT MAY CONCERN:

The undersigned hereby certifies that he has caused to be located the GN 160 Lode Mining Claim in the following quarter section(s):

Section	Township	Range	Meridian
1/4	25 NORTH	48 EAST	MDB & M
NW	25 NORTH	48 EAST	MDB & M
NE	25 NORTH	48 EAST	MDB & M
SW	25 NORTH	48 EAST	MDB & M
SE	25 NORTH	48 EAST	MDB & M

in EUREKA County, Nevada, on the 7TH day of May, 1994.

The name and mailing address of the locator is:

Robert S. Friberg
265 Cliff View Court
Reno, NV 89523

The Claim is approximately 1500 feet long and 600 feet wide, such that 1480 feet is claimed in an East direction and 20 feet in a West direction from the point of discovery (monument of location), at which the Notice of Location was posted, together with 300 feet on each side of the monument of location and center line of the Claim. The general course of the lode or vein is from the East to the West direction.

The number, location and markings on each side center or corner monument are as follows:

Location	Markings	Description
No. 1: Northwest Corner	N.W. Corner GN 160	1 1/2" x 1 1/2" x 4' wood post
No. 2: Northeast Corner	N.E. Corner GN 160	1 1/2" x 1 1/2" x 4' wood post
No. 3: Southeast Corner	S.E. Corner GN 160	1 1/2" x 1 1/2" x 4' wood post
No. 4: Southwest Corner	S.W. Corner GN 160	1 1/2" x 1 1/2" x 4' wood post

As erected on the ground, each side center or corner monument is marked as described above by scribed metal tags.

The work of location consisted of making a claim map as provided in NRS 517.040.

Dated this 1st day of June, 1994.

SIGNATURE OF LOCATOR:

[Signature]
H. H. Tonking (Agent)

BY:

Suggested Form - Nevada Department of Minerals
Nevada - Lode Certificate of Location - NRS 517.050

BOOK 272 PAGE 132

RECORDER'S STAMP

153959

EUREKA COUNTY NEVADA
M.H. REBALEATI, RECORDER
FILE NO. FEE \$9.50

94 JUL 26 PM 2:36

Robert Friberg

BOOK 272 PAGE 132
OFFICIAL RECORDS
RECORDED AT THE REQUEST OF

153960

CERTIFICATE OF LOCATION

LODE MINING CLAIM

TO ALL WHOM IT MAY CONCERN:

The undersigned hereby certifies that he has caused to be located the GN 161 Lode Mining Claim in the following quarter section(s):

1/4	Section	25 NORTH	Township	48 EAST	Range	MDB & M	Meridian
SW	14	25 NORTH	48 EAST	MDB & M			
SE	14	25 NORTH	48 EAST	MDB & M			

in EUREKA County, Nevada, on the 7TH day of May, 1994.

The name and mailing address of the locator is:

Robert S. Friberg
265 Cliff View Court
Reno, NV 89523

The Claim is approximately 1500 feet long and 600 feet wide, such that 1480 feet is claimed in an East direction and 20 feet in a West direction from the point of discovery (monument of location), at which the Notice of Location was posted, together with 300 feet on each side of the monument of location and center line of the Claim. The general course of the lode or vein is from the East to the West direction.

The number, location and markings on each side center or corner monument are as follows:

No.	Location	Markings	Description
No. 1:	Northwest Corner	N.W. Corner GN 161	1 1/2" x 1 1/2" x 4' wood post
No. 2:	Northeast Corner	N.E. Corner GN 161	1 1/2" x 1 1/2" x 4' wood post
No. 3:	Southeast Corner	S.E. Corner GN 161	1 1/2" x 1 1/2" x 4' wood post
No. 4:	Southwest Corner	S.W. Corner GN 161	1 1/2" x 1 1/2" x 4' wood post

As erected on the ground, each side center or corner monument is marked as described above by scribed metal tags.

The work of location consisted of making a claim map as provided in NRS 517.040.

Dated this 1st day of June, 1994.

SIGNATURE OF LOCATOR:

BY: H. H. Tonking
H. H. Tonking (Agent)

Suggested Form - Nevada Department of Minerals
Nevada - Lode Certificate of Location - NRS 517.050

BOOK 272 PAGE 133

RECORDER'S STAMP

BOOK 272 PAGE 133
OFFICIAL RECORDS
RECORDED AT THE REQUEST OF
Robert Friberg
94 JUL 26 PM 2:36
EUREKA COUNTY NEVADA
M.N. REBALEATI, RECORDER
FILE NO. **153960**
FEES \$9.50

CERTIFICATE OF LOCATION

LODE MINING CLAIM

TO ALL WHOM IT MAY CONCERN:

The undersigned hereby certifies that he has caused to be located the GN 162 Lode Mining Claim in the following quarter section(s):

1/4 SW 33 26 NORTH 48 EAST MDB & M Meridian

in EUREKA County, Nevada, on the 6TH day of May, 1994.

The name and mailing address of the locator is:

Robert S. Friberg
265 Cliff View Court
Reno, NV 89523

The Claim is approximately 1500 feet long and 600 feet wide, such that 1480 feet is claimed in an East direction and 20 feet in a West direction from the point of discovery (monument of location), at which the Notice of Location was posted, together with 300 feet on each side of the monument of location and center line of the Claim. The general course of the lode or vein is from the East to the West direction.

The number, location and markings on each side center or corner monument are as follows:

Location	Markings	Description
No. 1: Northwest Corner	N.W. Corner GN 162	1 1/2" x 1 1/2" x 4' wood post
No. 2: Northeast Corner	N.E. Corner GN 162	1 1/2" x 1 1/2" x 4' wood post
No. 3: Southeast Corner	S.E. Corner GN 162	1 1/2" x 1 1/2" x 4' wood post
No. 4: Southwest Corner	S.W. Corner GN 162	1 1/2" x 1 1/2" x 4' wood post

As erected on the ground, each side center or corner monument is marked as described above by scribed metal tags.

The work of location consisted of making a claim map as provided in NRS 517.040.

Dated this 1st day of June, 1994.

SIGNATURE OF LOCATOR

BY: *[Signature]*
H. H. Tonking (Agent)

Suggested Form - Nevada Department of Minerals
Nevada - Lode Certificate of Location - NRS 517.050

RECORDER'S STAMP

153961

EUREKA COUNTY NEVADA
M. N. REBALEATI, RECORDER
FILE NO. FEES \$9.50

94 JUL 26 PM 2: 36

Robert Friberg

BOOK 272 PAGE 134
OFFICIAL RECORDS
RECORDED AT THE REQUEST OF

BOOK 272 PAGE 134

153961

153962

CERTIFICATE OF LOCATION

LODE MINING CLAIM

TO ALL WHOM IT MAY CONCERN:

The undersigned hereby certifies that he has caused to be located the GN 163 Lode Mining Claim in the following quarter section(s):

1/4	Section	26 NORTH	48 EAST	Meridian
SW	33	26 NORTH	48 EAST	MDB & M
SE	32	26 NORTH	48 EAST	MDB & M

in EUREKA County, Nevada, on the 6TH day of May, 1994.

The name and mailing address of the locator is:

Robert S. Friberg
265 Cliff View Court
Reno, NV 89523

The Claim is approximately 1500 feet long and 600 feet wide, such that 20 feet is claimed in an East direction and 1480 feet in a West direction from the point of discovery (monument of location), at which the Notice of Location was posted, together with 300 feet on each side of the monument of location and center line of the Claim. The general course of the lode or vein is from the East to the West direction.

The number, location and markings on each side center or corner monument are as follows:

Location	Markings	Description
No. 1: Northwest Corner	N.W. Corner GN 163	1 1/2" x 1 1/2" x 4' wood post
No. 2: Northeast Corner	N.E. Corner GN 163	1 1/2" x 1 1/2" x 4' wood post
No. 3: Southeast Corner	S.E. Corner GN 163	1 1/2" x 1 1/2" x 4' wood post
No. 4: Southwest Corner	S.W. Corner GN 163	1 1/2" x 1 1/2" x 4' wood post

As erected on the ground, each side center or corner monument is marked as described above by scribed metal tags.

The work of location consisted of making a claim map as provided in NRS 517.040.

Dated this 1st day of June, 1994.

SIGNATURE OF LOCATOR:

H. H. Tonking
BY: H. H. Tonking (Agent)

Suggested Form - Nevada Department of Minerals
Nevada - Lode Certificate of Location - NRS 517.050

BOOK 272 PAGE 135

RECORDER'S STAMP

153962

EUREKA COUNTY NEVADA
M.N. REBALEATI, RECORDER
FILE NO. FEES \$9.50

94 JUL 26 PM 2:36

Robert Friberg

BOOK 272 PAGE 135
OFFICIAL RECORDS
RECORDED AT THE REQUEST OF

CERTIFICATE OF LOCATION

153963

LODE MINING CLAIM

TO ALL WHOM IT MAY CONCERN:

The undersigned hereby certifies that he has caused to be located the GN 164 Lode Mining Claim in the following quarter section(s):

1/4	Section	26 NORTH	48 EAST	Meridian
NE	32	26 NORTH	48 EAST	MDB & M
SE	32	26 NORTH	48 EAST	MDB & M

in EUREKA County, Nevada, on the 7TH day of May, 1994.

The name and mailing address of the locator is:

Robert S. Friberg
265 Cliff View Court
Reno, NV 89523

The Claim is approximately 1500 feet long and 600 feet wide, such that 1480 feet is claimed in an East direction and 20 feet in a West direction from the point of discovery (monument of location), at which the Notice of Location was posted, together with 300 feet on each side of the monument of location and center line of the Claim. The general course of the lode or vein is from the East to the West direction.

The number, location and markings on each side center or corner monument are as follows:

Location	Markings	Description
No. 1: Northwest Corner	N.W. Corner GN 164	1 1/2" x 1 1/2" x 4' wood post
No. 2: Northeast Corner	N.E. Corner GN 164	1 1/2" x 1 1/2" x 4' wood post
No. 3: Southeast Corner	S.E. Corner GN 164	1 1/2" x 1 1/2" x 4' wood post
No. 4: Southwest Corner	S.W. Corner GN 164	1 1/2" x 1 1/2" x 4' wood post

As erected on the ground, each side center or corner monument is marked as described above by scribed metal tags.

The work of location consisted of making a claim map as provided in NRS 517.040.

Dated this 1st day of June, 1994.

SIGNATURE OF LOCATOR:

BY: H. H. Tonking (Agent)

Suggested Form - Nevada Department of Minerals
Nevada - Lode Certificate of Location - NRS 517.050

BOOK 272 PAGE 136

RECORDER'S STAMP

153963

EUREKA COUNTY HEVADA
M.N. REBALEATI, RECORDER
FILE NO. 950

94 JUL 26 PM 2:35

BOOK 272 PAGE 136
OFFICIAL RECORDS
RECORDED AT THE REQUEST OF
Robert Friberg

CERTIFICATE OF LOCATION

LODE MINING CLAIM

TO ALL WHOM IT MAY CONCERN:

The undersigned hereby certifies that he has caused to be located the GN 165 Lode Mining Claim in the following quarter section(s):

1/4	Section	Township	Range	Meridian
NW	32	26 NORTH	48 EAST	MDB & M
SW	32	26 NORTH	48 EAST	MDB & M
NE	32	26 NORTH	48 EAST	MDB & M
SE	32	26 NORTH	48 EAST	MDB & M

in EUREKA County, Nevada, on the 7TH day of May, 1994.

The name and mailing address of the locator is:

Robert S. Friberg
265 Cliff View Court
Reno, NV 89523

The Claim is approximately 1500 feet long and 600 feet wide, such that 20 feet is claimed in an East direction and 1480 feet in a West direction from the point of discovery (monument of location), at which the Notice of Location was posted, together with 300 feet on each side of the monument of location and center line of the Claim. The general course of the lode or vein is from the East to the West direction.

The number, location and markings on each side center or corner monument are as follows:

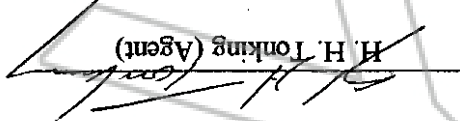
Location	Markings	Description
No. 1: Northwest Corner	N.W. Corner GN 165	1 1/2" x 1 1/2" x 4" wood post
No. 2: Northeast Corner	N.E. Corner GN 165	1 1/2" x 1 1/2" x 4" wood post
No. 3: Southeast Corner	S.E. Corner GN 165	1 1/2" x 1 1/2" x 4" wood post
No. 4: Southwest Corner	S.W. Corner GN 165	1 1/2" x 1 1/2" x 4" wood post

As erected on the ground, each side center or corner monument is marked as described above by scribed metal tags.

The work of location consisted of making a claim map as provided in NRS 517.040.

Dated this 1st day of June, 1994.

SIGNATURE OF LOCATOR:

BY:  H. H. Tonking (Agent)

Suggested Form - Nevada Department of Minerals
Nevada - Lode Certificate of Location - NRS 517.050

RECORDER'S STAMP

153964

EUREKA COUNTY NEVADA
H.M. REBALEATI, RECORDER
FILE NO. FEES \$9.50

94 JUL 26 PM 2:36

RECORDED AT THE REQUEST OF
Robert Friberg

BOOK 272 PAGE 137

BOOK 272 PAGE 137

153964