

AFFIDAVIT AND NOTICE OF INTENT TO HOLD MINING CLAIMS AND SITES

State of Nevada)
County of Elko)
ss.)

David R. Faley, first being duly sworn, deposes and says:

I am the Manager of Lands, U.S. OF NEWMONT EXPLORATION LIMITED, a Delaware corporation ("Newmont"), and am personally acquainted with the matters described herein.

Newmont, whose address is 555 Fifth Street, Elko, Nevada, 89801, owns the unpatented mining claims described in Exhibit A attached hereto (the "Claims").

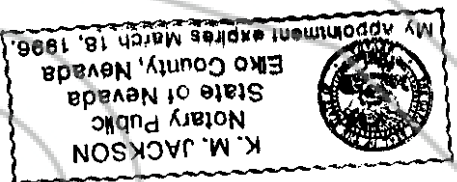
It is the intention of Newmont to maintain and develop the Claims as is provided for by law, and to hold the same to and through 11:59 a.m., September 1, 1994.

Newmont has paid a rental fee of \$100 and met the federal fee requirements for each of the claims for the assessment year ending September 1, 1994, as required by Public Law 102-381, 106 Stat. 1374, 1378-79 and 43 C.F.R. Part 3830 (and, to the extent applicable to any of the claims, the Act of August 11, 1955, 69 Stat. 681 and 43 C.F.R. Part 3730, and the Act of April 8, 1948, 62 Stat. 162 and 43 C.F.R. Subpart 3821), in lieu of the assessment work and filing requirements of 30 U.S.C. § 28-28e and 43 U.S.C. § 1744(a) and (c) suspended by Public Law 102-381. This affidavit is made pursuant to N.R.S. § 517.230.

DAVID R. FALEY

Subscribed and sworn to before me this 28th day of July, 1994, by David R. Faley.

K.M. Jackson
Notary Public



NEL/RICHMOND FOLIO & MARY'S MTN. - 1994.AFD (11)

MINING CLAIM RENTAL FEE FILING
AND NEVADA AFFIDAVIT
1993-1994 ASSESSMENT YEAR

To the Bureau of Land Management:

Please take notice that NEWMONT EXPLORATION LIMITED ("Newmont"), whose address is 555 Fifth Street, Eiko, Nevada, 89801, owns the unpatented mining and millsite claims described in Exhibit A attached hereto (the "Claims").

Newmont submits with this filing the rental fee required by Public Law 102-381, 106 Stat. 1374, 1378-79 and 43 C.F.R. Part 3830 and, to the extent applicable to any of the claims, the Act of August 11, 1955, 69 Stat. 681 and 43 C.F.R. Part 3730, and the Act of April 8, 1948, 62 Stat. 162 and 43 C.F.R. Subpart 3821. A rental fee of \$100 is submitted for each of the claims for the assessment year ending September 1, 1994, for a total of \$43,600.00, in lieu of the assessment work and filing requirements of 30 U.S.C. § 28-28e and 43 U.S.C. § 1744(a) and (c) suspended by Public Law 102-381.

The rental fee is submitted by Newmont on its own behalf with respect to any claims it owns, and by Newmont as lessee or agent on behalf of the owner or owners of any of the claims leased or otherwise controlled by Newmont.

Dated this 23rd day of August, 1993.

NEWMONT EXPLORATION LIMITED

By:



Name: David R. Foley

RECEIVED
Bureau of Land Management

9:00
A.M.

AUG 25 1993

NEVADA STATE OFFICE
RENO, NEVADA

NEWMONT FOLIO & MARY'S MTN. 1994.AFD

BOOK 272 PAGE 152

Company Name : NEWMONT EXPLORATION LIMITED
 State : NEVADA

Project : TS - WEST CARLIN

Run Date : 18-AUG-93

EXHIBIT A

Block Name : 38410290001C

Lead File	BLM Serial #	Claim Name	County	Book, Page or Doc #	Amended Book Page or Doc #	TWP	RGE	SEC	QTR	Meridian
NMC 86750	NMC 87057	JOE NO. 1	EUREKA	3 302		35N	50E	20	L1	M.D.B.&M.
	NMC 87058	JOE NO. 2	EUREKA	3 304		35N	50E	20	L1	M.D.B.&M.
	NMC 87059	JOE NO. 5	EUREKA	3 310		35N	50E	20	L1	M.D.B.&M.
	NMC 87060	JOE NO. 6	EUREKA	3 312		35N	50E	20	NE	M.D.B.&M.
	NMC 87061	JOE NO. 7	EUREKA	3 313		35N	50E	20	NE	M.D.B.&M.

The total count for the block : 5

BOOK 272 PAGE 153

RECEIVED
 Bureau of Land Management
 AUG 25 1993
 9:00 A.M.
 NEVADA STATE OFFICE
 RENO, NEVADA

Company Name : NEWMONT EXPLORATION LIMITED
 State : NEVADA

Project : TS - WEST CARLIN

Block Name : 38410290002C

Run Date : 18-AUG-93

EXHIBIT A

Lead File	BLM Serial #	Claim Name	County	Book, Page or Doc #	Amended Book Page or Doc #	TWP	RGE	SEC	QTR	Meridian
NMC 86750	NMC 87158	EMPIRE 1	EUREKA	55 211		35N	50E	28		M.D.B.&M.
	NMC 87159	EMPIRE 2	EUREKA	55 212		35N	50E	28		M.D.B.&M.
	NMC 87160	EMPIRE 3	EUREKA	55 213		35N	50E	28		M.D.B.&M.
	NMC 87161	EMPIRE 4	EUREKA	55 214		35N	50E	28		M.D.B.&M.
	NMC 87162	EMPIRE 5	EUREKA	55 215		35N	50E	28		M.D.B.&M.
	NMC 87163	EMPIRE 6	EUREKA	55 216		35N	50E	28		M.D.B.&M.
	NMC 87164	EMPIRE 7	EUREKA	55 217		35N	50E	28		M.D.B.&M.
	NMC 87165	EMPIRE 8	EUREKA	55 218		35N	50E	28		M.D.B.&M.
	NMC 87166	EMPIRE 9	EUREKA	55 219		35N	50E	28		M.D.B.&M.
	NMC 87167	EMPIRE 10	EUREKA	55 220		35N	50E	28		M.D.B.&M.
	NMC 87168	EMPIRE 11	EUREKA	55 221		35N	50E	28		M.D.B.&M.
	NMC 87169	EMPIRE 12	EUREKA	55 222		35N	50E	28		M.D.B.&M.
	NMC 87170	EMPIRE 13	EUREKA	55 223		35N	50E	28		M.D.B.&M.
	NMC 87171	EMPIRE 14	EUREKA	55 224		35N	50E	28		M.D.B.&M.

BOOK 272 PAGE 154

The total count for the block : 14

RECEIVED
 Bureau of Land Management
 AUG 28 10 33 A.M.
 NEVADA STATE OFFICE
 RENO, NEVADA

Company Name : NEMMONT EXPLORATION LIMITED
 State : NEVADA

Project : TS - WEST CARLIN

Block Name : 38410290004C

Run Date : 18-AUG-93

EXHIBIT A

Lead File	BLM Serial #	Claim Name	County	Book, Page or Doc #	Amended Book Page or Doc #	TWP	RGE	SEC	QTR	Meridian
NMC 112723	NMC 112723	HC NO. 1	EUREKA	75 325	116 209	35N	50E	34	NE	M.D.B.&M.
	NMC 112724	HC NO. 2	EUREKA	75 326	116 210	35N	50E	34	NE	M.D.B.&M.
	NMC 112725	HC NO. 3	EUREKA	75 327	116 211	35N	50E	34	NE	M.D.B.&M.
	NMC 112726	HC NO. 4	EUREKA	75 328	116 212	35N	50E	34	NE	M.D.B.&M.
	NMC 112727	HC NO. 5	EUREKA	75 329	116 213	35N	50E	34	NE	M.D.B.&M.
	NMC 112728	HC NO. 6	EUREKA	75 330	116 214	35N	50E	34	NE	M.D.B.&M.
	NMC 112729	HC NO. 7	EUREKA	75 331	116 215	35N	50E	34	NE	M.D.B.&M.
	NMC 112730	HC NO. 8	EUREKA	75 332	116 216	35N	50E	34	NE	M.D.B.&M.
	NMC 112731	HC NO. 9	EUREKA	75 333	116 217	35N	50E	34	NE	M.D.B.&M.
	NMC 112732	HC NO. 10	EUREKA	75 334	116 218	35N	50E	34	NE	M.D.B.&M.
	NMC 112733	HC NO. 11	EUREKA	75 335	116 219	35N	50E	34	SE	M.D.B.&M.
	NMC 112734	HC NO. 12	EUREKA	75 336	116 220	35N	50E	34	SE	M.D.B.&M.
	NMC 112735	HC NO. 13	EUREKA	75 337	116 221	35N	50E	34	SE	M.D.B.&M.
	NMC 112736	HC NO. 14	EUREKA	75 338	116 222	35N	50E	34	SE	M.D.B.&M.
	NMC 112737	HC NO. 15	EUREKA	75 339	116 223	35N	50E	34	SE	M.D.B.&M.
	NMC 112738	HC NO. 16	EUREKA	75 340	116 224	35N	50E	34	SE	M.D.B.&M.
	NMC 112739	HC NO. 17	EUREKA	75 341	116 225	34N 35N	50E	04 34	NE SE	M.D.B.&M.
	NMC 112740	HC NO. 18	EUREKA	75 342	116 226	34N 35N	50E	04 34	NE SE	M.D.B.&M.

BOOK 272 PAGE 155

RECEIVED
 Bureau of Land Management

9:00 A.M. AUG 25 1993

NEVADA STATE OFFICE
 RENO, NEVADA

Company Name : NEWMONT EXPLORATION LIMITED
 State : NEVADA

Project : TS - WEST CARLIN

Block Name : 38410290004C

Run Date : 18-AUG-93

EXHIBIT A

Lead File	BLM Serial #	Claim Name	County	Book, Page or Doc #	Amended Book Page or Doc #	TWP	RGE	SEC	QTR	Meridian
NMC 403681	NMC 403681	HC NO. 37	EUREKA	155 583		35N	50E	34	NE	M.D.B.&M.
	NMC 403682	HC NO. 38	EUREKA	155 584		35N	50E	34	NE	M.D.B.&M.
	NMC 403683	HC NO. 39	EUREKA	155 585		35N	50E	34	SE	M.D.B.&M.
	NMC 403684	HC NO. 40	EUREKA	155 586		34N 35N	50E	04 34 34	NW SE SW	M.D.B.&M.
	NMC 403685	HC NO. 41	EUREKA	155 587		35N	50E	34	NW	M.D.B.&M.
	NMC 403686	HC NO. 42	EUREKA	155 588		35N	50E	34	NW	M.D.B.&M.
	NMC 403687	HC NO. 43	EUREKA	155 589		35N	50E	34	NW	M.D.B.&M.
	NMC 403688	HC NO. 44	EUREKA	155 590		35N	50E	34	NW	M.D.B.&M.
	NMC 403689	HC NO. 45	EUREKA	155 591		35N	50E	34	SW	M.D.B.&M.
	NMC 403690	HC NO. 46	EUREKA	155 592		35N	50E	34	SW	M.D.B.&M.

The total count for the block : 28

BOOK 272 PAGE | 56

RECEIVED
 Bureau of Land Management
 AUG 23 10 33 A.M.
 NEVADA STATE OFFICE
 RENO, NEVADA

Run Date : 18-AUG-93

Company Name : NEMMONT EXPLORATION LIMITED
 State : NEVADA

Project : TS - WEST CARLIN

Block Name : 38410290003C

EXHIBIT A

Lead File	BLM Serial #	Claim Name	County	Book, Page or Doc #	Amended Book Page or Doc #	TWP	RGE	SEC	QTR	Meridian
NMC 112723	NMC 112741	HC NO. 19	EUREKA	75 343	116 227	35N	50E	34	NE	M.D.B.&M.
	NMC 112742	HC NO. 20	EUREKA	75 344	116 228	35N	50E	34	NW	M.D.B.&M.
	NMC 112743	HC NO. 21	EUREKA	75 345	116 229	35N	50E	34	NE	M.D.B.&M.
	NMC 112744	HC NO. 22	EUREKA	75 346	116 230	35N	50E	34	NW	M.D.B.&M.
	NMC 112745	HC NO. 23	EUREKA	75 347	116 231	35N	50E	34	NE	M.D.B.&M.
	NMC 112746	HC NO. 24	EUREKA	75 348	116 232	35N	50E	34	NW	M.D.B.&M.
	NMC 112747	HC NO. 25	EUREKA	75 349	116 233	35N	50E	34	NE	M.D.B.&M.
	NMC 112748	HC NO. 26	EUREKA	75 350	116 234	35N	50E	34	NW	M.D.B.&M.
	NMC 112749	HC NO. 27	EUREKA	75 351	116 235	35N	50E	34	NE	M.D.B.&M.
	NMC 112750	HC NO. 28	EUREKA	75 352	116 236	35N	50E	34	NW	M.D.B.&M.
	NMC 112751	HC NO. 29	EUREKA	75 353	116 237	35N	50E	34	SE	M.D.B.&M.
	NMC 112752	HC NO. 30	EUREKA	75 354	116 238	35N	50E	34	SW	M.D.B.&M.
	NMC 112753	HC NO. 31	EUREKA	75 355	116 239	35N	50E	34	SE	M.D.B.&M.
	NMC 112754	HC NO. 32	EUREKA	75 356	116 240	35N	50E	34	SW	M.D.B.&M.
	NMC 112755	HC NO. 33	EUREKA	75 357	116 241	35N	50E	34	SE	M.D.B.&M.

BOOK 272 PAGE 157

RECEIVED
 Bureau of Land Management

9:00 A.M. AUG 25 1993

NEVADA STATE OFFICE
 RENO, NEVADA

Company Name : NEWMONT EXPLORATION LIMITED
 State : NEVADA

Project : TS - WEST CARLIN

Block Name : 38410290003C

Run Date : 18-AUG-93

EXHIBIT A

Lead File	BLM Serial #	Claim Name	County	Book, Page or Doc #	Amended Book Page or Doc #	TWP	RGE	SEC	QTR	Meridian
	NMC 112756	HC NO. 34	EUREKA	75 358	116 242	35N	50E	34	SW	M.D.B.&M.
	NMC 112757	HC NO. 35	EUREKA	75 359	116 243	35N	50E	34	SE	M.D.B.&M.
	NMC 112758	HC NO. 36	EUREKA	75 360	116 244	35N	50E	34	SW	M.D.B.&M.

The total count for the block : 18

BOOK 272 PAGE 158

RECEIVED
 Bureau of Land Management
 AUG 25 1993
 9:00 A.M.
 NEVADA STATE OFFICE
 RENO, NEVADA

Company Name : NEWMONT EXPLORATION LIMITED
 State : NEVADA

Project : TS - WEST CARLIN

Block Name : 38410290006C

Run Date : 18-AUG-93

EXHIBIT A

Lead File	BLM Serial #	Claim Name	County	Book, Page or Doc #	Amended Book Page or Doc #	TWP	RGE	SEC	QTR	Meridian
NMC 297277	NMC 297341	TS #150	EUREKA	120 372		34N	50E	4	SW	M.D.B.&M.
	NMC 297342	TS #151	EUREKA	120 373		34N	50E	5	SE	M.D.B.&M.
	NMC 297343	TS #152	EUREKA	120 374		34N	50E	8	NE	M.D.B.&M.
	NMC 297344	TS #153	EUREKA	120 375		34N	50E	9	NW	M.D.B.&M.
	NMC 297345	TS #154	EUREKA	120 376		34N	50E	8	NE	M.D.B.&M.
	NMC 297346	TS #155	EUREKA	120 377		34N	50E	9	SE	M.D.B.&M.
	NMC 297347	TS #156	EUREKA	120 378		34N	50E	8	SE	M.D.B.&M.
	NMC 297348	TS #157	EUREKA	120 379		34N	50E	9	SE	M.D.B.&M.
	NMC 297349	TS #158	EUREKA	120 380		34N	50E	8	SE	M.D.B.&M.
	NMC 297368	CM #1	EUREKA	120 381		34N	50E	9	SW	M.D.B.&M.
	NMC 297369	CM #2	EUREKA	120 382		34N	50E	8	SE	M.D.B.&M.
	NMC 297370	CM #3	EUREKA	120 383		34N	50E	8	SE	M.D.B.&M.
	NMC 297371	CM #4	EUREKA	120 384		34N	50E	9	SW	M.D.B.&M.
								17	NE	M.D.B.&M.
								16	NW	M.D.B.&M.

RECEIVED
 Bureau of Land Management

AUG 23 10:03 A.M.

NEVADA STATE OFFICE
 RENO, NEVADA

BOOK 272 PAGE 159

Company Name : NEWMONT EXPLORATION LIMITED
 State : NEVADA

Project : TS - WEST CARLIN

Block Name : 38410290006C

Run Date : 18-AUG-93

EXHIBIT A

Lead File	BLM Serial #	Claim Name	County	Book, Page or Doc #	Amended Book Page or Doc #	TWP	RGE	SEC	QTR	Meridian
	MMC 297372	CM #5	EUREKA	120 385		34N	50E	8	NE	M.D.B.&M.
	MMC 297373	CM #6	EUREKA	120 386		34N	50E	8	SE	M.D.B.&M.
	MMC 297374	CM #7	EUREKA	120 387		34N	50E	8	SE	M.D.B.&M.
	MMC 297375	CM #8	EUREKA	120 388		34N	50E	8	SE	M.D.B.&M.
	MMC 297376	CM #9	EUREKA	120 389		34N	50E	17	NE	M.D.B.&M.
	MMC 297377	CM #10	EUREKA	120 390		34N	50E	5	SW	M.D.B.&M.
	MMC 297378	CM #11	EUREKA	120 391		34N	50E	8	NW	M.D.B.&M.
	MMC 297379	CM #12	EUREKA	120 392		34N	50E	8	NW	M.D.B.&M.
	MMC 297380	CM #13	EUREKA	120 393		34N	50E	8	NW	M.D.B.&M.
	MMC 297381	CM #14	EUREKA	120 394		34N	50E	8	NW	M.D.B.&M.
	MMC 297382	CM #15	EUREKA	120 395		34N	50E	8	SW	M.D.B.&M.
	MMC 297383	CM #16	EUREKA	120 396		34N	50E	8	SW	M.D.B.&M.
	MMC 297384	CM #17	EUREKA	120 397		34N	50E	8	SW	M.D.B.&M.
	MMC 297385	CM #18	EUREKA	120 398		34N	50E	17	NW	M.D.B.&M.
	MMC 297386	CM #19	EUREKA	120 399		34N	50E	5	SW	M.D.B.&M.
								6	SE	
								7	NE	
								8	NW	
	MMC 297387	CM #20	EUREKA	120 400		34N	50E	7	NE	M.D.B.&M.
								8	NW	

BOOK 272 PAGE 160

RECEIVED
 Bureau of Land Management
 AUG 23 10 03
 9:00 A.M.
 NEVADA STATE OFFICE
 RENO, NEVADA

Company Name : NEWMONT EXPLORATION LIMITED
 State : NEVADA

Project : TS - WEST CARLIN

Block Name : 38410290006C

Run Date : 18-AUG-93

EXHIBIT A

Lead File	BLM Serial #	Claim Name	County	Book, Page or Doc #	Amended Book Page or Doc #	TWP	RGE	SEC	QTR	Meridian
	NMC 297388	CM #21	EUREKA	120 401		34N	50E	7 8	NE	M.D.B.&M.
	NMC 297389	CM #22	EUREKA	120 402		34N	50E	7 8	NE	M.D.B.&M.
	NMC 297390	CM #23	EUREKA	120 403		34N	50E	7 7 8 8	NE	M.D.B.&M.
	NMC 297391	CM #24	EUREKA	120 404		34N	50E	7 8	SE	M.D.B.&M.
	NMC 297392	CM #25	EUREKA	120 405		34N	50E	7 8	SE	M.D.B.&M.
	NMC 297393	CM #26	EUREKA	120 406		34N	50E	7 8	SE	M.D.B.&M.
	NMC 297394	CM #27	EUREKA	120 407		34N	50E	7 8 17 18	SE	M.D.B.&M.

BOOK 272 PAGE 161

RECEIVED
 Bureau of Land Management
 AUG 25 1993
 9:00 A.M.
 NEVADA STATE OFFICE
 RENO, NEVADA

The total count for the block : 36

Company Name : NEMMONT EXPLORATION LIMITED
 State : NEVADA

Project : SOUTH LYNN DISTRICT

Block Name : 38410243001C

Run Date : 18-AUG-93

EXHIBIT A

Lead File	BLM Serial #	Claim Name	County	Book, Page or Doc #	Amended Book Page of Doc #	TWP	RGE	SEC	QTR	Meridian
MHC 646963	MHC 646963	COT 1	EUREKA	233	381	34N	49E 50E			M.D.M.
	MHC 646964	COT 2	EUREKA	233	382	35N	49E 50E			M.D.M.
	MHC 646965	COT 3	EUREKA	233	383	34N	49E 50E			M.D.M.
	MHC 646966	COT 4	EUREKA	233	384	34N	50E			M.D.M.
	MHC 646967	COT 5	EUREKA	233	385	34N	49E 50E			M.D.M.
	MHC 646968	COT 6	EUREKA	233	386	34N	50E			M.D.M.
	MHC 646969	COT 7	EUREKA	233	387	34N	49E 50E			M.D.M.
	MHC 646970	COT 8	EUREKA	233	388	34N	50E			M.D.M.
	MHC 646971	COT 9	EUREKA	233	389	34N	49E 50E			M.D.M.
	MHC 646972	COT 10	EUREKA	233	390	34N	50E			M.D.M.
	MHC 646973	COT 11	EUREKA	233	391	34N	49E 50E			M.D.M.
	MHC 646974	COT 12	EUREKA	233	392	34N	50E			M.D.M.
	MHC 646975	COT 13	EUREKA	233	393	34N	49E 50E			M.D.M.
	MHC 646976	COT 14	EUREKA	233	394	34N	50E			M.D.M.
	MHC 646977	COT 15	EUREKA	233	395	34N	49E 50E			M.D.M.

RECEIVED
 Bur of Mineral Rights
 AUG 25 1993 9:00 A.M.
 NEVADA STATE OFFICE
 RENO, NEVADA

BOOK 272 PAGE 162

Company Name : NEWMONT EXPLORATION LIMITED
 State : NEVADA

Project : SOUTH LYNN DISTRICT

Run Date : 18-AUG-93

EXHIBIT A

Block Name : 38410243001C

Lead File	BLM Serial #	Claim Name	County	Book, Page or Doc #	Amended Book Page or Doc #	TWP	RGE	SEC	QTR	Meridian
	NMC 646978	COT 16	EUREKA	233	396	34N	50E			M.D.M.
	NMC 646979	COT 17	EUREKA	233	397	34N	49E 50E			M.D.M.
	NMC 646980	COT 18	EUREKA	233	398	34N	50E			M.D.M.
	NMC 646981	COT 19	EUREKA	233	399	34N	49E 50E			M.D.M.
	NMC 646982	COT 20	EUREKA	233	400	34N	50E			M.D.M.
	NMC 646983	COT 21	EUREKA	233	401	34N	49E 50E			M.D.M.
	NMC 646984	COT 22	EUREKA	233	402	34N	49E 50E			M.D.M.
	NMC 646985	COT 23	EUREKA	233	403	34N	50E			M.D.M.
	NMC 646986	COT 24	EUREKA	233	404	34N	50E			M.D.M.
	NMC 646987	COT 25	EUREKA	233	405	34N	50E			M.D.M.
	NMC 646988	COT 26	EUREKA	233	406	34N	50E			M.D.M.
	NMC 646989	COT 27	EUREKA	233	407	34N	50E			M.D.M.
	NMC 646990	COT 28	EUREKA	233	408	34N	50E			M.D.M.
	NMC 646991	COT 29	EUREKA	233	409	34N	50E			M.D.M.
	NMC 646992	COT 30	EUREKA	233	410	34N	50E			M.D.M.
	NMC 646993	COT 31	EUREKA	233	411	34N	50E			M.D.M.
	NMC 646994	COT 32	EUREKA	233	412	34N	50E			M.D.M.
	NMC 646995	COT 33	EUREKA	233	413	34N	50E			M.D.M.

BOOK 272 PAGE 163

RECEIVED
 Bureau of Land Management
 AUG 25 1993
 9:00 A.M.
 NEVADA STATE OFFICE
 RENO, NEVADA

Company Name : NEWMONT EXPLORATION LIMITED
 State : NEVADA

Project : SOUTH LYNN DISTRICT

Block Name : 38410243001C

Run Date : 18-AUG-93

EXHIBIT A

Lead File	BLM Serial #	Claim Name	County	Book, Page or Doc #	Amended Book Page or Doc #	TWP	RGE	SEC	QTR	Meridian
	NMC 646996	COT 34	EUREKA	233 414		34N	50E			M.D.M.
	NMC 646997	COT 35	EUREKA	233 415		34N	50E			M.D.M.
	NMC 646998	COT 36	EUREKA	233 416		34N	50E			M.D.M.
	NMC 646999	COT 37	EUREKA	233 417		34N	50E			M.D.M.
	NMC 647000	COT 38	EUREKA	233 418		34N	50E			M.D.M.
	NMC 647001	COT 39	EUREKA	233 419		34N	49E 50E			M.D.M.
	NMC 647002	COT 40	EUREKA	233 420		34N	49E 50E			M.D.M.
	NMC 647003	COT 41	EUREKA	233 421		34N	50E			M.D.M.
	NMC 647004	COT 42	EUREKA	233 422		34N	50E			M.D.M.
	NMC 647005	COT 43	EUREKA	233 423		34N	50E			M.D.M.
	NMC 647006	COT 44	EUREKA	233 424		34N	50E			M.D.M.
	NMC 647007	COT 45	EUREKA	233 425		34N	50E			M.D.M.
	NMC 647008	COT 46	EUREKA	233 426		34N	50E			M.D.M.
	NMC 647009	COT 47	EUREKA	233 427		34N	50E			M.D.M.
	NMC 647010	COT 48	EUREKA	233 428		34N	50E			M.D.M.
	NMC 647011	COT 49	EUREKA	233 429		34N	50E			M.D.M.
	NMC 647012	COT 50	EUREKA	233 430		34N	50E			M.D.M.
	NMC 647013	COT 51	EUREKA	233 431		34N	50E			M.D.M.
	NMC 647014	COT 52	EUREKA	233 432		34N	50E			M.D.M.

BOOK 272 PAGE 164

RECEIVED
 Bureau of Land Management
 9:00 A.M. AUG 25 1993
 NEVADA STATE OFFICE
 BEND, NEVADA

Company Name : NEWMONT EXPLORATION LIMITED
State : NEVADA

Project : SOUTH LYNN DISTRICT

Run Date : 18-AUG-93

Block Name : 38410243001C

EXHIBIT A

Lead File	BLM Serial #	Claim Name	County	Book, Page or Doc #	Amended Book Page or Doc #	TWP	RGE	SEC	QTR	Meridian
	NMC 647015	COT 53	EUREKA	233 433		34N	50E			M.D.M.
	NMC 647016	COT 54	EUREKA	233 434		34N	50E			M.D.M.
	NMC 647017	COT 55	EUREKA	233 435		34N	50E			M.D.M.
	NMC 647018	COT 56	EUREKA	233 436		34N	50E			M.D.M.
	NMC 647019	COT 57	EUREKA	233 437		34N	49E 50E			M.D.M.
	NMC 647020	COT 58	EUREKA	233 438		34N	49E 50E			M.D.M.
	NMC 647021	COT 59	EUREKA	233 439		34N	50E			M.D.M.
	NMC 647022	COT 60	EUREKA	233 440		34N	50E			M.D.M.
	NMC 647023	COT 61	EUREKA	233 441		34N	50E			M.D.M.
	NMC 647024	COT 62	EUREKA	233 442		34N	50E			M.D.M.
	NMC 647025	COT 63	EUREKA	233 443		34N	50E			M.D.M.
	NMC 647026	COT 64	EUREKA	233 444		34N	50E			M.D.M.
	NMC 647027	COT 65	EUREKA	233 445		34N	50E			M.D.M.
	NMC 647028	COT 66	EUREKA	233 446		34N	50E			M.D.M.
	NMC 647029	COT 67	EUREKA	233 447		34N	50E			M.D.M.
	NMC 647030	COT 68	EUREKA	233 448		34N	50E			M.D.M.
	NMC 647031	COT 69	EUREKA	233 449		34N	50E			M.D.M.
	NMC 647032	COT 70	EUREKA	233 450		34N	50E			M.D.M.
	NMC 647033	COT 71	EUREKA	233 451		34N	50E			M.D.M.

RECEIVED
Bureau of Land Management
AUG 25 1993
9:00 A.M.
NEVADA STATE OFFICE
RENO, NEVADA

BOOK 272 PAGE 165

Company Name : MEMMONT EXPLORATION LIMITED
 State : NEVADA

Project : SOUTH LYNN DISTRICT

Block Name : 38410243001C

Run Date : 18-AUG-93

EXHIBIT A

Lead File	BLM Serial #	Claim Name	County	Book, Page or Doc #	Amended Book Page or Doc #	TWP	RGE	SEC	QTR	Meridian
	NMC 647034	COT 72	EUREKA	233 452		34N	50E			M.D.M.
	NMC 647035	COT 73	EUREKA	233 453		34N	50E			M.D.M.
	NMC 647036	COT 74	EUREKA	233 454		34N	50E			M.D.M.
	NMC 647037	COT 75	EUREKA	233 455		34N	49E 50E			M.D.M.
	NMC 647038	COT 76	EUREKA	233 456		34N	49E 50E			M.D.M.
	NMC 647039	COT 77	EUREKA	233 457		34N	50E			M.D.M.
	NMC 647040	COT 78	EUREKA	233 458		34N	50E			M.D.M.
	NMC 647041	COT 79	EUREKA	233 459		34N	50E			M.D.M.
	NMC 647042	COT 80	EUREKA	233 460		34N	50E			M.D.M.
	NMC 647043	COT 81	EUREKA	233 461		34N	50E			M.D.M.
	NMC 647044	COT 82	EUREKA	233 462		34N	50E			M.D.M.
	NMC 647045	COT 83	EUREKA	233 463		34N	50E			M.D.M.
	NMC 647046	COT 84	EUREKA	233 464		34N	50E			M.D.M.
	NMC 647047	COT 85	EUREKA	233 465		34N	50E			M.D.M.
	NMC 647048	COT 86	EUREKA	233 466		34N	50E			M.D.M.
	NMC 647049	COT 87	EUREKA	233 467		34N	50E			M.D.M.
	NMC 647050	COT 88	EUREKA	233 468		34N	50E			M.D.M.
	NMC 647051	COT 89	EUREKA	233 469		34N	50E			M.D.M.
	NMC 647052	COT 90	EUREKA	233 470		34N	50E			M.D.M.

BOOK 272 PAGE 166

RECEIVED
 Bureau of Land Management
 AUG 23 1993 9:00 A.M.
 NEVADA STATE OFFICE
 RENO, NEVADA

Company Name : NEMMONT EXPLORATION LIMITED
 State : NEVADA
 Project : SOUTH LYNN DISTRICT

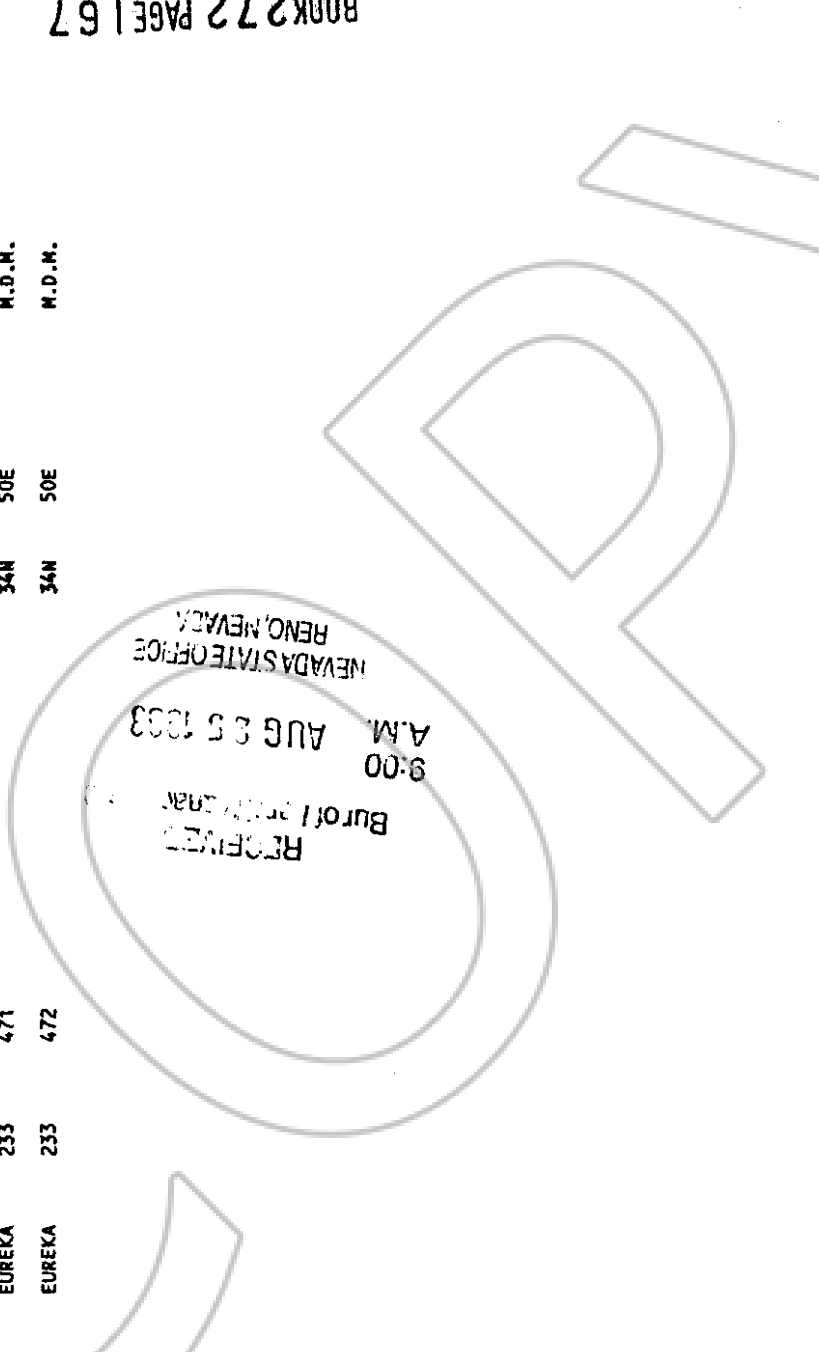
Run Date : 18-AUG-93

Block Name : 30410243001C

Lead File	BLM Serial #	Claim Name	County	Book, Page or Doc #	Amended Book Page or Doc #	TWP	RGE	SEC	QTR	Meridian
	NMC 647053	COT 91	EUREKA	233	471	34N	50E			M.D.M.
	NMC 647054	COT 92	EUREKA	233	472	34N	50E			M.D.M.

The total count for the block : 92

BOOK 272 PAGE 167



Company Name : NEWMONT EXPLORATION LIMITED
State : NEVADA

Project : TS - EAST CARLIN

Block Name : AFGN 1-5/UNIT 3-13

Run Date : 18-AUG-93

EXHIBIT A

Lead file	BLM Serial #	Claim Name	County	Book, Page or Doc #	Amended Book Page or Doc #	TWP	RGE	SEC	QTR	Meridian
NMC 674995	NMC 674995	AFGN 1	EUREKA	244 592		34N	50E	10 11 03 02	NE NW SE SW	MD88M
	NMC 674996	AFGN 2	EUREKA	244 593		34N	50E	10 03	NE SE	MD88M
	NMC 674997	AFGN 3	EUREKA	244 594		34N	50E	10 03	NE SE	MD88M
	NMC 674998	AFGN 4	EUREKA	244 595		34N	50E	10 03	NE SE	MD88M
	NMC 674999	AFGN 5	EUREKA	244 596		34N	50E	10 03	NE SE	MD88M

The total count for the block : 5

BOOK 272 PAGE 168

PROPERTY
BUREAU OF LAND MANAGEMENT
AUG 23 1993
9:00 A.M.
NEVADA STATE OFFICE
RENO, NEVADA

Company Name : NEWMONT EXPLORATION LIMITED
 State : NEVADA

Project : TS - CARLIN

Block Name : BLEU 1-41/UNIT 3-2

Run Date : 18-AUG-93

EXHIBIT A

Lead File	BLM Serial #	Claim Name	County	Book, Page or Doc #	Amended Book Page or Doc #	TWP	RGE	SEC	QTR	Meridian
NMC 674297	NMC 674297	BLEU 1	EUREKA	243 323		35N	50E	21 22 16 15	NE	MOB&M
	NMC 674298	BLEU 2	EUREKA	243 324		35N	50E	22 22 15 15	NE	MOB&M
	NMC 674299	BLEU 3	EUREKA	243 325		35N	50E	21 22	NE	MOB&M
	NMC 674300	BLEU 4	EUREKA	243 326		35N	50E	22 22	NE	MOB&M
	NMC 674301	BLEU 5	EUREKA	243 327		35N	50E	21 22	NE	MOB&M
	NMC 674302	BLEU 6	EUREKA	243 328		35N	50E	22 22	NE	MOB&M
	NMC 674303	BLEU 7	EUREKA	243 329		35N	50E	21 22	NE	MOB&M
	NMC 674304	BLEU 8	EUREKA	243 330		35N	50E	22 22	NE	MOB&M
	NMC 674305	BLEU 9	EUREKA	243 331		35N	50E	21 22 21 22	NE	MOB&M
	NMC 674306	BLEU 10	EUREKA	243 332		35N	50E	22 22 22 22	NE	MOB&M
	NMC 674307	BLEU 11	EUREKA	243 333		35N	50E	21 22	SE	MOB&M

Bureau of Land Management
 Reno, Nevada
 AUG 22 1993
 9:00 A.M.

Company Name : MEMMONT EXPLORATION LIMITED
 State : NEVADA

Project : TS - CARLIN

EXHIBIT A

Block Name : BLEU 1-4/UNIT 3-2

Run Date : 18-AUG-93

Lead File	BLM Serial #	Claim Name	County	Book, Page or Doc #	Amended Book Page or Doc #	TWP	RGE	SEC	QTR	Meridian
	NMC 674308	BLEU 12	EUREKA	243	334	35N	50E	22	SE	MOB&M
	NMC 674309	BLEU 13	EUREKA	243	335	35N	50E	21	SE	MOB&M
	NMC 674310	BLEU 14	EUREKA	243	336	35N	50E	22	SE	MOB&M
	NMC 674311	BLEU 15	EUREKA	243	337	35N	50E	21	SE	MOB&M
	NMC 674312	BLEU 16	EUREKA	243	338	35N	50E	22	SE	MOB&M
	NMC 674313	BLEU 17	EUREKA	243	339	35N	50E	21	SE	MOB&M
	NMC 674314	BLEU 18	EUREKA	243	340	35N	50E	22	SE	MOB&M
	NMC 674315	BLEU 19	EUREKA	243	341	35N	50E	22	NE	MOB&M
	NMC 674316	BLEU 20	EUREKA	243	342	35N	50E	22	NE	MOB&M
	NMC 674317	BLEU 21	EUREKA	243	343	35N	50E	22	NE	MOB&M
	NMC 674318	BLEU 22	EUREKA	243	344	35N	50E	22	NE	MOB&M
	NMC 674319	BLEU 23	EUREKA	243	345	35N	50E	22	NE	MOB&M

BOOK 272 PAGE 170

RECEIVED
 Bureau of Land Management
 AUG 25 10 38 A.M.
 NEVADA STATE OFFICE
 RENO, NEVADA

Company Name : HELMONT EXPLORATION LIMITED
 State : NEVADA

Project : TS - CARLIN

Block Name : BLEU 1-41/UNIT 3-2

Run Date : 18-AUG-93

EXHIBIT A

Lead File	BLM Serial #	Claim Name	County	Book, Page or Doc #	Amended Book Page or Doc #	TWP	RGE	SEC	QTR	Meridian
NMC 674320	BLEU 24	EUREKA	243	346	35N	50E	22	23	NE	MOB&M
NMC 674321	BLEU 25	EUREKA	243	347	35N	50E	22	23	NE	MOB&M
NMC 674322	BLEU 26	EUREKA	243	348	35N	50E	22	23	NE	MOB&M
NMC 674323	BLEU 27	EUREKA	243	349	35N	50E	22	23	NE	MOB&M
NMC 674324	BLEU 28	EUREKA	243	350	35N	50E	22	23	NE	MOB&M
NMC 674325	BLEU 29	EUREKA	243	351	35N	50E	22	23	SE	MOB&M
NMC 674326	BLEU 30	EUREKA	243	352	35N	50E	22	23	SE	MOB&M
NMC 674327	BLEU 31	EUREKA	243	353	35N	50E	22	23	SE	MOB&M
NMC 674328	BLEU 32	EUREKA	243	354	35N	50E	22	23	SE	MOB&M
NMC 674329	BLEU 33	EUREKA	243	355	35N	50E	22	23	SE	MOB&M
NMC 674330	BLEU 34	EUREKA	243	356	35N	50E	22	23	SE	MOB&M
NMC 674331	BLEU 35	EUREKA	243	357	35N	50E	22	27	SE	MOB&M
NMC 674332	BLEU 36	EUREKA	243	358	35N	50E	22	27	SE	MOB&M
NMC 674333	BLEU 37	EUREKA	243	359	35N	50E	27	26	NE	MOB&M

RECEIVED
 Bureau of Land Management
 AUG 25 1993
 9:00 A.M.
 NEVADA STATE OFFICE
 RENO, NEVADA

BOOK 272 PAGE 171

Company Name : NEWMONT EXPLORATION LIMITED
State : NEVADA

Run Date : 18-AUG-93

Project : TS - CARLIN

Block Name : BLEU 1-41/UNIT 3-2

EXHIBIT A

Lead File	BLM Serial #	Claim Name	County	Book, Page or Doc #	Amended Book Page or Doc #	TWP	RGE	SEC	QTR	Meridian
	NMC 674334	BLEU 38	EUREKA	243 360		35N	50E	27	NE	MOB&M
	NMC 674335	BLEU 39	EUREKA	243 361		35N	50E	27	NE	MOB&M
	NMC 674336	BLEU 40	EUREKA	243 362		35N	50E	27	NE	MOB&M
	NMC 674337	BLEU 41	EUREKA	243 363		35N	50E	27	NE	MOB&M

The total count for the block : 41

BOOK 272 PAGE 172

RECEIVED
Bureau of Land Management
AUG 25 1993
9:00 A.M.
NEVADA STATE OFFICE
RENO, NEVADA

Company Name : NEWMONT EXPLORATION LIMITED
State : NEVADA

Project : TS - EAST CARLIN

EXHIBIT A

Block Name : LABB 1-36/UNIT 3-13

Run Date : 18-AUG-93

Lead File	BLM Serial #	Claim Name	County	Book, Page or Doc #	Amended Book Page or Doc #	TWP	RGE	SEC	QTR	Meridian
NMC 675894	NMC 675894	LABB 1	EUREKA	244 437		34N	50E	09 10 04 03	NE NW SE SW	MOB&M
	NMC 675895	LABB 2	EUREKA	244 438		34N	50E	10 03	NW SW	MOB&M
	NMC 675896	LABB 3	EUREKA	244 439		34N	50E	09 10	NE NW	MOB&M
	NMC 675897	LABB 4	EUREKA	244 440		34N	50E	10	NW	MOB&M
	NMC 675898	LABB 5	EUREKA	244 441		34N	50E	09 10	NE NW	MOB&M
	NMC 675899	LABB 6	EUREKA	244 442		34N	50E	10	NW	MOB&M
	NMC 675900	LABB 7	EUREKA	244 443		34N	50E	09 10	NE NW	MOB&M
	NMC 675901	LABB 8	EUREKA	244 444		34N	50E	10	NW	MOB&M
	NMC 675902	LABB 9	EUREKA	244 445		34N	50E	09 10 09 10	NE NW SE SW	MOB&M
	NMC 675903	LABB 10	EUREKA	244 446		34N	50E	10 10	NW SW	MOB&M
	NMC 675904	LABB 11	EUREKA	244 447		34N	50E	09 10	SE SW	MOB&M
	NMC 675905	LABB 12	EUREKA	244 448		34N	50E	10	SW	MOB&M
	NMC 675906	LABB 13	EUREKA	244 449		34N	50E	09 10	SE SW	MOB&M
	NMC 675907	LABB 14	EUREKA	244 450		34N	50E	10	SW	MOB&M

RECEIVED
 Bureau of Land Management
 AUG 23 1993
 9:00 A.M.
 NEVADA STATE OFFICE
 RENO, NEVADA

BOOK 272 PAGE 173

Company Name : NEMMONT EXPLORATION LIMITED
 State : NEVADA

Project : TS - EAST CARLIN

Block Name : LABB 1-36/UNIT 3-13

Run Date : 18-AUG-93

EXHIBIT A

Lead File	BLM Serial #	Claim Name	County	Book, Page or Doc #	Amended Book Page or Doc #	TWP	RGE	SEC	QTR	Meridian
NMC 675908	LABB 15	EUREKA	244	451	34N	50E	09	10	SE	MOB&M
NMC 675909	LABB 16	EUREKA	244	452	34N	50E	10	10	SW	MOB&M
NMC 675910	LABB 17	EUREKA	244	453	34N	50E	09	10	SE	MOB&M
NMC 675911	LABB 18	EUREKA	244	454	34N	50E	15	10	NW	MOB&M
NMC 675912	LABB 19	EUREKA	244	455	34N	50E	10	03	NE	MOB&M
NMC 675913	LABB 20	EUREKA	244	456	34N	50E	10	11	NE	MOB&M
NMC 675914	LABB 21	EUREKA	244	457	34N	50E	10	10	NE	MOB&M
NMC 675915	LABB 22	EUREKA	244	458	34N	50E	10	11	NE	MOB&M
NMC 675916	LABB 23	EUREKA	244	459	34N	50E	10	10	NE	MOB&M
NMC 675917	LABB 24	EUREKA	244	460	34N	50E	10	11	NE	MOB&M
NMC 675918	LABB 25	EUREKA	244	461	34N	50E	10	10	NE	MOB&M
NMC 675919	LABB 26	EUREKA	244	462	34N	50E	10	11	NE	MOB&M
NMC 675920	LABB 27	EUREKA	244	463	34N	50E	10	10	NE	MOB&M
NMC 675921	LABB 28	EUREKA	244	464	34N	50E	10	10	NE	MOB&M
									SE	
									10	MOB&M
									10	SE
									11	NW
									11	SW

BOOK 272 PAGE 174

RECEIVED
 Bureau of Land Management
 AUG 25 1993
 9:00 A.M.
 NEVADA STATE OFFICE
 RENO, NEVADA

Company Name : NEWMONT EXPLORATION LIMITED
 State : NEVADA

Project : TS - EAST CARLIN

Run Date : 18-AUG-93

Block Name : LABB 1-36/UNIT 3-13

EXHIBIT A

Lead File	BLM Serial #	Claim Name	County	Book, Page or Doc #	Amended Book Page or Doc #	TWP	RGE	SEC	QTR	Meridian
	NMC 675922	LABB 29	EUREKA	244 465		34N	50E	10	SE	MOB&M
	NMC 675923	LABB 30	EUREKA	244 466		34N	50E	10	SE	MOB&M
	NMC 675924	LABB 31	EUREKA	244 467		34N	50E	10	SE	MOB&M
	NMC 675925	LABB 32	EUREKA	244 468		34N	50E	10	SE	MOB&M
	NMC 675926	LABB 33	EUREKA	244 469		34N	50E	10	SE	MOB&M
	NMC 675927	LABB 34	EUREKA	244 470		34N	50E	10	SE	MOB&M
	NMC 675928	LABB 35	EUREKA	244 471		34N	50E	15	NE	MOB&M
	NMC 675929	LABB 36	EUREKA	244 472		34N	50E	10	SE	MOB&M
								14	NW	MOB&M
								10	SE	MOB&M
								11	SW	MOB&M

BOOK 272 PAGE 175

RECEIVED
 Bureau of Land Management
 AUG 25 10 03 A.M.
 NEVADA STATE OFFICE
 RENO, NEVADA

The total count for the block : 36

Company Name : NEMMONT EXPLORATION LIMITED
 State : NEVADA

Project : TS - BIG SIX

EXHIBIT A

Block Name : NOIR 1-39/UNIT 3-11

Run Date : 18-AUG-93

BOOK 272 PAGE 176

Lead File	BLM Serial #	Claim Name	County	Book, Page or Doc #	Amended Book Page or Doc #	TWP	RGE	SEC	QTR	Meridian
NMC 674442	NMC 674442	NOIR 1	EUREKA	243 380		35N	50E	27	SE	MOB&M
								27	NE	
	NMC 674443	NOIR 2	EUREKA	243 381		35N	50E	27	SE	MOB&M
	NMC 674444	NOIR 3	EUREKA	243 382		35N	50E	27	SE	MOB&M
	NMC 674445	NOIR 4	EUREKA	243 383		35N	50E	27	NE	MOB&M
								26	NW	
								22	SE	
								23	SW	
	NMC 674446	NOIR 5	EUREKA	243 384		35N	50E	26	NE	MOB&M
								26	NW	
	NMC 674447	NOIR 6	EUREKA	243 385		35N	50E	27	NE	MOB&M
								26	NW	
	NMC 674448	NOIR 7	EUREKA	243 386		35N	50E	26	NE	MOB&M
								26	NW	
	NMC 674449	NOIR 8	EUREKA	243 387		35N	50E	27	NE	MOB&M
								26	NW	
	NMC 674450	NOIR 9	EUREKA	243 388		35N	50E	26	NE	MOB&M
								26	NW	
	NMC 674451	NOIR 10	EUREKA	243 389		35N	50E	27	NE	MOB&M
								26	NW	
	NMC 674452	NOIR 11	EUREKA	243 390		35N	50E	26	NE	MOB&M
								26	NW	
	NMC 674453	NOIR 12	EUREKA	243 391		35N	50E	27	SE	MOB&M
								26	SW	
								27	NE	
								26	NW	
	NMC 674454	NOIR 13	EUREKA	243 392		35N	50E	26	SE	MOB&M
								26	SW	
								26	NE	
								26	NW	

RECEIVED
 Bureau of Land Management
 AUG 25 1993
 9:00 A.M.
 NEVADA STATE OFFICE
 RENO, NEVADA

Company Name : NEWMONT EXPLORATION LIMITED
 State : NEVADA

Project : TS - BIG SIX

Block Name : NOIR 1-39/UNIT 3-11

Run Date : 18-AUG-93

EXHIBIT A

Lead File	BLM Serial #	Claim Name	County	Book, Page or Doc #	Amended Book Page or Doc #	TWP	RGE	SEC	QTR	Meridian
	NMC 674455	NOIR 14	EUREKA	243 393		35N	50E	27	SE	MOB&M
	NMC 674456	NOIR 15	EUREKA	243 394		35N	50E	26	SE	MOB&M
	NMC 674457	NOIR 16	EUREKA	243 395		35N	50E	27	SE	MOB&M
	NMC 674458	NOIR 17	EUREKA	243 396		35N	50E	26	SE	MOB&M
	NMC 674459	NOIR 18	EUREKA	243 397		35N	50E	27	SE	MOB&M
	NMC 674460	NOIR 19	EUREKA	243 398		35N	50E	26	SE	MOB&M
	NMC 674461	NOIR 20	EUREKA	243 399		35N	50E	26	SE	MOB&M
	NMC 674462	NOIR 21	EUREKA	243 400		35N	50E	27	SE	MOB&M
	NMC 674463	NOIR 22	EUREKA	243 401		35N	50E	26	SE	MOB&M
	NMC 674464	NOIR 23	EUREKA	243 402		35N	50E	26	SE	MOB&M
	NMC 674465	NOIR 24	EUREKA	243 403		35N	50E	26	NE	MOB&M
	NMC 674466	NOIR 25	EUREKA	243 404		35N	50E	26	NE	MOB&M

BOOK 272 PAGE 177

RECEIVED
 Bureau of Land Management
 AUG 25 1993
 9:00 A.M.
 NEVADA STATE OFFICE
 RENO, NEVADA

Company Name : HELMONT EXPLORATION LIMITED
 State : NEVADA

Run Date : 18-AUG-93

Project : TS - BIG SIX

Block Name : NOIR 1-39/UNIT 3-11

EXHIBIT A

Lead File	BLM Serial #	Claim Name	County	Book, Page or Doc #	Amended Book Page or Doc #	TWP	RGE	SEC	QTR	Meridian
NMC 674467	NOIR 26	EUREKA	243	405	35N	50E	26	NE	MDB&M	
NMC 674468	NOIR 27	EUREKA	243	406	35N	50E	26	NE	MDB&M	
NMC 674469	NOIR 28	EUREKA	243	407	35N	50E	26	NE	MDB&M	
NMC 674470	NOIR 29	EUREKA	243	408	35N	50E	26	NE	MDB&M	
NMC 674471	NOIR 30	EUREKA	243	409	35N	50E	26	SE	MDB&M	
NMC 674472	NOIR 31	EUREKA	243	410	35N	50E	26	SE	MDB&M	
NMC 674473	NOIR 32	EUREKA	243	411	35N	50E	26	SE	MDB&M	
NMC 674474	NOIR 33	EUREKA	243	412	35N	50E	26	SE	MDB&M	
NMC 674475	NOIR 34	EUREKA	243	413	35N	50E	26	SE	MDB&M	
NMC 674476	NOIR 35	EUREKA	243	414	35N	50E	26	SE	MDB&M	
NMC 674477	NOIR 36	EUREKA	243	415	35N	50E	26	SE	MDB&M	
NMC 674478	NOIR 37	EUREKA	243	416	35N	50E	26	SE	MDB&M	
NMC 674479	NOIR 38	EUREKA	243	417	35N	50E	26	SE	MDB&M	
NMC 674480	NOIR 39	EUREKA	243	418	35N	50E	26	SE	MDB&M	

BOOK 272 PAGE 178

RECEIVED
 Bureau of Land Management
 AUG 25 10:03 A.M.
 NEVADA STATE OFFICE
 RENO, NEVADA

The total count for the block : 39

Company Name : NEMMONT EXPLORATION LIMITED
 State : NEVADA

Project : TS - EAST CARLIN

Block Name : SETR 1-82

Run Date : 18-AUG-93

Lead File	BLM Serial #	Claim Name	County	Book, Page or Doc #	Amended Book Page or Doc #	TWP	RGE	SEC	QTR	Meridian
NMC 675930	NMC 675930	SETR 1	EUREKA	244 333		35N	50E	36 25	NW SW	MOB&M
	NMC 675931	SETR 2	EUREKA	244 334		35N	50E	35 36	NE NW	MOB&M
	NMC 675932	SETR 3	EUREKA	244 335		35N	50E	36 25	NW SW	MOB&M
	NMC 675933	SETR 4	EUREKA	244 336		35N	50E	36 36	NW NW	MOB&M
	NMC 675934	SETR 5	EUREKA	244 337		35N	50E	36 25	NW SW	MOB&M
	NMC 675935	SETR 6	EUREKA	244 338		35N	50E	36 36	NW NW	MOB&M
	NMC 675936	SETR 7	EUREKA	244 339		35N	50E	36 25	NW SW	MOB&M
	NMC 675937	SETR 8	EUREKA	244 340		35N	50E	36 36	NW NW	MOB&M
	NMC 675938	SETR 9	EUREKA	244 341		35N	50E	36 36	NE SE	MOB&M
	NMC 675939	SETR 10	EUREKA	244 342		35N	50E	36 36	NE NW	MOB&M
	NMC 675940	SETR 11	EUREKA	244 343		35N	50E	36 25	NE SE	MOB&M
	NMC 675941	SETR 12	EUREKA	244 344		35N	50E	36 36	NE NE	MOB&M
	NMC 675942	SETR 13	EUREKA	244 345		35N	50E	36 25	NE SE	MOB&M
	NMC 675943	SETR 14	EUREKA	244 346		35N	50E	36 36	NE NE	MOB&M
	NMC 675944	SETR 15	EUREKA	244 347		35N	50E	36 25	NE SE	MOB&M

BOOK 272 PAGE 179

RECORDED
 AUG 23 1993
 9:00 A.M.
 BUREAU OF LAND MANAGEMENT
 NEVADA STATE OFFICE
 RENO, NEVADA

Company Name : NEWMONT EXPLORATION LIMITED
 State : NEVADA

Project : TS - EAST CARLIN

Block Name : SETR 1-82

Run Date : 18-AUG-93

EXHIBIT A

Lead File	BLM Serial #	Claim Name	County	Book, Page or Doc #	Amended Book Page or Doc #	TWP	RGE	SEC	QTR	Meridian
	NMC 675945	SETR 16	EUREKA	244 348		35N	50E	36	NE	MOB&M
	NMC 675946	SETR 17	EUREKA	244 349		35N	50E	36	NE	MOB&M
	NMC 675947	SETR 18	EUREKA	244 350		34N 35N	51E 50E	06 36	NW NE	MOB&M
	NMC 675948	SETR 19	EUREKA	244 351		35N	50E	35	NE	MOB&M
								36	NW	
								35	SE	
	NMC 675949	SETR 20	EUREKA	244 352		34N 35N	50E	03	NE	MOB&M
								36	SE	
								36	SW	
	NMC 675950	SETR 21	EUREKA	244 353		35N	50E	36	NW	MOB&M
								36	SW	
	NMC 675951	SETR 22	EUREKA	244 354		34N	50E	03	NE	MOB&M
								02	NW	
								36	SW	
	NMC 675952	SETR 23	EUREKA	244 355		35N	50E	36	NW	MOB&M
								36	SW	
	NMC 675953	SETR 24	EUREKA	244 356		34N	50E	03	NE	MOB&M
								02	NW	
								36	SW	
	NMC 675954	SETR 25	EUREKA	244 357		35N	50E	36	NW	MOB&M
								36	SW	
	NMC 675955	SETR 26	EUREKA	244 358		34N 35N	50E	02	NW	MOB&M
								36	SW	
	NMC 675956	SETR 27	EUREKA	244 359		35N	50E	36	NE	MOB&M
								36	NW	
								36	SE	
								36	SW	

BOOK 272 PAGE 180

RECEIVED
 Bureau of Land Management
 AUG 25 1993
 9:00 A.M.
 NEVADA STATE OFFICE
 RENO, NEVADA

Company Name : NEWMONT EXPLORATION LIMITED
 State : NEVADA

Project : TS - EAST CARLIN

Run Date : 18-AUG-93

EXHIBIT A

Block Name : SETR 1-82

Lead File	BLM Serial #	Claim Name	County	Book, Page or Doc #	Amended Book Page or Doc #	TWP	RGE	SEC	QTR	Meridian
	NMC 675957	SETR 28	EUREKA	244 360		34N 35N	50E	02 36 36	NW SE SW	MDB&M
	NMC 675958	SETR 29	EUREKA	244 361		35N	50E	36 36	NE SE	MDB&M
	NMC 675959	SETR 30	EUREKA	244 362		34N 35N	50E	02 36	NW SE	MDB&M
	NMC 675960	SETR 31	EUREKA	244 363		35N	50E	36 36	NE SE	MDB&M
	NMC 675961	SETR 32	EUREKA	244 364		34N 35N	50E	02 36	NE SE	MDB&M
	NMC 675962	SETR 33	EUREKA	244 365		35N	50E	36 36	NE SE	MDB&M
	NMC 675963	SETR 34	EUREKA	244 366		34N 35N	50E	02 36	NE SE	MDB&M
	NMC 675964	SETR 35	EUREKA	244 367		34N 35N	50E	06 06 36 36	NW SW NE SE	MDB&M
	NMC 675965	SETR 36	EUREKA	244 368		34N 35N	50E 51E	02 06 06 36	NE NW SW SE	MDB&M
	NMC 675966	SETR 37	EUREKA	244 369		34N 35N	51E	06 31	NW SW	MDB&M
	NMC 675967	SETR 38	EUREKA	244 370		34N 35N	51E	06 06 31 31	NE NW SE SW	MDB&M

RECEIVED
 Bureau of Land Management
 AUG 25 10 03 A.M.
 NEVADA STATE OFFICE
 RENO, NEVADA

BOOK 272 PAGE 181

Company Name : NEWMONT EXPLORATION LIMITED
State : NEVADA

Run Date : 18-AUG-93

Project : TS - EAST CARLIN

Block Name : SETR 1-82

EXHIBIT A

Lead File	BLM Serial #	Claim Name	County	Book, Page or Doc #	Amended Book Page or Doc #	TMP	RGE	SEC	QTR	Meridian
	NMC 675968	SETR 39	EUREKA	244	371	34N	51E	06	NW	MDB&M
	NMC 675969	SETR 40	EUREKA	244	372	34N	51E	06	NE	MDB&M
	NMC 675970	SETR 41	EUREKA	244	373	34N	51E	06	NW	MDB&M
	NMC 675971	SETR 42	EUREKA	244	374	34N	51E	06	NE	MDB&M
	NMC 675972	SETR 43	EUREKA	244	375	34N	51E	06	NW	MDB&M
	NMC 675973	SETR 44	EUREKA	244	376	34N	51E	06	NE	MDB&M
	NMC 675974	SETR 45	EUREKA	244	377	34N	51E	06	NW	MDB&M
	NMC 675975	SETR 46	EUREKA	244	378	34N	51E	06	NE	MDB&M
	NMC 675976	SETR 47	EUREKA	244	379	34N	51E	06	SW	MDB&M
	NMC 675977	SETR 48	EUREKA	244	380	34N	51E	06	SE	MDB&M
	NMC 675978	SETR 49	EUREKA	244	381	34N	51E	06	SW	MDB&M
	NMC 675979	SETR 50	EUREKA	244	382	34N	51E	06	SE	MDB&M
	NMC 675980	SETR 51	EUREKA	244	383	34N	51E	06	SW	MDB&M
	NMC 675981	SETR 52	EUREKA	244	384	34N	51E	06	SE	MDB&M
	NMC 675982	SETR 53	EUREKA	244	385	34N	51E	07	NW	MDB&M
								06	SW	

BOOK 272 PAGE 182

RECEIVED
Bureau of Land Management
AUG 23 10 33 A.M.
NEVADA STATE OFFICE
RENO, NEVADA

Company Name : NEWMONT EXPLORATION LIMITED
 State : NEVADA

Project : TS - EAST CARLIN

Run Date : 18-AUG-93

EXHIBIT A

Block Name : SETR 1-82

Lead File	BLM Serial #	Claim Name	County	Book, Page or Doc #	Amended Book Page or Doc #	TWP	RGE	SEC	QTR	Meridian
	NMC 675983	SETR 54	EUREKA	244 386		34N	51E	07	NE	MD&M
	NMC 675984	SETR 55	EUREKA	244 387		34N	50E	02	NE	MD&M
	NMC 675985	SETR 56	EUREKA	244 388		34N	50E	03	NE	MD&M
	NMC 675986	SETR 57	EUREKA	244 389		34N 35N	50E	02	NW	MD&M
	NMC 675987	SETR 58	EUREKA	244 390		34N	50E	02	NW	MD&M
	NMC 675988	SETR 59	EUREKA	244 391		34N 35N	50E	36	SE	MD&M
	NMC 675989	SETR 60	EUREKA	244 392		34N	50E	02	NW	MD&M
	NMC 675990	SETR 61	EUREKA	244 393		34N	50E	02	NE	MD&M
	NMC 675991	SETR 62	EUREKA	244 394		35N	50E	36	SE	MD&M
	NMC 675992	SETR 63	EUREKA	244 395		34N	50E	02	NE	MD&M
	NMC 675993	SETR 64	EUREKA	244 396		34N 35N	50E	36	SE	MD&M
	NMC 675994	SETR 65	EUREKA	244 397		34N	50E	02	NE	MD&M
	NMC 675995	SETR 66	EUREKA	244 398		34N	50E	02	NE	MD&M
	NMC 675996	SETR 67	EUREKA	244 399		34N	50E	02	NE	MD&M
						34N	51E	07	NW	MD&M
						35N	50E	06	SW	MD&M
								36	SE	MD&M

BOOK 272 PAGE 183

RECEIVED
 Bureau of Land Management
 AUG 25 1993 9:00 A.M.
 NEVADA STATE OFFICE
 RENO, NEVADA

Run Date : 18-AUG-93

Company Name : NEMMONT EXPLORATION LIMITED
 State : NEVADA

Project : TS - EAST CARLIN

Block Name : SETR 1-82

EXHIBIT A

Lead File	BLM Serial #	Claim Name	County	Book, Page or Doc #	Amended Book Page or Doc #	TWP	RGE	SEC	QTR	Meridian
NMC 675997	SETR 68	EUREKA	244	400	34N	50E	02	NE	MOB&M	
NMC 675998	SETR 69	EUREKA	244	401	34N	51E	07	NW	NW	
NMC 675999	SETR 70	EUREKA	244	402	34N	50E	03	SE	MOB&M	
NMC 676000	SETR 71	EUREKA	244	403	34N	50E	02	SW	SW	
NMC 676001	SETR 72	EUREKA	244	404	34N	50E	10	NE	MOB&M	
NMC 676002	SETR 73	EUREKA	244	405	34N	50E	11	NW	NW	
NMC 676003	SETR 74	EUREKA	244	406	34N	50E	03	SE	SE	
NMC 676004	SETR 75	EUREKA	244	407	34N	50E	02	SW	SW	
NMC 676005	SETR 76	EUREKA	244	408	34N	50E	02	SE	MOB&M	
NMC 676006	SETR 77	EUREKA	244	409	34N	50E	02	SW	SW	
NMC 676007	SETR 78	EUREKA	244	410	34N	50E	11	NE	MOB&M	
NMC 676008	SETR 79	EUREKA	244	411	34N	50E	11	NW	NW	
NMC 676009	SETR 80	EUREKA	244	412	34N	50E	02	SE	SE	
NMC 676010	SETR 81	EUREKA	244	413	34N	50E	02	SW	SW	

BOOK 272 PAGE 184

RECEIVED
 Bureau of Land Management
 AUG 25 10 03 A.M.
 NEVADA STATE OFFICE
 RENO, NEVADA

Company Name : NEMMONT EXPLORATION LIMITED
State : NEVADA

Run Date : 18-AUG-93

Project : TS - EAST CARLIN

Block Name : SETR 1-82

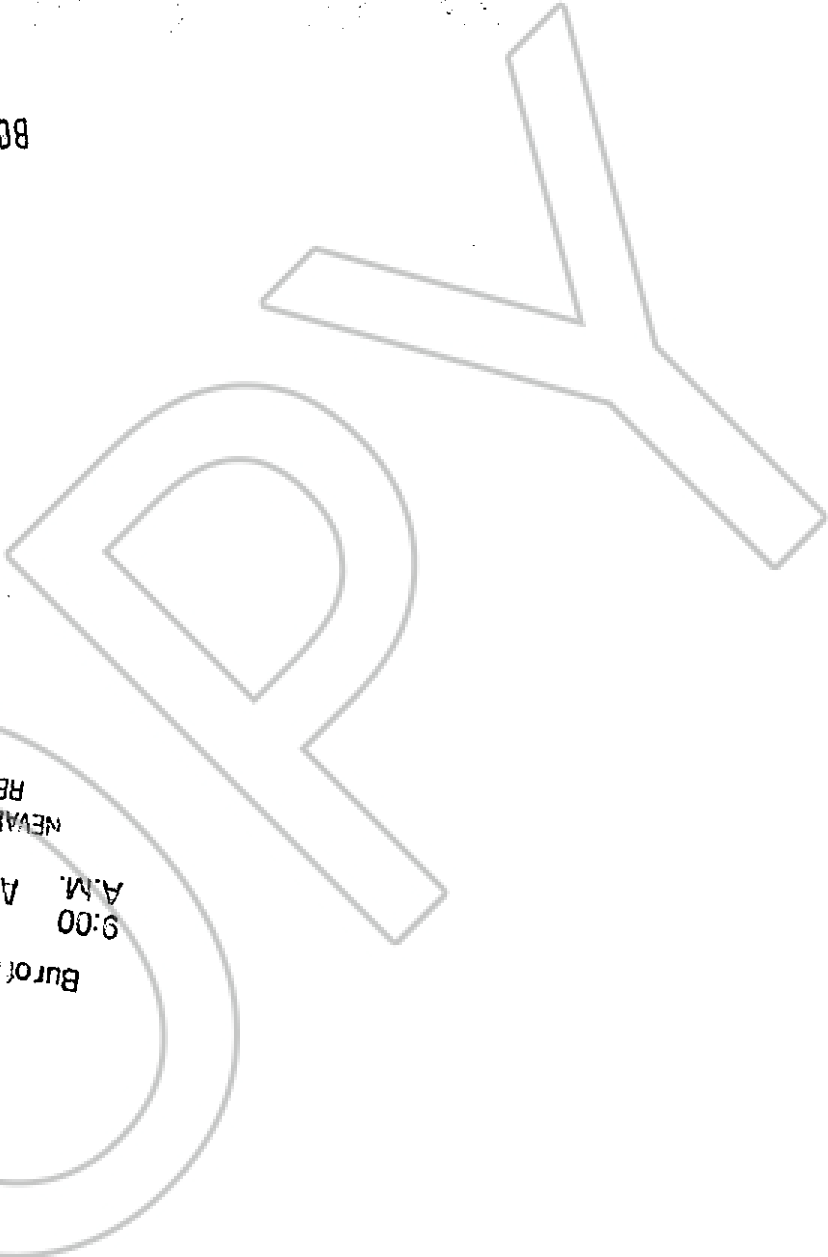
Lead File	BLM Serial #	Claim Name	County	Book, Page or Doc #	Amended Book Page or Doc #	TWP	RGE	SEC	QTR	Meridian
	NMC 676011	SETR 82	EUREKA	244	414	34N	50E	11	NE	MOB&M
								02		SE

The total count for the block : 82

BOOK 272 PAGE 185

EXHIBIT A

RECEIVED
BUREAU OF LAND MANAGEMENT
AUG 25 1993
9:00 A.M.
NEVADA STATE OFFICE
RENO, NEVADA



Company Name : NEMMONT EXPLORATION LIMITED
State : NEVADA

Project : TS - WEST CARLIN

EXHIBIT A

Block Name : SHZU 1-40

Run Date : 18-AUG-93

Lead File	BLM Serial #	Claim Name	County	Book, Page or Doc #	Amended Book Page or Doc #	TWP	RGE	SEC	QTR	Meridian
NMC 675839	NMC 675839	SHZU 1	EUREKA	244 476		34N	50E	05	NE	MDM
						35N		34	NW	
									SW	
	NMC 675840	SHZU 2	EUREKA	244 477		34N	50E	04	NE	MDM
								04	NW	
								34	SW	
								34	SE	
	NMC 675841	SHZU 3	EUREKA	244 478		34N	50E	04	NW	MDM
								05	NE	
	NMC 675842	SHZU 4	EUREKA	244 479		34N	50E	04	NE	MDM
								04	NW	
	NMC 675843	SHZU 5	EUREKA	244 480		34N	50E	04	NW	MDM
								05	NE	
	NMC 675844	SHZU 6	EUREKA	244 481		34N	50E	04	NE	MDM
								04	NW	
	NMC 675845	SHZU 7	EUREKA	244 482		34N	50E	04	NW	MDM
								05	NE	
	NMC 675846	SHZU 8	EUREKA	244 483		34N	50E	04	NE	MDM
								04	NW	
	NMC 675847	SHZU 9	EUREKA	244 484		34N	50E	04	NW	MDM
								05	NE	
	NMC 675848	SHZU 10	EUREKA	244 485		34N	50E	04	NE	MDM
								04	NW	
	NMC 675849	SHZU 11	EUREKA	244 486		34N	50E	04	NW	MDM
								05	NE	
								05	SE	
								04	SW	
	NMC 675850	SHZU 12	EUREKA	244 487		34N	50E	04	NE	MDM
								04	NW	
								04	SE	
								04	SW	

BOOK 272 PAGE 186

RECEIVED
Bureau of Land Management
AUG 25 1993 9:00 A.M.
NEVADA STATE OFFICE
RENO, NEVADA

Company Name : NEWMONT EXPLORATION LIMITED
 State : NEVADA

Project : TS - WEST CARLIN

Run Date : 18-AUG-93

EXHIBIT A

Block Name : SHZU 1-60

Lead File	BLM Serial #	Claim Name	County	Book, Page or Doc #	Amended Book Page or Doc #	TWP	RGE	SEC	QTR	Meridian
	NMC 675851	SHZU 13	EUREKA	244 488		34N	50E	04 05	SW SE	MDM
	NMC 675852	SHZU 14	EUREKA	244 489		34N	50E	04 04	SE SW	MDM
	NMC 675853	SHZU 15	EUREKA	244 490		34N	50E	04 05	SW SE	MDM
	NMC 675854	SHZU 16	EUREKA	244 491		34N	50E	04 04	SE SW	MDM
	NMC 675855	SHZU 17	EUREKA	244 492		34N	50E	04 05	SW SE	MDM
	NMC 675856	SHZU 18	EUREKA	244 493		34N	50E	04 04	SE SW	MDM
	NMC 675857	SHZU 19	EUREKA	244 494		34N	50E	04 04	SW NW	MDM
	NMC 675858	SHZU 20	EUREKA	244 495		34N	50E	04 09 05 08	SE SE NE	MDM
	NMC 675859	SHZU 21	EUREKA	244 496		34N 35N	50E	04 35 34	NE SW SE	MDM
	NMC 675860	SHZU 22	EUREKA	244 497		34N 35N	50E	03 04 35	NW NE SW	MDM
	NMC 675861	SHZU 23	EUREKA	244 498		34N	50E	04 04	NE SW	MDM
	NMC 675862	SHZU 24	EUREKA	244 499		34N	50E	03 04	NW NE	MDM

BOOK 272 PAGE 187

RECEIVED
 Bureau of Land Management
 9:00 A.M. AUG 25 1993
 NEVADA STATE OFFICE
 RENO, NEVADA

Company Name : NEWMONT EXPLORATION LIMITED
 State : NEVADA

Project : TS - WEST CARLIN

Run Date : 18-AUG-93

EXHIBIT A

Block Name : SHZU 1-40

Lead File	BLM Serial #	Claim Name	County	Book, Page or Doc #	Amended Book Page or Doc #	TWP	RGE	SEC	QTR	Meridian
	NMC 675863	SHZU 25	EUREKA	244 500		34N	50E	04	NE	MDM
	NMC 675864	SHZU 26	EUREKA	244 501		34N	50E	03	NW	MDM
	NMC 675865	SHZU 27	EUREKA	244 502		34N	50E	04	NE	MDM
	NMC 675866	SHZU 28	EUREKA	244 503		34N	50E	03	NW	MDM
	NMC 675867	SHZU 29	EUREKA	244 504		34N	50E	04	NE	MDM
	NMC 675868	SHZU 30	EUREKA	244 505		34N	50E	03	NW	MDM
	NMC 675869	SHZU 31	EUREKA	244 506		34N	50E	04	NE	MDM
	NMC 675870	SHZU 32	EUREKA	244 507		34N	50E	03	NW	MDM
	NMC 675871	SHZU 33	EUREKA	244 508		34N	50E	04	SE	MDM
	NMC 675872	SHZU 34	EUREKA	244 509		34N	50E	03	SW	MDM
	NMC 675873	SHZU 35	EUREKA	244 510		34N	50E	04	SE	MDM
	NMC 675874	SHZU 36	EUREKA	244 511		34N	50E	03	SW	MDM
	NMC 675875	SHZU 37	EUREKA	244 512		34N	50E	04	SE	MDM
	NMC 675876	SHZU 38	EUREKA	244 513		34N	50E	03	SW	MDM
	NMC 675877	SHZU 39	EUREKA	244 514		34N	50E	04	SE	MDM
								09	NE	

BOOK 272 PAGE 188

RECEIVED
 Bureau of Land Management
 AUG 25 10 03
 9:00 A.M.
 NEVADA STATE OFFICE
 RENO, NEVADA

Company Name : NEMMONT EXPLORATION LIMITED
State : NEVADA

Project : TS - WEST CARLIN

Run Date : 18-AUG-93

EXHIBIT A

Block Name : SHZU 1-40

Lead File	BLM Serial #	Claim Name	County	Book, Page or Doc #	Amended Book Page or Doc #	TWP	RGE	SEC	QTR	Meridian
	NMC 675878	SHZU 40	EUREKA	244	515	34N	50E	03	SW	MDM
								04	SE	
								09	NE	
								10	NW	

The total count for the block : 40

BOOK 272 PAGE 189

