

AFFIDAVIT AND NOTICE OF INTENT TO HOLD MINING CLAIMS AND SITES

State of Nevada)
County of Elko)
ss.)

David R. Faley, first being duly sworn, deposes and says:

I am the Manager of Lands, U.S. of NEWMONT EXPLORATION LIMITED, a Delaware corporation ("Newmont"), and am personally acquainted with the matters described herein.

Newmont, whose address is 555 Fifth Street, Elko, Nevada, 89801, owns the unpatented mining claims described in Exhibit A attached hereto (the "Claims").


It is the intention of Newmont to maintain and develop the Claims as is provided for by law, and to hold the same to and through 11:59 a.m., September 1, 1994.

Newmont has paid a rental fee of \$100 and met the federal fee requirements for each of the claims for the assessment year ending September 1, 1994, as required by Public Law 102-381, 106 Stat. 1374, 1378-79 and 43 C.F.R. Part 3830 (and, to the extent applicable to any of the claims, the Act of August 11, 1955, 69 Stat. 681 and 43 C.F.R. Part 3730, and the Act of April 8, 1948, 62 Stat. 162 and 43 C.F.R. Subpart 3821), in lieu of the assessment work and filing requirements of 30 U.S.C. § 28-28e and 43 U.S.C. § 1744(a) and (c) suspended by Public Law 102-381. This affidavit is made pursuant to N.R.S. § 517.230.

DAVID R. FALEY
[Signature]

Subscribed and sworn to before me this 28th day of July, 1994, by David R. Faley.

Notary Public
[Signature]



NEIL/MARY'S MTN. & N. CORTEZ - 1994 AFD (111)

MINING CLAIM RENTAL FEE FILING
AND NEVADA AFFIDAVIT
1993-1994 ASSESSMENT YEAR

To the Bureau of Land Management:

Please take notice that NEWMONT EXPLORATION LIMITED ("Newmont"), whose address is 555 Fifth Street, Elko, Nevada, 89801, owns the unpatented mining and millsite claims described in Exhibit A attached hereto (the "Claims").

Newmont submits with this filing the rental fee required by Public Law 102-381, 106 Stat. 1374, 1378-79 and 43 C.F.R. Part 3830 and, to the extent applicable to any of the Claims, the Act of August 11, 1955, 69 Stat. 681 and 43 C.F.R. Part 3730, and the Act of April 8, 1948, 62 Stat. 162 and 43 C.F.R. Subpart 3821. A rental fee of \$100 is submitted for each of the Claims for the assessment year ending September 1, 1994, for a total of \$51,400.00, in lieu of the assessment work and filing requirements of 30 U.S.C. § 28-28e and 43 U.S.C. § 1744(a) and (c) suspended by Public Law 102-381.

The rental fee is submitted by Newmont on its own behalf with respect to any Claims it owns, and by Newmont as lessee or agent on behalf of the owner or owners of any of the Claims leased or otherwise controlled by Newmont.

Dated this 23rd day of August, 1993.

NEWMONT EXPLORATION LIMITED

By:

David R. Foley

Name: David R. Foley

RECEIVED

Bureau of Land Management

9:00 A.M.

AUG 25 1993

NEVADA STATE OFFICE
RENO, NEVADA

NEWMONT'S MTN. & N. CORTEZ 1994.AFD

BOOK 272 PAGE 213

Company Name : NEWMONT EXPLORATION LIMITED
 State : NEVADA

Project : TS - DUNPHY

Block Name : 38410370001C

Run Date : 26-JUL-93

EXHIBIT A

Lead File	BLM Serial #	Claim Name	County	Book, Page or Doc #	Amended Book Page or Doc #	TWP	RGE	SEC	QTR	Meridian
NMC 342822	NMC 342822	DUNPHY #1	EUREKA	136 582		33N	48E	25	SE	MDB&M
							49E	36	NE	
								30	SW	
								31	NW	
							48E	25	SE	MDB&M
							49E	30	SW	
							48E	25	SE	MDB&M
							49E	30	SW	
							48E	25	SE	MDB&M
							49E	30	SW	
							48E	25	NE	MDB&M
							49E	25	SE	
								30	NW	
								30	SW	

RECEIVED
 Bur. of Land Management
 9:00 A.M. AUG 25 1993
 NEVADA STATE OFFICE
 RENO, NEVADA

The total count for the block : 5

BOOK 272 PAGE 214

Company Name : NEWMONT EXPLORATION LIMITED
 State : NEVADA

Project : TS - MARY'S MOUNTAIN

Block Name : 38410380002C

Run Date : 07-AUG-93

EXHIBIT A

Lead File	BLM Serial #	Claim Name	County	Book, Page or Doc #	Amended Book Page or Doc #	TWP	RGE	SEC	QTR	Meridian
NMC 347165	NMC 347165	HITHER NO. 1	EUREKA	137 491		33N	50E	25	SE	MDB&M
	NMC 347166	HITHER NO. 2	EUREKA	137 492		33N	50E	25	SE	MDB&M
	NMC 347167	HITHER NO. 3	EUREKA	137 493		33N	50E	36	NE	MDB&M
	NMC 347168	HITHER NO. 4	EUREKA	137 494		32N 33N	51E 50E 51E	32	SW	MDB&M
	NMC 347169	HITHER NO. 5	EUREKA	137 495		33N	50E	36	NE	MDB&M
	NMC 347170	HITHER NO. 6	EUREKA	137 496		32N 33N	51E 50E	05	NW	MDB&M
	NMC 347171	HITHER NO. 7	EUREKA	137 497		33N	50E	36	NE	MDB&M
	NMC 347172	HITHER NO. 8	EUREKA	137 498		32N 33N	51E 50E	05	NW	MDB&M
	NMC 347173	HITHER NO. 9	EUREKA	137 499		33N	50E	36	NE	MDB&M
	NMC 347174	HITHER NO. 10	EUREKA	137 500		32N 33N	51E 50E	05	NW	MDB&M
	NMC 347175	HITHER NO. 11	EUREKA	137 501		33N	50E	36	SE	MDB&M
	NMC 347176	HITHER NO. 12	EUREKA	137 502		32N 33N	51E 50E	05	NW	MDB&M

BOOK 272 PAGE 215

RECEIVED
 Bureau of Land Management
 9:00 A.M. AUG 25 1993
 NEVADA STATE OFFICE
 RENO, NEVADA

Company Name : NEWMONT EXPLORATION LIMITED
 State : NEVADA

Project : TS - MARY'S MOUNTAIN

Block Name : 38410380002C

Run Date : 07-AUG-93

EXHIBIT A

Lead File	BLM Serial #	Claim Name	County	Book, Page or Doc #	Amended Book Page or Doc #	TWP	RGE	SEC	QTR	Meridian
	NMC 347177	HITHER NO. 13	EUREKA	137 503		33N	50E	36	SE	MDB&M
	NMC 347178	HITHER NO. 14	EUREKA	137 504		32N	51E	05	NW	MDB&M
	NMC 347179	HITHER NO. 15	EUREKA	137 505		33N	50E	36	SE	
	NMC 347180	HITHER NO. 16	EUREKA	137 506		32N	51E	05	SW	MDB&M
	NMC 347181	HITHER NO. 17	EUREKA	137 507		33N	50E	36	SE	MDB&M
	NMC 347182	HITHER NO. 18	EUREKA	137 508		32N	51E	05	SW	MDB&M
	NMC 347183	HITHER NO. 19	EUREKA	137 509		33N	50E	36	SE	MDB&M
	NMC 347184	HITHER NO. 20	EUREKA	137 510		32N	51E	05	SW	MDB&M
	NMC 347185	HITHER NO. 21	EUREKA	137 511		33N	50E	36	SE	MDB&M
	NMC 347186	HITHER NO. 22	EUREKA	137 512		32N	50E	01	NE	MDB&M
	NMC 347187	HITHER NO. 23	EUREKA	137 513		33N	50E	36	SE	MDB&M
	NMC 347188	HITHER NO. 24	EUREKA	137 514		33N	50E	36	NW	MDB&M

RECEIVED
 Bur. of Land Management
 9:00 A.M. AUG 25 1993
 NEVADA STATE OFFICE
 RENO, NEVADA

BOOK 272 PAGE 216

Company Name : NEMMONT EXPLORATION LIMITED
State : NEVADA

Project : TS - MARY'S MOUNTAIN

Block Name : 38410380002C

Run Date : 07-AUG-93

EXHIBIT A

Lead File	BLM Serial #	Claim Name	County	Book, Page or Doc #	Amended Book Page or Doc #	TWP	RGE	SEC	QTR	Meridian
	NMC 347189	HITHER NO. 25	EUREKA	137 515		33N	50E	25 36	SW NW	MOB&M
	NMC 347190	HITHER NO. 26	EUREKA	137 516		33N	50E	36 36	NW SW	MOB&M

The total count for the block : 26

RECEIVED
Bureau of Land Management
AUG 25 1993
NEVADA STATE OFFICE
RENO, NEVADA

BOOK 272 PAGE 217

Company Name : NEMMONT EXPLORATION LIMITED
 State : NEVADA

Project : TS - MARY'S MOUNTAIN

Block Name : 38410380001C

Run Date : 07-AUG-93

EXHIBIT A

Lead File	BLM Serial #	Claim Name	County	Book, Page or Doc #	Amended Book Page or Doc #	TMP	RGE	SEC	QTR	Meridian
NMC 306348	NMC 306348	E.P. #1	EUREKA	122 556		32N	50E 51E	12 08 17	NE SW NW	MDB&M
	NMC 306349	E.P. #2	EUREKA	122 557		32N	51E	08 08 17	SE SW NE NW	MDB&M
	NMC 306350	E.P. #3	EUREKA	122 558		32N	50E	01 12	SE NE	MDB&M
	NMC 306351	E.P. #4	EUREKA	122 559		32N	51E	08 08	SE SW	MDB&M
	NMC 306352	E.P. #5	EUREKA	122 560		32N	50E 51E	01 08	SE SW	MDB&M
	NMC 306353	E.P. #6	EUREKA	122 561		32N	51E	08 08	SE SW	MDB&M
	NMC 306354	E.P. #7	EUREKA	122 562		32N	50E 51E	01 08	SE SW	MDB&M
	NMC 306355	E.P. #8	EUREKA	122 563		32N	51E	08 08	SE SW	MDB&M
	NMC 306356	E.P. #9	EUREKA	122 564		32N	50E 51E	01 08 08	SE NW SW	MDB&M
	NMC 306357	E.P. #10	EUREKA	122 565		32N	51E	08 08 08	NE NW SE SW	MDB&M
	NMC 306358	E.P. #11	EUREKA	122 566		32N	50E 51E	01 01 08	NE SE NW	MDB&M

BOOK 272 PAGE 218

RECEIVED
 Bur. of Land Management
 9:00 A.M. AUG 25 1993
 NEVADA STATE OFFICE
 RENO, NEVADA

EXHIBIT A

Company Name : MEMMONT EXPLORATION LIMITED
 State : NEVADA

Run Date : 07-AUG-93

Project : TS - MARY'S MOUNTAIN

Block Name : 38410380001C

Lead File	BLM Serial #	Claim Name	County	Book, Page or Doc #	Amended Book Page or Doc #	TWP	RGE	SEC	QTR	Meridian
	NMC 306359	E.P. #12	EUREKA	122 567		32N	51E	08 08	NE NW	MDB&M
	NMC 306360	E.P. #13	EUREKA	122 568		32N	50E 51E	01 08	NE NW	MDB&M
	NMC 306361	E.P. #14	EUREKA	122 569		32N	51E	08 08	NE NW	MDB&M
	NMC 306362	E.P. #15	EUREKA	122 570		32N	50E 51E	01 08	NE NW	MDB&M
	NMC 306363	E.P. #16	EUREKA	122 571		32N	51E	08 08	NE NW	MDB&M
	NMC 306364	E.P. #17	EUREKA	122 572		32N	50E 51E	01 05	NE SW	MDB&M
	NMC 306365	E.P. #18	EUREKA	122 573		32N	51E	05 08	SW NW	MDB&M
	NMC 306366	E.P. #19	EUREKA	122 574		32N	50E 51E	01 08	NE NW	MDB&M
	NMC 306367	E.P. #20	EUREKA	122 575		32N	51E	05 05	SE SW	MDB&M
								08 08	NE NW	

RECEIVED
 Bur. of Land Management
 9:00 A.M. AUG 25 1993
 NEVADA STATE OFFICE
 RENO, NEVADA

BOOK 272 PAGE 219

The total count for the block : 20

Company Name : NEMMONT EXPLORATION LIMITED
 State : NEVADA

Project : TS - MARY'S MOUNTAIN

Block Name : 38410380003C

Run Date : 10-AUG-93

EXHIBIT A

Lead File	BLM Serial #	Claim Name	County	Book, Page or Doc #	Amended Book Page or Doc #	TMP	RGE	SEC	QTR	Meridian
NMC 370383	NMC 370383	EP2 #1	EUREKA	146 382		32N	50E 51E	12 17 8	NE NW SW	M.D.B.&M.
	NMC 370384	EP2 #2	EUREKA	146 383		32N	51E	8 17 17	SE SW NE NW	M.D.B.&M.
	NMC 370385	EP2 #3	EUREKA	146 384		32N	50E	1 12 8	SE NE SW	M.D.B.&M.
	NMC 370386	EP2 #4	EUREKA	146 385		32N	51E	8	SE	M.D.B.&M.
	NMC 370387	EP2 #5	EUREKA	146 386		32N	50E 51E	1 8	SE SW	M.D.B.&M.
	NMC 370388	EP2 #6	EUREKA	146 387		32N	51E	8 8	SE SW	M.D.B.&M.
	NMC 370389	EP2 #7	EUREKA	146 388		32N	50E 51E	1 8	SE SW	M.D.B.&M.
	NMC 370390	EP2 #8	EUREKA	146 389		32N	51E	8	SE	M.D.B.&M.
	NMC 370391	EP2 #9	EUREKA	146 390		32N	50E 51E	1 8 8	SE NW SW	M.D.B.&M.
	NMC 370392	EP2 #10	EUREKA	146 391		32N	51E	8 8 8	NE NW SE SW	M.D.B.&M.
	NMC 370393	EP2 #11	EUREKA	146 392		32N	50E	1 1	NE SE	M.D.B.&M.
	NMC 370394	EP2 #12	EUREKA	146 393		32N	51E	8 8	NE NW	M.D.B.&M.

BOOK 272 PAGE 220

RECEIVED
 Bureau of Land Management
 9:00 A.M. AUG 25 1993
 NEVADA STATE OFFICE
 RENO, NEVADA

Company Name : NEWMONT EXPLORATION LIMITED
 State : NEVADA
 Project : TS - MARY'S MOUNTAIN

Run Date : 10-AUG-93

EXHIBIT A

Block Name : 38410380003C

Lead File	BLM Serial #	Cleim Name	County	Book, Page or Doc #	Amended Book Page or Doc #	TMP	RGE	SEC	QTR	Meridian
NMC 370395	EP2 #13		EUREKA	146 394		32N	50E 51E	1 8	NE	M.D.B.&M.
NMC 370396	EP2 #14		EUREKA	146 395		32N	51E	8	NE	M.D.B.&M.
NMC 370397	EP2 #15		EUREKA	146 396		32N	50E 51E	1 8	NE	M.D.B.&M.
NMC 370398	EP2 #16		EUREKA	146 397		32N	51E	8	NE	M.D.B.&M.
NMC 370399	EP2 #17		EUREKA	146 398		32N	50E 51E	1 8	NE	M.D.B.&M.
NMC 370400	EP2 #18		EUREKA	146 399		32N	51E	5	SE	M.D.B.&M.
NMC 370401	EP2 #19		EUREKA	146 400		32N	50E 51E	1 5	NE	M.D.B.&M.
NMC 370402	EP2 #20		EUREKA	146 401		32N	51E	05	SE	M.D.B.&M.

BOOK 272 PAGE 221

RECEIVED
 Div. of Land Management
 9:00 A.M. AUG 25 1993
 NEVADA STATE OFFICE
 RENO, NEVADA

The total count for the block : 20

Company Name : NEWMONT EXPLORATION LIMITED
 State : NEVADA

Project : TS - JAMES CREEK

Block Name : 38410330002C

Run Date : 07-AUG-93

EXHIBIT A

Lead File	BLM Serial #	Claim Name	County	Book, Page or Doc #	Amended Book Page or Doc #	TWP	RGE	SEC	QTR	Meridian
NMC 86750	NMC 87116	GLADIATOR 1	EUREKA	72 452		33N	51E	16	NE	M.D.B.&M.
	NMC 87117	GLADIATOR 2	EUREKA	72 453		33N	51E	16	NE	M.D.B.&M.
	NMC 87118	GLADIATOR 3	EUREKA	72 454		33N	51E	16	NE	M.D.B.&M.
	NMC 87119	GLADIATOR 4	EUREKA	72 455		33N	51E	16	NE	M.D.B.&M.
	NMC 87120	GLADIATOR 5	EUREKA	72 456		33N	51E	16	NE	M.D.B.&M.
	NMC 87121	GLADIATOR 6	EUREKA	72 457		33N	51E	16	NW	M.D.B.&M.
	NMC 87122	GLADIATOR 7	EUREKA	72 458		33N	51E	16	NW	M.D.B.&M.
	NMC 87123	GLADIATOR 8	EUREKA	72 459		33N	51E	16	NW	M.D.B.&M.
	NMC 87124	GLADIATOR 9	EUREKA	72 460		33N	51E	16	NW	M.D.B.&M.
	NMC 87125	GLADIATOR 10	EUREKA	72 461		33N	51E	16	NW	M.D.B.&M.
	NMC 87126	GLADIATOR 11	EUREKA	72 462		33N	51E	16	NW	M.D.B.&M.
	NMC 87127	GLADIATOR 12	EUREKA	72 463		33N	51E	16	NW	M.D.B.&M.
	NMC 87128	GLADIATOR 13	EUREKA	72 464		33N	51E	16	NW	M.D.B.&M.
	NMC 87129	GLADIATOR 14	EUREKA	72 465		33N	51E	16	NW	M.D.B.&M.
	NMC 87130	GLADIATOR 15	EUREKA	72 466		33N	51E	16	NE	M.D.B.&M.
	NMC 87131	GLADIATOR 16	EUREKA	72 467		33N	51E	16	NE	M.D.B.&M.

RECEIVED
 Bureau of Land Management
 AUG 25 1993
 NEVADA STATE OFFICE
 RENO, NEVADA

BOOK 272 PAGE 222

Company Name : NEMMONT EXPLORATION LIMITED
 State : NEVADA

Project : TS - JAMES CREEK

Block Name : 38410330002C

Run Date : 07-AUG-93

EXHIBIT A

Lead File	BLM Serial #	Claim Name	County	Book, Page or Doc #	Amended Book Page or Doc #	TWP	RGE	SEC	QTR	Meridian
	NMC 87132	GLADIATOR 17	EUREKA	72 468		33N	51E	16	NE	M.D.B.&M.
	NMC 87133	GLADIATOR 18	EUREKA	72 469		33N	51E	16	NE	M.D.B.&M.
	NMC 87134	GLADIATOR 19	EUREKA	72 470		33N	51E	16	SE	M.D.B.&M.
	NMC 87135	GLADIATOR 20	EUREKA	72 471		33N	51E	16	SE	M.D.B.&M.
	NMC 87136	GLADIATOR 21	EUREKA	72 472		33N	51E	16	SE	M.D.B.&M.
	NMC 87137	GLADIATOR 22	EUREKA	72 473		33N	51E	16	SE	M.D.B.&M.
	NMC 87138	GLADIATOR 23	EUREKA	72 474		33N	51E	16	SE	M.D.B.&M.
	NMC 87139	GLADIATOR 24	EUREKA	72 475		33N	51E	16	SW	M.D.B.&M.
	NMC 87140	GLADIATOR 25	EUREKA	72 476		33N	51E	16	SW	M.D.B.&M.
	NMC 87141	GLADIATOR 26	EUREKA	72 477		33N	51E	16	SW	M.D.B.&M.
	NMC 87142	GLADIATOR 27	EUREKA	72 478		33N	51E	16	SW	M.D.B.&M.
	NMC 87143	GLADIATOR 28	EUREKA	72 479		33N	51E	16	SW	M.D.B.&M.
	NMC 87144	GLADIATOR 29	EUREKA	72 480		33N	51E	16	SW	M.D.B.&M.
	NMC 87145	GLADIATOR 30	EUREKA	72 481		33N	51E	16	SW	M.D.B.&M.
	NMC 87146	GLADIATOR 31	EUREKA	72 482		33N	51E	16	SW	M.D.B.&M.
	NMC 87147	GLADIATOR 32	EUREKA	72 483		33N	51E	16	SE	M.D.B.&M.
	NMC 87148	GLADIATOR 33	EUREKA	72 484		33N	51E	16	SE	M.D.B.&M.
	NMC 87149	GLADIATOR 34	EUREKA	72 485		33N	51E	16	SE	M.D.B.&M.

BOOK 272 PAGE 223

RECEIVED
 Bureau of Land Management
 9:00 A.M. AUG 25 1993
 NEVADA STATE OFFICE
 RENO, NEVADA

Company Name : NEWMONT EXPLORATION LIMITED
State : NEVADA

Project : TS - JAMES CREEK

Block Name : 38410330002C

Run Date : 07-AUG-93

EXHIBIT A

Lead File	BLM Serial #	Claim Name	County	Book, Page or Doc #	Amended Book Page or Doc #	TWP	RGE	SEC	QTR	Meridian
	NMC 87150	GLADIATOR 35	EUREKA	72 486		33N	51E	16	SE	M.D.B.&M.
	NMC 87151	GLADIATOR 36	EUREKA	72 487		33N	51E	16	SE	M.D.B.&M.

The total count for the block : 36

BOOK 272 PAGE 224

RECEIVED
BUREAU OF LAND MANAGEMENT
AUG 25 1993
NEVADA STATE OFFICE
RENO, NEVADA

Company Name : NEWMONT EXPLORATION LIMITED
 State : NEVADA

Project : TS - JAMES CREEK

Block Name : 38410330001C

Run Date : 07-AUG-93

EXHIBIT A

Lead File	BLM Serial #	Claim Name	County	Book, Page or Doc #	Amended Book Page or Doc #	TWP	RGE	SEC	QTR	Meridian
NMC 140233	NMC 140259	TN 28	EUREKA	78 117		33N	51E	8	NW	M.D.B.&M.
	NMC 140260	TN 29	EUREKA	78 118		33N	51E	8	NE	M.D.B.&M.
	NMC 140261	TN 30	EUREKA	78 119		33N	51E	8	NW	M.D.B.&M.
	NMC 140262	TN 31	EUREKA	78 120		33N	51E	8	NE	M.D.B.&M.
	NMC 140263	TN 32	EUREKA	78 121	210 441	33N	51E	8	NW	M.D.B.&M.
	NMC 140264	TN 33	EUREKA	78 122	210 442	33N	51E	8	NE	M.D.B.&M.
	NMC 140265	TN 34	EUREKA	78 123	210 443	33N	51E	8	NW	M.D.B.&M.
	NMC 140266	TN 35	EUREKA	78 124	210 444	33N	51E	8	NE	M.D.B.&M.
	NMC 140267	TN 36	EUREKA	78 125	210 445	33N	51E	8	NW	M.D.B.&M.
	NMC 140268	TN 37	EUREKA	78 126	210 446	33N	51E	8	NE	M.D.B.&M.
	NMC 140269	TN 38	EUREKA	78 127		33N	51E	8	NW	M.D.B.&M.
	NMC 140270	TN 39	EUREKA	78 128		33N	51E	8	SE	M.D.B.&M.
	NMC 140271	TN 40	EUREKA	78 129		33N	51E	8	SW	M.D.B.&M.
	NMC 140272	TN 41	EUREKA	78 130		33N	51E	8	SE	M.D.B.&M.
	NMC 140273	TN 42	EUREKA	78 131		33N	51E	8	SW	M.D.B.&M.
	NMC 140274	TN 43	EUREKA	78 132		33N	51E	8	SE	M.D.B.&M.

BOOK 272 PAGE 225

RECEIVED
 Div. of Land Management
 8:00 AM AUG 25 1993
 NEVADA STATE OFFICE
 RENO, NEVADA

Company Name : NEWHOMI EXPLORATION LIMITED
 State : NEVADA

Project : TS - JAMES CREEK

Block Name : 38410330001C

Run Date : 07-AUG-93

EXHIBIT A

Lead File	BLM Serial #	Claim Name	County	Book, Page or Doc #	Amended Book Page or Doc #	TWP	RGE	SEC	QTR	Meridian
	NMC 140275	TN 44	EUREKA	78 133		33N	51E	8	SW	M.D.B.&M.
	NMC 140276	TN 45	EUREKA	78 134		33N	51E	8	SE	M.D.B.&M.
	NMC 140277	TN 46	EUREKA	78 135		33N	51E	8	NE	M.D.B.&M.
	NMC 140278	TN 47	EUREKA	78 136		33N	51E	8	NE	M.D.B.&M.
	NMC 140279	TN 48	EUREKA	78 137		33N	51E	8	NE	M.D.B.&M.
	NMC 140280	TN 49	EUREKA	78 138		33N	51E	8	NE	M.D.B.&M.
	NMC 140281	TN 50	EUREKA	78 139		33N	51E	8	NE	M.D.B.&M.
	NMC 140282	TN 51	EUREKA	78 140		33N	51E	8	NE	M.D.B.&M.
	NMC 140283	TN 52	EUREKA	78 141		33N	51E	8	NE	M.D.B.&M.
	NMC 140284	TN 53	EUREKA	78 142		33N	51E	8	NE	M.D.B.&M.

BOOK 272 PAGE 226

The total count for the block : 26

RECEIVED
 DEPT. OF LAND MANAGEMENT
 AUG 25 1993
 NEVADA STATE OFFICE
 RENO, NEVADA

EXHIBIT A

Company Name : NEMMONT EXPLORATION LIMITED
 State : NEVADA

Run Date : 08-AUG-93

Project : TS - MACK CREEK

Block Name : 38410350011C

Lead File	BLM Serial #	Claim Name	County	Book, Page or Doc #	Amended Book Page or Doc #	TWP	RGE	SEC	QTR	Meridian
NMC 370313	NMC 370354	TS2 #63	EUREKA	146 028		33N	50E	7	NE	M.D.B.&M.
								6	SE	
								5	SW	
								8	NW	
	NMC 370355	TS2 #64	EUREKA	146 029		33N	50E	6	NE	M.D.B.&M.
								6	SE	
								5	NW	
								5	SW	
	NMC 370356	TS2 #65	EUREKA	146 030		33N	50E	6	SE	M.D.B.&M.
								7	NE	
	NMC 370357	TS2 #66	EUREKA	146 031		33N	50E	6	NE	M.D.B.&M.
								6	SE	
	NMC 370358	TS2 #67	EUREKA	146 032		33N	50E	6	SE	M.D.B.&M.
								7	NE	
	NMC 370359	TS2 #68	EUREKA	146 033		33N	50E	6	NE	M.D.B.&M.
								6	SE	
	NMC 370360	TS2 #69	EUREKA	146 034		33N	50E	6	SE	M.D.B.&M.
								7	NE	
	NMC 370361	TS2 #70	EUREKA	146 035		33N	50E	6	NE	M.D.B.&M.
								6	SE	
	NMC 370362	TS2 #71	EUREKA	146 036		33N	50E	6	SE	M.D.B.&M.
								6	SW	
								7	NE	
								7	NW	
	NMC 370363	TS2 #72	EUREKA	146 037		33N	50E	6	SE	M.D.B.&M.
								6	SW	
	NMC 370364	TS2 #73	EUREKA	146 038		33N	50E	6	NE	M.D.B.&M.
								5	NW	
	NMC 370365	TS2 #74	EUREKA	146 039		33N	50E	6	NE	M.D.B.&M.
								5	NW	
								31	SE	
						34N		32	SW	

BOOK 272 PAGE 227

RECEIVED
 Bur. of Land Management
 9:00 A.M. AUG 25 1993
 NEVADA STATE OFFICE
 RENO, NEVADA

Company Name : NEWMONT EXPLORATION LIMITED
 State : NEVADA

Project : TS - MACK CREEK

Block Name : 38410350011C

Run Date : 08-AUG-93

EXHIBIT A

Lead File	BLM Serial #	Claim Name	County	Book, Page or Doc #	Amended Book Page or Doc #	TWP	RGE	SEC	QTR	Meridian
	NMC 370366	TS2 #75	EUREKA	146	040	33N	50E	6	NE	M.D.B.&M.
	NMC 370367	TS2 #76	EUREKA	146	041	33N 34N	50E	6	NE	M.D.B.&M.
								31	SE	

The total count for the block : 14

BOOK 272 PAGE 228

RECEIVED
 Bur. of Land Management
 AUG 25 1993 9:00 AM
 NEVADA STATE OFFICE
 RENO, NEVADA

Company Name : NEWMONT EXPLORATION LIMITED
 State : NEVADA

Project : TS - MACK CREEK

Block Name : 38410350006C

Run Date : 07-AUG-93

EXHIBIT A

Lead File	BLM Serial #	Claim Name	County	Book, Page or Doc #	Amended Book Page or Doc #	TWP	RGE	SEC	QTR	Meridian
NMC 268745	NMC 268750	TS #6	EUREKA	110 464		33N	49E 50E	13 18	NE NW	MDB&M
	NMC 268751	TS #7	EUREKA	110 465		33N	50E	18	NW	MDB&M
	NMC 268752	TS #8	EUREKA	110 466		33N	50E	18	NW	MDB&M
	NMC 268753	TS #9	EUREKA	110 467		33N	49E 50E	13 18 18	NE NW SW	MDB&M
	NMC 268754	TS #10	EUREKA	110 468		33N	50E	18 18	NW SW	MDB&M
	NMC 268755	TS #11	EUREKA	110 469		33N	50E	18 18	NW SW	MDB&M
	NMC 268756	TS #12	EUREKA	110 470		33N	50E	18 18	NW SW	MDB&M
	NMC 268757	TS #13	EUREKA	110 471		33N	50E	18 18 18	NE NW SE	MDB&M
	NMC 268758	TS #14	EUREKA	110 472		33N	50E	18 18	NE SE	MDB&M
	NMC 268759	TS #15	EUREKA	110 473		33N	50E	18 18	NE SE	MDB&M
	NMC 268760	TS #16	EUREKA	110 474		33N	50E	18 18	NE SE	MDB&M
	NMC 268761	TS #17	EUREKA	110 475		33N	50E	17 17 18	NW SW NE	MDB&M
	NMC 268762	TS #18	EUREKA	110 476		33N	50E	18 19 20	NE NE NW	MDB&M

BOOK 272 PAGE 229

RECEIVED
 Div. of Land Management
 A.M. AUG 25 1993
 NEVADA STATE OFFICE
 RENO, NEVADA

Company Name : NEWMONT EXPLORATION LIMITED
 State : NEVADA

Project : TS - MACK CREEK

Block Name : 38410350006C

Run Date : 07-AUG-93

EXHIBIT A

Lead File	BLM Serial #	Claim Name	County	Book, Page or Doc #	Amended Book Page or Doc #	TMP	RGE	SEC	QTR Meridian
	NMC 268763	TS #19	EUREKA	110 477		33N	50E	18 19	SE NE MOB&M
	NMC 268764	TS #20	EUREKA	110 478		33N	50E	18 19	SE NE MOB&M
	NMC 268765	TS #21	EUREKA	110 479		33N	50E	18 19	SE NE MOB&M
	NMC 268766	TS #22	EUREKA	110 480		33N	50E	18 18 19 19	SE SW NE NE MOB&M
	NMC 268767	TS #23	EUREKA	110 481		33N	50E	18 19	SW NW MOB&M
	NMC 268768	TS #24	EUREKA	110 482		33N	50E	18 19	SW NW MOB&M
	NMC 268769	TS #25	EUREKA	110 483		33N	50E	18 19	SW NW MOB&M
	NMC 268770	TS #26	EUREKA	110 484		33N	49E 50E	13 24 18 19	SE NE SW NW MOB&M

BOOK 272 PAGE 230

RECEIVED
 Bureau of Land Management
 A.M. AUG 25 1993
 NEVADA STATE OFFICE
 RENO, NEVADA

The total count for the block : 21

Company Name : NEWMONT EXPLORATION LIMITED
 State : NEVADA

Project : TS - MACK CREEK

Block Name : 384-10350002C

Run Date : 07-AUG-93

EXHIBIT A

Lead File	BLM Serial #	Claim Name	County	Book, Page or Doc #	Amended Book Page or Doc #	TMP	RGE	SEC	QTR	Meridian
NMC 295077	NMC 295077	TS #63	EUREKA	119 379		33N	50E	05 06 07 08	SW SE NE NW	MDB&M
	NMC 295078	TS #64	EUREKA	119 380		33N	50E	05 06	SW SE	MDB&M
	NMC 295079	TS #65	EUREKA	119 381		33N	50E	06 07	SE NE	MDB&M
	NMC 295080	TS #66	EUREKA	119 382		33N	50E	06	SE	MDB&M
	NMC 295081	TS #67	EUREKA	119 383		33N	50E	06 07	SE NE	MDB&M
	NMC 295082	TS #68	EUREKA	119 384		33N	50E	06	SE	MDB&M
	NMC 295083	TS #69	EUREKA	119 385		33N	50E	06 07	SE NE	MDB&M
	NMC 295084	TS #70	EUREKA	119 386		33N	50E	06	SE	MDB&M
	NMC 295085	TS #71	EUREKA	119 387		33N	50E	06 06 07 07	SE SW NE NW	MDB&M
	NMC 295086	TS #72	EUREKA	119 388		33N	50E	06 06	SE SW	MDB&M
	NMC 295087	TS #73	EUREKA	119 389		33N	50E	05 06	NW NE	MDB&M
	NMC 295088	TS #74	EUREKA	119 390		33N 34N	50E	05 06 31 32	NW NE SE SW	MDB&M
	NMC 295089	TS #75	EUREKA	119 391		33N	50E	06	NE	MDB&M

BOOK 272 PAGE 231

RECEIVED
 Div. of Land Management
 A.M. AUG 25 1993
 NEVADA STATE OFFICE
 RENO, NEVADA

EXHIBIT A

Company Name : NEWMONT EXPLORATION LIMITED
 State : NEVADA

Project : TS - MACK CREEK

Block Name : 38410350002C

Run Date : 07-AUG-93

Lead File	BLM Serial #	Claim Name	County	Book, Page or Doc #	Amended Book Page or Doc #	TWP	RGE	SEC	QTR	Meridian
	NMC 295090	TS #76	EUREKA	119 392		33N 34N	50E	06 31	NE	MDB&M SE
	NMC 295100	TS #159	EUREKA	119 393		33N	50E	06 07	SW	MDB&M NW
	NMC 295101	TS #160	EUREKA	119 394		33N	50E	06	SW	MDB&M
	NMC 295102	TS #161	EUREKA	119 395		33N	50E	06 07	SW	MDB&M NW
	NMC 295103	TS #162	EUREKA	119 396		33N	50E	06	SW	MDB&M
	NMC 295104	TS #163	EUREKA	119 397		33N	50E	06 07	SW	MDB&M NW
	NMC 295105	TS #164	EUREKA	119 398		33N	50E	06	SW	MDB&M
	NMC 295106	TS #165	EUREKA	119 399		33N	49E	01 12	NE	MDB&M SE SW
	NMC 295107	TS #166	EUREKA	119 400		33N	50E	06 07	SW	MDB&M NW
	NMC 295108	TS #167	EUREKA	119 401		33N	49E	01 06	NE	MDB&M NW SW
	NMC 295109	TS #168	EUREKA	119 402		33N 34N	49E 50E	01 36 31	NE	MDB&M NW SE SW
	NMC 295110	TS #169	EUREKA	119 403		33N	50E	06	NW	MDB&M
	NMC 295111	TS #170	EUREKA	119 404		33N 34N	50E	06 31	NW	MDB&M SW
	NMC 295112	TS #171	EUREKA	119 405		33N	50E	06	NW	MDB&M

BOOK 272 PAGE 232

RECEIVED
 BUREAU OF LAND MANAGEMENT
 9:00 A.M. AUG 25 1993
 NEVADA STATE OFFICE
 RENO, NEVADA

Company Name : NEWMONT EXPLORATION LIMITED
State : NEVADA

Project : TS - MACK CREEK

Block Name : 38410350002C

Run Date : 07-AUG-93

EXHIBIT A

Lead File	BLM Serial #	Claim Name	County	Book, Page or Doc #	Amended Book Page or Doc #	TWP	RGE	SEC	QTR	Meridian
	WMC 295113	TS #172	EUREKA	119 406		33N 34N	50E	06 31	NW	MDB&M
	WMC 295114	TS #173	EUREKA	119 407		33N	50E	06	NW	MDB&M
	WMC 295115	TS #174	EUREKA	119 408		33N 34N	50E	06 31	NW	MDB&M

The total count for the block : 30

BOOK 272 PAGE 233

RECEIVED
Bur. of Land Management
9:00 A.M. AUG 25 1993
NEVADA STATE OFFICE
RENO, NEVADA

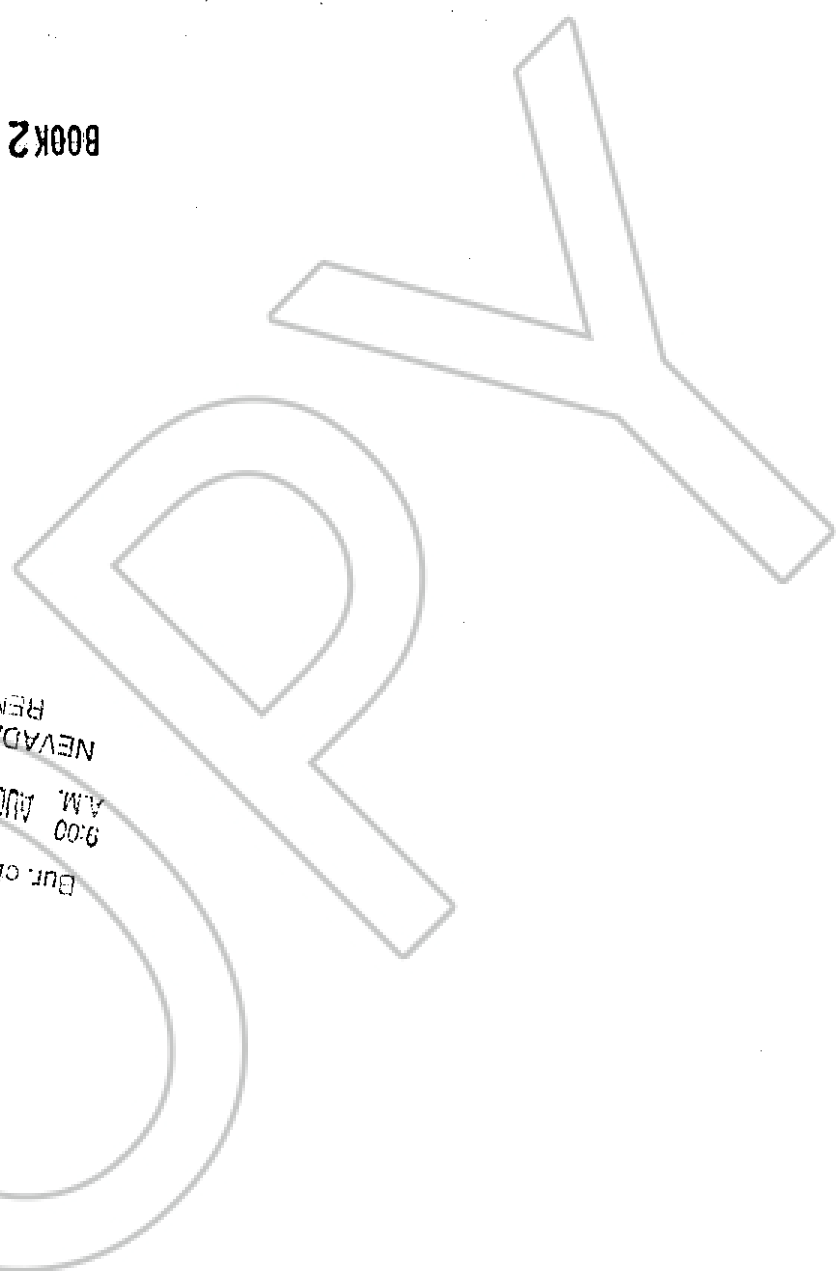


EXHIBIT A

Company Name : NEUMONT EXPLORATION LIMITED
 State : NEVADA

Project : TS - MACK CREEK

Block Name : 38410350001C

Run Date : 07-AUG-93

Lead File	BLM Serial #	Claim Name	County	Book, Page or Doc #	Amended Book Page or Doc #	TWP	RGE	SEC	QTR	Meridian
NMC 297277	NMC 297277	TS #77	EUREKA	120 454		33N 34N	50E	05 32	NE SE	MD&M
	NMC 297278	TS #78	EUREKA	120 455		33N 34N	50E	04 05 32 33	NW NE SE SW	MD&M
	NMC 297279	TS #79	EUREKA	120 456		34N	50E	32	SE	MD&M
	NMC 297280	TS #80	EUREKA	120 457		34N	50E	32 33	SE SW	MD&M
	NMC 297281	TS #81	EUREKA	120 458		34N	50E	32	SE	MD&M
	NMC 297282	TS #82	EUREKA	120 459		34N	50E	32 33	SE SW	MD&M
	NMC 297283	TS #83	EUREKA	120 460		34N	50E	32	SE	MD&M
	NMC 297284	TS #84	EUREKA	120 461		34N	50E	32 33	SE SW	MD&M
	NMC 297285	TS #85	EUREKA	120 462		34N	50E	32 32	NE SE	MD&M
	NMC 297286	TS #86	EUREKA	120 463		34N	50E	32 32 33 33	NE SE NW SW	MD&M
	NMC 297287	TS #87	EUREKA	120 464		34N	50E	32	NE	MD&M
	NMC 297288	TS #88	EUREKA	120 465		34N	50E	32 33	NE NW	MD&M
	NMC 297289	TS #89	EUREKA	120 466		34N	50E	32	NE	MD&M
	NMC 297290	TS #90	EUREKA	120 467		34N	50E	32 33	NE NW	MD&M

BOOK 272 PAGE 234

RECEIVED
 Div. of Land Management
 9:00 A.M. AUG 25 1993
 NEVADA STATE OFFICE
 RENO, NEVADA

Company Name : NEMMONT EXPLORATION LIMITED
 State : NEVADA

Project : TS - MACK CREEK

Block Name : 38410350001C

Run Date : 07-AUG-93

EXHIBIT A

Lead File	BLM Serial #	Claim Name	County	Book, Page or Doc #	Amended Book Page or Doc #	TWP	RGE	SEC	QTR	Meridian
	NMC 297291	TS #91	EUREKA	120 468		34N	50E	32	NE	MDB&M
	NMC 297292	TS #92	EUREKA	120 469		34N	50E	32	NE	MDB&M
	NMC 297293	TS #93	EUREKA	120 470		34N	50E	33	NW	MDB&M
	NMC 297294	TS #94	EUREKA	120 471		34N	50E	29	SE	MDB&M
	NMC 297350	TS #181	EUREKA	120 472		33N	50E	32	NE	MDB&M
	NMC 297351	TS #182	EUREKA	120 473		34N	50E	28	SW	MDB&M
	NMC 297352	TS #183	EUREKA	120 474		33N	50E	29	SE	MDB&M
	NMC 297353	TS #184	EUREKA	120 475		34N	50E	32	NE	MDB&M
	NMC 297354	TS #185	EUREKA	120 476		34N	50E	33	NW	MDB&M
	NMC 297355	TS #186	EUREKA	120 477		33N	50E	05	NW	MDB&M
	NMC 297356	TS #187	EUREKA	120 478		34N	50E	06	NE	MDB&M
	NMC 297357	TS #188	EUREKA	120 479		34N	50E	31	SE	MDB&M
						34N	50E	32	SE	MDB&M
						34N	50E	32	SW	MDB&M
						34N	50E	31	SE	MDB&M
						34N	50E	32	SW	MDB&M
						34N	50E	32	SE	MDB&M
						34N	50E	32	SW	MDB&M
						34N	50E	31	SE	MDB&M
						34N	50E	32	SW	MDB&M
						34N	50E	32	SE	MDB&M
						34N	50E	32	SW	MDB&M
						34N	50E	31	SE	MDB&M
						34N	50E	32	SW	MDB&M
						34N	50E	32	SE	MDB&M
						34N	50E	32	SW	MDB&M

RECEIVED
 Bur. of Land Management
 A.M. AUG 25 1993
 NEVADA STATE OFFICE
 RENO, NEVADA

BOOK 272 PAGE 235

Company Name : NEWMONT EXPLORATION LIMITED
 State : NEVADA

Project : TS - MACK CREEK

Block Name : 38410350001C

Run Date : 07-AUG-93

EXHIBIT A

Lead File	BLM Serial #	Claim Name	County	Book, Page or Doc #	Amended Book Page or Doc #	TMP	RGE	SEC	QTR	Meridian
NMC 297358	TS #189	EUREKA	120	480	34N	50E	31	NE	MDB&M	
NMC 297359	TS #190	EUREKA	120	481	34N	50E	31	SE	MDB&M	
NMC 297360	TS #191	EUREKA	120	482	34N	50E	32	NW	MDB&M	
NMC 297361	TS #192	EUREKA	120	483	34N	50E	32	SE	MDB&M	
NMC 297362	TS #193	EUREKA	120	484	34N	50E	32	SW	MDB&M	
NMC 297363	TS #194	EUREKA	120	485	34N	50E	31	NE	MDB&M	
NMC 297364	TS #195	EUREKA	120	486	34N	50E	32	NW	MDB&M	
NMC 297365	TS #196	EUREKA	120	487	34N	50E	32	NE	MDB&M	
NMC 297366	TS #197	EUREKA	120	488	34N	50E	32	NW	MDB&M	
NMC 297367	TS #198	EUREKA	120	489	34N	50E	29	SW	MDB&M	
							30	SE	MDB&M	
							31	NE	MDB&M	
							32	NW	MDB&M	
							29	SE	MDB&M	
							29	SW	MDB&M	
							32	NE	MDB&M	
							32	NW	MDB&M	

RECEIVED
 Bureau of Land Management
 9:00 A.M. AUG 25 1993
 NEVADA STATE OFFICE
 RENO, NEVADA

BOOK 272 PAGE 236

The total count for the block : 36

Company Name : NEWMONT EXPLORATION LIMITED
 State : NEVADA

Project : TS - MACK CREEK

Block Name : 38410350008C

Run Date : 08-AUG-93

EXHIBIT A

Lead File	BLM Serial #	Claim Name	County	Book, Page or Doc #	Amended Book Page or Doc #	TMP	RGE	SEC	QTR	Meridian
NMC 297277	NMC 297295	TS #95	EUREKA	120 433		33N	50E	15	SW	MD&M
								16	SE	
								21	NE	
								22	NW	
	NMC 297296	TS #96	EUREKA	120 434		33N	50E	15	NW	MD&M
								15	SW	
								16	NE	
								16	SE	
	NMC 297297	TS #97	EUREKA	120 435		33N	50E	16	SE	MD&M
								21	NE	
	NMC 297298	TS #98	EUREKA	120 436		33N	50E	16	NE	MD&M
								16	SE	
	NMC 297299	TS #99	EUREKA	120 437		33N	50E	16	SE	MD&M
								21	NE	
	NMC 297300	TS #100	EUREKA	120 438		33N	50E	16	NE	MD&M
								16	SE	
	NMC 297301	TS #101	EUREKA	120 439		33N	50E	16	SE	MD&M
								21	NE	
	NMC 297302	TS #102	EUREKA	120 440		33N	50E	16	NE	MD&M
								16	SE	
	NMC 297303	TS #103	EUREKA	120 441		33N	50E	16	L3	MD&M
								16	L4	
								21	L1	
								21	NE	
								16	SE	
	NMC 297304	TS #104	EUREKA	120 442		33N	50E	16	L2	MD&M
								16	L3	
								16	NE	
								16	SE	
	NMC 297305	TS #105	EUREKA	120 443		33N	50E	16	L3	MD&M
								16	L4	
								21	L1	

BOOK 272 PAGE 237

RECEIVED
 Bur. of Land Management
 9:00 A.M. AUG 25 1993
 NEVADA STATE OFFICE
 RENO, NEVADA

Run Date : 08-AUG-93

EXHIBIT A

Company Name : NEWMONT EXPLORATION LIMITED
 State : NEVADA
 Project : TS - MACK CREEK

Block Name : 38410350008C

Lead File	BLM Serial #	Claim Name	County	Book, Page or Doc #	Amended Book Page or Doc #	TWP	RGE	SEC	QTR	Meridian
	NMC 297306	TS #106	EUREKA	120 444		33N	50E	16	L2	MOB&M
	NMC 297307	TS #107	EUREKA	120 445		33N	50E	16	L3	MOB&M
	NMC 297308	TS #108	EUREKA	120 446		33N	50E	16	L4	MOB&M
	NMC 297309	TS #118	EUREKA	120 447		33N	50E	16	L1	MOB&M
	NMC 297310	TS #119	EUREKA	120 448		33N	50E	16	L2	MOB&M
	NMC 297311	TS #120	EUREKA	120 449		33N	50E	16	L3	MOB&M
	NMC 297312	TS #121	EUREKA	120 450		33N	50E	16	L4	MOB&M
	NMC 297313	TS #122	EUREKA	120 451		33N	50E	16	SE	MOB&M
	NMC 297314	TS #123	EUREKA	120 452		33N	50E	16	NE	MOB&M
	NMC 297315	TS #124	EUREKA	120 453		33N	50E	16	NW	MOB&M

BOOK 272 PAGE 238

RECEIVED
 Div. of Land Management
 A.M. AUG 25 1993
 NEVADA STATE OFFICE
 RENO, NEVADA

The total count for the block : 21

Run Date : 07-AUG-93

EXHIBIT A

Company Name : NEMMONT EXPLORATION LIMITED
 State : NEVADA

Project : TS - MACK CREEK

Block Name : 38410350007C

Lead File	BLM Serial #	Claim Name	County	Book, Page or Doc #	Amended Book Page or Doc #	TWP	RGE	SEC	QTR	Meridian
NMC 297277	NMC 297316	TS #125	EUREKA	120 408		33N	50E	19 20	NE NW	MD&M
	NMC 297317	TS #126	EUREKA	120 409		33N	50E	20	NW	MD&M
	NMC 297318	TS #127	EUREKA	120 410		33N	50E	20	NW	MD&M
	NMC 297319	TS #128	EUREKA	120 411		33N	50E	20	NW	MD&M
	NMC 297320	TS #129	EUREKA	120 412		33N	50E	20 20 20	L2 L3 NW	MD&M

BOOK 272 PAGE 239

RECEIVED
 Div. of Land Management
 9:00 A.M. AUG 25 1993
 NEVADA STATE OFFICE
 RENO, NEVADA

The total count for the block : 5

Company Name : NEMMONT EXPLORATION LIMITED
 State : NEVADA

Project : TS - MACK CREEK

Block Name : 38410350009C

Run Date : 07-AUG-93

EXHIBIT A

Lead File	BLM Serial #	Claim Name	County	Book, Page or Doc #	Amended Book Page or Doc #	TWP	RGE	SEC	QTR	Meridian
NMC 297277	NMC 297321	TS #130	EUREKA	120 415		33N	50E	21	NE	MOB&M
	NMC 297322	TS #131	EUREKA	120 416		33N	50E	15	SW	MOB&M
	NMC 297323	TS #132	EUREKA	120 417		33N	50E	16	SE	MOB&M
	NMC 297324	TS #133	EUREKA	120 418		33N	50E	21	NE	MOB&M
	NMC 297325	TS #134	EUREKA	120 419		33N	50E	22	NW	MOB&M
	NMC 297326	TS #135	EUREKA	120 420		33N	50E	22	NW	MOB&M
	NMC 297327	TS #136	EUREKA	120 421		33N	50E	22	SW	MOB&M
	NMC 297328	TS #137	EUREKA	120 422		33N	50E	22	SW	MOB&M
	NMC 297329	TS #138	EUREKA	120 423		33N	50E	15	SW	MOB&M
	NMC 297330	TS #139	EUREKA	120 424		33N	50E	22	NE	MOB&M
	NMC 297331	TS #140	EUREKA	120 425		33N	50E	22	NE	MOB&M
								22	SE	

BOOK 272 PAGE 240

RECEIVED
 Div. of Land Management
 R.M. AUG 25 1993
 NEVADA STATE OFFICE
 RENO, NEVADA

Company Name : HELMONT EXPLORATION LIMITED
 State : NEVADA

Project : TS - MACK CREEK

Block Name : 38410350009C

Run Date : 07-AUG-93

EXHIBIT A

Lead File	BLM Serial #	Claim Name	County	Book, Page or Doc #	Amended Book Page or Doc #	TWP	RGE	SEC	QTR	Meridian
	NMC 297332	TS #141	EUREKA	120 426		33N	50E	15	SE	MDB&M
	NMC 297333	TS #142	EUREKA	120 427		33N	50E	22	NE	MDB&M
	NMC 297334	TS #143	EUREKA	120 428		33N	50E	22	SE	MDB&M
	NMC 297335	TS #144	EUREKA	120 429		33N	50E	15	SE	MDB&M
	NMC 297336	TS #145	EUREKA	120 430		33N	50E	22	NE	MDB&M
	NMC 297337	TS #146	EUREKA	120 431		33N	50E	22	SE	MDB&M
	NMC 297338	TS #147	EUREKA	120 432		33N	50E	22	SE	MDB&M
								23	NW	MDB&M
								23	SW	MDB&M
								14	SW	MDB&M
								15	SE	MDB&M
								22	NE	MDB&M
								23	NW	MDB&M

BOOK 272 PAGE 241

RECEIVED
 Div. of Land Management
 A.M. AUG 25 1993
 NEVADA STATE OFFICE
 RENO, NEVADA

The total count for the block : 18

Company Name : NEWMONT EXPLORATION LIMITED
State : NEVADA

Project : TS - MACK CREEK

Run Date : 07-AUG-93

EXHIBIT A

Block Name : 38410350010C

Lead File	BLM Serial #	Claim Name	County	Book, Page or Doc #	Amended Book Page or Doc #	TWP	RGE	SEC	QTR Meridian
NMC 297277	NMC 297339	TS #148	EUREKA	120 413		33N	50E	14	NW MDB&M
	NMC 297340	TS #149	EUREKA	120 414		33N	50E	14	NW MDB&M

The total count for the block : 2

BOOK 272 PAGE 242

RECEIVED
Burr of Land Management
A.M. AUG 25 1993
NEVADA STATE OFFICE
RENO, NEVADA




EXHIBIT A

Company Name : NEWMONT EXPLORATION LIMITED
 State : NEVADA
 Project : TS - JAMES CREEK

Run Date : 19-AUG-93

Block Name : SOCK 1-24

Lead File	BLM Serial #	Claim Name	County	Book, Page or Doc #	Amended Book Page or Doc #	TMP	RGE	SEC	QTR	Meridian
NMC 674069	NMC 674069	SOCK 1	EUREKA	243 216	243 216	34N	50E	36	NE	MDM
	NMC 674070	SOCK 2	EUREKA	243 217	243 217	34N	50E	36	NE	MDM
	NMC 674071	SOCK 3	EUREKA	243 218	243 218	34N	50E	36	NE	MDM
	NMC 674072	SOCK 4	EUREKA	243 219	243 219	34N	50E	36	NE	MDM
	NMC 674073	SOCK 5	EUREKA	243 220	243 220	34N	50E	36	SE	MDM
	NMC 674074	SOCK 6	EUREKA	243 221	243 221	34N	50E	36	SE	MDM
	NMC 674075	SOCK 7	EUREKA	243 222	243 222	34N	50E	36	SE	MDM
	NMC 674076	SOCK 8	EUREKA	243 223	243 223	34N	50E	36	SE	MDM
	NMC 674077	SOCK 9	EUREKA	243 224	243 224	34N	50E	36	SW	MDM
	NMC 674078	SOCK 10	EUREKA	243 225	243 225	34N	50E	36	SW	MDM
	NMC 674079	SOCK 11	EUREKA	243 226	243 226	34N	50E	36	SW	MDM
	NMC 674080	SOCK 12	EUREKA	243 227	243 227	34N	50E	36	SW	MDM
	NMC 674081	SOCK 13	EUREKA	243 228	243 228	34N	50E	36	SW	MDM
	NMC 674082	SOCK 14	EUREKA	243 229	243 229	34N	50E	36	SW	MDM
	NMC 674083	SOCK 15	EUREKA	243 230	243 230	34N	50E	36	SW	MDM
	NMC 674084	SOCK 16	EUREKA	243 231	243 231	34N	50E	36	SW	MDM
	NMC 674085	SOCK 17	EUREKA	243 232	243 232	34N	50E	36	NW	MDM
	NMC 674086	SOCK 18	EUREKA	243 233	243 233	34N	50E	36	NW	MDM
	NMC 674087	SOCK 19	EUREKA	243 234	243 234	34N	50E	36	NW	MDM
	NMC 674088	SOCK 20	EUREKA	243 235	243 235	34N	50E	36	NW	MDM

BOOK 272 PAGE 243

RECEIVED
 Div. of Land Management
 A.M. AUG 25 1993
 NEVADA STATE OFFICE
 RENO, NEVADA

EXHIBIT A

Company Name : NEWMONT EXPLORATION LIMITED
 State : NEVADA

Run Date : 19-AUG-93

Project : TS - JAMES CREEK

Block Name : SOCK 1-24

Lead File	BLM Serial #	Claim Name	County	Book, Page or Doc #	Amended Book Page or Doc #	TWP	RGE	SEC	QTR	Meridian
	NMC 674089	SOCK 21	EUREKA	243 236		34N	50E	36	NW	MDM
	NMC 674090	SOCK 22	EUREKA	243 237		34N	50E	36	NW	MDM
	NMC 674091	SOCK 23	EUREKA	243 238		34N	50E	36	NW	MDM
	NMC 674092	SOCK 24	EUREKA	243 239		34N	50E	36	NW	MDM

The total count for the block : 24

BOOK 272 PAGE 244

RECEIVED
 Div. of Land Management
 9:00 A.M. AUG 25 1993
 NEVADA STATE OFFICE
 RENO, NEVADA

EXHIBIT A

Company Name : NEWMONT EXPLORATION LIMITED
 State : NEVADA

Project : TS - WXYZ

Block Name : SOAP 1-19

Run Date : 19-AUG-93

Lead File	BLM Serial #	Claim Name	County	Book, Page or Doc #	Amended Book Page or Doc #	TWP	RGE	SEC	QTR	Meridian
NMC 674167	NMC 674167	SOAP 1	EUREKA	243 259	246 152	34N	51E	32	NE	MDM
	NMC 674168	SOAP 2	EUREKA	243 260	246 153	34N	51E	32	NE	MDM
	NMC 674169	SOAP 3	EUREKA	243 261	246 154	34N	51E	32	NE	MDM
	NMC 674170	SOAP 4	EUREKA	243 262	246 155	34N	51E	32	NE	MDM
	NMC 674171	SOAP 5	EUREKA	243 263	246 156	34N	51E	32	NE	MDM
	NMC 674172	SOAP 6	EUREKA	243 264	246 157	34N	51E	32	NE	MDM
	NMC 674173	SOAP 7	EUREKA	243 265	246 158	34N	51E	32	SW	MDM
	NMC 674174	SOAP 8	EUREKA	243 266	246 159	34N	51E	32	SW	MDM
	NMC 674175	SOAP 9	EUREKA	243 267	246 160	34N	51E	32	SW	MDM
	NMC 674176	SOAP 10	EUREKA	243 268	246 161	34N	51E	32	SW	MDM
	NMC 674177	SOAP 11	EUREKA	243 269	246 162	34N	51E	32	SW	MDM
	NMC 674178	SOAP 12	EUREKA	243 270	246 163	34N	51E	32	SW	MDM
	NMC 674179	SOAP 13	EUREKA	243 271	246 164	34N	51E	32	SW	MDM
	NMC 674180	SOAP 14	EUREKA	243 272	246 165	34N	51E	32	SW	MDM
	NMC 674181	SOAP 15	EUREKA	243 273	246 166	34N	51E	32	SW	MDM
	NMC 674182	SOAP 16	EUREKA	243 274	246 167	34N	51E	32	SW	MDM
	NMC 674183	SOAP 17	EUREKA	243 275	246 168	34N	51E	32	SE	MDM
	NMC 674184	SOAP 18	EUREKA	243 276	246 169	34N	51E	32	SE	MDM
	NMC 674185	SOAP 19	EUREKA	243 277	246 170	34N	51E	32	SE	MDM

BOOK 272 PAGE 245

The total count for the block : 19

RECEIVED
 Bur. of Land Management

9:00 A.M. AUG 25 1993

NEVADA STATE OFFICE
 RENO, NEVADA

Run Date : 19-AUG-93

EXHIBIT A

Company Name : NEWMONT EXPLORATION LIMITED
 State : NEVADA

Project : TS - MACK CREEK

Block Name : SKNK 1-56

Lead File	BLM Serial #	Claim Name	County	Book, Page or Doc #	Amended Book Page or Doc #	TWP	RGE	SEC	QTR	Meridian
MMC 675000	MNC 675000	SKNK 1	EUREKA	244	529	33N	50E	07	NE	MDM
								08	NW	
								06	SE	
								05	SW	
	MNC 675001	SKNK 2	EUREKA	244	530	33N	50E	07	NE	MDM
								08	NW	
	MNC 675002	SKNK 3	EUREKA	244	531	33N	50E	08	NW	MDM
								05	SW	
	MNC 675003	SKNK 4	EUREKA	244	532	33N	50E	08	NW	MDM
	MNC 675004	SKNK 5	EUREKA	244	533	33N	50E	08	NW	MDM
								05	SW	
	MNC 675005	SKNK 6	EUREKA	244	534	33N	50E	08	NW	MDM
	MNC 675006	SKNK 7	EUREKA	244	535	33N	50E	08	NW	MDM
								05	SW	
	MNC 675007	SKNK 8	EUREKA	244	536	33N	50E	08	NW	MDM
	MNC 675008	SKNK 9	EUREKA	244	537	33N	50E	08	NE	MDM
								08	NW	
								05	SE	
								05	SW	
	MNC 675009	SKNK 10	EUREKA	244	538	33N	50E	08	NE	MDM
								08	NW	
	MNC 675010	SKNK 11	EUREKA	244	539	33N	50E	08	NE	MDM
								05	SE	
	MNC 675011	SKNK 12	EUREKA	244	540	33N	50E	08	NE	MDM
	MNC 675012	SKNK 13	EUREKA	244	541	33N	50E	08	NE	MDM
								05	SE	
	MNC 675013	SKNK 14	EUREKA	244	542	33N	50E	08	NE	MDM

BOOK 272 PAGE 246

RECEIVED
 Div. of Land Management
 A.M. AUG 25 1993
 NEVADA STATE OFFICE
 RENO, NEVADA

Run Date : 19-AUG-93

EXHIBIT A

Company Name : NEWMONT EXPLORATION LIMITED
 State : NEVADA

Project : TS - MACK CREEK

Block Name : SKNK 1-56

Lead file	BLM Serial #	Claim Name	County	Book, Page or Doc #	Amended Book Page or Doc #	TWP	RGE	SEC	QTR	Meridian
	NMC 675014	SKNK 15	EUREKA	244 543		33N	50E	08 05	NE SE	MDM
	NMC 675015	SKNK 16	EUREKA	244 544		33N	50E	08	NE	MDM
	NMC 675016	SKNK 17	EUREKA	244 545		33N	50E	08 09 05 04	NE NW SE SW	MDM
	NMC 675017	SKNK 18	EUREKA	244 546		33N	50E	08 09	NE NW	MDM
	NMC 675018	SKNK 19	EUREKA	244 547		33N	50E	07 08	SE SW	MDM
	NMC 675019	SKNK 20	EUREKA	244 548		33N	50E	17 08	NW SW	MDM
	NMC 675020	SKNK 21	EUREKA	244 549		33N	50E	08	SW	MDM
	NMC 675021	SKNK 22	EUREKA	244 550		33N	50E	17 08	NW SW	MDM
	NMC 675022	SKNK 23	EUREKA	244 551		33N	50E	08	SW	MDM
	NMC 675023	SKNK 24	EUREKA	244 552		33N	50E	17 08	NW SW	MDM
	NMC 675024	SKNK 25	EUREKA	244 553		33N	50E	08	SW	MDM
	NMC 675025	SKNK 26	EUREKA	244 554		33N	50E	17 08	NW SW	MDM
	NMC 675026	SKNK 27	EUREKA	244 555		33N	50E	08 08	SE SW	MDM
	NMC 675027	SKNK 28	EUREKA	244 556		33N	50E	17 17 08 08	NE NW SE SW	MDM

BOOK 272 PAGE 247

RECEIVED
 Bur. of Land Management
 A.M. AUG 25 1993
 NEVADA STATE OFFICE
 RENO, NEVADA

Company Name : NEWMONT EXPLORATION LIMITED
 State : NEVADA

Project : TS - MACK CREEK

Block Name : SKNK 1-56

Run Date : 19-AUG-93

EXHIBIT A

Lead File	BLM Serial #	Claim Name	County	Book, Page or Doc #	Amended Book Page or Doc #	TMP	RGE	SEC	QTR	Meridian
	NMC 675028	SKNK 29	EUREKA	244 557		33N	50E	08	SE	MDM
	NMC 675029	SKNK 30	EUREKA	244 558		33N	50E	17	NE	MDM
	NMC 675030	SKNK 31	EUREKA	244 559		33N	50E	08	SE	MDM
	NMC 675031	SKNK 32	EUREKA	244 560		33N	50E	17	NE	MDM
	NMC 675032	SKNK 33	EUREKA	244 561		33N	50E	08	SE	MDM
	NMC 675033	SKNK 34	EUREKA	244 562		33N	50E	17	NE	MDM
	NMC 675034	SKNK 35	EUREKA	244 563		33N	50E	08	SE	MDM
	NMC 675035	SKNK 36	EUREKA	244 564		33N	50E	17	NE	MDM
	NMC 675036	SKNK 37	EUREKA	244 565		33N	50E	18	NE	MDM
	NMC 675037	SKNK 38	EUREKA	244 566		33N	50E	17	NW	MDM
	NMC 675038	SKNK 39	EUREKA	244 567		33N	50E	18	NE	MDM
	NMC 675039	SKNK 40	EUREKA	244 568		33N	50E	07	SE	MDM
	NMC 675040	SKNK 41	EUREKA	244 569		33N	50E	18	NE	MDM
								18	NW	MDM
								07	SE	MDM
								07	SW	MDM

BOOK 272 PAGE 248

RECEIVED
 Bur. of Land Management
 A.M. AUG 25 1993
 NEVADA STATE OFFICE
 RENO, NEVADA

Company Name : NEWMONT EXPLORATION LIMITED
 State : NEVADA
 Project : TS - MACK CREEK
 Run Date : 19-AUG-93

EXHIBIT A

Block Name : SKNK 1-56

Lead File	BLM Serial #	Claim Name	County	Book, Page or Doc #	Amended Book Page or Doc #	TWP	RGE	SEC	QTR	Meridian
	NMC 675041	SKNK 42	EUREKA	244	570	33N	49E	13	NE	MDM
							50E	07	SE	SW
	NMC 675042	SKNK 43	EUREKA	244	571	33N	49E	12	SE	MDM
							50E	07	SE	SW
	NMC 675043	SKNK 44	EUREKA	244	572	33N	49E	12	SE	MDM
							50E	07	SE	SW
	NMC 675044	SKNK 45	EUREKA	244	573	33N	49E	12	SE	MDM
							50E	07	SE	SW
	NMC 675045	SKNK 46	EUREKA	244	574	33N	49E	12	NE	MDM
							50E	07	SE	NW
	NMC 675046	SKNK 47	EUREKA	244	575	33N	49E	12	NE	MDM
							50E	07	NE	NW
	NMC 675047	SKNK 48	EUREKA	244	576	33N	49E	12	NE	MDM
							50E	07	NE	NW
	NMC 675048	SKNK 49	EUREKA	244	577	33N	49E	12	NE	MDM
							50E	07	NE	NW
	NMC 675049	SKNK 50	EUREKA	244	578	33N	49E	12	NE	MDM
							50E	07	NE	NW
	NMC 675050	SKNK 51	EUREKA	244	579	33N	49E	06	NE	MDM
							50E	06	NE	NW
	NMC 675051	SKNK 52	EUREKA	244	580	34N		31	SE	SW
								31	SE	SW
								06	NE	MDM
								06	NE	NW

BOOK 272 PAGE 249

RECEIVED
 Bur. of Land Management
 9:00 A.M. Aug 25 1993
 NEVADA STATE OFFICE
 RENO, NEVADA

EXHIBIT A

Company Name : NEWMONT EXPLORATION LIMITED
 State : NEVADA

Run Date : 19-AUG-93

Project : TS - MACK CREEK

Block Name : SKNK 1-56

Lead file	BLM Serial #	Claim Name	County	Book, Page or Doc #	Amended Book Page or Doc #	TWP	RGE	SEC	QTR	Meridian
	NMC 675052	SKNK 53	EUREKA	244	581	33N 34N	50E	06 31	NE SE	MDM
	NMC 675053	SKNK 54	EUREKA	244	582	33N	50E	06	NE	MDM
	NMC 675054	SKNK 55	EUREKA	244	583	33N 34N	50E	06 31	NE SE	MDM
	NMC 675055	SKNK 56	EUREKA	244	584	33N	50E	06	NE	MDM

BOOK 272 PAGE 250

RECEIVED
 Div. of Land Management
 9:00 A.M. AUG 25 1993
 NEVADA STATE OFFICE
 RENO, NEVADA

The total count for the block : 56

EXHIBIT A

Company Name : NEMMONT EXPLORATION LIMITED
 State : NEVADA

Project : TS - GREEKS

Block Name : MANX 1-36/UNIT 3-16

Run Date : 10-AUG-93

Lead File	BLM Serial #	Claim Name	County	Book, Page or Doc #	Amended Book Page or Doc #	TWP	RGE	SEC	QTR	Meridian
NMC 674145	MANX 15	EUREKA	243	296	34N	50E	29	28	SE	MDB&M
NMC 674146	MANX 16	EUREKA	243	297	34N	50E	28	28	SW	MDB&M
NMC 674147	MANX 17	EUREKA	243	298	34N	50E	32	33	NE	MDB&M
NMC 674148	MANX 18	EUREKA	243	299	34N	50E	29	28	NW	SE
NMC 674149	MANX 19	EUREKA	243	300	34N	50E	28	21	SW	MDB&M
NMC 674150	MANX 20	EUREKA	243	301	34N	50E	28	27	NE	MDB&M
NMC 674151	MANX 21	EUREKA	243	302	34N	50E	21	21	NW	MDB&M
NMC 674152	MANX 22	EUREKA	243	303	34N	50E	28	27	NE	SE
NMC 674153	MANX 23	EUREKA	243	304	34N	50E	28	27	SW	MDB&M
NMC 674154	MANX 24	EUREKA	243	305	34N	50E	28	27	NE	MDB&M
NMC 674155	MANX 25	EUREKA	243	306	34N	50E	28	28	NE	MDB&M
NMC 674156	MANX 26	EUREKA	243	307	34N	50E	28	27	NE	MDB&M
NMC 674157	MANX 27	EUREKA	243	308	34N	50E	28	28	NW	MDB&M
NMC 674158	MANX 28	EUREKA	243	309	34N	50E	28	28	SE	MDB&M

RECEIVED
 Div. of Land Management
 A.M. Aug 25 1993
 NEVADA STATE OFFICE
 RENO, NEVADA

BOOK 272 PAGE 252

EXHIBIT A

Company Name : NEWMONT EXPLORATION LIMITED
 State : NEVADA

Run Date : 10-AUG-93

Project : TS - GREEKS

Block Name : MANX 1-36/UNIT 3-16

Lead File	BLM Serial #	Claim Name	County	Book, Page or Doc #	Amended Book Page or Doc #	TWP	RGE	SEC	QTR	Meridian
	NMC 674159	MANX 29	EUREKA	243	310	34N	50E	28	SE	MOB&M
	NMC 674160	MANX 30	EUREKA	243	311	34N	50E	28	SE	MOB&M
	NMC 674161	MANX 31	EUREKA	243	312	34N	50E	28	SE	MOB&M
	NMC 674162	MANX 32	EUREKA	243	313	34N	50E	28	SE	MOB&M
	NMC 674163	MANX 33	EUREKA	243	314	34N	50E	28	SE	MOB&M
	NMC 674164	MANX 34	EUREKA	243	315	34N	50E	28	SE	MOB&M
	NMC 674165	MANX 35	EUREKA	243	316	34N	50E	33	NE	MOB&M
	NMC 674166	MANX 36	EUREKA	243	317	34N	50E	28	SE	MOB&M
								33	NE	MOB&M
								34	NW	MOB&M
								28	SE	MOB&M
								27	SW	MOB&M

BOOK 272 PAGE 253

RECEIVED
 Div. of Land Management
 A.M. AUG 25 1993
 NEVADA STATE OFFICE
 RENO, NEVADA

The total count for the block : 36

Run Date : 26-JUL-93

EXHIBIT A

Company Name : NEWMONT EXPLORATION LIMITED
 State : NEVADA

Project : TS - GREEKS

Block Name : BURM 1-36/UNIT 3-14

Lead File	BLM Serial #	Claim Name	County	Book, Page or Doc #	Amended Book Page or Doc #	TMP	RGE	SEC	QTR	Meridian
NMC 674379	NMC 674379	BURM 1	EUREKA	243 456		34N	50E	33 34 28 27	NE NW SE SW	MD88M
	NMC 674380	BURM 2	EUREKA	243 457		34N	50E	34 27	NW SW	MD88M
	NMC 674381	BURM 3	EUREKA	243 458		34N	50E	33 34	NE NW	MD88M
	NMC 674382	BURM 4	EUREKA	243 459		34N	50E	34	NW	MD88M
	NMC 674383	BURM 5	EUREKA	243 460		34N	50E	33 34	NE NW	MD88M
	NMC 674384	BURM 6	EUREKA	243 461		34N	50E	34	NW	MD88M
	NMC 674385	BURM 7	EUREKA	243 462		34N	50E	33 34	NE NW	MD88M
	NMC 674386	BURM 8	EUREKA	243 463		34N	50E	34	NW	MD88M
	NMC 674387	BURM 9	EUREKA	243 464		34N	50E	33 34 33 34	NE NW SE SW	MD88M
	NMC 674388	BURM 10	EUREKA	243 465		34N	50E	34 34	NW SW	MD88M
	NMC 674389	BURM 11	EUREKA	243 466		34N	50E	33 34	SE SW	MD88M
	NMC 674390	BURM 12	EUREKA	243 467		34N	50E	34	SW	MD88M
	NMC 674391	BURM 13	EUREKA	243 468		34N	50E	33 34	SE SW	MD88M
	NMC 674392	BURM 14	EUREKA	243 469		34N	50E	34	SW	MD88M

BOOK 272 PAGE 254

RECEIVED
 Div. of Land Management
 A.M. AUG 25 1993
 NEVADA STATE OFFICE
 RENO, NEVADA

Company Name : NEMMONT EXPLORATION LIMITED
 State : NEVADA

Project : TS - GREEKS

Block Name : BURM 1-36/UNIT 3-14

Run Date : 26-JUL-93

EXHIBIT A

BOOK 272 PAGE 255

Lead File	BLM Serial #	Claim Name	County	Book, Page or Doc #	Amended Book Page or Doc #	TWP	RGE	SEC	QTR	Meridian
	NMC 674393	BURM 15	EUREKA	243 470		34N	50E	33 34	SE SW	MDB&M
	NMC 674394	BURM 16	EUREKA	243 471		34N	50E	34	SW	MDB&M
	NMC 674395	BURM 17	EUREKA	243 472		33N 34N	50E	03 33 34	NW SE SW	MDB&M
	NMC 674396	BURM 18	EUREKA	243 473		33N 34N	50E	03 34	NE SW	MDB&M
	NMC 674397	BURM 19	EUREKA	243 474		34N	50E	34 27	NE SE	MDB&M
	NMC 674398	BURM 20	EUREKA	243 475		34N	50E	34 35 27 26	NE NW SE SW	MDB&M
	NMC 674399	BURM 21	EUREKA	243 476		34N	50E	34	NE	MDB&M
	NMC 674400	BURM 22	EUREKA	243 477		34N	50E	34 35	NE NW	MDB&M
	NMC 674401	BURM 23	EUREKA	243 478		34N	50E	34	NE	MDB&M
	NMC 674402	BURM 24	EUREKA	243 479		34N	50E	34 35	NE NW	MDB&M
	NMC 674403	BURM 25	EUREKA	243 480		34N	50E	34	NE	MDB&M
	NMC 674404	BURM 26	EUREKA	243 481		34N	50E	34 35	NE NW	MDB&M
	NMC 674405	BURM 27	EUREKA	243 482		34N	50E	34 34	NE SE	MDB&M
	NMC 674406	BURM 28	EUREKA	243 483		34N	50E	34 35 34 35	NE NW SE SW	MDB&M

RECEIVED
 Bur. of Land Management
 9:00 AM AUG 25 1993
 NEVADA STATE OFFICE
 RENO, NEVADA

Company Name : NEWMONT EXPLORATION LIMITED
 State : NEVADA

Project : TS - GREEKS

Block Name : BURM 1-36/UNIT 3-14

Run Date : 26-JUL-93

EXHIBIT A

Lead File	BLM Serial #	Claim Name	County	Book, Page or Doc #	Amended Book Page or Doc #	TWP	RGE	SEC	QTR	Meridian
	NMC 674407	BURM 29	EUREKA	243 484		34N	50E	34	SE	MDB&M
	NMC 674408	BURM 30	EUREKA	243 485		34N	50E	34 35	SE SW	MDB&M
	NMC 674409	BURM 31	EUREKA	243 486		34N	50E	34	SE	MDB&M
	NMC 674410	BURM 32	EUREKA	243 487		34N	50E	34 35	SE SW	MDB&M
	NMC 674411	BURM 33	EUREKA	243 488		34N	50E	34	SE	MDB&M
	NMC 674412	BURM 34	EUREKA	243 489		34N	50E	34 35	SE SW	MDB&M
	NMC 674413	BURM 35	EUREKA	243 490		33N	50E	03	NE	MDB&M
						34N		02 34	NW SE	MDB&M
	NMC 674414	BURM 36	EUREKA	243 491		33N 34N	50E	02 34 35	NW SE SW	MDB&M

BOOK 272 PAGE 256

RECEIVED
 Bur. of Land Management
 9:00 A.M. AUG 25 1993
 NEVADA STATE OFFICE
 RENO, NEVADA

The total count for the block : 36

Company Name : NEWMONT EXPLORATION LIMITED
 State : NEVADA

Project : TS - GREEKS

Block Name : HIMI 1-36/UNIT 3-15

EXHIBIT A

Run Date : 26-JUL-93

BOOK 272 PAGE 257

Lead file	BLM Serial #	Claim Name	County	Book, Page or Doc #	Amended Book Page or Doc #	TWP	RGE	SEC	QTR Meridian
NMC 674338	NMC 674338	HIMI 1	EUREKA	243	503	34N	50E	21	NE MDB&M
								22	NW
								16	SE
								15	SW
NMC 674339	NMC 674339	HIMI 2	EUREKA	243	504	34N	50E	22	NW MDB&M
								15	SW
NMC 674340	NMC 674340	HIMI 3	EUREKA	243	505	34N	50E	21	NE MDB&M
								22	NW
NMC 674341	NMC 674341	HIMI 4	EUREKA	243	506	34N	50E	22	NW MDB&M
NMC 674342	NMC 674342	HIMI 5	EUREKA	243	507	34N	50E	21	NE MDB&M
								22	NW
NMC 674343	NMC 674343	HIMI 6	EUREKA	243	508	34N	50E	22	NW MDB&M
NMC 674344	NMC 674344	HIMI 7	EUREKA	243	509	34N	50E	21	NE MDB&M
								22	NW
NMC 674345	NMC 674345	HIMI 8	EUREKA	243	510	34N	50E	22	NW MDB&M
NMC 674346	NMC 674346	HIMI 9	EUREKA	243	511	34N	50E	21	NE MDB&M
								22	NW
								21	NE MDB&M
								22	NW
								21	SE
								22	SW
NMC 674347	NMC 674347	HIMI 10	EUREKA	243	512	34N	50E	22	NW MDB&M
								22	SW
NMC 674348	NMC 674348	HIMI 11	EUREKA	243	513	34N	50E	21	SE MDB&M
								22	SW
NMC 674349	NMC 674349	HIMI 12	EUREKA	243	514	34N	50E	22	SW MDB&M
NMC 674350	NMC 674350	HIMI 13	EUREKA	243	515	34N	50E	21	SE MDB&M
								22	SW
NMC 674351	NMC 674351	HIMI 14	EUREKA	243	516	34N	50E	22	SW MDB&M

RECEIVED
 Div. of Land Management
 9:00 A.M. AUG 25 1993
 NEVADA STATE OFFICE
 RENO, NEVADA

Run Date : 26-JUL-93

EXHIBIT A

Company Name : NEWMONT EXPLORATION LIMITED
 State : NEVADA
 Project : TS - GREEKS

Block Name : HIMI 1-36/UNIT 3-15

Lead File	BLM Serial #	Claim Name	County	Book, Page or Doc #	Amended Book Page or Doc #	TWP	RGE	SEC	QTR	Meridian
	NMC 674352	HIMI 15	EUREKA	243 517		34N	50E	21	SE	MDB&M
	NMC 674353	HIMI 16	EUREKA	243 518		34N	50E	22	SW	MDB&M
	NMC 674354	HIMI 17	EUREKA	243 519		34N	50E	28	NE	MDB&M
	NMC 674355	HIMI 18	EUREKA	243 520		34N	50E	27	NW	MDB&M
	NMC 674356	HIMI 19	EUREKA	243 521		34N	50E	22	NE	MDB&M
	NMC 674357	HIMI 20	EUREKA	243 522		34N	50E	23	NW	MDB&M
	NMC 674358	HIMI 21	EUREKA	243 523		34N	50E	15	SE	MDB&M
	NMC 674359	HIMI 22	EUREKA	243 524		34N	50E	22	NE	MDB&M
	NMC 674360	HIMI 23	EUREKA	243 525		34N	50E	23	NW	MDB&M
	NMC 674361	HIMI 24	EUREKA	243 526		34N	50E	22	NE	MDB&M
	NMC 674362	HIMI 25	EUREKA	243 527		34N	50E	22	NE	MDB&M
	NMC 674363	HIMI 26	EUREKA	243 528		34N	50E	22	NE	MDB&M
	NMC 674364	HIMI 27	EUREKA	243 529		34N	50E	23	NW	MDB&M
	NMC 674365	HIMI 28	EUREKA	243 530		34N	50E	22	NE	MDB&M
						34N	50E	22	SE	MDB&M
						34N	50E	23	NW	MDB&M
						34N	50E	22	NE	MDB&M
						34N	50E	23	NW	MDB&M

BOOK 272 PAGE 258

RECEIVED
 Div. of Land Management
 9:00 AM AUG 25 1993
 NEVADA STATE OFFICE
 RENO, NEVADA

Company Name : NEMMONT EXPLORATION LIMITED
 State : NEVADA
 Project : TS - GREEKS

EXHIBIT A

Run Date : 26-JUL-93

Block Name : HIMI 1-36/UNIT 3-15

Lead File	BLM Serial #	Claim Name	County	Book, Page or Doc #	TWP	RGE	SEC	QTR	Meridian
	NMC 674366	HIMI 29	EUREKA	243 531	34N	50E	22	SE	MDB&M
	NMC 674367	HIMI 30	EUREKA	243 532	34N	50E	23	NW	MDB&M
	NMC 674368	HIMI 31	EUREKA	243 533	34N	50E	22	SE	MDB&M
	NMC 674369	HIMI 32	EUREKA	243 534	34N	50E	22	SE	MDB&M
	NMC 674370	HIMI 33	EUREKA	243 535	34N	50E	22	SE	MDB&M
	NMC 674371	HIMI 34	EUREKA	243 536	34N	50E	23	SW	MDB&M
	NMC 674372	HIMI 35	EUREKA	243 537	34N	50E	27	NE	MDB&M
	NMC 674373	HIMI 36	EUREKA	243 538	34N	50E	22	SE	MDB&M
							26	NW	MDB&M
							22	SE	MDB&M
							23	SW	MDB&M

RECEIVED
 Bur. of Land Management
 A.M. AUG 25 1993
 NEVADA STATE OFFICE
 RENO, NEVADA

BOOK 272 PAGE 259

The total count for the block : 36

EXHIBIT A

Company Name : NEWMONT EXPLORATION LIMITED
 State : NEVADA
 Project : TS - GREEKS

Run Date : 09-AUG-93

Block Name : ABBY 1-27

Lead File	BLM Serial #	Claim Name	County	Book, Page or Doc #	Amended Book Page or Doc #	TMP	RGE	SEC	QTR	Meridian
NMC 674415	NMC 674415	ABBY 1	EUREKA	243 423		34N	50E	27	NE	MDB&M
								26	NW	
								22	SE	
								23	SW	
NMC 674416	NMC 674416	ABBY 2	EUREKA	243 424		34N	50E	26	NE	MDB&M
								26	NW	
								23	SE	
								23	SW	
NMC 674417	NMC 674417	ABBY 3	EUREKA	243 425		34N	50E	27	NE	MDB&M
								26	NW	
NMC 674418	NMC 674418	ABBY 4	EUREKA	243 426		34N	50E	26	NE	MDB&M
								26	NW	
NMC 674419	NMC 674419	ABBY 5	EUREKA	243 427		34N	50E	27	NE	MDB&M
								26	NW	
NMC 674420	NMC 674420	ABBY 6	EUREKA	243 428		34N	50E	26	NE	MDB&M
								26	NW	
NMC 674421	NMC 674421	ABBY 7	EUREKA	243 429		34N	50E	27	NE	MDB&M
								26	NW	
NMC 674422	NMC 674422	ABBY 8	EUREKA	243 430		34N	50E	26	NE	MDB&M
								26	NW	
NMC 674423	NMC 674423	ABBY 9	EUREKA	243 431		34N	50E	27	NE	MDB&M
								26	NW	
								27	SE	
								26	SW	
NMC 674424	NMC 674424	ABBY 10	EUREKA	243 432		34N	50E	26	NE	MDB&M
								26	NW	
								26	SE	
								26	SW	
NMC 674425	NMC 674425	ABBY 11	EUREKA	243 433		34N	50E	27	SE	MDB&M
								26	SW	

BOOK 272 PAGE 260

RECEIVED
 Div. of Land Management
 8:00 A.M. AUG 25 1993
 NEVADA STATE OFFICE
 RENO, NEVADA

Company Name : NEWMONT EXPLORATION LIMITED
 State : NEVADA

Project : TS - GREEKS

Block Name : ABBY 1-27

Run Date : 09-AUG-93

EXHIBIT A

Lead File	BLM Serial #	Claim Name	County	Book, Page or Doc #	Amended Book Page or Doc #	TWP	RGE	SEC	QTR	Meridian
	NMC 674426	ABBY 12	EUREKA	243 434		34N	50E	26	SE	MDB&M
	NMC 674427	ABBY 13	EUREKA	243 435		34N	50E	27	SE	MDB&M
	NMC 674428	ABBY 14	EUREKA	243 436		34N	50E	26	SE	MDB&M
	NMC 674429	ABBY 15	EUREKA	243 437		34N	50E	27	SE	MDB&M
	NMC 674430	ABBY 16	EUREKA	243 438		34N	50E	26	SE	MDB&M
	NMC 674431	ABBY 17	EUREKA	243 439		34N	50E	34	NE	MDB&M
	NMC 674432	ABBY 18	EUREKA	243 440		34N	50E	35	NE	MDB&M
	NMC 674433	ABBY 19	EUREKA	243 441		34N	50E	35	NW	SE
	NMC 674434	ABBY 20	EUREKA	243 442		34N	50E	26	NE	MDB&M
	NMC 674435	ABBY 21	EUREKA	243 443		34N	51E	23	SE	SE
	NMC 674436	ABBY 22	EUREKA	243 444		34N	50E	30	NE	MDB&M
	NMC 674437	ABBY 23	EUREKA	243 445		34N	50E	31	NW	NW

BOOK 272 PAGE 261

RECEIVED
 Bur. of Land Management
 A.M. AUG 25 1993
 NEVADA STATE OFFICE
 RENO, NEVADA

Company Name : NEWMONT EXPLORATION LIMITED
 State : NEVADA

Project : TS - GREEKS

Run Date : 09-AUG-93

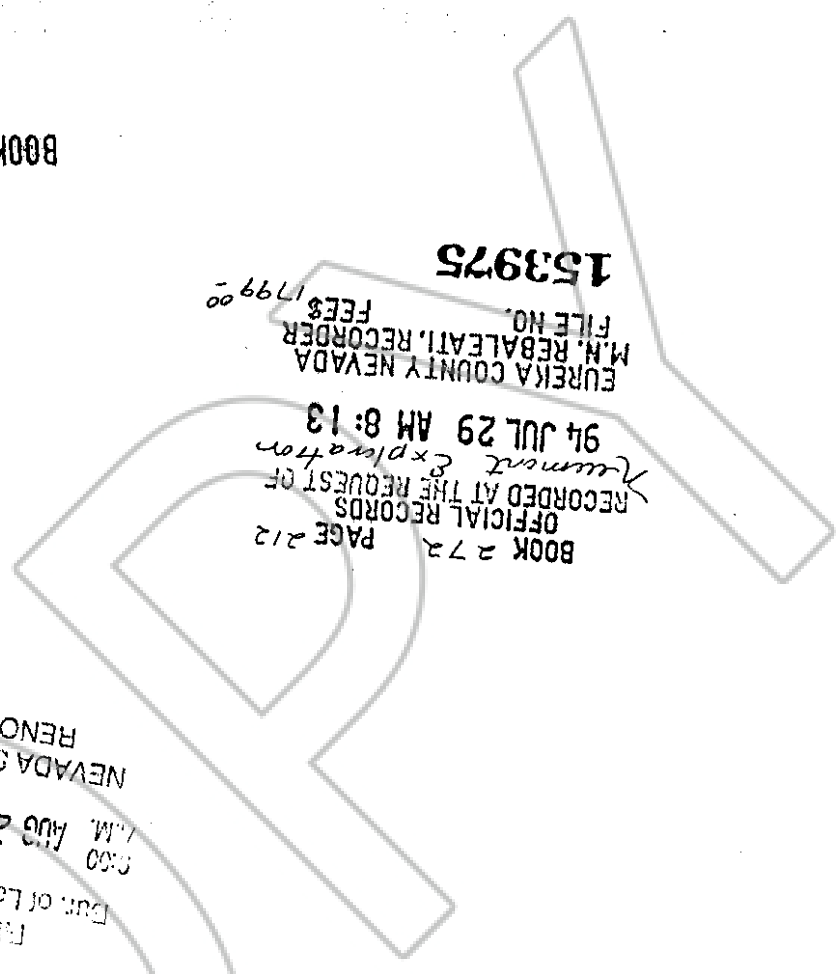
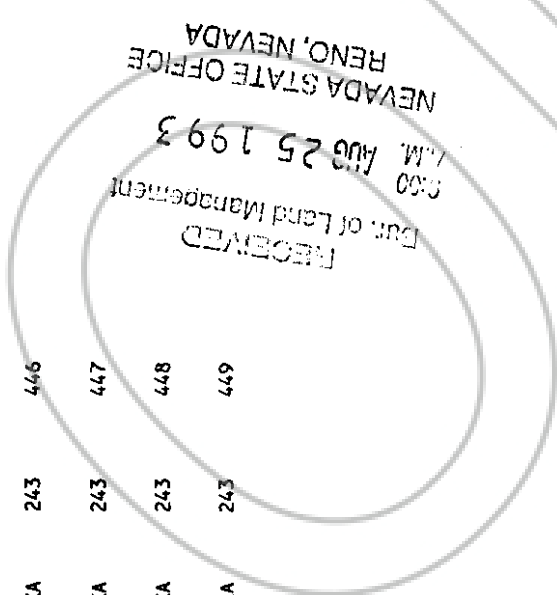
EXHIBIT A

Block Name : ABBY 1-27

Lead File	BLM Serial #	Claim Name	County	Book, Page or Doc #	Amended Book Page or Doc #	TWP	RGE	SEC	QTR	Meridian
	NMC 674438	ABBY 24	EUREKA	243 446		34N	50E 51E	26 31	SE	MDB&M
	NMC 674439	ABBY 25	EUREKA	243 447		34N	50E 51E	26 31	SE	MDB&M
	NMC 674440	ABBY 26	EUREKA	243 448		34N	50E 51E	26 31	SE	MDB&M
	NMC 674441	ABBY 27	EUREKA	243 449		34N	50E 51E	35 26 31	NE	MDB&M

The total count for the block : 27

BOOK 272 PAGE 262



BOOK 272 PAGE 212
 OFFICIAL RECORDS
 RECORDED AT THE REQUEST OF
 Newmont Exploration
 94 JUL 29 AM 8:13
 EUREKA COUNTY NEVADA
 M.M. REBALEATI, RECORDER
 FILE NO. 153975
 FEES \$179.00