

AFFIDAVIT AND NOTICE OF INTENT TO HOLD MINING CLAIMS AND SITES

State of Nevada )  
County of Elko )  
ss. )

David R. Faley, first being duly sworn, deposes and says:

I am the Manager of Lands, U.S. of NEWMONT EXPLORATION LIMITED, a Delaware corporation ("Newmont"), and am personally acquainted with the matters described herein.

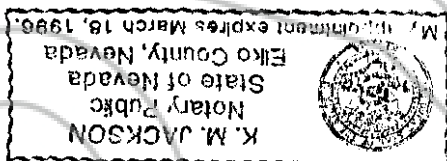
Newmont, whose address is 555 Fifth Street, Elko, Nevada, 89801, owns the unpatented mining claims described in Exhibit A attached hereto (the "claims").

It is the intention of Newmont to maintain and develop the claims as is provided for by law, and to hold the same to and through 11:59 a.m., September 1, 1994.

Newmont has paid a rental fee of \$100 and met the federal fee requirements for each of the claims for the assessment year ending September 1, 1994, as required by Public Law 102-381, 106 Stat. 1374, 1378-79 and 43 C.F.R. Part 3830 (and, to the extent applicable to any of the claims, the Act of August 11, 1955, 69 Stat. 681 and 43 C.F.R. Part 3730, and the Act of April 8, 1948, 62 Stat. 162 and 43 C.F.R. Subpart 3821), in lieu of the assessment work and filing requirements of 30 U.S.C. § 28-28e and 43 U.S.C. § 1744(a) and (c) and suspended by Public Law 102-381. This affidavit is made pursuant to N.R.S. § 517.230.

DAVID R. FALEY

Subscribed and sworn to before me this 28th day of July, 1994, by David R. Faley.



Notary Public

*[Handwritten Signature]*

NEWMONT GOLD QUARRY GROUP - 1994 APD (B)

MINING CLAIM RENTAL FEE FILING  
AND NEVADA AFFIDAVIT  
1993-1994 ASSESSMENT YEAR

To the Bureau of Land Management:

Please take notice that NEWMONT EXPLORATION LIMITED ("Newmont"), whose address is 555 Fifth Street, Elko, Nevada 89801, owns or controls the unpatented mining and millsite claims described in Exhibit A attached hereto (the "Claims").

Newmont submits with this filing the rental fee required by Public Law 102-381, 106 Stat. 1374, 1378-79 and 43 C.F.R. Part 3830 and, to the extent applicable to any of the Claims, the Act of August 11, 1955, 69 Stat. 681 and 43 C.F.R. Part 3730, and the Act of April 8, 1948, 62 Stat. 162 and 43 C.F.R. Subpart 3821. A rental fee of \$100 is submitted for each of the Claims for the assessment year ending September 1, 1994, for a total of \$8,500.00, in lieu of the assessment work and filing requirements of 30 U.S.C. § 28-28e and 43 U.S.C. § 1744(a) and (c) suspended by Public Law 102-381.


The rental fee is submitted by Newmont on its own behalf with respect to any Claims it owns, and by Newmont as lessee or agent on behalf of the owner or owners of any of the Claims leased or otherwise controlled by Newmont.

Dated this 19th day of August, 1993.

NEWMONT EXPLORATION LIMITED

By:

Name: David R. Faley



NEWMONT GOLD QUARRY GROUP 1994 AFD

BOOK 272 PAGE 433

RECEIVED  
Bureau of Land Management  
9:00 A.M. AUG 23 1993  
NEVADA STATE OFFICE  
RENO, NEVADA

Company Name : HELMONT EXPLORATION LIMITED  
 State : NEVADA  
 Project : TS - JAMES CREEK

EXHIBIT A

Run Date : 17-AUG-93

Block Name : 36410330003C

Lead File	BLM Serial #	Claim Name	County	Book, Page or Doc #	Amended Book Page or Doc #	TWP	RGE	SEC	QTR	Meridian
NMC 112759	NMC 112845	BJ NO. 1	EUREKA	75 253		33N	51E	10	SW	M.D.B.&M.
	NMC 112846	BJ NO. 2	EUREKA	75 254		33N	51E	10	SW	M.D.B.&M.
	NMC 112847	BJ NO. 3	EUREKA	75 255		33N	51E	10	SW	M.D.B.&M.
	NMC 112848	BJ NO. 4	EUREKA	75 256		33N	51E	10	SW	M.D.B.&M.
	NMC 112849	BJ NO. 5	EUREKA	75 257		33N	51E	10	SE	M.D.B.&M.
	NMC 112850	BJ NO. 6	EUREKA	75 258		33N	51E	10	SE	M.D.B.&M.
	NMC 112851	BJ NO. 7	EUREKA	75 259		33N	51E	10	SE	M.D.B.&M.
	NMC 112852	BJ NO. 8	EUREKA	75 260		33N	51E	10	SE	M.D.B.&M.
	NMC 112853	BJ NO. 9	EUREKA	75 261		33N	51E	10	NE	M.D.B.&M.
	NMC 112854	BJ NO. 10	EUREKA	75 262		33N	51E	10	SW	M.D.B.&M.
	NMC 112855	BJ NO. 11	EUREKA	75 263		33N	51E	10	SW	M.D.B.&M.
	NMC 112856	BJ NO. 12	EUREKA	75 264		33N	51E	10	SW	M.D.B.&M.
	NMC 112857	BJ NO. 13	EUREKA	75 265		33N	51E	10	SW	M.D.B.&M.
	NMC 112858	BJ NO. 14	EUREKA	75 266		33N	51E	10	SE	M.D.B.&M.
	NMC 112859	BJ NO. 15	EUREKA	75 267		33N	51E	10	SE	M.D.B.&M.
	NMC 112860	BJ NO. 16	EUREKA	75 268		33N	51E	10	SE	M.D.B.&M.
	NMC 112861	BJ NO. 17	EUREKA	75 269		33N	51E	10	SE	M.D.B.&M.
	NMC 112862	BJ NO. 18	EUREKA	75 270		33N	51E	10	SE	M.D.B.&M.
	NMC 112863	BJ NO. 19	EUREKA	75 271		33N	51E	10	NW	M.D.B.&M.
	NMC 112864	BJ NO. 20	EUREKA	75 272		33N	51E	10	NW	M.D.B.&M.
	NMC 112865	BJ NO. 21	EUREKA	75 273		33N	51E	10	NW	M.D.B.&M.

BOOK 272 PAGE 434

RECEIVED  
 Bureau of Land Management  
 9:00 A.M. AUG 23 1993  
 NEVADA STATE OFFICE  
 RENO, NEVADA

EXHIBIT A

Company Name : NEWMONT EXPLORATION LIMITED  
 State : NEVADA  
 Project : TS - JAMES CREEK  
 Block Name : 38410330003C  
 Run Date : 17-AUG-93

Lead File	BLM Serial #	Claim Name	County	Book, Page or Doc #	Amended Book Page or Doc #	TWP	RGE	SEC	QTR	Meridian
	NMC 112866	BJ NO. 22	EUREKA	75 274		33N	51E	10	NW	M.D.B.&M.
	NMC 112867	BJ NO. 23	EUREKA	75 275		33N	51E	10	NE	M.D.B.&M.
	NMC 112868	BJ NO. 24	EUREKA	75 276		33N	51E	10	NW	M.D.B.&M.
	NMC 112869	BJ NO. 25	EUREKA	75 277		33N	51E	10	NW	M.D.B.&M.
	NMC 112870	BJ NO. 26	EUREKA	75 278		33N	51E	10	NW	M.D.B.&M.
	NMC 112871	BJ NO. 27	EUREKA	75 279		33N	51E	10	NW	M.D.B.&M.
	NMC 112872	BJ NO. 28	EUREKA	75 280		33N	51E	10	NE	M.D.B.&M.

BOOK 272 PAGE 435

The total count for the block : 28

RECEIVED  
 Bureau of Land Management  
 9:00 A.M. AUG 23 1993  
 NEVADA STATE OFFICE  
 RENO, NEVADA

Company Name : NEWMONT EXPLORATION LIMITED  
State : NEVADA

Run Date : 17-AUG-93

Project : TS - MAGGIE CREEK

Block Name : 38410340004C

EXHIBIT A

BOOK 272 PAGE 436

Lead File	BLM Serial #	Claim Name	County	Book, Page or Doc #	Amended Book Page or Doc #	TWP	RGE	SEC	QTR	Meridian
NMC 30132	NMC 30132	ACE NO. 1	EUREKA	65 341		34N	51E	22	NW	M.D.B.&M.
	NMC 30133	ACE NO. 2	EUREKA	65 342		34N	51E	22	NW	M.D.B.&M.
	NMC 30134	ACE NO. 3	EUREKA	65 343		34N	51E	22	NW	M.D.B.&M.
	NMC 30135	ACE NO. 4	EUREKA	65 344		34N	51E	22	NW	M.D.B.&M.
	NMC 30136	ACE NO. 5	EUREKA	65 345		34N	51E	22	SW	M.D.B.&M.
	NMC 30137	ACE NO. 6	EUREKA	65 346		34N	51E	22	SW	M.D.B.&M.
	NMC 30138	ACE NO. 7	EUREKA	65 347		34N	51E	22	SW	M.D.B.&M.
	NMC 30139	ACE NO. 8	EUREKA	65 348		34N	51E	22	SW	M.D.B.&M.
	NMC 30140	ACE NO. 9	EUREKA	65 349		34N	51E	22	NW	M.D.B.&M.
	NMC 30141	ACE NO. 10	EUREKA	65 350		34N	51E	22	NW	M.D.B.&M.
	NMC 30142	ACE NO. 11	EUREKA	65 351		34N	51E	22	NW	M.D.B.&M.
	NMC 30143	ACE NO. 12	EUREKA	65 352		34N	51E	22	NW	M.D.B.&M.
	NMC 30144	ACE NO. 13	EUREKA	65 353		34N	51E	22	NW	M.D.B.&M.
	NMC 30145	ACE NO. 14	EUREKA	65 354		34N	51E	22	NW	M.D.B.&M.
	NMC 30146	ACE NO. 15	EUREKA	65 355		34N	51E	22	SW	M.D.B.&M.
	NMC 30147	ACE NO. 16	EUREKA	65 356		34N	51E	22	SW	M.D.B.&M.
	NMC 30148	ACE NO. 17	EUREKA	65 357		34N	51E	22	SW	M.D.B.&M.
	NMC 30149	ACE NO. 18	EUREKA	65 358		34N	51E	22	SW	M.D.B.&M.
	NMC 30150	ACE NO. 19	EUREKA	65 359		34N	51E	22	SE	M.D.B.&M.
	NMC 30151	ACE NO. 20	EUREKA	65 360		34N	51E	22	SE	M.D.B.&M.

RECEIVED  
Bureau of Land Management  
9:00 A.M. AUG 23 1993  
NEVADA STATE OFFICE  
RENO, NEVADA

Company Name : NEWMONT EXPLORATION LIMITED  
State : NEVADA

Project : TS - MAGGIE CREEK

Block Name : 38410340004C

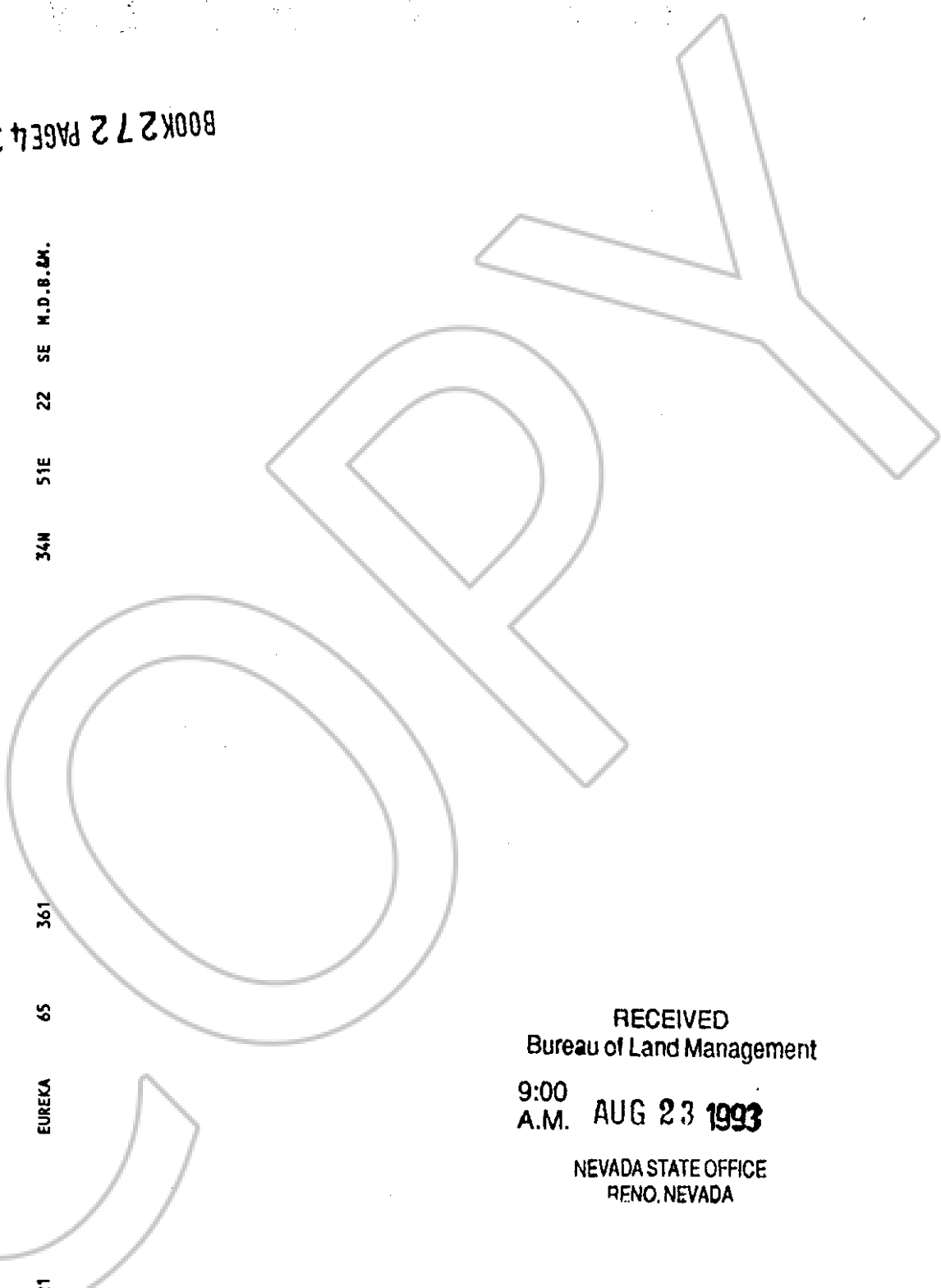
Run Date : 17-AUG-93

EXHIBIT A

Lead File	BLM Serial #	Claim Name	County	Book, Page or Doc #	Amended Book Page or Doc #	TWP	RGE	SEC	QTR	Meridian
	NMC 30152	AGE NO. 21	EUREKA	65	361	34N	51E	22	SE	M.D.B.&M.

The total count for the block : 21

BOOK 272 PAGE 437



RECEIVED  
Bureau of Land Management  
9:00 A.M. AUG 23 1993  
NEVADA STATE OFFICE  
RENO, NEVADA

Run Date : 18-AUG-93

EXHIBIT A

Company Name : NEWMONT EXPLORATION LIMITED  
 State : NEVADA

Project : TS - MAGGIE CREEK

Block Name : RING 1-36/UNIT 3-26

Lead File	BLM Serial #	Claim Name	County	Book, Page or Doc #	Amended Book Page or Doc #	TWP	RGE	SEC	QTR	Meridian
NMC 674186	NMC 674186	RING 1	EUREKA	243 542	246 171	33N	51E	04	NE	MDB&M
	NMC 674187	RING 2	EUREKA	243 543	246 172	33N	51E	04	NE	MDB&M
	NMC 674188	RING 3	EUREKA	243 544	246 173	33N	51E	04	NE	MDB&M
	NMC 674189	RING 4	EUREKA	243 545	246 174	33N	51E	04	NW	MDB&M
	NMC 674190	RING 5	EUREKA	243 546	246 175	33N	51E	04	NE	MDB&M
	NMC 674191	RING 6	EUREKA	243 547	246 176	33N	51E	04	NE	MDB&M
	NMC 674192	RING 7	EUREKA	243 548	246 177	33N	51E	04	NE	MDB&M
	NMC 674193	RING 8	EUREKA	243 549	246 178	33N	51E	04	NE	MDB&M
	NMC 674194	RING 9	EUREKA	243 550	246 179	33N	51E	04	NE	MDB&M
	NMC 674195	RING 10	EUREKA	243 551	246 180	33N	51E	04	SE	MDB&M
	NMC 674196	RING 11	EUREKA	243 552	246 181	33N	51E	04	NE	MDB&M
	NMC 674197	RING 12	EUREKA	243 553	246 182	33N	51E	04	SE	MDB&M
	NMC 674198	RING 13	EUREKA	243 554	246 183	33N	51E	04	SE	MDB&M
	NMC 674199	RING 14	EUREKA	243 555	246 184	33N	51E	04	SE	MDB&M
	NMC 674200	RING 15	EUREKA	243 556	246 185	33N	51E	04	SE	MDB&M
	NMC 674201	RING 16	EUREKA	243 557	246 186	33N	51E	04	SE	MDB&M

BOOK 272 PAGE 43

RECEIVED  
 Bureau of Land Management  
 9:00 A.M. AUG 23 1993  
 NEVADA STATE OFFICE  
 RENO, NEVADA

Run Date : 18-AUG-93

EXHIBIT A

Company Name : NEMMONT EXPLORATION LIMITED  
 State : NEVADA

Project : TS - MAGGIE CREEK

Block Name : RING 1-36/UNIT 3-26

Lead File	BLM Serial #	Claim Name	County	Book, Page or Doc #	Amended Book Page or Doc #	TWP	RGE	SEC	QTR	Meridian
	NMC 674202	RING 17	EUREKA	243 558	246 187	33N	51E	04	SE	MDB&M
	NMC 674203	RING 18	EUREKA	243 559	246 188	33N	51E	04	SE	MDB&M
	NMC 674204	RING 19	EUREKA	243 560	246 189	33N	51E	04	NW	MDB&M
	NMC 674205	RING 20	EUREKA	243 561	246 190	33N	51E	04	NW	MDB&M
	NMC 674206	RING 21	EUREKA	243 562	246 191	33N	51E	04	NW	MDB&M
	NMC 674207	RING 22	EUREKA	243 563	246 192	33N	51E	04	NW	MDB&M
	NMC 674208	RING 23	EUREKA	243 564	246 193	33N	51E	04	NW	MDB&M
	NMC 674209	RING 24	EUREKA	243 565	246 194	33N	51E	04	NW	MDB&M
	NMC 674210	RING 25	EUREKA	243 566	246 195	33N	51E	04	NW	MDB&M
	NMC 674211	RING 26	EUREKA	243 567	246 196	33N	51E	04	NW	MDB&M
	NMC 674212	RING 27	EUREKA	243 568	246 197	33N	51E	04	NW	MDB&M
	NMC 674213	RING 28	EUREKA	243 569	246 198	33N	51E	04	NW	MDB&M
	NMC 674214	RING 29	EUREKA	243 570	246 199	33N	51E	04	SW	MDB&M
	NMC 674215	RING 30	EUREKA	243 571	246 200	33N	51E	04	SW	MDB&M
	NMC 674216	RING 31	EUREKA	243 572	246 201	33N	51E	04	SW	MDB&M

BOOK 272 PAGE 439

RECEIVED  
 Bureau of Land Management  
 9:00  
 A.M. AUG 23 1993  
 NEVADA STATE OFFICE  
 RENO, NEVADA



Run Date : 18-AUG-93

EXHIBIT A

Company Name : NEWMONT EXPLORATION LIMITED  
State : NEVADA

Project : TS - MAGGIE CREEK

Block Name : RING 1-36/UNIT 3-26

Lead File	BLM Serial #	Claim Name	County	Book, Page or Doc #	Anended Book Page or Doc #	TWP	RGE	SEC	QTR	Meridian
	NMC 674217	RING 32	EUREKA	243 573	246 202	33N	51E	04	SW	MDB&M
	NMC 674218	RING 33	EUREKA	243 574	246 203	33N	51E	04	SW	MDB&M
	NMC 674219	RING 34	EUREKA	243 575	246 204	33N	51E	04	SW	MDB&M
	NMC 674220	RING 35	EUREKA	243 576	246 205	33N	51E	04	SW	MDB&M
	NMC 674221	RING 36	EUREKA	243 577	246 206	33N	51E	04	SW	MDB&M

The total count for the block : 36

BOOK 272 PAGE 440

BOOK 272 PAGE 432  
 OFFICIAL RECORDS  
 RECORDED AT THE REQUEST OF  
*Neumont Exploration*  
 94 JUL 29 AM 8:33  
 EUREKA COUNTY NEVADA  
 M.N. REBAL EATL. RECORDER  
 FEES  
 29750  
 153985

RECEIVED  
 Bureau of Land Management  
 9:00 A.M. AUG 23 1993  
 NEVADA STATE OFFICE  
 RENO, NEVADA