

RECORDING REQUESTED BY AND RETURN TO:
 NEWMONT EXPLORATION LIMITED
 555 FIFTH STREET
 ELKO, NV 89801

154287

CERTIFICATE OF LOCATION
 LODGE MINING CLAIM

TO ALL WHOM IT MAY CONCERN:

The Undersigned hereby certifies that he, on behalf of NEWMONT EXPLORATION LIMITED, a Delaware corporation, has caused to be located the HAWK 1A Lode Mining Claim in the following quarter section(s):

Section	Township	Range	Meridian
1/4	36 North	51 East	MDM
SE	36 North	51 East	MDM
—	—	—	—
—	—	—	—
—	—	—	—
—	—	—	—

in an Unknown Mining District, EUREKA County, Nevada, on the 6th day of May, 1994.

The name and mailing address of the locator is:

NEWMONT EXPLORATION LIMITED
 555 FIFTH STREET
 ELKO, NV 89801


The claim is approximately 1500 feet long and 600 feet wide, such that 10 feet are claimed in a Northerly direction and 1490 feet in a Southerly direction from the point of discovery (monument of location), at which the Notice of Location was posted, together with 300 feet on each side of the monument of location and center line of the Claim. The general course of the lode or vein is from the Northerly to the Southerly direction.

The number, location and markings on each corner monument is as follows:

Location	Markings	Description
No. 1: Northeast Corner	HAWK 1A - 1	4" X 4" X 4" wood post
No. 2: Southeast Corner	HAWK 1A - 2	4" X 4" X 4" wood post
No. 3: Southwest Corner	HAWK 1A - 3	4" X 4" X 4" wood post
No. 4: Northwest Corner	HAWK 1A - 4	4" X 4" X 4" wood post

As erected on the ground, each corner monument is marked as described above by a scribed metal tag. The work of location consisted of making a claim map as provided in N.R.S. 517.040, which map is recorded herewith.

SIGNATURE OF LOCATOR:
 NEWMONT EXPLORATION LIMITED

BY: 
 Bruce J. Christanson, Agent for
 NEWMONT EXPLORATION LIMITED

154287

EUREKA COUNTY NEVADA
 M.H. REBALEATI, RECORDER
 FILE NO.

94 JUL 29 PM 1:37

BOOK 273 PAGE 192
 OFFICIAL RECORDS
 RECORDED AT THE REQUEST OF
 NEWMONT EXPLORATION LIMITED

BOOK 273 PAGE 192

RECORDING REQUESTED BY AND RETURN TO:
 NEWMONT EXPLORATION LIMITED
 555 FIFTH STREET
 ELKO, NV 89801

CERTIFICATE OF LOCATION
 LODGE MINING CLAIM

TO ALL WHOM IT MAY CONCERN:

The Undersigned hereby certifies that he, on behalf of NEWMONT EXPLORATION LIMITED, a Delaware corporation, has caused to be located the HAWK 2A Lode Mining Claim in the following quarter section(s):

Section	Township	Range	Meridian
1/4	36 North	51 East	MDM
SW	36 North	51 East	MDM
NW	36 North	51 East	MDM
SE	36 North	51 East	MDM
NE	36 North	51 East	MDM

in an Unknown Mining District, EUREKA County, Nevada, on the 6th day of May, 1994.

The name and mailing address of the locator is:

NEWMONT EXPLORATION LIMITED
 555 FIFTH STREET
 ELKO, NV 89801

The claim is approximately 1500 feet long and 600 feet wide, such that 10 feet are claimed in a Northerly direction and 1490 feet in a Southerly direction from the point of discovery (monument of location), at which the Notice of Location was posted, together with 300 feet on each side of the monument of location and center line of the Claim. The general course of the lode or vein is from the Northerly to the Southerly direction.

The number, location and markings on each corner monument is as follows:

Location	Markings	Description
No. 1: Northeast Corner	HAWK 2A - 1	4" X 4" X 4" wood post
No. 2: Southeast Corner	HAWK 2A - 2	4" X 4" X 4" wood post
No. 3: Southwest Corner	HAWK 2A - 3	4" X 4" X 4" wood post
No. 4: Northwest Corner	HAWK 2A - 4	4" X 4" X 4" wood post

As erected on the ground, each corner monument is marked as described above by a scribed metal tag. The work of location consisted of making a claim map as provided in N.R.S. 517.040, which map is recorded herewith.

SIGNATURE OF LOCATOR:

NEWMONT EXPLORATION LIMITED

BY: Bruce J. Christanson, Agent for
 NEWMONT EXPLORATION LIMITED

BOOK 273 PAGE 193

BOOK 273 PAGE 193
 OFFICIAL RECORDS
 RECORDED AT THE REQUEST OF
 NEWMONT EXPLORATION LIMITED
 94 JUL 29 PM 1:37
 EUREKA COUNTY NEVADA
 M.M. REBALEATI, RECORDER
 FILE NO. 154288
 FEES \$9.50

CERTIFICATE OF LOCATION
 LODE MINING CLAIM

TO ALL WHOM IT MAY CONCERN:

The Undersigned hereby certifies that he, on behalf of NEWMONT EXPLORATION LIMITED, a Delaware corporation, has caused to be located the HAWK 63A Lode Mining Claim in the following quarter section(s):

Section	Township	Range	Meridian
1/4 SE	36 North	51 East	MDM
—	North	East	MDM
—	North	East	MDM
—	North	East	MDM
—	North	East	MDM

in an Unknown Mining District, EUREKA County, Nevada, on the 6th day of May, 1994.

The name and mailing address of the locator is:

NEWMONT EXPLORATION LIMITED
 555 FIFTH STREET
 ELKO, NV 89801


The claim is approximately 1500 feet long and 600 feet wide, such that 1490 feet are claimed in a Northerly direction and 10 feet in a Southerly direction from the point of discovery (monument of location), at which the Notice of Location was posted, together with 300 feet on each side of the monument of location and center line of the Claim. The general course of the lode or vein is from the Northerly to the Southerly direction.

The number, location and markings on each corner monument is as follows:

Location	Markings	Description
No. 1: Northeast Corner	HAWK 63A - 1	4" X 4" X 4" wood post
No. 2: Southeast Corner	HAWK 63A - 2	4" X 4" X 4" wood post
No. 3: Southwest Corner	HAWK 63A - 3	4" X 4" X 4" wood post
No. 4: Northwest Corner	HAWK 63A - 4	4" X 4" X 4" wood post

As erected on the ground, each corner monument is marked as described above by a scribed metal tag. The work of location consisted of making a claim map as provided in N.R.S. 517.040, which map is recorded herewith.

SIGNATURE OF LOCATOR:
 NEWMONT EXPLORATION LIMITED

BY: 
 Bruce J. Christanson, Agent for
 NEWMONT EXPLORATION LIMITED

BOOK 273 PAGE 194

BOOK 273 PAGE 194
 OFFICIAL RECORDS
 RECORDED AT THE REQUEST OF
 NEWMONT EXPLORATION LIMITED
 94 JUL 29 PM 1:37
 EUREKA COUNTY NEVADA
 MIN. REBALEATI. RECORDER
 FILE NO. FEES \$9.50

154289

154289

RECORDING REQUESTED BY AND RETURN TO:
 NEWMONT EXPLORATION LIMITED
 555 FIFTH STREET
 ELKO, NV 89801

154290
 CERTIFICATE OF LOCATION
 LODGE MINING CLAIM

TO ALL WHOM IT MAY CONCERN:

The Undersigned hereby certifies that he, on behalf of NEWMONT EXPLORATION LIMITED, a Delaware corporation, has caused to be located the HAWK 64A Lodge Mining Claim in the following quarter section(s):

Meridian	Range	Township	Section
MDM	51 East	36 North	SE
MDM	East	North	20
MDM	East	North	—
MDM	East	North	—
MDM	East	North	—

in an Unknown Mining District, EUREKA County, Nevada, on the 6th day of May, 1994.

The name and mailing address of the locator is:

NEWMONT EXPLORATION LIMITED
 555 FIFTH STREET
 ELKO, NV 89801


The claim is approximately 1500 feet long and 600 feet wide, such that 1490 feet are claimed in a Northerly direction and 10 feet in a Southerly direction from the point of discovery (monument of location), at which the Notice of Location was posted, together with 300 feet on each side of the monument of location and center line of the Claim. The general course of the lode or vein is from the Northerly to the Southerly direction.

The number, location and markings on each corner monument is as follows:

Location	Markings	Description
No. 1: Northeast Corner	HAWK 64A - 1	4" X 4" X 4" wood post
No. 2: Southeast Corner	HAWK 64A - 2	4" X 4" X 4" wood post
No. 3: Southwest Corner	HAWK 64A - 3	4" X 4" X 4" wood post
No. 4: Northwest Corner	HAWK 64A - 4	4" X 4" X 4" wood post

As erected on the ground, each corner monument is marked as described above by a scribed metal tag. The work of location consisted of making a claim map as provided in N.R.S. 517.040, which map is recorded herewith.

SIGNATURE OF LOCATOR:
 NEWMONT EXPLORATION LIMITED

BY: 
 Bruce J. Christanson, Agent for
 NEWMONT EXPLORATION LIMITED

154290

EUREKA COUNTY NEVADA
 M.N. REBALEATI, RECORDER
 FILE NO. FEES \$9.50

94 JUL 29 PM 1:37

BOOK 273 PAGE 195
 OFFICIAL RECORDS
 RECORDED AT THE REQUEST OF
 NEWMONT EXPLORATION LIMITED

BOOK 273 PAGE 195

RECORDING REQUESTED BY AND RETURN TO:
 NEWMONT EXPLORATION LIMITED
 555 FIFTH STREET
 ELKO, NV 89801

CERTIFICATE OF LOCATION
 LODGE MINING CLAIM

154291

TO ALL WHOM IT MAY CONCERN:

The Undersigned hereby certifies that he, on behalf of NEWMONT EXPLORATION LIMITED, a Delaware corporation, has caused to be located the HAWK 72A Lode Mining Claim in the following quarter section(s):

Meridian	Range	Section	Township
MDM	51 East	17	36 North
MDM	51 East	20	36 North
MDM	East	—	North
MDM	East	—	North

in an Unknown Mining District, ELKO AND EUREKA Counties, Nevada, on the 5th day of May, 1994.

The name and mailing address of the locator is:

NEWMONT EXPLORATION LIMITED
 555 FIFTH STREET
 ELKO, NV 89801

The claim is approximately 1500 feet long and 600 feet wide, such that 1490 feet are claimed in a Northerly direction and 10 feet in a Southerly direction from the point of discovery (monument of location), at which the Notice of Location was posted, together with 300 feet on each side of the monument of location and center line of the Claim. The general course of the lode or vein is from the Northerly to the Southerly direction.

The number, location and markings on each corner monument is as follows:

Location	Markings	Description
No. 1: Northeast Corner	HAWK 72A - 1	4" X 4" X 4" wood post
No. 2: Southeast Corner	HAWK 72A - 2	4" X 4" X 4" wood post
No. 3: Southwest Corner	HAWK 72A - 3	4" X 4" X 4" wood post
No. 4: Northwest Corner	HAWK 72A - 4	4" X 4" X 4" wood post

As erected on the ground, each corner monument is marked as described above by a scribed metal tag.

The work of location consisted of making a claim map as provided in N.R.S. 517.040, which map is recorded herewith.

SIGNATURE OF LOCATOR:

NEWMONT EXPLORATION LIMITED

BY: 

Bruce J. Christianson, Agent for
 NEWMONT EXPLORATION LIMITED

154291

EUREKA COUNTY NEVADA
 M.M. REBELEATI, RECORDER
 FILE NO. FEES \$.50

94 JUL 29 PM 1:37

BOOK 273 PAGE 196
 OFFICIAL RECORDS
 RECORDED AT THE REQUEST OF
 NEWMONT EXPLORATION LIMITED

BOOK 273 PAGE 196

RECORDING REQUESTED BY AND RETURN TO:
 NEWMONT EXPLORATION LIMITED
 555 FIFTH STREET
 ELKO, NV 89801

CERTIFICATE OF LOCATION
 LODGE MINING CLAIM

154292

TO ALL WHOM IT MAY CONCERN:

The Undersigned hereby certifies that he, on behalf of NEWMONT EXPLORATION LIMITED, a Delaware corporation, has caused to be located the HAWK 73A Lode Mining Claim in the following quarter section(s):

Meridian	Range	Township	Section
MDM	51 East	36 North	17
MDM	51 East	36 North	20
MDM	East	North	—
MDM	East	North	—
MDM	East	North	—

in an Unknown Mining District, ELKO AND EUREKA Counties, Nevada, on the 5th day of May, 1994.

The name and mailing address of the locator is:

NEWMONT EXPLORATION LIMITED
 555 FIFTH STREET
 ELKO, NV 89801


The claim is approximately 1500 feet long and 600 feet wide, such that 1490 feet are claimed in a Northerly direction and 10 feet in a Southerly direction from the point of discovery (monument of location), at which the Notice of Location was posted, together with 300 feet on each side of the monument of location and center line of the Claim. The general course of the lode or vein is from the Northerly to the Southerly direction.

The number, location and markings on each corner monument is as follows:

Location	Markings	Description
No. 1: Northeast Corner	HAWK 73A - 1	4" X 4" X 4" wood post
No. 2: Southeast Corner	HAWK 73A - 2	4" X 4" X 4" wood post
No. 3: Southwest Corner	HAWK 73A - 3	4" X 4" X 4" wood post
No. 4: Northwest Corner	HAWK 73A - 4	4" X 4" X 4" wood post

As erected on the ground, each corner monument is marked as described above by a scribed metal tag. The work of location consisted of making a claim map as provided in N.R.S. 517.040, which map is recorded herewith.

SIGNATURE OF LOCATOR:
 NEWMONT EXPLORATION LIMITED

BY: 
 Bruce J. Christianson, Agent for
 NEWMONT EXPLORATION LIMITED

BOOK 273 PAGE 197

BOOK 273 PAGE 197
 OFFICIAL RECORDS
 RECORDED AT THE REQUEST OF
 NEWMONT EXPLORATION LIMITED
 94 JUL 29 PM 1:37
 EUREKA COUNTY NEVADA
 M.N. REBALEATI, RECORDER
 FILE NO. 154292
 FEES \$ 50

RECORDING REQUESTED BY AND RETURN TO:
 NEWMONT EXPLORATION LIMITED
 555 FIFTH STREET
 ELKO, NV 89801

CERTIFICATE OF LOCATION
 LODE MINING CLAIM

TO ALL WHOM IT MAY CONCERN:

The Undersigned hereby certifies that he, on behalf of NEWMONT EXPLORATION LIMITED, a Delaware corporation, has caused to be located the HAWK 74A Lode Mining Claim in the following quarter section(s):

Section	Township	Range	Meridian
1/4 SW	36 North	51 East	MDM
20 NW	36 North	51 East	MDM
—	North	East	MDM
—	North	East	MDM

in an Unknown Mining District, ELKO AND EUREKA Counties, Nevada, on the 5th day of May, 1994.

The name and mailing address of the locator is:

NEWMONT EXPLORATION LIMITED
 555 FIFTH STREET
 ELKO, NV 89801


The claim is approximately 1500 feet long and 600 feet wide, such that 1490 feet are claimed in a Northerly direction and 10 feet in a Southerly direction from the point of discovery (monument of location), at which the Notice of Location was posted, together with 300 feet on each side of the monument of location and center line of the Claim. The general course of the lode or vein is from the Northerly to the Southerly direction.

The number, location and markings on each corner monument is as follows:

Location	Markings	Description
No. 1: Northeast Corner	HAWK 74A - 1	4" X 4" X 4" wood post
No. 2: Southeast Corner	HAWK 74A - 2	4" X 4" X 4" wood post
No. 3: Southwest Corner	HAWK 74A - 3	4" X 4" X 4" wood post
No. 4: Northwest Corner	HAWK 74A - 4	4" X 4" X 4" wood post

As erected on the ground, each corner monument is marked as described above by a scribed metal tag. The work of location consisted of making a claim map as provided in N.R.S. 517.040, which map is recorded herewith.

SIGNATURE OF LOCATOR:
 NEWMONT EXPLORATION LIMITED

BY: 
 Bruce J. Christenson, Agent for
 NEWMONT EXPLORATION LIMITED

BOOK 273 PAGE 198

154293

BOOK 273 PAGE 198
 OFFICIAL RECORDS
 RECORDED AT THE REQUEST OF
 NEWMONT EXPLORATION LIMITED
 94 JUL 29 PM 1:37
 EUREKA COUNTY NEVADA
 M.N. REBALEATI, RECORDER
 FILE NO. FEES \$ 50

RECORDING REQUESTED BY AND RETURN TO:
 NEWMONT EXPLORATION LIMITED
 555 FIFTH STREET
 ELKO, NV 89801

CERTIFICATE OF LOCATION
 LODE MINING CLAIM

TO ALL WHOM IT MAY CONCERN:

The Undersigned hereby certifies that he, on behalf of NEWMONT EXPLORATION LIMITED, a Delaware corporation, has caused to be located the HAWK 75A Lode Mining Claim in the following quarter section(s):

Section	Township	Range	Meridian
1/4	36 North	51 East	MDM
NE	36 North	51 East	MDM
NW	36 North	51 East	MDM
—	—	—	—
—	—	—	—
—	—	—	—

in an Unknown Mining District, EUREKA County, Nevada, on the 5th day of May, 1994.

The name and mailing address of the locator is:

NEWMONT EXPLORATION LIMITED
 555 FIFTH STREET
 ELKO, NV 89801


The claim is approximately 1200 feet long and 400 feet wide, such that 1190 feet are claimed in a Easterly direction and 10 feet in a Westerly direction from the point of discovery (monument of location), at which the Notice of Location was posted, together with 200 feet on each side of the monument of location and center line of the Claim. The general course of the lode or vein is from the Easterly to the Westerly direction.

The number, location and markings on each corner monument is as follows:

Location	Markings	Description
No. 1: Northeast Corner	HAWK 75A - 1	4" X 4" X 4" wood post
No. 2: Southeast Corner	HAWK 75A - 2	4" X 4" X 4" wood post
No. 3: Southwest Corner	HAWK 75A - 3	4" X 4" X 4" wood post
No. 4: Northwest Corner	HAWK 75A - 4	4" X 4" X 4" wood post

As erected on the ground, each corner monument is marked as described above by a scribed metal tag. The work of location consisted of making a claim map as provided in N.R.S. 517.040, which map is recorded herewith.

SIGNATURE OF LOCATOR:
 NEWMONT EXPLORATION LIMITED

BY: 
 Bruce J. Christianson, Agent for
 NEWMONT EXPLORATION LIMITED

BOOK 273 PAGE 199

BOOK 273 PAGE 199
 OFFICIAL RECORDS
 RECORDED AT THE REQUEST OF
 NEWMONT EXPLORATION LIMITED
 94 JUL 29 PM 1:37
 EUREKA COUNTY NEVADA
 M.N. REBELEATI, RECORDER
 FILE NO. 154294