

155190

EUREKA COUNTY NEVADA  
MIN. REBALLEATI, RECORDER  
FILE NO. FEES 9.50

BOOK 275 PAGE 478  
OFFICIAL RECORDS  
RECORDED AT THE REQUEST OF  
S. F. P. G. C.  
94 SEP 26 PM 3: 54

CERTIFICATE OF LOCATION

155190

THIS IS TO CERTIFY that the AGIE # 185 lode mining claim was located by:

Santa Fe Pacific Gold Corporation  
250 S. Rock Boulevard, Suite 100  
Reno, Nevada 89502

on the 9th day of July 1994, situated in the \_\_\_\_\_ Mining District, Eureka County, State of Nevada.

Said claim is located in the:

SE 1/4 of Section 13	T 27	N, R 49	E, MDB&M
SW 1/4 of Section 13	T 27	N, R 49	E, MDB&M
NE 1/4 of Section 24	T 27	N, R 49	E, MDB&M
NW 1/4 of Section 24	T 27	N, R 49	E, MDB&M

to the claim to the Public Survey, begin at the NE Corner of Section 1, T 26 N, R 49 E, Mountain Diablo Base and Meridian; thence North 16° 20' and West 24° 00' to the Northeast corner of this claim.

Locator claims 1500 linear feet along the course of the mineral bearing ledge, lode or vein, extending 20 feet from the location monument in a West direction and 1480 feet in an East direction together with 300 feet on each side of the center of the ledge for the entire length of the claim.

The exterior boundaries of this claim are clearly marked by 2" X 2" X 4" Wood post monuments firmly set in the ground and bearing applicable monument designation. The description of such claim is: beginning at the Northeast Corner,

thence, South	600'	to the SE Corner
thence, West	1500'	to the SW Corner
thence, North	600'	to the NW Corner
thence, East	1500'	to the NE Corner

the point and place of beginning.

The monumentation and marking of the corners was completed by the 25th day of July 1994.

The location work consisted of making a claim map as provided by NRS 517.040. Two copies of this claim map have been filed with the Eureka County Recorder and the lode claim filing fee has been paid to the County Recorder.

Locator:

Santa Fe Pacific Gold Corporation  
250 S. Rock Boulevard, #Suite 100  
Reno, Nevada 89502

By:

*Jeffrey P. Nicol*  
Jeffrey P. Nicol, Agent  
Dated: 7-25, 1994

CERTIFICATE OF LOCATION

THIS IS TO CERTIFY that the AGTE # 186 lode mining claim was located by:

Santa Fe Pacific Gold Corporation  
250 S. Rock Boulevard, Suite 100  
Reno, Nevada 89502

on the 9th day of July 1994, situated in the \_\_\_\_\_ Mining District, \_\_\_\_\_ County, State of Nevada.

Said claim is located in the:

SW 1/4 of Section 13	T 27	N, R 49	E, MDB&M
SE 1/4 of Section 14	T 27	N, R 49	E, MDB&M
NE 1/4 of Section 23	T 27	N, R 49	E, MDB&M
NW 1/4 of Section 24	T 27	N, R 49	E, MDB&M

to tie this claim to the Public Survey, begin at the NE corner of Section 1, T 26 N, R 49 E, Mountain Diablo Base and Meridian; thence North 16 200' and West 3900' to the Northeast corner of this claim.

Locator claims 1500 linear feet along the course of the mineral bearing ledge, lode or vein, extending 20 feet from the location monument in a East direction and 1480 feet in an West direction together with 300 feet on each side of the center of the ledge for the entire length of the claim.

The exterior boundaries of this claim are clearly marked by 2" X 2" X 4" Wood post monuments firmly set in the ground and bearing applicable monument designation. The description of such claim is: beginning at the Northeast Corner,

thence, South	600'	to the SE Corner
thence, West	1500'	to the SW Corner
thence, North	600'	to the NW Corner
thence, East	1500'	to the NE Corner

the point and place of beginning.

The monumentation and marking of the corners was completed by the 25th day of July 1994.

The location work consisted of making a claim map as provided by NRS 517.040. Two copies of this claim map have been filed with the Eureka County Recorder and the lode claim filing fee has been paid to the County Recorder.

Locator:

Santa Fe Pacific Gold Corporation  
250 S. Rock Boulevard, #Suite 100  
Reno, Nevada 89502

By:

*[Signature]*  
Jeffrey P. Nicol, Agent

Dated: 7-25, 1994

BOOK 275 PAGE 479  
 OFFICIAL RECORDS  
 RECORDED AT THE REQUEST OF  
 S. L. C. C.  
 94 SEP 26 PM 3: 54  
 EUREKA COUNTY NEVADA  
 M. H. REBALEATI, RECORDER  
 FILE NO. FEE \$9.50

155191

CERTIFICATE OF LOCATION

THIS IS TO CERTIFY that the AGIE # 187 lode mining claim was located by:

Santa Fe Pacific Gold Corporation  
250 S. Rock Boulevard, Suite 100  
Reno, Nevada 89502

on the 9th day of July 1994, situated in the \_\_\_\_\_ Mining District, \_\_\_\_\_ Eureka County, State of Nevada.

Said claim is located in the:

NE	1/4 of Section	24	T	27	N, R	49	E, MDB&M
NW	1/4 of Section	24	T	27	N, R	49	E, MDB&M
SE	1/4 of Section	24	T	27	N, R	49	E, MDB&M
SW	1/4 of Section	24	T	27	N, R	49	E, MDB&M

to tie this claim to the Public Survey, begin at the NE Corner of Section 1, T 26 N, R 49 E, Mountain Diablo Base and Meridian; thence North 15600' and West 2700' to the Northeast corner of this claim.

Locator claims 1500 linear feet along the course of the mineral bearing ledge, lode or vein, extending 20 feet from the location monument in a West direction and 1480 feet in an East direction together with 300 feet on each side of the center of the ledge for the entire length of the claim.

The exterior boundaries of this claim are clearly marked by 2" X 2" X 4" Wood post monuments firmly set in the ground and bearing applicable monument designation. The description of such claim is: beginning at the Northeast Corner,

thence, South	600'	to the SE Corner
thence, West	1500'	to the SW Corner
thence, North	600'	to the NW Corner
thence, East	1500'	to the NE Corner

the point and place of beginning.

The monumentation and marking of the corners was completed by the 25th day of July 1994.

The location work consisted of making a claim map as provided by NRS 517.040. Two copies of this claim map have been filed with the Eureka County Recorder and the lode claim filing fee has been paid to the County Recorder.

Locator:

Santa Fe Pacific Gold Corporation  
250 S. Rock Boulevard, #Suite 100  
Reno, Nevada 89502

By:

*[Signature]*  
Jeffrey P. Nicol, Agent

Dated: 7-25, 1994

BOOK 275 PAGE 480  
OFFICIAL RECORDS  
RECORDED AT THE REQUEST OF  
S. F. P. G. C.  
94 SEP 26 PM 3: 54  
EUREKA COUNTY NEVADA  
M. N. REBALEATI, RECORDER  
FILE NO. FEES 9.50

155192

155193

EUREKA COUNTY NEVADA  
M.N. REBALEATI, RECORDER  
FILE NO. FEES \$9.50

BOOK 275 PAGE 481  
OFFICIAL RECORDS  
RECORDED AT THE REQUEST OF  
S. F. P. G. C.  
94 SEP 26 PM 3:54

By: [Signature]  
Santa Fe Pacific Gold Corporation  
250 S. Rock Boulevard, #Suite 100  
Reno, Nevada 89502  
Dated: 7-25, 1994  
Jeffrey P. Nicol, Agent

Locator: \_\_\_\_\_  
to the County Recorder.  
Eureka County Recorder and the lode claim filing fee has been paid  
The location work consisted of making a claim map as provided by NRS  
517.040. Two copies of this claim map have been filed with the  
\_\_\_\_\_ day of July, 1994.  
The monumentation and marking of the corners was completed by the

the point and place of beginning.  
thence, South 600' to the SE Corner  
thence, West 1500' to the SW Corner  
thence, North 600' to the NW Corner  
thence, East 1500' to the NE Corner

beginning at the Northeast Corner,  
bearing applicable monument designation. The description of such claim is:  
2" X 2" X 4" Wood post monuments firmly set in the ground and  
The exterior boundaries of this claim are clearly marked by  
lode or vein, extending 20 feet from the location monument in a East  
direction and 1480 feet in an West direction together with 300 feet on  
each side of the center of the ledge for the entire length of the claim.

Locator claims 1500 linear feet along the course of the mineral bearing ledge,  
feet from the location monument in a East direction and 1480 feet in an West  
direction and 1480 feet in an West direction together with 300 feet on  
each side of the center of the ledge for the entire length of the claim.  
to tie this claim to the Public Survey, begin at the NE Corner of  
Section 1, T 26 N, R 49 E, Mountain Diablo Base and Meridian; thence  
North 1500' and West 3900' to the Northeast corner of this claim.

Said claim is located in the:  
NE 1/4 of Section 23, T 27 N, R 49 E, MDB&M  
NW 1/4 of Section 24, T 27 N, R 49 E, MDB&M  
NE 1/4 of Section 25, T 27 N, R 49 E, MDB&M  
NW 1/4 of Section 26, T 27 N, R 49 E, MDB&M  
NE 1/4 of Section 27, T 27 N, R 49 E, MDB&M  
NW 1/4 of Section 28, T 27 N, R 49 E, MDB&M  
of Section 29, T 27 N, R 49 E, MDB&M  
to tie this claim to the Public Survey, begin at the NE Corner of  
Section 1, T 26 N, R 49 E, Mountain Diablo Base and Meridian; thence  
North 1500' and West 3900' to the Northeast corner of this claim.

on the 9th day of July, 1994, situated in the \_\_\_\_\_ Mining District, Eureka County, State of Nevada.  
Santa Fe Pacific Gold Corporation  
250 S. Rock Boulevard, Suite 100  
Reno, Nevada 89502  
was located by:

THIS IS TO CERTIFY that the AGIE #188 lode mining claim  
CERTIFICATE OF LOCATION  
155193

CERTIFICATE OF LOCATION

THIS IS TO CERTIFY that the AGIE # 189 lode mining claim was located by:

Santa Fe Pacific Gold Corporation  
250 S. Rock Boulevard, Suite 100  
Reno, Nevada 89502

on the 9th day of July 1994, situated in the \_\_\_\_\_ County, State of Nevada.

Said claim is located in the:

NE	1/4 of Section	27	T	27	N, R	49	E, MDB&M
SW	1/4 of Section	27	T	27	N, R	49	E, MDB&M
SE	1/4 of Section	27	T	27	N, R	49	E, MDB&M
NW	1/4 of Section	27	T	27	N, R	49	E, MDB&M
NE	1/4 of Section	27	T	27	N, R	49	E, MDB&M
SW	1/4 of Section	27	T	27	N, R	49	E, MDB&M
SE	1/4 of Section	27	T	27	N, R	49	E, MDB&M
NW	1/4 of Section	27	T	27	N, R	49	E, MDB&M

to this claim to the Public Survey, begin at the NE Corner of Section 1, T 26 N, R 49 E, Mountain Diablo Base and Meridian; thence

North 2500' and West 2900' to the Northeast corner of this claim. Lode or vein, extending 20 feet from the location monument in a West direction and 1480 feet in an East direction together with 300 feet on each side of the center of the ledge for the entire length of the claim.

The exterior boundaries of this claim are clearly marked by 2" X 2" X 4" Wood post monuments firmly set in the ground and bearing applicable monument designation. The description of such claim is: beginning at the Northeast Corner,

thence, South	600'	to the SE Corner
thence, West	1500'	to the SW Corner
thence, North	600'	to the NW Corner
thence, East	1500'	to the NE Corner

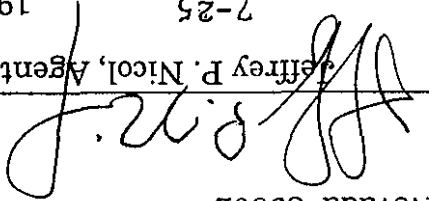
The monumentation and marking of the corners was completed by the 25th day of July 1994.

The location work consisted of making a claim map as provided by NRS 517.040. Two copies of this claim map have been filed with the Eureka County Recorder and the lode claim filing fee has been paid to the County Recorder.

Locator:

Santa Fe Pacific Gold Corporation  
250 S. Rock Boulevard, #Suite 100  
Reno, Nevada 89502

By:

  
Jeffrey P. Nicol, Agent  
Dated: 7-25, 1994

BOOK 275 PAGE 482  
OFFICIAL RECORDS  
RECORDED AT THE REQUEST OF  
S. F. P. G. C.  
94 SEP 26 PM 3: 54  
EUREKA COUNTY NEVADA  
M. N. REBALEATI, RECORDER  
FILE NO. FEES 9.50



155195

CERTIFICATE OF LOCATION

THIS IS TO CERTIFY that the AGIE # 190 lode mining claim was located by:

Santa Fe Pacific Gold Corporation  
250 S. Rock Boulevard, Suite 100  
Reno, Nevada 89502

on the 9th day of July 1994, situated in the \_\_\_\_\_ Mining District, Eureka County, State of Nevada.

Said claim is located in the:

NE	1/4 of Section	23	T	27	N, R	49	E, MDB&M
	1/4 of Section	24	T	27	N, R	49	E, MDB&M
	1/4 of Section		T		N, R	49	E, MDB&M
	1/4 of Section		T		N, R	49	E, MDB&M

to tie this claim to the Public Survey, begin at the NE Corner of Section 1, T 26 N, R 49 E, Mountain Diablo Base and Meridian; thence North 15000' and West 3900' to the Northeast corner of this claim.

Locator claims 1500 linear feet along the course of the mineral bearing ledge, lode or vein, extending 20 feet from the location monument in a East direction and 1480 feet in an West direction together with 300 feet on each side of the center of the ledge for the entire length of the claim.

The exterior boundaries of this claim are clearly marked by 2" X 2" X 4" Wood post monuments firmly set in the ground and bearing applicable monument designation. The description of such claim is: beginning at the Northeast Corner,

thence, South	600'	to the SE Corner
thence, West	1500'	to the SW Corner
thence, North	600'	to the NW Corner
thence, East	1500'	to the NE Corner

the point and place of beginning.

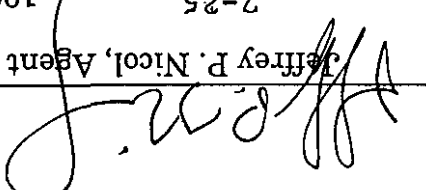
The monumentation and marking of the corners was completed by the 25th day of July 1994.

The location work consisted of making a claim map as provided by NRS 517.040. Two copies of this claim map have been filed with the Eureka County Recorder and the lode claim filing fee has been paid to the County Recorder.

Locator:

Santa Fe Pacific Gold Corporation  
250 S. Rock Boulevard, #Suite 100  
Reno, Nevada 89502

By:

  
Jeffrey P. Nicol, Agent  
Dated: 7-25, 1994

155195

EUREKA COUNTY NEVADA  
M.N. REBALEATI, RECORDER  
FILE NO. FEES \$9.50

BOOK 275 PAGE 483  
OFFICIAL RECORDS  
RECORDED AT THE REQUEST OF  
S. F. P. G. C.  
94 SEP 26 PM 3:55

CERTIFICATE OF LOCATION

THIS IS TO CERTIFY that the AGIE # 191 lode mining claim was located by:

Santa Fe Pacific Gold Corporation  
250 S. Rock Boulevard, Suite 100  
Reno, Nevada 89502

on the 9th day of July 1994, situated in the \_\_\_\_\_ Mining District, Eureka County, State of Nevada.

Said claim is located in the:

NE 1/4 of Section 24	T 27	N R 49	E, MDB&M
NW 1/4 of Section 24	T 27	N R 49	E, MDB&M
1/4 of Section _____	T _____	N R _____	E, MDB&M
1/4 of Section _____	T _____	N R _____	E, MDB&M

to tie this claim to the Public Survey, begin at the NE Corner of Section 1, T 26 N, R 49 E, Mountain Diablo Base and Meridian; thence ~~North 1440'~~ and ~~West 2200'~~ to the Northeast corner of this claim.

Locator claims 1500 linear feet along the course of the mineral bearing ledge, lode or vein, extending 20 feet from the location monument in a ~~west~~ <sup>East</sup> direction and 1480 feet in an ~~East~~ direction together with 300 feet on each side of the center of the ledge for the entire length of the claim.

The exterior boundaries of this claim are clearly marked by 2" x 2" x 4" Wood post monuments firmly set in the ground and bearing applicable monument designation. The description of such claim is: beginning at the Northeast Corner,

thence, South	600'	to the SE Corner
thence, West	1500'	to the SW Corner
thence, North	600'	to the NW Corner
thence, East	1500'	to the NE Corner

the point and place of beginning.

The monumentation and marking of the corners was completed by the 25th day of July 1994.

The location work consisted of making a claim map as provided by NRS 517.040. Two copies of this claim map have been filed with the Eureka County Recorder and the lode claim filing fee has been paid to the County Recorder.

Locator:

Santa Fe Pacific Gold Corporation  
250 S. Rock Boulevard, #Suite 100  
Reno, Nevada 89502

By:

*[Signature]*  
Jeffrey P. Nicol, Agent

Dated: 7-25, 1994

OFFICIAL RECORDS  
RECORDED AT THE REQUEST OF  
S. F. P. G. C.

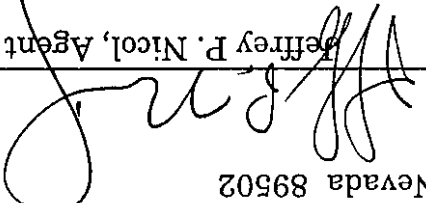
94 SEP 26 PM 3: 55

EUREKA COUNTY NEVADA  
M.N. REBALEATI, RECORDER  
FILE NO. FEES 9.50

155197

EUREKA COUNTY NEVADA  
M.N. REBAL EATI. RECORDER  
FILE NO. FEES 9.50

BOOK 275 PAGE 485  
OFFICIAL RECORDS  
RECORDED AT THE REQUEST OF  
S. F. P. G. C.  
94 SEP 26 PM 3:55

Santa Fe Pacific Gold Corporation  
250 S. Rock Boulevard, #Suite 100  
Reno, Nevada 89502  
By:   
Jeffrey P. Nicol, Agent  
Dated: 7-25, 1994

to the County Recorder.  
Eureka County Recorder and the lode claim filing fee has been paid  
The location work consisted of making a claim map as provided by NRS  
517.040. Two copies of this claim map have been filed with the  
Recorder. The monumentation and marking of the corners was completed by the  
25th day of July, 1994.

the point and place of beginning.  
thence, South 600' to the SE Corner  
thence, West 1500' to the SW Corner  
thence, North 600' to the NW Corner  
thence, East 1500' to the NE Corner

beginning at the Northeast Corner,  
bearing applicable monument designation. The description of such claim is:  
The exterior boundaries of this claim are clearly marked by  
2" x 2" x 4" Wood post monuments firmly set in the ground and  
Locator claims 1500 linear feet along the course of the mineral bearing ledge,  
lode or vein, extending 20 feet from the location monument in a East  
direction and 1480 feet in an West direction together with 300 feet on  
each side of the center of the ledge for the entire length of the claim.

Said claim is located in the:  
NE 1/4 of Section 23, T 27 N, R 49 E, MDB&M  
NW 1/4 of Section 24, T 27 N, R 49 E, MDB&M  
E 1/4 of Section 24, T 27 N, R 49 E, MDB&M  
E 1/4 of Section 25, T 27 N, R 49 E, MDB&M  
to tie this claim to the Public Survey, begin at the NE Corner  
of Section 1, T 26 N, R 49 E, Mountain Diablo Base and Meridian; thence  
North 1490' and West 3900' to the Northeast corner of this claim.

on the 9th day of July, 1994, situated in the \_\_\_\_\_  
Mining District, Eureka County, State of Nevada.  
Santa Fe Pacific Gold Corporation  
250 S. Rock Boulevard, Suite 100  
Reno, Nevada 89502

THIS IS TO CERTIFY that the AGIE # 192 lode mining claim  
was located by:

CERTIFICATE OF LOCATION

155197



CERTIFICATE OF LOCATION

THIS IS TO CERTIFY that the AGIE # 193 lode mining claim was located by:

Santa Fe Pacific Gold Corporation  
250 S. Rock Boulevard, Suite 100  
Reno, Nevada 89502

on the 9th day of July 1994, situated in the \_\_\_\_\_ Mining District, \_\_\_\_\_ Eureka County, State of Nevada. Said claim is located in the:

NE	1/4 of Section	24	T	27	N, R	49	E, MDB&M
NW	1/4 of Section	24	T	27	N, R	49	E, MDB&M
SE	1/4 of Section	24	T	27	N, R	49	E, MDB&M
SW	1/4 of Section	24	T	27	N, R	49	E, MDB&M

to tie this claim to the Public Survey, begin at the \_\_\_\_\_ NE Corner of \_\_\_\_\_ Section 1, T 26 N, R 49 E, Mountain Diablo Base and Meridian; thence \_\_\_\_\_ North 13800' and West 2900' to the Northeast corner of this claim.

Locator claims 1500 linear feet along the course of the mineral bearing ledge, lode or vein, extending 20 feet from the location monument in a West direction and 1480 feet in an East direction together with 300 feet on each side of the center of the ledge for the entire length of the claim. The exterior boundaries of this claim are clearly marked by 2" x 2" x 4" Wood post monuments firmly set in the ground and bearing applicable monument designation. The description of such claim is: beginning at the Northeast Corner,

thence, South	600'	to the SE Corner
thence, West	1500'	to the SW Corner
thence, North	600'	to the NW Corner
thence, East	1500'	to the NE Corner

the point and place of beginning.

The monumentation and marking of the corners was completed by the \_\_\_\_\_ 25th day of July 1994. The location work consisted of making a claim map as provided by NRS 517.040. Two copies of this claim map have been filed with the \_\_\_\_\_ Eureka County Recorder and the lode claim filing fee has been paid to the County Recorder.

Locator: Santa Fe Pacific Gold Corporation  
250 S. Rock Boulevard, #Suite 100  
Reno, Nevada 89502  
By: [Signature]  
Jeffrey P. Nicol, Agent  
Dated: \_\_\_\_\_ 7-25 \_\_\_\_\_, 1994

BOOK 275 PAGE 486  
OFFICIAL RECORDS  
RECORDED AT THE REQUEST OF  
S. F. P. G. C.  
94 SEP 26 PM 3: 55  
EUREKA COUNTY NEVADA  
M. N. REBALEATI, RECORDER  
FILE NO. FEES 9.50

CERTIFICATE OF LOCATION

THIS IS TO CERTIFY that the AGIE # 194 lode mining claim was located by:

Santa Fe Pacific Gold Corporation  
250 S. Rock Boulevard, Suite 100  
Reno, Nevada 89502

on the 5th day of July 1994, situated in the Mining District, Eureka County, State of Nevada.

Said claim is located in the:

NE 1/4 of Section 23	T 27	N, R 49	E, MDB&M
SE 1/4 of Section 23	T 27	N, R 49	E, MDB&M
NW 1/4 of Section 24	T 27	N, R 49	E, MDB&M
SW 1/4 of Section 24	T 27	N, R 49	E, MDB&M

to tie this claim to the Public Survey, begin at the NE Corner of Section 1, T 26 N, R 49 E, Mountain Diablo Base and Meridian; thence North 1380' and West 390' to the Northeast corner of this claim.

Locator claims 1500 linear feet along the course of the mineral bearing ledge, lode or vein, extending 20 feet from the location monument in a East direction and 1480 feet in an West direction together with 300 feet on each side of the center of the ledge for the entire length of the claim.

The exterior boundaries of this claim are clearly marked by 2" X 2" X 4" Wood post monuments firmly set in the ground and bearing applicable monument designation. The description of such claim is: beginning at the Northeast Corner,

thence, South	600'	to the SE Corner
thence, West	1500'	to the SW Corner
thence, North	600'	to the NW Corner
thence, East	1500'	to the NE Corner

the point and place of beginning.

The monumentation and marking of the corners was completed by the 25th day of July 1994.

The location work consisted of making a claim map as provided by NRS 517.040. Two copies of this claim map have been filed with the Eureka County Recorder and the lode claim filing fee has been paid to the County Recorder.

Locator:

Santa Fe Pacific Gold Corporation  
250 S. Rock Boulevard, #Suite 100  
Reno, Nevada 89502

By:

*[Signature]*  
Jeffrey P. Nicol, Agent

Dated: 7-25, 1994

BOOK 275 PAGE 487  
OFFICIAL RECORDS  
RECORDED AT THE REQUEST OF  
S.F.P.G.C.  
94 SEP 26 PM 3: 55  
EUREKA COUNTY NEVADA  
M.N. REBALEATI, RECORDER  
FILE NO. FEES 9.50

155200

BOOK 275 PAGE 488  
OFFICIAL RECORDS  
RECORDED AT THE REQUEST OF  
S. F. P. G. C.  
94 SEP 26 PM 3: 55  
EUREKA COUNTY NEVADA  
M. N. REBALEATI, RECORDER  
FILE NO. FEES 9.50

CERTIFICATE OF LOCATION

THIS IS TO CERTIFY that the AGIE # 195 lode mining claim was located by:

Santa Fe Pacific Gold Corporation  
250 S. Rock Boulevard, Suite 100  
Reno, Nevada 89502

on the 9th day of July 1994, situated in the \_\_\_\_\_ Mining District, Eureka County, State of Nevada.

Said claim is located in the:

SE 1/4 of Section 24, T 27 N, R 49 E, MDB&M  
SW 1/4 of Section 24, T 27 N, R 49 E, MDB&M  
NE 1/4 of Section 24, T 27 N, R 49 E, MDB&M  
NW 1/4 of Section 24, T 27 N, R 49 E, MDB&M  
SE 1/4 of Section 25, T 26 N, R 49 E, Mountain Diablo Base and Meridian; thence North 13°00' and West 24°00' to the Northeast corner of this claim.

Locator claims 1500 linear feet along the course of the mineral bearing ledge, lode or vein, extending 20 feet from the location monument in a West direction and 1480 feet in an East direction together with 300 feet on each side of the center of the ledge for the entire length of the claim.

The exterior boundaries of this claim are clearly marked by 2" x 2" x 4" wood post monuments firmly set in the ground and bearing applicable monument designation. The description of such claim is: beginning at the Northeast Corner,

thence, South 600' to the SE Corner  
thence, West 1500' to the SW Corner  
thence, North 600' to the NW Corner  
thence, East 1500' to the NE Corner  
the point and place of beginning.

The monumentation and marking of the corners was completed by the 25th day of July 1994.

The location work consisted of making a claim map as provided by NRS 517.040. Two copies of this claim map have been filed with the Eureka County Recorder and the lode claim filing fee has been paid to the County Recorder.

Locator:

Santa Fe Pacific Gold Corporation  
250 S. Rock Boulevard, #Suite 100  
Reno, Nevada 89502

By:

*[Signature]*  
Jeffrey P. Nicol, Agent

Dated: 7-25, 1994

155200

CERTIFICATE OF LOCATION

THIS IS TO CERTIFY that the AGIR # 19 lode mining claim was located by:

Santa Fe Pacific Gold Corporation  
250 S. Rock Boulevard, Suite 100  
Reno, Nevada 89502

on the 9th day of JULY 1994, situated in the \_\_\_\_\_ Mining District, Eureka County, State of Nevada.

Said claim is located in the:

SE	1/4 of Section	23	T	27	N, R	49	E, MDB&M
SW	1/4 of Section	24	T	27	N, R	49	E, MDB&M
	1/4 of Section		T		N, R	49	E, MDB&M
	1/4 of Section		T		N, R	49	E, MDB&M

to this claim to the Public Survey, begin at the NE Corner of Section 1, T 26 N, R 49 E, Mountain Diablo Base and Meridian; thence North 13.200' and West 3900' to the Northeast corner of this claim.

Locator claims 1500 linear feet along the course of the mineral bearing ledge, lode or vein, extending 20 feet from the location monument in a East direction and 1480 feet in an West direction together with 300 feet on each side of the center of the ledge for the entire length of the claim.

The exterior boundaries of this claim are clearly marked by 2" x 2" x 4" wood post monuments firmly set in the ground and bearing applicable monument designation. The description of such claim is: beginning at the Northeast Corner,

thence, South	600'	to the SE Corner
thence, West	1500'	to the SW Corner
thence, North	600'	to the NW Corner
thence, East	1500'	to the NE Corner

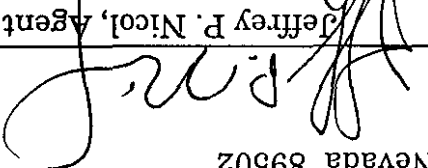
The monumentation and marking of the corners was completed by the \_\_\_\_\_ day of JULY 1994.

The location work consisted of making a claim map as provided by NRS 517.040. Two copies of this claim map have been filed with the Eureka County Recorder and the lode claim filing fee has been paid to the County Recorder.

Locator:

Santa Fe Pacific Gold Corporation  
250 S. Rock Boulevard, #Suite 100  
Reno, Nevada 89502

By:

  
Jeffrey P. Nicol, Agent

Dated: \_\_\_\_\_ 7-25 \_\_\_\_\_, 1994

BOOK - 275 PAGE - 489  
OFFICIAL RECORDS  
RECORDED AT THE REQUEST OF  
S. F. P. G. C.  
94 SEP 26 PM 3: 55

EUREKA COUNTY NEVADA  
M. N. REBALEATI, RECORDER  
FILE NO. FEES 9.50

155201

CERTIFICATE OF LOCATION

THIS IS TO CERTIFY that the AGIE # 97 lode mining claim was located by:

Santa Fe Pacific Gold Corporation  
250 S. Rock Boulevard, Suite 100  
Reno, Nevada 89502

on the 9th day of JULY 1994, situated in the \_\_\_\_\_ Mining District, \_\_\_\_\_ Eureka County, State of Nevada.

Said claim is located in the:

SE 1/4 of Section	24	T	27	N, R	49	E, MDB&M
SW 1/4 of Section	24	T	27	N, R	49	E, MDB&M
1/4 of Section		T		N, R	49	E, MDB&M
1/4 of Section		T		N, R	49	E, MDB&M

to tie this claim to the Public Survey, begin at the \_\_\_\_\_ NE Corner of Section 1, T 26 N, R 49 E, Mountain Diablo Base and Meridian; thence North 12600' and West 2400' to the Northeast corner of this claim.

Locator claims 1500 linear feet along the course of the mineral bearing ledge, lode or vein, extending 20 feet from the location monument in a West direction and 1480 feet in an East direction together with 300 feet on each side of the center of the ledge for the entire length of the claim.

The exterior boundaries of this claim are clearly marked by 2" X 2" X 4" Wood post monuments firmly set in the ground and bearing applicable monument designation. The description of such claim is: beginning at the Northeast Corner,

thence, South	600'	to the	SE Corner
thence, West	1500'	to the	SW Corner
thence, North	600'	to the	NW Corner
thence, East	1500'	to the	NE Corner

the point and place of beginning.

The monumentation and marking of the corners was completed by the 25th day of July 1994.

The location work consisted of making a claim map as provided by NRS 517.040. Two copies of this claim map have been filed with the Eureka County Recorder and the lode claim filing fee has been paid to the County Recorder.

Locator:

Santa Fe Pacific Gold Corporation  
250 S. Rock Boulevard, #Suite 100  
Reno, Nevada 89502

By:

Jeffrey P. Nicol, Agent  
Dated: 7-25, 1994



155203

BOOK 275 PAGE 491  
OFFICIAL RECORDS  
RECORDED AT THE REQUEST OF  
S. F. P. G. C.  
94 SEP 26 PM 3: 55

EUREKA COUNTY NEVADA  
M. H. REBALEATI, RECORDER  
FILE NO. FEES 9.50

CERTIFICATE OF LOCATION

155203

THIS IS TO CERTIFY that the AGIE # 198 lode mining claim was located by:

Santa Fe Pacific Gold Corporation  
250 S. Rock Boulevard, Suite 100  
Reno, Nevada 89502

on the 9th day of July 1994, situated in the Mining District, Eureka County, State of Nevada.

Said claim is located in the:

SE	1/4 of Section	23	T 27	N, R 49	E, MDB&M
S15	1/4 of Section	24	T 27	N, R 49	E, MDB&M
	1/4 of Section		T	N, R 49	E, MDB&M
	1/4 of Section		T	N, R 49	E, MDB&M

to tie this claim to the Public Survey, begin at the NE Corner of Section 1, T 26 N, R 49 E, Mountain Diablo Base and Meridian; thence North 1200' and West 390' to the Northeast corner of this claim.

Locator claims 1500 linear feet along the course of the mineral bearing ledge, lode or vein, extending 20 feet from the location monument in a East direction and 1480 feet in an West direction together with 300 feet on each side of the center of the ledge for the entire length of the claim. The exterior boundaries of this claim are clearly marked by 2" X 2" X 4" Wood post monuments firmly set in the ground and bearing applicable monument designation. The description of such claim is: beginning at the Northeast Corner,

thence, South 600' to the SE Corner  
thence, West 1500' to the SW Corner  
thence, North 600' to the NW Corner  
thence, East 1500' to the NE Corner  
the point and place of beginning.

The monumentation and marking of the corners was completed by the 25th day of July 1994.

The location work consisted of making a claim map as provided by NRS 517.040. Two copies of this claim map have been filed with the Eureka County Recorder and the lode claim filing fee has been paid to the County Recorder.

Locator:

Santa Fe Pacific Gold Corporation  
250 S. Rock Boulevard, #Suite 100  
Reno, Nevada 89502

By:

Jeffrey P. Nicol, Agent  
Dated: 7-25 1994

155204

EUREKA COUNTY NEVADA  
M.H. REBALEATI, RECORDER  
FILE NO. FEES 9.50

BOOK 275 PAGE 492  
OFFICIAL RECORDS  
RECORDED AT THE REQUEST OF  
S.F. P. G. C.  
94 SEP 26 PM 3: 55

CERTIFICATE OF LOCATION

155204

THIS IS TO CERTIFY that the AGIE #199 lode mining claim was located by:

Santa Fe Pacific Gold Corporation  
250 S. Rock Boulevard, Suite 100  
Reno, Nevada 89502

on the 9th day of July 1994, situated in the Mining District, Eureka County, State of Nevada.

Said claim is located in the:

SE	1/4 of Section	27	N, R	49	E, MDB&M
S4	1/4 of Section	27	N, R	49	E, MDB&M
	1/4 of Section		N, R	49	E, MDB&M
	1/4 of Section		N, R	49	E, MDB&M

to tie this claim to the Public Survey, begin at the NE Corner of Section 1, T 26 N, R 49 E, Mountain Diablo Base and Meridian; thence ~~North 1200'~~ and ~~West 2700'~~ to the Northeast corner of this claim.

Locator claims 1500 linear feet along the course of the mineral bearing ledge, lode or vein, extending 20 feet from the location monument in a ~~West~~ direction and 1480 feet in an ~~East~~ direction together with 300 feet on each side of the center of the ledge for the entire length of the claim.

The exterior boundaries of this claim are clearly marked by 2" x 2" x 4" wood post monuments firmly set in the ground and bearing applicable monument designation. The description of such claim is: beginning at the Northeast Corner,

thence, South	600'	to the SE Corner
thence, West	1500'	to the SW Corner
thence, North	600'	to the NW Corner
thence, East	1500'	to the NE Corner

the point and place of beginning.

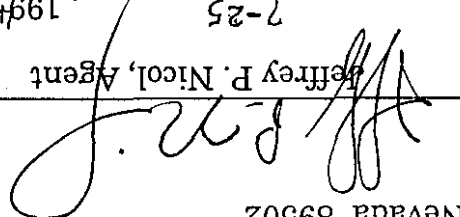
The monumentation and marking of the corners was completed by the 25th day of July 1994.

The location work consisted of making a claim map as provided by NRS 517.040. Two copies of this claim map have been filed with the Eureka County Recorder and the lode claim filing fee has been paid to the County Recorder.

Locator:

Santa Fe Pacific Gold Corporation  
250 S. Rock Boulevard, #Suite 100  
Reno, Nevada 89502

By:

  
Jeffrey P. Nicol, Agent

Dated: 7-25, 1994

CERTIFICATE OF LOCATION

THIS IS TO CERTIFY that the AGIE # 200 lode mining claim was located by:

Santa Fe Pacific Gold Corporation  
250 S. Rock Boulevard, Suite 100  
Reno, Nevada 89502

on the 9th day of July 1994, situated in the Mining District, Eureka County, State of Nevada.

Said claim is located in the:

SE	1/4 of Section	23	T 27	N, R 49	E, MDB&M
SW	1/4 of Section	24	T 27	N, R 49	E, MDB&M
	1/4 of Section		T	N, R 49	E, MDB&M
	1/4 of Section		T	N, R 49	E, MDB&M

to tie this claim to the Public Survey, begin at the NE Corner of Section 1, T 26 N, R 49 E, Mountain Diablo Base and Meridian; thence North 1200' and West 3900' to the Northeast corner of this claim.

Locator claims 1500 linear feet along the course of the mineral bearing ledge, lode or vein, extending 20 feet from the location monument in a East direction and 1480 feet in an West direction together with 300 feet on each side of the center of the ledge for the entire length of the claim.

The exterior boundaries of this claim are clearly marked by 2" X 2" X 4" Wood post monuments firmly set in the ground and bearing applicable monument designation. The description of such claim is: beginning at the Northeast Corner,

thence, South	600'	to the SE Corner
thence, West	1500'	to the SW Corner
thence, North	600'	to the NW Corner
thence, East	1500'	to the NE Corner

the point and place of beginning.

The monumentation and marking of the corners was completed by the 25th day of July 1994.

The location work consisted of making a claim map as provided by NRS 517.040. Two copies of this claim map have been filed with the Eureka County Recorder and the lode claim filing fee has been paid to the County Recorder.

Locator:

Santa Fe Pacific Gold Corporation  
250 S. Rock Boulevard, #Suite 100  
Reno, Nevada 89502

By:

*[Signature]*  
Jeffrey P. Nicol, Agent  
Dated: 7-25, 1994

BOOK 275 PAGE 493  
OFFICIAL RECORDS  
RECORDED AT THE REQUEST OF  
S.F. P. G. C.  
94 SEP 26 PM 3: 55  
EUREKA COUNTY NEVADA  
M.M. REBALEATI, RECORDER  
FILE NO. FEES 9.50

CERTIFICATE OF LOCATION

THIS IS TO CERTIFY that the AGIE # 201 lode mining claim was located by:

Santa Fe Pacific Gold Corporation  
250 S. Rock Boulevard, Suite 100  
Reno, Nevada 89502

on the 9th day of July 1994, situated in the \_\_\_\_\_ County, State of Nevada.

Said claim is located in the:

SE	1/4 of Section	21	T 27	N, R 49	E, MDB&M
S1/2	1/4 of Section	21	T 27	N, R 49	E, MDB&M
	1/4 of Section		T	N, R 49	E, MDB&M
	1/4 of Section		T	N, R 49	E, MDB&M

to this claim to the Public Survey, begin at the NE Corner of Section 1, T 26 N, R 49 E, Mountain Diablo Base and Meridian; thence ~~North 11/400'~~ and ~~West 2400'~~ to the Northeast corner of this claim.

Locator claims 1500 linear feet along the course of the mineral bearing ledge, lode or vein, extending 20 feet from the location monument in a ~~West~~ direction and 1480 feet in an ~~East~~ direction together with 300 feet on each side of the center of the ledge for the entire length of the claim.

The exterior boundaries of this claim are clearly marked by 2" x 2" x 4" Wood post monuments firmly set in the ground and bearing applicable monument designation. The description of such claim is: beginning at the Northeast Corner,

thence, South	600'	to the SE Corner
thence, West	1500'	to the SW Corner
thence, North	600'	to the NW Corner
thence, East	1500'	to the NE Corner

the point and place of beginning.

The monumentation and marking of the corners was completed by the 25th day of July 1994.

The location work consisted of making a claim map as provided by NRS 517.040. Two copies of this claim map have been filed with the Eureka County Recorder and the lode claim filing fee has been paid to the County Recorder.

Locator:

Santa Fe Pacific Gold Corporation  
250 S. Rock Boulevard, #Suite 100  
Reno, Nevada 89502

By:

*[Signature]*  
Jeffrey P. Nicol, Agent

Dated: 7-25, 1994

BOOK 275 PAGE 494  
OFFICIAL RECORDS  
RECORDED AT THE REQUEST OF  
S. F. P. G. C.  
94 SEP 26 PM 3:55

EUREKA COUNTY NEVADA  
H.N. REBALEATI, RECORDER  
FILE NO. FEES \$9.50

155207

EUREKA COUNTY NEVADA  
M.H. REBALEATI, RECORDER  
FILE NO. FEES \$9.50

BOOK 275 PAGE 495  
OFFICIAL RECORDS  
RECORDED AT THE REQUEST OF  
S. F. P. G. C.  
94 SEP 26 PM 3:55

CERTIFICATE OF LOCATION

155207

THIS IS TO CERTIFY that the AGIE # 202 lode mining claim was located by:

Santa Fe Pacific Gold Corporation  
250 S. Rock Boulevard, Suite 100  
Reno, Nevada 89502

on the 9th day of JULY 1994, situated in the \_\_\_\_\_ Mining District, Eureka County, State of Nevada.

Said claim is located in the:

SE 1/4 of Section	23	T 27	N, R 49	E, MDB&M
SW 1/4 of Section	24	T 27	N, R 49	E, MDB&M
NE 1/4 of Section		T	N, R 49	E, MDB&M
SE 1/4 of Section		T	N, R 49	E, MDB&M

to tie this claim to the Public Survey, begin at the NE Corner of Section 1, T 26 N, R 49 E, Mountain Diablo Base and Meridian; thence North 11 1/2° and West 390' to the Northeast corner of this claim.

Locator claims 1500 linear feet along the course of the mineral bearing ledge, lode or vein, extending 20 feet from the location monument in a East direction and 1480 feet in an West direction together with 300 feet on each side of the center of the ledge for the entire length of the claim.

The exterior boundaries of this claim are clearly marked by 2" x 2" x 4" wood post monuments firmly set in the ground and bearing applicable monument designation. The description of such claim is: beginning at the Northeast Corner,

thence, South	600'	to the SE Corner
thence, West	1500'	to the SW Corner
thence, North	600'	to the NW Corner
thence, East	1500'	to the NE Corner

the point and place of beginning.

The monumentation and marking of the corners was completed by the \_\_\_\_\_ day of July 1994

The location work consisted of making a claim map as provided by NRS 517.040. Two copies of this claim map have been filed with the Eureka County Recorder and the lode claim filing fee has been paid to the County Recorder.

Locator:

Santa Fe Pacific Gold Corporation  
250 S. Rock Boulevard, #Suite 100  
Reno, Nevada 89502

By:

[Signature]  
Jeffrey P. Nicol, Agent  
Dated: \_\_\_\_\_ 7-25 \_\_\_\_\_, 1994



155208

CERTIFICATE OF LOCATION

THIS IS TO CERTIFY that the AGIE #203 lode mining claim was located by:

Santa Fe Pacific Gold Corporation  
250 S. Rock Boulevard, Suite 100  
Reno, Nevada 89502

on the 9th day of July 1994, situated in the Mining District, Eureka County, State of Nevada.

Said claim is located in the:

SE	1/4 of Section 24	T 27	N, R 49	E, MDB&M
NE	1/4 of Section 23	T 27	N, R 49	E, MDB&M
	1/4 of Section	T	N, R 49	E, MDB&M
	1/4 of Section	T	N, R 49	E, MDB&M

to tie this claim to the Public Survey, begin at the NE Corner of Section 1, T 26 N, R 49 E, Mountain Diablo Base and Meridian; thence North 16200' and West 5400' to the Northeast corner of this claim.

Locator claims 1500 linear feet along the course of the mineral bearing ledge, lode or vein, extending 20 feet from the location monument in a West direction and 1480 feet in an East direction together with 300 feet on each side of the center of the ledge for the entire length of the claim.

The exterior boundaries of this claim are clearly marked by 2" x 2" x 4" Wood post monuments firmly set in the ground and bearing applicable monument designation. The description of such claim is: beginning at the Northeast Corner,

thence, South	600'	to the SE Corner
thence, West	1500'	to the SW Corner
thence, North	600'	to the NW Corner
thence, East	1500'	to the NE Corner

the point and place of beginning.

The monumentation and marking of the corners was completed by the 25th day of July 1994.

The location work consisted of making a claim map as provided by NRS 517.040. Two copies of this claim map have been filed with the Eureka County Recorder and the lode claim filing fee has been paid to the County Recorder.

Locator:

Santa Fe Pacific Gold Corporation  
250 S. Rock Boulevard, #Suite 100  
Reno, Nevada 89502

By:

Jeffrey P. Nicol, Agent  
Dated: 7-25 1994

155208

EUREKA COUNTY NEVADA  
M. H. REBALEATI, RECORDER  
FILE NO. FEES \$9.50

BOOK 275 PAGE 496  
OFFICIAL RECORDS  
RECORDED AT THE REQUEST OF  
S. F. P. G. C.  
94 SEP 26 PH 3:55

CERTIFICATE OF LOCATION

THIS IS TO CERTIFY that the AGIE # 209 lode mining claim was located by:

Santa Fe Pacific Gold Corporation  
250 S. Rock Boulevard, Suite 100  
Reno, Nevada 89502

on the 9th day of July 1994, situated in the Mining District, Eureka County, State of Nevada.

Said claim is located in the:

SE 1/4 of Section 24	T 27	N, R 49	E, MDB&M
SW 1/4 of Section 24	T 27	N, R 49	E, MDB&M
NE 1/4 of Section 23	T 27	N, R 49	E, MDB&M
SW 1/4 of Section 23	T 27	N, R 49	E, MDB&M

to the this claim to the Public Survey, begin at the NE Corner of Section 1, T 26 N, R 49 E, Mountain Diablo Base and Meridian; thence with 200' and West 690' to the Northeast corner of this claim.

Locator claims 1500 linear feet along the course of the mineral bearing ledge, lode or vein, extending 20 feet from the location monument in a West direction and 1480 feet in an West direction together with 300 feet on each side of the center of the ledge for the entire length of the claim.

The exterior boundaries of this claim are clearly marked by 2" X 2" X 4" Wood post monuments firmly set in the ground and bearing applicable monument designation. The description of such claim is: beginning at the Northeast Corner,

thence, South	600'	to the SE Corner
thence, West	1500'	to the SW Corner
thence, North	600'	to the NW Corner
thence, East	1500'	to the NE Corner

the point and place of beginning.

The monumentation and marking of the corners was completed by the 25th day of July 1994.

The location work consisted of making a claim map as provided by NRS 517.040. Two copies of this claim map have been filed with the Eureka County Recorder and the lode claim filing fee has been paid to the County Recorder.

Locator:

Santa Fe Pacific Gold Corporation  
250 S. Rock Boulevard, #Suite 100  
Reno, Nevada 89502

By:

Jeffrey P. Nicol, Agent

Dated: 7-25, 1994

BOOK 275 PAGE 497  
OFFICIAL RECORDS  
RECORDED AT THE REQUEST OF  
S.F.P.G.C.  
94 SEP 26 PM 3: 55

EUREKA COUNTY NEVADA  
M.M. REBALEATI, RECORDER  
FILE NO. FEES \$9.50

155209

CERTIFICATE OF LOCATION

THIS IS TO CERTIFY that the AGIE # 205 lode mining claim was located by:

Santa Fe Pacific Gold Corporation  
250 S. Rock Boulevard, Suite 100  
Reno, Nevada 89502

on the 9th day of July 1994, situated in the Mining District, Eureka County, State of Nevada.

Said claim is located in the:

NE 1/4 of Section 23, T 27 N, R 49 E, MDB&M  
1/4 of Section 23, T 27 N, R 49 E, MDB&M  
1/4 of Section 23, T 27 N, R 49 E, MDB&M  
1/4 of Section 23, T 27 N, R 49 E, MDB&M  
1/4 of Section 23, T 27 N, R 49 E, MDB&M  
to tie this claim to the Public Survey, begin at the NE Corner of Section 1, T 26 N, R 49 E, Mountain Diablo Base and Meridian; thence North 15600' and West 5700' to the Northeast corner of this claim.

Locator claims 1500 linear feet along the course of the mineral bearing ledge, lode or vein, extending 20 feet from the location monument in a West direction and 1480 feet in an East direction together with 300 feet on each side of the center of the ledge for the entire length of the claim.

The exterior boundaries of this claim are clearly marked by 2" x 2" x 4" Wood post monuments firmly set in the ground and bearing applicable monument designation. The description of such claim is: beginning at the Northeast Corner,

thence, South 600' to the SE Corner  
thence, West 1500' to the SW Corner  
thence, North 600' to the NW Corner  
thence, East 1500' to the NE Corner  
the point and place of beginning.

The monumentation and marking of the corners was completed by the 25th day of July 1994.

The location work consisted of making a claim map as provided by NRS 517.040. Two copies of this claim map have been filed with the Eureka County Recorder and the lode claim filing fee has been paid to the County Recorder.

Locator:

Santa Fe Pacific Gold Corporation  
250 S. Rock Boulevard, #Suite 100  
Reno, Nevada 89502

By:

*[Signature]*  
Jeffrey P. Nicol, Agent

Dated: 7-25, 1994

BOOK 275 PAGE 498  
OFFICIAL RECORDS  
RECORDED AT THE REQUEST OF  
S. F. P. G. C.  
94 SEP 26 PM 3: 55

EUREKA COUNTY NEVADA  
M. J. REBALCATTI, RECORDER  
FILE NO. FEES 9.50

155210

CERTIFICATE OF LOCATION

THIS IS TO CERTIFY that the AGIE # 206 lode mining claim was located by:

Santa Fe Pacific Gold Corporation  
250 S. Rock Boulevard, Suite 100  
Reno, Nevada 89502

on the 9th day of July 1994, situated in the Eureka County, State of Nevada.

Said claim is located in the:

NE 1/4 of Section 23	T 27	N, R 49	E, MDB&M
NW 1/4 of Section 23	T 27	N, R 49	E, MDB&M
1/4 of Section	T	N, R 49	E, MDB&M
1/4 of Section	T	N, R 49	E, MDB&M

to tie this claim to the Public Survey, begin at the NE Corner of Section 1, T 26 N, R 49 E, Mountain Diablo Base and Meridian; thence North 1500' and West 600' to the Northeast corner of this claim.

Locator claims 1500 linear feet along the course of the mineral bearing ledge, lode or vein, extending 20 feet from the location monument in a East direction and 1480 feet in an West direction together with 300 feet on each side of the center of the ledge for the entire length of the claim.

The exterior boundaries of this claim are clearly marked by 2" X 2" X 4" Wood post monuments firmly set in the ground and bearing applicable monument designation. The description of such claim is: beginning at the Northeast Corner,

thence, South	600'	to the SE Corner
thence, West	1500'	to the SW Corner
thence, North	600'	to the NW Corner
thence, East	1500'	to the NE Corner

the point and place of beginning.

The monumentation and marking of the corners was completed by the 25th day of July 1994.

The location work consisted of making a claim map as provided by NRS 517.040. Two copies of this claim map have been filed with the Eureka County Recorder and the lode claim filing fee has been paid to the County Recorder.

Locator:

Santa Fe Pacific Gold Corporation  
250 S. Rock Boulevard, #Suite 100  
Reno, Nevada 89502

By:

Jeffrey P. Nicol, Agent  
Dated: 7-25, 1994

155211

BOOK 275 PAGE 499  
OFFICIAL RECORDS  
RECORDED AT THE REQUEST OF  
S. F. P. G. C.  
94 SEP 26 PM 3: 55  
EUREKA COUNTY NEVADA  
M. H. REBALEATI, RECORDER  
FILE NO. FEES 9.50

155212

BOOK 275 PAGE 500  
OFFICIAL RECORDS  
RECORDED AT THE REQUEST OF  
S.F. P.G.C.  
94 SEP 26 PM 3: 55

EUREKA COUNTY NEVADA  
M.N. REBALEATI, RECORDER  
FILE NO. FEES 9.50

Dated: 7-25, 1994

By: [Signature]  
Jeffrey P. Nicol, Agent  
Santa Fe Pacific Gold Corporation  
250 S. Rock Boulevard, #Suite 100  
Reno, Nevada 89502

Locator:

The location work consisted of making a claim map as provided by NRS 517.040. Two copies of this claim map have been filed with the Eureka County Recorder and the lode claim filing fee has been paid to the County Recorder.

The monumentation and marking of the corners was completed by the 25th day of July, 1994.

the point and place of beginning.

thence, South 600' to the SE Corner  
thence, West 1500' to the SW Corner  
thence, North 600' to the NW Corner  
thence, East 1500' to the NE Corner

The exterior boundaries of this claim are clearly marked by 2" x 2" x 4" Wood post monuments firmly set in the ground and bearing applicable monument designation. The description of such claim is: beginning at the Northeast Corner,

each side of the center of the ledge for the entire length of the claim. lode or vein, extending 20 feet from the location monument in a West direction and 1480 feet in an East direction together with 300 feet on

Locator claims 1500 linear feet along the course of the mineral bearing ledge,

to tie this claim to the Public Survey, begin at the NE Corner of Section 1, T 26 N, R 49 E, Mountain Diablo Base and Meridian; thence North 1500' and West 5400' to the Northeast corner of this claim.

Said claim is located in the:

on the 9th day of July, 1994, situated in the Eureka County, State of Nevada.

Santa Fe Pacific Gold Corporation  
250 S. Rock Boulevard, Suite 100  
Reno, Nevada 89502

THIS IS TO CERTIFY that the AGIE # 207 lode mining claim was located by:

CERTIFICATE OF LOCATION

155212



CERTIFICATE OF LOCATION

THIS IS TO CERTIFY that the AGIE # 208 lode mining claim was located by:

Santa Fe Pacific Gold Corporation  
250 S. Rock Boulevard, Suite 100  
Reno, Nevada 89502

on the 9th day of July 1994, situated in the Mining District, Eureka County, State of Nevada.

Said claim is located in the:

NE 1/4 of Section 23	T	27	N, R	49	E, MDB&M
NW 1/4 of Section 23	T	27	N, R	49	E, MDB&M
1/4 of Section	T		N, R	49	E, MDB&M
1/4 of Section	T		N, R	49	E, MDB&M
to tie this claim to the Public Survey, begin at the NE Corner of Section 1, T 26 N, R 49 E, Mountain Diablo Base and Meridian; thence North 1500' and West 600' to the Northeast corner of this claim.					

Locator claims 1500 linear feet along the course of the mineral bearing ledge, lode or vein, extending 20 feet from the location monument in a East direction and 1480 feet in an West direction together with 300 feet on each side of the center of the ledge for the entire length of the claim.

The exterior boundaries of this claim are clearly marked by 2" X 2" X 4" Wood post monuments firmly set in the ground and bearing applicable monument designation. The description of such claim is: beginning at the Northeast Corner,

thence, South	600'	to the SE Corner
thence, West	1500'	to the SW Corner
thence, North	600'	to the NW Corner
thence, East	1500'	to the NE Corner

The monumentation and marking of the corners was completed by the 25th day of July 1994.

The location work consisted of making a claim map as provided by NRS 517.040. Two copies of this claim map have been filed with the Eureka County Recorder and the lode claim filing fee has been paid to the County Recorder.

Locator:

Santa Fe Pacific Gold Corporation  
250 S. Rock Boulevard, #Suite 100  
Reno, Nevada 89502

By:

*[Signature]*  
Jeffrey P. Nicol, Agent  
Dated: 7-25, 1994

BOOK 275 PAGE 501  
OFFICIAL RECORDS  
RECORDED AT THE REQUEST OF  
S. F. P. G. C.  
94 SEP 26 PM 3: 56  
EUREKA COUNTY NEVADA  
M. N. REBALEATI, RECORDER  
FILE NO. FEES \$ 9.50  
155213

CERTIFICATE OF LOCATION

THIS IS TO CERTIFY that the AGIE # 309 lode mining claim was located by:

Santa Fe Pacific Gold Corporation  
250 S. Rock Boulevard, Suite 100  
Reno, Nevada 89502

on the 9th day of July 1994, situated in the \_\_\_\_\_ Mining District, \_\_\_\_\_ Eureka County, State of Nevada.  
Said claim is located in the:

NE	1/4 of Section 23	T 27	N, R 49	E, MDB&M
	1/4 of Section	T	N, R 49	E, MDB&M
	1/4 of Section	T	N, R 49	E, MDB&M
	1/4 of Section	T	N, R 49	E, MDB&M
	1/4 of Section	T	N, R 49	E, MDB&M

to tie this claim to the Public Survey, begin at the NE Corner of Section 1, T 26 N, R 49 E, Mountain Diablo Base and Meridian; thence North 24°00' and West 57°00' to the Northeast corner of this claim.

Locator claims 1500 linear feet along the course of the mineral bearing ledge, lode or vein, extending 20 feet from the location monument in a West direction and 1480 feet in an East direction together with 300 feet on each side of the center of the ledge for the entire length of the claim.

The exterior boundaries of this claim are clearly marked by 2" x 2" x 4" Wood post monuments firmly set in the ground and bearing applicable monument designation. The description of such claim is: beginning at the Northeast Corner,

thence, South	600'	to the SE Corner
thence, West	1500'	to the SW Corner
thence, North	600'	to the NW Corner
thence, East	1500'	to the NE Corner

the point and place of beginning.

The monumentation and marking of the corners was completed by the 25th day of July 1994.

The location work consisted of making a claim map as provided by NRS 517.040. Two copies of this claim map have been filed with the Eureka County Recorder and the lode claim filing fee has been paid to the County Recorder.

Locator:

Santa Fe Pacific Gold Corporation  
250 S. Rock Boulevard, #Suite 100  
Reno, Nevada 89502

By:

*[Signature]*  
Jeffrey P. Nicol, Agent  
Dated: 7-25, 1994

BOOK 275 PAGE 502  
OFFICIAL RECORDS  
RECORDED AT THE REQUEST OF  
S. F. P. G. C.  
94 SEP 26 PM 3: 56  
EUREKA COUNTY NEVADA  
M. H. REBALEATI, RECORDER  
FILE NO. FEES \$9.50

155214

155215

CERTIFICATE OF LOCATION

THIS IS TO CERTIFY that the AGIE #210 lode mining claim was located by:

Santa Fe Pacific Gold Corporation  
250 S. Rock Boulevard, Suite 100  
Reno, Nevada 89502

on the 9th day of July 1994, situated in the \_\_\_\_\_ Mining District, Eureka County, State of Nevada.

Said claim is located in the:

NE	1/4 of Section	23	T	27	N, R	49	E, MDB&M
NW	1/4 of Section	23	T	27	N, R	49	E, MDB&M
	1/4 of Section		T		N, R	49	E, MDB&M
	1/4 of Section		T		N, R	49	E, MDB&M

to tie this claim to the Public Survey, begin at the NE Corner of Section 1, T 26 N, R 49 E, Mountain Diablo Base and Meridian; thence North 74°00' and West 69°00' to the Northeast corner of this claim.

Locator claims 1500 linear feet along the course of the mineral bearing ledge, lode or vein, extending 20 feet from the location monument in a East direction and 1480 feet in an West direction together with 300 feet on each side of the center of the ledge for the entire length of the claim.

The exterior boundaries of this claim are clearly marked by 2" x 2" x 4" Wood post monuments firmly set in the ground and bearing applicable monument designation. The description of such claim is: beginning at the Northeast Corner,

thence, South	600'	to the SE Corner
thence, West	1500'	to the SW Corner
thence, North	600'	to the NW Corner
thence, East	1500'	to the NE Corner

the point and place of beginning.

The monumentation and marking of the corners was completed by the 25th day of July 1994.

The location work consisted of making a claim map as provided by NRS 517.040. Two copies of this claim map have been filed with the Eureka County Recorder and the lode claim filing fee has been paid to the County Recorder.

Locator:

Santa Fe Pacific Gold Corporation  
250 S. Rock Boulevard, #Suite 100  
Reno, Nevada 89502

By:

*[Signature]*  
Jeffrey P. Nicol, Agent

Dated: 7-25, 1994

BOOK 275 PAGE 503  
OFFICIAL RECORDS  
RECORDED AT THE REQUEST OF  
S.F.P.G.C.  
94 SEP 26 PM 3: 56  
EUREKA COUNTY NEVADA  
M.M. REBALEATI, RECORDER  
FILE NO. FEES \$9.50

155215

BOOK 275 PAGE 503

CERTIFICATE OF LOCATION

THIS IS TO CERTIFY that the AGIE # 211 lode mining claim was located by:

Santa Fe Pacific Gold Corporation  
250 S. Rock Boulevard, Suite 100  
Reno, Nevada 89502

on the 9th day of July 1994, situated in the \_\_\_\_\_ Mining District, \_\_\_\_\_ County, State of Nevada.

Said claim is located in the:

NE	1/4 of Section	23	T	27	N, R	49	E, MDB&M
SE	1/4 of Section	23	T	27	N, R	49	E, MDB&M
SW	1/4 of Section	23	T	27	N, R	49	E, MDB&M
SE	1/4 of Section	23	T	27	N, R	49	E, MDB&M
SW	1/4 of Section	23	T	27	N, R	49	E, MDB&M
SE	1/4 of Section	23	T	27	N, R	49	E, MDB&M
SW	1/4 of Section	23	T	27	N, R	49	E, MDB&M
SE	1/4 of Section	23	T	27	N, R	49	E, MDB&M
SW	1/4 of Section	23	T	27	N, R	49	E, MDB&M

to tie this claim to the Public Survey, begin at the NE Corner of Section 1, T 26 N, R 49 E, Mountain Diablo Base and Meridian; thence North 1380' and West 540' to the Northeast corner of this claim.

Locator claims 1500 linear feet along the course of the mineral bearing ledge, lode or vein, extending 20 feet from the location monument in a West direction and 1480 feet in an East direction together with 300 feet on each side of the center of the ledge for the entire length of the claim.

The exterior boundaries of this claim are clearly marked by 2" X 2" X 4" Wood post monuments firmly set in the ground and bearing applicable monument designation. The description of such claim is: beginning at the Northeast Corner,

thence, South	600'	to the SE Corner
thence, West	1500'	to the SW Corner
thence, North	600'	to the NW Corner
thence, East	1500'	to the NE Corner

The monumentation and marking of the corners was completed by the 25th day of July 1994.

The location work consisted of making a claim map as provided by NRS 517.040. Two copies of this claim map have been filed with the Eureka County Recorder and the lode claim filing fee has been paid to the County Recorder.

Locator:

Santa Fe Pacific Gold Corporation  
250 S. Rock Boulevard, #Suite 100  
Reno, Nevada 89502

By:

*[Signature]*  
Jeffrey P. Nicol, Agent  
Dated: 7-25, 1994

BOOK 275 PAGE 504  
OFFICIAL RECORDS  
RECORDED AT THE REQUEST OF  
S. F. P. G. C.  
94 SEP 26 PM 3: 56  
EUREKA COUNTY NEVADA  
M. N. REBALEATI, RECORDER  
FILE NO. FEES \$9.50

CERTIFICATE OF LOCATION

THIS IS TO CERTIFY that the AGIE # 212 lode mining claim was located by:

Santa Fe Pacific Gold Corporation  
250 S. Rock Boulevard, Suite 100  
Reno, Nevada 89502

on the 9th day of July 1994, situated in the \_\_\_\_\_ Mining District, \_\_\_\_\_ Eureka County, State of Nevada.  
Said claim is located in the:

NE 1/4 of Section 23	T 27	N, R 49	E, MDB&M
NW 1/4 of Section 23	T 27	N, R 49	E, MDB&M
SE 1/4 of Section 23	T 27	N, R 49	E, MDB&M
SW 1/4 of Section 23	T 27	N, R 49	E, MDB&M

to tie this claim to the Public Survey, begin at the NE Corner of Section 1, T 26 N, R 49 E, Mountain Diablo Base and Meridian; thence \_\_\_\_\_ and \_\_\_\_\_ to the Northeast corner of this claim.

Locator claims 1500 linear feet along the course of the mineral bearing ledge, lode or vein, extending 20 feet from the location monument in a ~~East~~ direction and 1480 feet in an ~~West~~ direction together with 300 feet on each side of the center of the ledge for the entire length of the claim.

The exterior boundaries of this claim are clearly marked by 2" x 2" x 4" Wood post monuments firmly set in the ground and bearing applicable monument designation. The description of such claim is: beginning at the Northeast Corner,

thence, South	600'	to the SE Corner
thence, West	1500'	to the SW Corner
thence, North	600'	to the NW Corner
thence, East	1500'	to the NE Corner

the point and place of beginning.

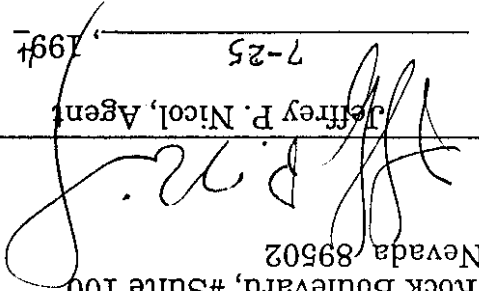
The monumentation and marking of the corners was completed by the 25th day of July 1994.

The location work consisted of making a claim map as provided by NRS 517.040. Two copies of this claim map have been filed with the Eureka County Recorder and the lode claim filing fee has been paid to the County Recorder.

Locator:

Santa Fe Pacific Gold Corporation  
250 S. Rock Boulevard, #Suite 100  
Reno, Nevada, 89502

By:

  
Jeffrey P. Nicol, Agent

Dated: 7-25, 1994

OFFICIAL RECORDS  
RECORDED AT THE REQUEST OF

S. F. P. G. C.

94 SEP 26 PM 3:56

EUREKA COUNTY NEVADA  
M. REBALEATI, RECORDER  
FILE NO. FEES 9.50

155217



155218

BOOK 275 PAGE 506  
OFFICIAL RECORDS  
RECORDED AT THE REQUEST OF  
S.F. P.G.C.  
94 SEP 26 PM 3:56

EUREKA COUNTY NEVADA  
M.N. REBALEATI, RECORDER  
FILE NO. FEES \$9.50

Locator:  
Santa Fe Pacific Gold Corporation  
250 S. Rock Boulevard, #Suite 100  
Reno, Nevada 89502  
By: *[Signature]*  
Jeffrey P. Nicol, Agent  
Dated: 7-25, 1994

The location work consisted of making a claim map as provided by NRS 517.040. Two copies of this claim map have been filed with the Eureka County Recorder and the lode claim filing fee has been paid to the County Recorder.  
The monumentation and marking of the corners was completed by the 25th day of July, 1994.

the point and place of beginning:  
thence, South 600' to the SE Corner  
thence, West 1500' to the SW Corner  
thence, North 600' to the NW Corner  
thence, East 1500' to the NE Corner

beginning at the Northeast Corner,  
bearing applicable monument designation. The description of such claim is:  
The exterior boundaries of this claim are clearly marked by 2" x 2" x 4" wood post monuments firmly set in the ground and lode or vein, extending 20 feet from the location monument in a West direction and 1480 feet in an East direction together with 300 feet on each side of the center of the ledge for the entire length of the claim.

Locator claims 1500 linear feet along the course of the mineral bearing ledge, lode or vein, extending 20 feet from the location monument in a West direction and 1480 feet in an East direction together with 300 feet on each side of the center of the ledge for the entire length of the claim.

Said claim is located in the:  
Mining District, Eureka County, State of Nevada.  
on the 9th day of July, 1994, situated in the  
Section 1, T 26 N, R 49 E, Mountain Diablo Base and Meridian; thence North 3200' and West 5100' to the Northeast corner of this claim.

was located by:  
Santa Fe Pacific Gold Corporation  
250 S. Rock Boulevard, Suite 100  
Reno, Nevada 89502

THIS IS TO CERTIFY that the AGIE # 213 lode mining claim

CERTIFICATE OF LOCATION

155218

155219

BOOK 275 PAGE 507  
OFFICIAL RECORDS  
RECORDED AT THE REQUEST OF  
S. F. P. G. C.  
94 SEP 26 PM 3:56  
EUREKA COUNTY NEVADA  
M.N. REBALEATI, RECORDER  
FILE NO. FEES 9.50

Locator:  
Santa Fe Pacific Gold Corporation  
250 S. Rock Boulevard, #Suite 100  
Reno, Nevada 89502  
By: *[Signature]*  
Jeffrey P. Nicol, Agent  
Dated: 7-25, 1994

The location work consisted of making a claim map as provided by NRS 517.040. Two copies of this claim map have been filed with the Eureka County Recorder and the lode claim filing fee has been paid to the County Recorder.  
The monumentation and marking of the corners was completed by the 25th day of July, 1994.

the point and place of beginning.  
thence, South 600' to the SE Corner  
thence, West 1500' to the SW Corner  
thence, North 600' to the NW Corner  
thence, East 1500' to the NE Corner

The exterior boundaries of this claim are clearly marked by 2" X 2" X 4" Wood post monuments firmly set in the ground and bearing applicable monument designation. The description of such claim is: beginning at the Northeast Corner,  
Locator claims 1500 linear feet along the course of the mineral bearing ledge, lode or vein, extending 20 feet from the location monument in a East direction and 1480 feet in an West direction together with 300 feet on each side of the center of the ledge for the entire length of the claim.

to tie this claim to the Public Survey, begin at the NE Corner of Section 1, T 26 N, R 49 E, Mountain Diablo Base and Meridian; thence North 13200' and West 6900' to the Northeast corner of this claim.  
SE 1/4 of Section 23, T 27 N, R 49 E, MDB&M  
SW 1/4 of Section 23, T 27 N, R 49 E, MDB&M  
1/4 of Section 23, T 27 N, R 49 E, MDB&M  
1/4 of Section 23, T 27 N, R 49 E, MDB&M  
1/4 of Section 23, T 27 N, R 49 E, MDB&M  
1/4 of Section 23, T 27 N, R 49 E, MDB&M

Said claim is located in the: Mining District, Eureka County, State of Nevada.  
on the 9th day of July 1994, situated in the Santa Fe Pacific Gold Corporation 250 S. Rock Boulevard, Suite 100 Reno, Nevada 89502

THIS IS TO CERTIFY that the AGTE # 214 lode mining claim was located by:

CERTIFICATE OF LOCATION

155219

155220

BOOK 275 PAGE 508  
OFFICIAL RECORDS  
RECORDED AT THE REQUEST OF  
S.F. P.G. C.  
94 SEP 26 PM 3:56

EUREKA COUNTY NEVADA  
M.N. REBALEATI, RECORDER  
FILE NO. FEES 9.50

By: Jeffrey P. Nicol, Agent  
Santa Fe Pacific Gold Corporation  
250 S. Rock Boulevard, #Suite 100  
Reno, Nevada 89502  
Dated: 7-25, 1994

Locator:

The location work consisted of making a claim map as provided by NRS 517.040. Two copies of this claim map have been filed with the Eureka County Recorder and the lode claim filing fee has been paid to the County Recorder.  
The monumentation and marking of the corners was completed by the 25th day of July, 1994.

600'	to the SE Corner	thence, South
1500'	to the SW Corner	thence, West
600'	to the NW Corner	thence, North
1500'	to the NE Corner	thence, East

The exterior boundaries of this claim are clearly marked by 2" X 2" X 4" Wood post monuments firmly set in the ground and bearing applicable monument designation. The description of such claim is: beginning at the Northeast Corner,

Locator claims 1500 linear feet along the course of the mineral bearing ledge, lode or vein, extending 20 feet from the location monument in a West direction and 1480 feet in an East direction together with 300 feet on each side of the center of the ledge for the entire length of the claim.

to tie this claim to the Public Survey, begin at the NE Corner of Section 1, T 26 N, R 49 E, Mountain Diablo Base and Meridian; thence North 1260' and West 3900' to the Northeast corner of this claim.

Said claim is located in the:

on the 9th day of July, 1994, situated in the Eureka County, State of Nevada.

Santa Fe Pacific Gold Corporation  
250 S. Rock Boulevard, Suite 100  
Reno, Nevada 89502

was located by: THIS IS TO CERTIFY that the AGIE # 25 lode mining claim

CERTIFICATE OF LOCATION

155220

CERTIFICATE OF LOCATION

THIS IS TO CERTIFY that the AGTE # 216 lode mining claim was located by:

Santa Fe Pacific Gold Corporation  
250 S. Rock Boulevard, Suite 100  
Reno, Nevada 89502

on the 9th day of July 1994, situated in the \_\_\_\_\_  
Mining District, Eureka County, State of Nevada.

Said claim is located in the:

SE	1/4 of Section	<u>23</u>	T	<u>27</u>	N, R	<u>49</u>	E, MDB&M
SW	1/4 of Section	<u>23</u>	T	<u>27</u>	N, R	<u>49</u>	E, MDB&M
	1/4 of Section		T		N, R	<u>49</u>	E, MDB&M
	1/4 of Section		T		N, R	<u>49</u>	E, MDB&M

to the this claim to the Public Survey, begin at the NE Corner of Section 1, T 26 N, R 49 E, Mountain Diablo Base and Meridian; thence North 23600', and West 6900' to the Northeast corner of this claim.

Locator claims 1500 linear feet along the course of the mineral bearing ledge, lode or vein, extending 20 feet from the location monument in a East direction and 1480 feet in an West direction together with 300 feet on each side of the center of the ledge for the entire length of the claim. The exterior boundaries of this claim are clearly marked by 2" X 2" X 4" Wood post monuments firmly set in the ground and bearing applicable monument designation. The description of such claim is: beginning at the Northeast Corner,

thence, South	600'	to the	SE Corner
thence, West	1500'	to the	SW Corner
thence, North	600'	to the	NW Corner
thence, East	1500'	to the	NE Corner

the point and place of beginning.

The monumentation and marking of the corners was completed by the 25th day of July 1994.

The location work consisted of making a claim map as provided by NRS 517.040. Two copies of this claim map have been filed with the Eureka County Recorder and the lode claim filing fee has been paid to the County Recorder.

Locator:

Santa Fe Pacific Gold Corporation  
250 S. Rock Boulevard, #Suite 100  
Reno, Nevada 89502

By:

Jeffrey P. Nicol, Agent  
Dated: 7-25, 1994

155221

EUREKA COUNTY NEVADA  
M.N. REBALEATI, RECORDER  
FILE NO. FEES \$9.50

BOOK 275 PAGE 509  
OFFICIAL RECORDS  
RECORDED AT THE REQUEST OF  
S. F. P. G. C.  
94 SEP 26 PM 3: 56

155222

CERTIFICATE OF LOCATION

THIS IS TO CERTIFY that the AGIE # 217 lode mining claim was located by:

Santa Fe Pacific Gold Corporation  
250 S. Rock Boulevard, Suite 100  
Reno, Nevada 89502

on the 9th day of July 1994, situated in the Mining District, Eureka County, State of Nevada.

Said claim is located in the:

SE	1/4 of Section	23	T	27	N, R	49	E, MDB&M
	1/4 of Section		T		N, R	49	E, MDB&M
	1/4 of Section		T		N, R	49	E, MDB&M
	1/4 of Section		T		N, R	49	E, MDB&M

to tie this claim to the Public Survey, begin at the NE Corner of Section 1, T 26 N, R 49 E, Mountain Diablo Base and Meridian; thence North 1200' and West 5400' to the Northeast corner of this claim.

Locator claims 1500 linear feet along the course of the mineral bearing ledge, lode or vein, extending 20 feet from the location monument in a West direction and 1480 feet in an East direction together with 300 feet on each side of the center of the ledge for the entire length of the claim.

The exterior boundaries of this claim are clearly marked by 2" x 2" x 4" Wood post monuments firmly set in the ground and bearing applicable monument designation. The description of such claim is: beginning at the Northeast Corner,

thence, South	600'	to the SE Corner
thence, West	1500'	to the SW Corner
thence, North	600'	to the NW Corner
thence, East	1500'	to the NE Corner

the point and place of beginning.

The monumentation and marking of the corners was completed by the 25th day of July 1994.

The location work consisted of making a claim map as provided by NRS 517.040. Two copies of this claim map have been filed with the Eureka County Recorder and the lode claim filing fee has been paid to the County Recorder.

Locator:

Santa Fe Pacific Gold Corporation  
250 S. Rock Boulevard, #Suite 100  
Reno, Nevada 89502

By:

*[Signature]*  
Jeffrey P. Nicol, Agent

Dated: 7-25, 1994

155222

BOOK 275 PAGE 510  
OFFICIAL RECORDS  
RECORDED AT THE REQUEST OF  
S.F.P.G.C.  
94 SEP 26 PM 3:56  
EUREKA COUNTY NEVADA  
M.N. REBAL EATL. RECORDER  
FILE NO. FEES 9.50



155223

BOOK 275 PAGE 511  
OFFICIAL RECORDS  
RECORDED AT THE REQUEST OF  
S. F. P. G. C.  
94 SEP 26 PM 3: 56  
EUREKA COUNTY NEVADA  
M. N. REBALEATI, RECORDER  
FILE NO. FEES \$9.50

By: [Signature]  
Santa Fe Pacific Gold Corporation  
250 S. Rock Boulevard, #Suite 100  
Reno, Nevada 89502  
Dated: 7-25, 1994  
Jeffrey P. Nicol, Agent

Locator:

The location work consisted of making a claim map as provided by NRS 517.040. Two copies of this claim map have been filed with the Eureka County Recorder and the lode claim filing fee has been paid to the County Recorder.  
The monumentation and marking of the corners was completed by the 25th day of July, 1994.

the point and place of beginning:  
thence, South 600' to the SE Corner  
thence, West 1500' to the SW Corner  
thence, North 600' to the NW Corner  
thence, East 1500' to the NE Corner

The exterior boundaries of this claim are clearly marked by 2" x 2" x 4" Wood post monuments firmly set in the ground and bearing applicable monument designation. The description of such claim is: beginning at the Northeast Corner,  
Locator claims 1500 linear feet along the course of the mineral bearing ledge, lode or vein, extending 20 feet from the location monument in a East direction and 1480 feet in an East direction together with 300 feet on each side of the center of the ledge for the entire length of the claim.

Said claim is located in the:  
SE 1/4 of Section 23, T 27, N, R 49, E, MDB&M  
SW 1/4 of Section 23, T 27, N, R 49, E, MDB&M  
1/4 of Section \_\_\_\_\_, T \_\_\_\_\_, N, R \_\_\_\_\_, E, MDB&M  
1/4 of Section \_\_\_\_\_, T \_\_\_\_\_, N, R \_\_\_\_\_, E, MDB&M  
to tie this claim to the Public Survey, begin at the NE Corner of Section 1, T 26 N, R 49 E, Mountain Diablo Base and Meridian; thence North 1200' and West 690' to the Northeast corner of this claim.

on the 9th day of July, 1994, situated in the \_\_\_\_\_ County, State of Nevada.  
Mining District, Eureka  
Santa Fe Pacific Gold Corporation  
250 S. Rock Boulevard, Suite 100  
Reno, Nevada 89502

THIS IS TO CERTIFY that the AGIE # 218 lode mining claim was located by:

CERTIFICATE OF LOCATION

155223

CERTIFICATE OF LOCATION

THIS IS TO CERTIFY that the AGIE # 219 lode mining claim was located by:

Santa Fe Pacific Gold Corporation  
250 S. Rock Boulevard, Suite 100  
Reno, Nevada 89502

on the 9th day of July 1994, situated in the \_\_\_\_\_  
Mining District, Eureka County, State of Nevada.

Said claim is located in the:

SE 23 27 1/4 of Section N, R 49 E, MDB&M  
1/4 of Section T, N, R 49 E, MDB&M  
1/4 of Section T, N, R 49 E, MDB&M  
1/4 of Section T, N, R 49 E, MDB&M  
to tie this claim to the Public Survey, begin at the NE Corner of  
Section 1, T 26 N, R 49 E, Mountain Diablo Base and Meridian; thence  
North 11400' and West 5400' to the Northeast corner of this claim.

Locator claims 1500 linear feet along the course of the mineral bearing ledge,  
lode or vein, extending 20 feet from the location monument in a West  
direction and 1480 feet in an East direction together with 300 feet on  
each side of the center of the ledge for the entire length of the claim.

The exterior boundaries of this claim are clearly marked by  
2" X 2" X 4" Wood post monuments firmly set in the ground and  
bearing applicable monument designation. The description of such claim is:  
beginning at the Northeast Corner,

thence, South 600' to the SE Corner  
thence, West 1500' to the SW Corner  
thence, North 600' to the NW Corner  
thence, East 1500' to the NE Corner  
the point and place of beginning.

The monumentation and marking of the corners was completed by the  
25th day of July 1994.

The location work consisted of making a claim map as provided by NRS  
517.040. Two copies of this claim map have been filed with the  
Eureka County Recorder and the lode claim filing fee has been paid  
to the County Recorder.

Locator:

Santa Fe Pacific Gold Corporation  
250 S. Rock Boulevard, #Suite 100  
Reno, Nevada 89502

By: [Signature]  
Jeffrey P. Nicol, Agent  
Dated: 7-25, 1994

155224

BOOK 275 PAGE 512  
OFFICIAL RECORDS  
RECORDED AT THE REQUEST OF  
S.F.P.G.C.  
94 SEP 26 PM 3: 56  
EUREKA COUNTY NEVADA  
M.M. REBALEATI, RECORDER  
FILE NO. FEES \$9.50

155225

EUREKA COUNTY NEVADA  
M.N. REBALEATI, RECORDER  
FILE NO. FEES \$9.50

BOOK 275 PAGE 513  
OFFICIAL RECORDS  
RECORDED AT THE REQUEST OF  
S. F. P. G. C.  
94 SEP 26 PM 3: 56

CERTIFICATE OF LOCATION

155225

THIS IS TO CERTIFY that the AGIE # 220 lode mining claim was located by:

Santa Fe Pacific Gold Corporation  
250 S. Rock Boulevard, Suite 100  
Reno, Nevada 89502

on the 9th day of July 1994, situated in the \_\_\_\_\_  
Mining District, Eureka County, State of Nevada.

Said claim is located in the:

9E	1/4 of Section	23	T	27	N, R	49	E, MDB&M
SW	1/4 of Section	23	T	27	N, R	49	E, MDB&M
	1/4 of Section		T		N, R	49	E, MDB&M
	1/4 of Section		T		N, R	49	E, MDB&M

to tie this claim to the Public Survey, begin at the NE Corner of Section 1, T 26 N, R 49 E, Mountain Diablo Base and Meridian; thence North 1/400' and West 1/400' to the Northeast corner of this claim.

Locator claims 1500 linear feet along the course of the mineral bearing ledge, lode or vein, extending 20 feet from the location monument in a East direction and 1480 feet in an West direction together with 300 feet on each side of the center of the ledge for the entire length of the claim.  
The exterior boundaries of this claim are clearly marked by 2" x 2" x 4" wood post monuments firmly set in the ground and bearing applicable monument designation. The description of such claim is: beginning at the Northeast Corner,

thence, South	600'	to the SE Corner
thence, West	1500'	to the SW Corner
thence, North	600'	to the NW Corner
thence, East	1500'	to the NE Corner

The monumentation and marking of the corners was completed by the 25th day of July 1994.

The location work consisted of making a claim map as provided by NRS 517.040. Two copies of this claim map have been filed with the Eureka County Recorder and the lode claim filing fee has been paid to the County Recorder.

Locator:

Santa Fe Pacific Gold Corporation  
250 S. Rock Boulevard, #Suite 100  
Reno, Nevada 89502

By:

Jeffrey P. Nicol, Agent  
Dated: 7-25, 1994

CERTIFICATE OF LOCATION

THIS IS TO CERTIFY that the AGTE # 221 lode mining claim was located by:

Santa Fe Pacific Gold Corporation  
250 S. Rock Boulevard, Suite 100  
Reno, Nevada 89502

on the 9th day of July 1994, situated in the \_\_\_\_\_  
Mining District, Eureka County, State of Nevada.

Said claim is located in the:

S1/4 of Section 14	T 27	N, R 49	E, MDB&M
SW 1/4 of Section 23	T 27	N, R 49	E, MDB&M
1/4 of Section	T	N, R 49	E, MDB&M
1/4 of Section	T	N, R 49	E, MDB&M
to tie this claim to the Public Survey, begin at the NE Corner of Section 1, T 26 N, R 49 E, Mountain Diablo Base and Meridian; thence			
North 16 200' and West 2100' to the Northeast corner of this claim.			

Locator claims 1500 linear feet along the course of the mineral bearing ledge, lode or vein, extending 20 feet from the location monument in a West direction and 1480 feet in an East direction together with 300 feet on each side of the center of the ledge for the entire length of the claim.

The exterior boundaries of this claim are clearly marked by 2" x 2" x 4" Wood post monuments firmly set in the ground and bearing applicable monument designation. The description of such claim is: beginning at the Northeast Corner,

thence, South	600'	to the SE Corner
thence, West	1500'	to the SW Corner
thence, North	600'	to the NW Corner
thence, East	1500'	to the NE Corner

The monumentation and marking of the corners was completed by the 25th day of July 1994.

The location work consisted of making a claim map as provided by NRS 517.040. Two copies of this claim map have been filed with the Eureka County Recorder and the lode claim filing fee has been paid to the County Recorder.

Locator:

Santa Fe Pacific Gold Corporation  
250 S. Rock Boulevard, #Suite 100  
Reno, Nevada 89502

By:

*[Signature]*  
Jeffrey P. Nicol, Agent

Dated: 7-25, 1994

BOOK 275 PAGE 514

OFFICIAL RECORDS  
RECORDED AT THE REQUEST OF  
S. F. P. G. C.

94 SEP 26 PM 3:56

NEVADA  
EUREKA COUNTY  
M.N. REBAL EATI. RECORDER  
FILE NO. FEES \$9.50

155226

CERTIFICATE OF LOCATION

THIS IS TO CERTIFY that the AGIE # 222 lode mining claim was located by:

Santa Fe Pacific Gold Corporation  
250 S. Rock Boulevard, Suite 100  
Reno, Nevada 89502

on the 9th day of July 1994, situated in the Eureka County, State of Nevada.  
Mining District, Eureka County, State of Nevada.  
Said claim is located in the:

S12	1/4 of Section	14	T	27	N, R	49	E, MDB&M
SE	1/4 of Section	15	T	27	N, R	49	E, MDB&M
NE	1/4 of Section	22	T	27	N, R	49	E, MDB&M
NW	1/4 of Section	23	T	27	N, R	49	E, MDB&M

to tie this claim to the Public Survey, begin at the NE Corner of Section 1, T 26 N, R 49 E, Mountain Diablo Base and Meridian; thence North 16.20', and West 99.00' to the Northeast corner of this claim.

Locator claims 1500 linear feet along the course of the mineral bearing ledge, lode or vein, extending 20 feet from the location monument in a East direction and 1480 feet in an West direction together with 300 feet on each side of the center of the ledge for the entire length of the claim.

The exterior boundaries of this claim are clearly marked by 2" X 2" X 4" Wood post monuments firmly set in the ground and bearing applicable monument designation. The description of such claim is: beginning at the Northeast Corner,

thence, South	600'	to the SE Corner
thence, West	1500'	to the SW Corner
thence, North	600'	to the NW Corner
thence, East	1500'	to the NE Corner

the point and place of beginning.

The monumentation and marking of the corners was completed by the 25th day of July 1994.

The location work consisted of making a claim map as provided by NRS 517.040. Two copies of this claim map have been filed with the Eureka County Recorder and the lode claim filing fee has been paid to the County Recorder.

Locator:

Santa Fe Pacific Gold Corporation  
250 S. Rock Boulevard, #Suite 100  
Reno, Nevada 89502

By:

Jeffrey P. Nicol Agent  
Dated: 7-25, 1994

BOOK 275 PAGE 515  
OFFICIAL RECORDS  
RECORDED AT THE REQUEST OF  
S. F. P. G. C.  
94 SEP 26 PM 3: 56

EUREKA COUNTY NEVADA  
M.N. REBALEATI, RECORDER  
FILE NO. FEES \$9.50



155228

EUREKA COUNTY NEVADA  
M.N. REBALEATI, RECORDER  
FILE NO. FEE \$9.50

BOOK 275 PAGE 516  
OFFICIAL RECORDS  
RECORDED AT THE REQUEST OF  
S. F. P. G. C.  
9/4 SEP 26 PM 3:56

CERTIFICATE OF LOCATION

155228

THIS IS TO CERTIFY that the AGIF # 223 lode mining claim was located by:

Santa Fe Pacific Gold Corporation  
250 S. Rock Boulevard, Suite 100  
Reno, Nevada 89502

on the 9th day of July 1994, situated in the \_\_\_\_\_  
Mining District, Eureka County, State of Nevada.

Said claim is located in the:

NM 1/4 of Section 23, T 27 N, R 49 E, MDB&M  
1/4 of Section 23, T 27 N, R 49 E, MDB&M  
1/4 of Section 23, T 27 N, R 49 E, MDB&M  
1/4 of Section 23, T 27 N, R 49 E, MDB&M  
1/4 of Section 23, T 27 N, R 49 E, MDB&M  
to the claim to the Public Survey, begin at the NE Corner of \_\_\_\_\_  
Section 1, T 26 N, R 49 E, Mountain Diablo Base and Meridian; thence  
North 1500' and West 200' to the Northeast corner of this claim.

Locator claims 1500 linear feet along the course of the mineral bearing ledge, lode or vein, extending 20 feet from the location monument in a West direction and 1480 feet in an East direction together with 300 feet on each side of the center of the ledge for the entire length of the claim.

The exterior boundaries of this claim are clearly marked by 2" x 2" x 4" Wood post monuments firmly set in the ground and bearing applicable monument designation. The description of such claim is: beginning at the Northeast Corner,

thence, South 600' to the SE Corner  
thence, West 1500' to the SW Corner  
thence, North 600' to the NW Corner  
thence, East 1500' to the NE Corner  
the point and place of beginning.

The monumentation and marking of the corners was completed by the \_\_\_\_\_ day of July 1994.

The location work consisted of making a claim map as provided by NRS 517.040. Two copies of this claim map have been filed with the Eureka County Recorder and the lode claim filing fee has been paid to the County Recorder.

Locator:

Santa Fe Pacific Gold Corporation  
250 S. Rock Boulevard, #Suite 100  
Reno, Nevada 89502

By:

Jeffrey P. Nicol, Agent

Dated: \_\_\_\_\_ 7-25 \_\_\_\_\_, 1994



155230

CERTIFICATE OF LOCATION

THIS IS TO CERTIFY that the AGIE # 225 lode mining claim was located by:

Santa Fe Pacific Gold Corporation  
250 S. Rock Boulevard, Suite 100  
Reno, Nevada 89502

on the 9th day of July 1994, situated in the \_\_\_\_\_  
Mining District, Eureka County, State of Nevada.

Said claim is located in the:

<u>N, R 49</u>	<u>E, MDB&amp;M</u>	<u>1/4 of Section</u>	<u>23</u>	<u>T 27</u>	<u>N, R 49</u>	<u>E, MDB&amp;M</u>
<u>N, R 49</u>	<u>E, MDB&amp;M</u>	<u>1/4 of Section</u>		<u>T</u>	<u>N, R 49</u>	<u>E, MDB&amp;M</u>
<u>N, R 49</u>	<u>E, MDB&amp;M</u>	<u>1/4 of Section</u>		<u>T</u>	<u>N, R 49</u>	<u>E, MDB&amp;M</u>
<u>N, R 49</u>	<u>E, MDB&amp;M</u>	<u>1/4 of Section</u>		<u>T</u>	<u>N, R 49</u>	<u>E, MDB&amp;M</u>

to the this claim to the Public Survey, begin at the NE Corner of Section 1, T 26 N, R 49 E, Mountain Diablo Base and Meridian; thence North 1500' and West 890' to the Northeast corner of this claim.

Locator claims 1500 linear feet along the course of the mineral bearing ledge, lode or vein, extending 20 feet from the location monument in a West direction and 1480 feet in an East direction together with 300 feet on each side of the center of the ledge for the entire length of the claim.

The exterior boundaries of this claim are clearly marked by 2" X 2" X 4" wood post monuments firmly set in the ground and bearing applicable monument designation. The description of such claim is: beginning at the Northeast Corner,

<u>600'</u>	<u>to the SE corner</u>	<u>thence, South</u>
<u>1500'</u>	<u>to the SW corner</u>	<u>thence, West</u>
<u>600'</u>	<u>to the NW corner</u>	<u>thence, North</u>
<u>1500'</u>	<u>to the NE corner</u>	<u>thence, East</u>

the point and place of beginning.

The monumentation and marking of the corners was completed by the 25th day of July 1994.

The location work consisted of making a claim map as provided by NRS 517.040. Two copies of this claim map have been filed with the Eureka County Recorder and the lode claim filing fee has been paid to the County Recorder.

Locator:

Santa Fe Pacific Gold Corporation  
250 S. Rock Boulevard, #Suite 100  
Reno, Nevada 89502

By:

Jeffrey P. Nicol, Agent  
Dated: 7-25, 1994

BOOK 275 PAGE 518  
OFFICIAL RECORDS  
RECORDED AT THE REQUEST OF  
S. F. P. G. C.  
94 SEP 26 PM 3: 56

EUREKA COUNTY NEVADA  
M. N. REBALEATI, RECORDER  
FILE NO. FEES 9.50

155230

155231

CERTIFICATE OF LOCATION

THIS IS TO CERTIFY that the AGIE # 226 lode mining claim was located by:

Santa Fe Pacific Gold Corporation  
250 S. Rock Boulevard, Suite 100  
Reno, Nevada 89502

on the 9th day of July 1994, situated in the \_\_\_\_\_  
Mining District, Eureka County, State of Nevada.

Said claim is located in the:

<u>NE</u> 1/4 of Section <u>22</u>	<u>T</u> <u>27</u>	<u>N, R</u> <u>49</u>	<u>E, MDB&amp;M</u>
<u>NW</u> 1/4 of Section <u>23</u>	<u>T</u> <u>27</u>	<u>N, R</u> <u>49</u>	<u>E, MDB&amp;M</u>
<u>SE</u> 1/4 of Section	<u>T</u>	<u>N, R</u> <u>49</u>	<u>E, MDB&amp;M</u>
<u>SW</u> 1/4 of Section	<u>T</u>	<u>N, R</u> <u>49</u>	<u>E, MDB&amp;M</u>

to tie this claim to the Public Survey, begin at the NE Corner of Section 1, T 26 N, R 49 E, Mountain Diablo Base and Meridian; thence North 1500' and West 9900' to the Northeast corner of this claim.

Locator claims 1500 linear feet along the course of the mineral bearing ledge, lode or vein, extending 20 feet from the location monument in a East direction and 1480 feet in an West direction together with 300 feet on each side of the center of the ledge for the entire length of the claim.

The exterior boundaries of this claim are clearly marked by 2" x 2" x 4" Wood post monuments firmly set in the ground and bearing applicable monument designation. The description of such claim is: beginning at the Northeast Corner,

thence, South 600' to the SE Corner

thence, West 1500' to the SW Corner
thence, North 600' to the NW Corner
thence, East 1500' to the NE Corner

the point and place of beginning.

The monumentation and marking of the corners was completed by the 25th day of July 1994.

The location work consisted of making a claim map as provided by NRS 517.040. Two copies of this claim map have been filed with the Eureka County Recorder and the lode claim filing fee has been paid to the County Recorder.

Locator:

Santa Fe Pacific Gold Corporation  
250 S. Rock Boulevard, #Suite 100  
Reno, Nevada 89502

By:

Jeffrey P. Nicol, Agent

Dated: 7-25, 1994

BOOK 275 PAGE 519  
OFFICIAL RECORDS  
RECORDED AT THE REQUEST OF  
S. F. P. G. C.  
94 SEP 26 PM 3: 56  
EUREKA COUNTY NEVADA  
M.M. REBALEATI, RECORDER  
FILE NO. FEES \$ 9.50

155231

CERTIFICATE OF LOCATION

THIS IS TO CERTIFY that the AGIE #227 lode mining claim was located by:

Santa Fe Pacific Gold Corporation  
250 S. Rock Boulevard, Suite 100  
Reno, Nevada 89502

on the 9<sup>th</sup> day of July 1994, situated in the Eureka County, State of Nevada.

Said claim is located in the:

<u>NW 1/4 of Section 23</u>	<u>T</u>	<u>27</u>	<u>N, R</u>	<u>49</u>	<u>E, MDB&amp;M</u>
<u>1/4 of Section</u>	<u>T</u>	<u>49</u>	<u>N, R</u>	<u>49</u>	<u>E, MDB&amp;M</u>
<u>1/4 of Section</u>	<u>T</u>	<u>49</u>	<u>N, R</u>	<u>49</u>	<u>E, MDB&amp;M</u>
<u>1/4 of Section</u>	<u>T</u>	<u>49</u>	<u>N, R</u>	<u>49</u>	<u>E, MDB&amp;M</u>

to tie this claim to the Public Survey, begin at the NE Corner of Section 1, T 26 N R 49 E, Mountain Diablo Base and Meridian; thence  
N 1/4 14900' and West 8400' to the Northeast corner of this claim.

Locator claims 1500 linear feet along the course of the mineral bearing ledge, lode or vein, extending 20 feet from the location monument in a West direction and 1480 feet in an East direction together with 300 feet on each side of the center of the ledge for the entire length of the claim.

The exterior boundaries of this claim are clearly marked by 2" x 2" x 4" Wood post monuments firmly set in the ground and bearing applicable monument designation. The description of such claim is: beginning at the Northeast Corner,

<u>thence, South</u>	<u>600'</u>	<u>to the SE Corner</u>
<u>thence, West</u>	<u>1500'</u>	<u>to the SW Corner</u>
<u>thence, North</u>	<u>600'</u>	<u>to the NW Corner</u>
<u>thence, East</u>	<u>1500'</u>	<u>to the NE Corner</u>

the point and place of beginning.

The monumentation and marking of the corners was completed by the 25th day of July 1994.

The location work consisted of making a claim map as provided by NRS 517.040. Two copies of this claim map have been filed with the Eureka County Recorder and the lode claim filing fee has been paid to the County Recorder.

Locator:

Santa Fe Pacific Gold Corporation  
250 S. Rock Boulevard, #Suite 100  
Reno, Nevada 89502

By:

Jeffrey P. Nicol, Agent

Dated: 7-25, 1994

BOOK 275 PAGE 520  
OFFICIAL RECORDS  
RECORDED AT THE REQUEST OF  
S. F. P. G. C.  
94 SEP 26 PM 3: 57  
EUREKA COUNTY NEVADA  
M. N. REBALEATI, RECORDER  
FILE NO. 9,50  
FEES \$9,50



CERTIFICATE OF LOCATION

THIS IS TO CERTIFY that the AGTE # 228 lode mining claim was located by:

Santa Fe Pacific Gold Corporation  
250 S. Rock Boulevard, Suite 100  
Reno, Nevada 89502

on the 9th day of July 1994, situated in the \_\_\_\_\_  
Mining District, Eureka County, State of Nevada.

Said claim is located in the:

<u>NE</u>	<u>1/4 of Section</u>	<u>22</u>	<u>T</u>	<u>27</u>	<u>N, R</u>	<u>49</u>	<u>E, MDB&amp;M</u>
<u>NW</u>	<u>1/4 of Section</u>	<u>23</u>	<u>T</u>	<u>27</u>	<u>N, R</u>	<u>49</u>	<u>E, MDB&amp;M</u>
	<u>1/4 of Section</u>		<u>T</u>		<u>N, R</u>	<u>49</u>	<u>E, MDB&amp;M</u>
	<u>1/4 of Section</u>		<u>T</u>		<u>N, R</u>	<u>49</u>	<u>E, MDB&amp;M</u>

to tie this claim to the Public Survey, begin at the NE Corner of Section 1, T 26 N, R 49 E, Mountain Diablo Base and Meridian; thence North 14400' and West 900' to the Northeast corner of this claim.

Locator claims 1500 linear feet along the course of the mineral bearing ledge, lode or vein, extending 20 feet from the location monument in a East direction and 1480 feet in an East direction together with 300 feet on each side of the center of the ledge for the entire length of the claim.

The exterior boundaries of this claim are clearly marked by 2" x 2" x 4" Wood post monuments firmly set in the ground and bearing applicable monument designation. The description of such claim is: beginning at the Northeast Corner,

thence, South 600' to the SE Corner

thence, West 1500' to the SW Corner

thence, North 600' to the NW Corner

thence, East 1500' to the NE Corner

the point and place of beginning.

The monumentation and marking of the corners was completed by the 25th day of July 1994.

The location work consisted of making a claim map as provided by NRS 517.040. Two copies of this claim map have been filed with the Eureka County Recorder and the lode claim filing fee has been paid to the County Recorder.

Locator:

Santa Fe Pacific Gold Corporation  
250 S. Rock Boulevard, #Suite 100  
Reno, Nevada 89502

By:

*[Signature]*  
Jeffrey P. Nicol, Agent

Dated: \_\_\_\_\_  
7-25, 1994

BOOK 275 PAGE 521  
OFFICIAL RECORDS  
RECORDED AT THE REQUEST OF  
S. F. P. G. C.  
94 SEP 26 PM 3: 57

EUREKA COUNTY NEVADA  
M. N. REBALEATI, RECORDER  
FILE NO. FEES 9.50

CERTIFICATE OF LOCATION

THIS IS TO CERTIFY that the AGTE # 229 lode mining claim was located by:

Santa Fe Pacific Gold Corporation  
250 S. Rock Boulevard, Suite 100  
Reno, Nevada 89502

on the 9th day of July 1994, situated in the \_\_\_\_\_ Mining District, \_\_\_\_\_ Eureka County, State of Nevada.

Said claim is located in the:

N, R	27	1/4 of Section	27	N, R	49	E, MDB&M
N, R	27	1/4 of Section	27	N, R	49	E, MDB&M
N, R	27	1/4 of Section	27	N, R	49	E, MDB&M
N, R	27	1/4 of Section	27	N, R	49	E, MDB&M
N, R	27	1/4 of Section	27	N, R	49	E, MDB&M

to tie this claim to the Public Survey, begin at the NE Corner of Section 1, T 26 N, R 49 E, Mountain Diablo Base and Meridian; thence North 1300', and West 8400' to the Northeast corner of this claim.

Locator claims 1500 linear feet along the course of the mineral bearing lode or vein, extending 20 feet from the location monument in a West direction and 1480 feet in an East direction together with 300 feet on each side of the center of the ledge for the entire length of the claim.

The exterior boundaries of this claim are clearly marked by 2" x 2" x 4" Wood post monuments firmly set in the ground and bearing applicable monument designation. The description of such claim is: beginning at the Northeast Corner,

thence, South	600'	to the SE Corner
thence, West	1500'	to the SW Corner
thence, North	600'	to the NW Corner
thence, East	1500'	to the NE Corner

the point and place of beginning.

The monumentation and marking of the corners was completed by the 25th day of July 1994.

The location work consisted of making a claim map as provided by NRS 517.040. Two copies of this claim map have been filed with the Eureka County Recorder and the lode claim filing fee has been paid to the County Recorder.

Locator:

Santa Fe Pacific Gold Corporation  
250 S. Rock Boulevard, #Suite 100  
Reno, Nevada 89502

By:

Jeffrey P. Nicol, Agent  
Dated: 7-25, 1994

155234

BOOK 275 PAGE 522  
OFFICIAL RECORDS  
RECORDED AT THE REQUEST OF  
S. F. P. G. C.  
94 SEP 26 PM 3: 57  
EUREKA COUNTY NEVADA  
M. N. REBALEATI, RECORDER  
FILE NO. FEES \$9.50

CERTIFICATE OF LOCATION

THIS IS TO CERTIFY that the AGIE # 230 lode mining claim was located by:

Santa Fe Pacific Gold Corporation  
250 S. Rock Boulevard, Suite 100  
Reno, Nevada 89502

on the 9th day of July 1994, situated in the \_\_\_\_\_  
Mining District, Eureka County, State of Nevada.

Said claim is located in the:

NE 1/4 of Section	22	T 27	N R 49	E, MDB&M
SE 1/4 of Section	22	T 27	N R 49	E, MDB&M
NW 1/4 of Section	23	T 27	N R 49	E, MDB&M
SW 1/4 of Section	23	T 27	N R 49	E, MDB&M

to tie this claim to the Public Survey, begin at the NE Corner of Section 1, T 26 N, R 49 E, Mountain Diablo Base and Meridian; thence North 13800' and West 9900' to the Northeast corner of this claim.

Locator claims 1500 linear feet along the course of the mineral bearing ledge, lode or vein, extending 20 feet from the location monument in a East direction and 1480 feet in an West direction together with 300 feet on each side of the center of the ledge for the entire length of the claim.

The exterior boundaries of this claim are clearly marked by 2" x 2" x 4" wood post monuments firmly set in the ground and bearing applicable monument designation. The description of such claim is: beginning at the Northeast Corner,

thence, South 600' to the SE Corner  
 thence, West 1500' to the SW Corner  
 thence, North 600' to the NW Corner  
 thence, East 1500' to the NE Corner  
 the point and place of beginning.

The monumentation and marking of the corners was completed by the 25th day of July 1994.

The location work consisted of making a claim map as provided by NRS 517.040. Two copies of this claim map have been filed with the Eureka County Recorder and the lode claim filing fee has been paid to the County Recorder.

Locator:

Santa Fe Pacific Gold Corporation  
250 S. Rock Boulevard, #Suite 100  
Reno, Nevada 89502

By:

[Signature]  
Jeffrey P. Nicol, Agent  
Dated: 7-25, 1994

155235

BOOK 275 PAGE 523  
OFFICIAL RECORDS  
RECORDED AT THE REQUEST OF  
S. F. P. G. C.  
94 SEP 26 PM 3: 57  
EUREKA COUNTY NEVADA  
M. J. REBALEATI, RECORDER  
FILE NO. FEES 9.50

CERTIFICATE OF LOCATION

THIS IS TO CERTIFY that the AGTE # 231 lode mining claim was located by:

Santa Fe Pacific Gold Corporation  
250 S. Rock Boulevard, Suite 100  
Reno, Nevada 89502

on the 9th day of July 1994, situated in the \_\_\_\_\_  
Mining District, Eureka County, State of Nevada.

Said claim is located in the:

1/4 of Section 23, T 27 N, R 49 E, MDB&M	1/4 of Section _____, T _____, N, R _____, E, MDB&M
1/4 of Section _____, T _____, N, R _____, E, MDB&M	1/4 of Section _____, T _____, N, R _____, E, MDB&M
1/4 of Section _____, T _____, N, R _____, E, MDB&M	1/4 of Section _____, T _____, N, R _____, E, MDB&M
1/4 of Section _____, T _____, N, R _____, E, MDB&M	1/4 of Section _____, T _____, N, R _____, E, MDB&M

to the this claim to the Public Survey, begin at the NE Corner of Section 1, T 26 N, R 49 E, Mountain Diablo Base and Meridian; thence North 13200' and West 8400' to the Northeast corner of this claim.

Locator claims 1500 linear feet along the course of the mineral bearing ledge, lode or vein, extending 20 feet from the location monument in a West direction and 1480 feet in an East direction together with 300 feet on each side of the center of the ledge for the entire length of the claim.

The exterior boundaries of this claim are clearly marked by 2" x 2" x 4" Wood post monuments firmly set in the ground and bearing applicable monument designation. The description of such claim is: beginning at the Northeast Corner,

thence, South 600' to the SE Corner	thence, West 1500' to the SW Corner
thence, North 600' to the NW Corner	thence, East 1500' to the NE Corner

the point and place of beginning.

The monumentation and marking of the corners was completed by the 25th day of July 1994.

The location work consisted of making a claim map as provided by NRS 517.040. Two copies of this claim map have been filed with the Eureka County Recorder and the lode claim filing fee has been paid to the County Recorder.

Locator:

Santa Fe Pacific Gold Corporation  
250 S. Rock Boulevard, #Suite 100  
Reno, Nevada 89502

By:

*[Signature]*  
Jeffrey P. Nicol, Agent  
Dated: 7-25, 1994

155236

BOOK 275 PAGE 524  
OFFICIAL RECORDS  
RECORDED AT THE REQUEST OF  
S. F. P. G. C.  
94 SEP 26 PM 3: 57  
EUREKA COUNTY NEVADA  
M. N. REBALEATI, RECORDER  
FILE NO. FEES \$9.50

155237

CERTIFICATE OF LOCATION

THIS IS TO CERTIFY that the AGTE #232 lode mining claim was located by:

Santa Fe Pacific Gold Corporation  
250 S. Rock Boulevard, Suite 100  
Reno, Nevada 89502

on the 9th day of July 1994, situated in the \_\_\_\_\_  
Mining District, Eureka County, State of Nevada.

Said claim is located in the:

<u>SE</u>	<u>1/4 of Section</u>	<u>22</u>	<u>T</u>	<u>27</u>	<u>N, R</u>	<u>49</u>	<u>E, MDB&amp;M</u>
<u>S</u>	<u>1/4 of Section</u>	<u>23</u>	<u>T</u>	<u>27</u>	<u>N, R</u>	<u>49</u>	<u>E, MDB&amp;M</u>
	<u>1/4 of Section</u>		<u>T</u>		<u>N, R</u>	<u>49</u>	<u>E, MDB&amp;M</u>
	<u>1/4 of Section</u>		<u>T</u>		<u>N, R</u>	<u>49</u>	<u>E, MDB&amp;M</u>

to tie this claim to the Public Survey, begin at the NE Corner of Section 1, T 26 N, R 49 E, Mountain Diablo Base and Meridian; thence North 13200' and West 9900' to the Northeast corner of this claim.

Locator claims 1500 linear feet along the course of the mineral bearing ledge, lode or vein, extending 20 feet from the location monument in a East direction and 1480 feet in an West direction together with 300 feet on each side of the center of the ledge for the entire length of the claim.

The exterior boundaries of this claim are clearly marked by 2" x 2" x 4" Wood post monuments firmly set in the ground and bearing applicable monument designation. The description of such claim is: beginning at the Northeast Corner,

thence, South	600'	to the	SE Corner
thence, West	1500'	to the	SW Corner
thence, North	600'	to the	NW Corner
thence, East	1500'	to the	NE Corner

the point and place of beginning.

The monumentation and marking of the corners was completed by the 25th day of July 1994.

The location work consisted of making a claim map as provided by NRS 517.040. Two copies of this claim map have been filed with the Eureka County Recorder and the lode claim filing fee has been paid to the County Recorder.

Locator:

Santa Fe Pacific Gold Corporation  
250 S. Rock Boulevard, #Suite 100  
Reno, Nevada 89502

By:

[Signature]  
Jeffrey P. Nicol, Agent  
Dated: 7-25, 1994

BOOK 275 PAGE 525  
OFFICIAL RECORDS  
RECORDED AT THE REQUEST OF  
S. F. P. G. C.  
94 SEP 26 PM 3: 57

EUREKA COUNTY NEVADA  
M. N. REBALEATI, RECORDER  
FILE NO. FEE \$9.50

155237



155238

CERTIFICATE OF LOCATION

THIS IS TO CERTIFY that the AGIE #233 lode mining claim was located by:

Santa Fe Pacific Gold Corporation  
250 S. Rock Boulevard, Suite 100  
Reno, Nevada 89502

on the 9th day of July 1994, situated in the \_\_\_\_\_ Mining District, Eureka County, State of Nevada.

Said claim is located in the:

SW	1/4 of Section 23	T 27	N, R 49	E, MDB&M
	1/4 of Section	T	N, R 49	E, MDB&M
	1/4 of Section	T	N, R 49	E, MDB&M
	1/4 of Section	T	N, R 49	E, MDB&M

to tie this claim to the Public Survey, begin at the NE Corner of Section 1, T 26 N, R 49 E, Mountain Diablo Base and Meridian; thence North 22600' and West 8400' to the Northeast corner of this claim.

Locator claims 1500 linear feet along the course of the mineral bearing ledge, lode or vein, extending 20 feet from the location monument in a West direction and 1480 feet in an East direction together with 300 feet on each side of the center of the ledge for the entire length of the claim.

The exterior boundaries of this claim are clearly marked by 2" x 2" x 4" Wood post monuments firmly set in the ground and bearing applicable monument designation. The description of such claim is: beginning at the Northeast Corner,

thence, South	600'	to the SE Corner
thence, West	1500'	to the SW Corner
thence, North	600'	to the NW Corner
thence, East	1500'	to the NE Corner

the point and place of beginning.

The monumentation and marking of the corners was completed by the 25th day of July 1994.

The location work consisted of making a claim map as provided by NRS 517.040. Two copies of this claim map have been filed with the Eureka County Recorder and the lode claim filing fee has been paid to the County Recorder.

Locator:

Santa Fe Pacific Gold Corporation  
250 S. Rock Boulevard, #Suite 100  
Reno, Nevada 89502

By:

*[Signature]*  
Jeffrey P. Nicol, Agent

Dated: 7-25 1994

BOOK 275 PAGE 526  
OFFICIAL RECORDS  
RECORDED AT THE REQUEST OF  
S. F. P. G. C.

94 SEP 26 PM 3:57

EUREKA COUNTY NEVADA  
M.N. REBALEATI, RECORDER  
FILE NO. FEES 9.50

155238

CERTIFICATE OF LOCATION

THIS IS TO CERTIFY that the AGIE # 287 lode mining claim was located by:

Santa Fe Pacific Gold Corporation  
250 S. Rock Boulevard, Suite 100  
Reno, Nevada 89502

on the 9th day of July 1994, situated in the \_\_\_\_\_  
Mining District, Eureka County, State of Nevada.

Said claim is located in the:

SE	1/4 of Section	<u>22</u>	T	<u>27</u>	N, R	<u>49</u>	E, MDB&M
SW	1/4 of Section	<u>23</u>	T	<u>27</u>	N, R	<u>49</u>	E, MDB&M
	1/4 of Section		T		N, R	<u>49</u>	E, MDB&M
	1/4 of Section		T		N, R	<u>49</u>	E, MDB&M

to tie this claim to the Public Survey, begin at the NE Corner of Section 1, T 26 N, R 49 E, Mountain Diablo Base and Meridian; thence North 12600' and West 9900' to the Northeast corner of this claim.

Locator claims 1500 linear feet along the course of the mineral bearing ledge, lode or vein, extending 20 feet from the location monument in a West direction and 1480 feet in an West direction together with 300 feet on each side of the center of the ledge for the entire length of the claim.

The exterior boundaries of this claim are clearly marked by 2" x 2" x 4" wood post monuments firmly set in the ground and bearing applicable monument designation. The description of such claim is: beginning at the Northeast Corner,

thence, South 600' to the SE Corner

thence, West 1500' to the SW Corner
thence, North 600' to the NW Corner
thence, East 1500' to the NE Corner

the point and place of beginning.

The monumentation and marking of the corners was completed by the 25th day of July 1994.

The location work consisted of making a claim map as provided by NRS 517.040. Two copies of this claim map have been filed with the Eureka County Recorder and the lode claim filing fee has been paid to the County Recorder.

Locator:

Santa Fe Pacific Gold Corporation  
250 S. Rock Boulevard, #Suite 100  
Reno, Nevada 89502

By:

Jeffrey P. Nicol, Agent  
Dated: 7-25, 1994

BOOK 275 PAGE 527  
OFFICIAL RECORDS  
RECORDED AT THE REQUEST OF  
S.F.P.G.C.  
94 SEP 26 PM 3:57

EUREKA COUNTY NEVADA  
M.N. REBAL EATI. RECORDER  
FILE NO. FEES \$9.50



155241

BOOK 275 PAGE 529  
OFFICIAL RECORDS  
RECORDED AT THE REQUEST OF  
S. F. P. G. C.  
94 SEP 26 PM 3: 57  
EUREKA COUNTY, NEVADA  
M. N. REBALEATI, RECORDER  
FILE NO. FEES \$9.50

Dated: 7-25, 1994

By: Jeffrey P. Nicol, Agent

Santa Fe Pacific Gold Corporation  
250 S. Rock Boulevard, #Suite 100  
Reno, Nevada 89502

Locator:

The location work consisted of making a claim map as provided by NRS 517.040. Two copies of this claim map have been filed with the Eureka County Recorder and the lode claim filing fee has been paid to the County Recorder.

The monumentation and marking of the corners was completed by the 25th day of July, 1994.

the point and place of beginning:  
thence, South 600' to the SE Corner  
thence, West 1500' to the SW Corner  
thence, North 600' to the NW Corner  
thence, East 1500' to the NE Corner

The exterior boundaries of this claim are clearly marked by 2" x 2" x 4" Wood post monuments firmly set in the ground and beginning at the Northeast Corner, bearing applicable monument designation. The description of such claim is:

Locator claims 1500 linear feet along the course of the mineral bearing ledge, lode or vein, extending 20 feet from the location monument in a East direction and 1480 feet in an West direction together with 300 feet on each side of the center of the ledge for the entire length of the claim.

Said claim is located in the:  
SE 1/4 of Section 22, T 27 N, R 49 E, MDB&M  
SW 1/4 of Section 23, T 27 N, R 49 E, MDB&M  
NE 1/4 of Section 24, T 27 N, R 49 E, MDB&M  
NW 1/4 of Section 24, T 27 N, R 49 E, MDB&M  
to the claim to the Public Survey, begin at the NE Corner of Section 1, T 26 N, R 49 E, Mountain Diablo Base and Meridian; thence North 1300' and West 9900' to the Northeast corner of this claim.

on the 9th day of July, 1994, situated in the \_\_\_\_\_ County, State of Nevada.

Santa Fe Pacific Gold Corporation  
250 S. Rock Boulevard, Suite 100  
Reno, Nevada 89502

was located by: \_\_\_\_\_  
THIS IS TO CERTIFY that the \_\_\_\_\_ AGIE # 2376 lode mining claim

CERTIFICATE OF LOCATION

155241





155243

CERTIFICATE OF LOCATION

THIS IS TO CERTIFY that the AGIE # 238 lode mining claim was located by:

Santa Fe Pacific Gold Corporation  
250 S. Rock Boulevard, Suite 100  
Reno, Nevada 89502

on the 9th day of July 1994, situated in the \_\_\_\_\_ Mining District, Eureka County, State of Nevada.

Said claim is located in the:

SE	1/4 of Section	22	T 27	N, R 49	E, MDB&M
SW	1/4 of Section	23	T 27	N, R 49	E, MDB&M
	1/4 of Section		T	N, R 49	E, MDB&M
	1/4 of Section		T	N, R 49	E, MDB&M

to tie this claim to the Public Survey, begin at the NE Corner of Section 1, T 26 N, R 49 E, Mountain Diablo Base and Meridian; thence North 11400' and West 9900' to the Northeast corner of this claim.

Locator claims 1500 linear feet along the course of the mineral bearing ledge, lode or vein, extending 20 feet from the location monument in a East direction and 1480 feet in an West direction together with 300 feet on each side of the center of the ledge for the entire length of the claim.

The exterior boundaries of this claim are clearly marked by 2" x 2" x 4" Wood post monuments firmly set in the ground and bearing applicable monument designation. The description of such claim is: beginning at the Northeast Corner,

thence, South	600'	to the SE Corner
thence, West	1500'	to the SW Corner
thence, North	600'	to the NW Corner
thence, East	1500'	to the NE Corner

the point and place of beginning.

The monumentation and marking of the corners was completed by the 25th day of July 1994.

The location work consisted of making a claim map as provided by NRS 517.040. Two copies of this claim map have been filed with the Eureka County Recorder and the lode claim filing fee has been paid to the County Recorder.

Locator:

Santa Fe Pacific Gold Corporation  
250 S. Rock Boulevard, #Suite 100  
Reno, Nevada 89502

By:

*[Signature]*  
Jeffrey P. Nicol, Agent  
Dated: 7-25, 1994

BOOK 275 PAGE 531  
OFFICIAL RECORDS  
RECORDED AT THE REQUEST OF  
S. F. P. G. C.  
94 SEP 26 PM 3:57  
EUREKA COUNTY NEVADA  
M.M. REBALEATI, RECORDER  
FILE NO. FEES 9.50

155243

CERTIFICATE OF LOCATION

155244

THIS IS TO CERTIFY that the AGTE # 239 lode mining claim was located by:

Santa Fe Pacific Gold Corporation  
250 S. Rock Boulevard, Suite 100  
Reno, Nevada 89502

on the 14th day of July 1994, situated in the \_\_\_\_\_ Mining District, \_\_\_\_\_ Eureka County, State of Nevada.

Said claim is located in the:

SE 1/4 of Section 15	T 27	N 49	E, MDB&M
NE 1/4 of Section 22	T 27	N 49	E, MDB&M
1/4 of Section _____	T _____	N, R 49	E, MDB&M
1/4 of Section _____	T _____	N, R 49	E, MDB&M

to tie this claim to the Public Survey, begin at the NE Corner of Section 1, T 26 N, R 49 E, Mountain Diablo Base and Meridian; thence North 16200' and West 11700' to the Northeast corner of this claim.

Locator claims 1500 linear feet along the course of the mineral bearing ledge, lode or vein, extending 20 feet from the location monument in a West direction and 1480 feet in an East direction together with 300 feet on each side of the center of the ledge for the entire length of the claim.

The exterior boundaries of this claim are clearly marked by 2" x 2" x 4" Wood post monuments firmly set in the ground and bearing applicable monument designation. The description of such claim is: beginning at the Northeast Corner,

thence, South	600'	to the SE Corner
thence, West	1500'	to the SW Corner
thence, North	600'	to the NW Corner
thence, East	1500'	to the NE Corner

the point and place of beginning.

The monumentation and marking of the corners was completed by the 25th day of July 1994.

The location work consisted of making a claim map as provided by NRS 517.040. Two copies of this claim map have been filed with the Eureka County Recorder and the lode claim filing fee has been paid to the County Recorder.

Locator:

Santa Fe Pacific Gold Corporation  
250 S. Rock Boulevard, #Suite 100  
Reno, Nevada 89502

By:

*[Signature]*  
Jeffrey P. Nicol, Agent  
Dated: 7-25, 1994

155244

BOOK 275 PAGE 532  
OFFICIAL RECORDS  
RECORDED AT THE REQUEST OF  
S. F. P. G. C.  
94 SEP 26 PM 3:57  
EUREKA COUNTY NEVADA  
M. H. REBALEATI, RECORDER  
FILE NO. FEES 9.50

155245

CERTIFICATE OF LOCATION

THIS IS TO CERTIFY that the AGIE # 240 lode mining claim was located by:

Santa Fe Pacific Gold Corporation  
250 S. Rock Boulevard, Suite 100  
Reno, Nevada 89502

on the 14th day of July 1994, situated in the \_\_\_\_\_ Mining District, \_\_\_\_\_ Eureka County, State of Nevada.

Said claim is located in the:

SE 1/4 of Section 15	T 27	N, R 49	E, MDB&M
SW 1/4 of Section 15	T 27	N, R 49	E, MDB&M
NE 1/4 of Section 22	T 27	N, R 49	E, MDB&M
NW 1/4 of Section 22	T 27	N, R 49	E, MDB&M
to tie this claim to the Public Survey, begin at the NE Corner of Section 1, T 26 N, R 49 E, Mountain Diablo Base and Meridian; thence North 600' and West 1290' to the Northeast corner of this claim.			

Locator claims 1500 linear feet along the course of the mineral bearing ledge, lode or vein, extending 20 feet from the location monument in a East direction and 1480 feet in an West direction together with 300 feet on each side of the center of the ledge for the entire length of the claim.

The exterior boundaries of this claim are clearly marked by 2" x 2" x 4" Wood post monuments firmly set in the ground and bearing applicable monument designation. The description of such claim is: beginning at the Northeast Corner,

thence, South	600'	to the SE Corner
thence, West	1500'	to the SW Corner
thence, North	600'	to the NW Corner
thence, East	1500'	to the NE Corner

The monumentation and marking of the corners was completed by the 25th day of July 1994.

The location work consisted of making a claim map as provided by NRS 517.040. Two copies of this claim map have been filed with the Eureka County Recorder and the lode claim filing fee has been paid to the County Recorder.

Locator:

Santa Fe Pacific Gold Corporation  
250 S. Rock Boulevard, #Suite 100  
Reno, Nevada 89502

By:

*[Signature]*  
Jeffrey P. Nicol, Agent

Dated: 7-25, 1994

BOOK 275 PAGE 533  
OFFICIAL RECORDS  
RECORDED AT THE REQUEST OF  
S. F. P.G.C.  
94 SEP 26 PM 3:57

EUREKA COUNTY NEVADA  
M.N. REBALEATI, RECORDER  
FILE NO. FEES \$9.50

155245

155246

BOOK 275 PAGE 534  
OFFICIAL RECORDS  
RECORDED AT THE REQUEST OF  
S. F. P. G. C.  
94 SEP 26 PM 3: 57

EUREKA COUNTY NEVADA  
M. N. REBALEATI, RECORDER  
FILE NO. FEES 9.50

CERTIFICATE OF LOCATION  
155246

THIS IS TO CERTIFY that the AGIE #291 lode mining claim was located by:

Santa Fe Pacific Gold Corporation  
250 S. Rock Boulevard, Suite 100  
Reno, Nevada 89502

on the 27th day of July 1994, situated in the Mining District, Eureka County, State of Nevada.

Said claim is located in the:

NE 1/4 of Section 22, T 27 N, R 49 E, MDB&M  
1/4 of Section 22, T 27 N, R 49 E, MDB&M  
1/4 of Section 22, T 27 N, R 49 E, MDB&M  
1/4 of Section 22, T 27 N, R 49 E, MDB&M  
to tie this claim to the Public Survey, begin at the NE Corner of Section 1, T 26 N, R 49 E, Mountain Diablo Base and Meridian; thence North 15.00' and West 11.90' to the Northeast corner of this claim.

Locator claims 1500 linear feet along the course of the mineral bearing ledge, lode or vein, extending 20 feet from the location monument in a West direction and 1480 feet in an East direction together with 300 feet on each side of the center of the ledge for the entire length of the claim.

The exterior boundaries of this claim are clearly marked by 2" x 2" x 4" Wood post monuments firmly set in the ground and bearing applicable monument designation. The description of such claim is: beginning at the Northeast Corner,

thence, South 600' to the SE Corner  
thence, West 1500' to the SW Corner  
thence, North 600' to the NW Corner  
thence, East 1500' to the NE Corner  
the point and place of beginning.

The monumentation and marking of the corners was completed by the 25th day of July 1994.

The location work consisted of making a claim map as provided by NRS 517.040. Two copies of this claim map have been filed with the Eureka County Recorder and the lode claim filing fee has been paid to the County Recorder.

Locator:

Santa Fe Pacific Gold Corporation  
250 S. Rock Boulevard, #Suite 100  
Reno, Nevada 89502

By:

*[Signature]*  
Jeffrey P. Nicol, Agent

Dated: 7-25, 1994

155247

EUREKA COUNTY NEVADA  
M.N. REBALEATI, RECORDER  
FILE NO. FEES \$9.50

BOOK 275 PAGE 535  
OFFICIAL RECORDS  
RECORDED AT THE REQUEST OF  
S. F. P. G. C.  
94 SEP 26 PM 3:57

CERTIFICATE OF LOCATION

THIS IS TO CERTIFY that the AGIE # 242 lode mining claim was located by:

Santa Fe Pacific Gold Corporation  
250 S. Rock Boulevard, Suite 100  
Reno, Nevada 89502

on the 19th day of July 1994, situated in the \_\_\_\_\_  
Mining District, Eureka County, State of Nevada.

Said claim is located in the:

NE	1/4 of Section	22	T 27	N R 49	E, MDB&M
	1/4 of Section	22	T 27	N R 49	E, MDB&M
	1/4 of Section	22	T 27	N R 49	E, MDB&M
	1/4 of Section	22	T 27	N R 49	E, MDB&M

to tie this claim to the Public Survey, begin at the NE Corner of Section 1, T 26 N, R 49 E, Mountain Diablo Base and Meridian; thence North 5600' and West 12900' to the Northeast corner of this claim.

Locator claims 1500 linear feet along the course of the mineral bearing ledge, lode or vein, extending 20 feet from the location monument in a East direction and 1480 feet in an East direction together with 300 feet on each side of the center of the ledge for the entire length of the claim.

The exterior boundaries of this claim are clearly marked by 2" x 2" x 4" wood post monuments firmly set in the ground and bearing applicable monument designation. The description of such claim is: beginning at the Northeast Corner,

thence, South	600'	to the SE Corner
thence, West	1500'	to the SW Corner
thence, North	600'	to the NW Corner
thence, East	1500'	to the NE Corner

The monumentation and marking of the corners was completed by the 25th day of July 1994.

The location work consisted of making a claim map as provided by NRS 517.040. Two copies of this claim map have been filed with the Eureka County Recorder and the lode claim filing fee has been paid to the County Recorder.

Locator:

Santa Fe Pacific Gold Corporation  
250 S. Rock Boulevard, #Suite 100  
Reno, Nevada 89502

By:

*Jeffrey P. Nicol*  
Jeffrey P. Nicol, Agent  
Dated: 7-25, 1994

155247



155248

BOOK 275 PAGE 536  
OFFICIAL RECORDS  
RECORDED AT THE REQUEST OF  
S.F.P.G.C.  
94 SEP 26 PM 3:57  
EUREKA COUNTY NEVADA  
M.N. REBALEATI. RECORDER  
FILE NO. FEES \$9.50

Dated: 7-25, 1994

By: [Signature]  
Jeffrey P. Nicol, Agent

Santa Fe Pacific Gold Corporation  
250 S. Rock Boulevard, #Suite 100  
Reno, Nevada 89502

Locator:

The location work consisted of making a claim map as provided by NRS 517.040. Two copies of this claim map have been filed with the Eureka County Recorder and the lode claim filing fee has been paid to the County Recorder.

The monumentation and marking of the corners was completed by the 25th day of July, 1994.

the point and place of beginning:  
thence, South 600' to the SE Corner  
thence, West 1500' to the SW Corner  
thence, North 600' to the NW Corner  
thence, East 1500' to the NE Corner

The exterior boundaries of this claim are clearly marked by 2" X 2" X 4" Wood post monuments firmly set in the ground and bearing applicable monument designation. The description of such claim is: beginning at the Northeast Corner,

each side of the center of the ledge for the entire length of the claim. lode or vein, extending 20 feet from the location monument in a West direction and 1480 feet in an East direction together with 300 feet on

Locator claims 1500 linear feet along the course of the mineral bearing ledge,

to tie this claim to the Public Survey, begin at the NE Corner of Section 1, T 26 N, R 49 E, Mountain Diablo Base and Meridian; thence North 1500' and West 1500' to the Northeast corner of this claim.

Said claim is located in the:

on the 25th day of July, 1994, situated in the \_\_\_\_\_ County, State of Nevada.

Santa Fe Pacific Gold Corporation  
250 S. Rock Boulevard, Suite 100  
Reno, Nevada 89502

was located by: THIS IS TO CERTIFY that the AGIE # 213 lode mining claim

CERTIFICATE OF LOCATION

155248

BOOK 275 PAGE 537  
OFFICIAL RECORDS  
RECORDED AT THE REQUEST OF  
S. F. P. G. C.  
94 SEP 26 PM 3: 57

EUREKA COUNTY NEVADA  
M. N. REBALEATI, RECORDER  
FILE NO. FEES \$9.50

155249

CERTIFICATE OF LOCATION

155249

THIS IS TO CERTIFY that the AGIE #277 lode mining claim was located by:

Santa Fe Pacific Gold Corporation  
250 S. Rock Boulevard, Suite 100  
Reno, Nevada 89502

on the 27th day of July 1994, situated in the \_\_\_\_\_ Mining District, \_\_\_\_\_ Eureka County, State of Nevada.

Said claim is located in the:

NE 1/4 of Section	22	T 27	N, R 49	E, MDB&M
NW 1/4 of Section	22	T 27	N, R 49	E, MDB&M
SE 1/4 of Section	22	T 27	N, R 49	E, MDB&M
SW 1/4 of Section	22	T 27	N, R 49	E, MDB&M
NE 1/4 of Section	22	T 27	N, R 49	E, MDB&M
NW 1/4 of Section	22	T 27	N, R 49	E, MDB&M
SE 1/4 of Section	22	T 27	N, R 49	E, MDB&M
SW 1/4 of Section	22	T 27	N, R 49	E, MDB&M

to tie this claim to the Public Survey, begin at the NE Corner of Section 1, T 26 N, R 49 E, Mountain Diablo Base and Meridian; thence North 15000' and West 12900' to the Northeast corner of this claim.

Locator claims 1500 linear feet along the course of the mineral bearing ledge, lode or vein, extending 20 feet from the location monument in a East direction and 1480 feet in an West direction together with 300 feet on each side of the center of the ledge for the entire length of the claim. The exterior boundaries of this claim are clearly marked by 2" x 2" x 4" Wood post monuments firmly set in the ground and bearing applicable monument designation. The description of such claim is: beginning at the Northeast Corner,

thence, South	600'	to the SE Corner
thence, West	1500'	to the SW Corner
thence, North	600'	to the NW Corner
thence, East	1500'	to the NE Corner

the point and place of beginning.

The monumentation and marking of the corners was completed by the 25th day of July 1994.

The location work consisted of making a claim map as provided by NRS 517.040. Two copies of this claim map have been filed with the Eureka County Recorder and the lode claim filing fee has been paid to the County Recorder.

Locator:

Santa Fe Pacific Gold Corporation  
250 S. Rock Boulevard, #Suite 100  
Reno, Nevada 89502

By:

[Signature]  
Jeffrey P. Nicol, Agent  
Dated: 7-25 1994

CERTIFICATE OF LOCATION

THIS IS TO CERTIFY that the AGRE # 215 lode mining claim was located by:

Santa Fe Pacific Gold Corporation  
250 S. Rock Boulevard, Suite 100  
Reno, Nevada 89502

on the 21st day of July 1994, situated in the \_\_\_\_\_  
Mining District, Eureka County, State of Nevada.

Said claim is located in the:

NE 1/4 of Section 22, T 27  
N, R 49 E, MDB&M  
1/4 of Section  
T  
N, R 49 E, MDB&M  
1/4 of Section  
T  
N, R 49 E, MDB&M  
1/4 of Section  
T  
N, R 49 E, MDB&M  
to tie this claim to the Public Survey, begin at the NE Corner of  
Section 1, T 26 N, R 49 E, Mountain Diablo Base and Meridian; thence  
North 1/400' and West 1/400' to the Northeast corner of this claim.

Locator claims 1500 linear feet along the course of the mineral bearing ledge,  
lode or vein, extending 20 feet from the location monument in a West  
direction and 1480 feet in an East direction together with 300 feet on  
each side of the center of the ledge for the entire length of the claim.

The exterior boundaries of this claim are clearly marked by  
2" x 2" x 4" Wood post monuments firmly set in the ground and  
bearing applicable monument designation. The description of such claim is:  
beginning at the Northeast Corner,

thence, South 600' to the SE Corner  
thence, West 1500' to the SW Corner  
thence, North 600' to the NW Corner  
thence, East 1500' to the NE Corner  
the point and place of beginning.

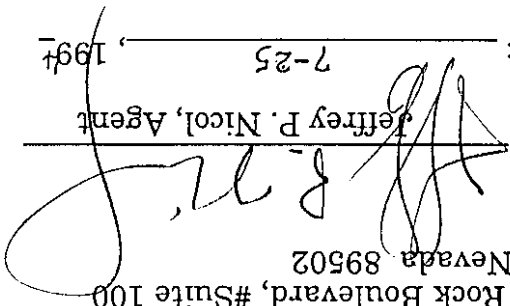
The monumentation and marking of the corners was completed by the  
25th day of July 1994.

The location work consisted of making a claim map as provided by NRS  
517.040. Two copies of this claim map have been filed with the  
Eureka County Recorder and the lode claim filing fee has been paid  
to the County Recorder.

Locator:

Santa Fe Pacific Gold Corporation  
250 S. Rock Boulevard, #Suite 100  
Reno, Nevada 89502

By:

  
Jeffrey P. Nicol, Agent

Dated: 7-25, 1994

CERTIFICATE OF LOCATION

THIS IS TO CERTIFY that the 211 A.G.T.# lode mining claim was located by:

Santa Fe Pacific Gold Corporation  
250 S. Rock Boulevard, Suite 100  
Reno, Nevada 89502

on the 14th day of July 1994, situated in the Eureka County, State of Nevada.

Said claim is located in the:

<u>NE</u> 1/4 of Section	<u>22</u> , T	<u>27</u> , N, R	<u>49</u> , E, MDB&M
<u>NW</u> 1/4 of Section	<u>22</u> , T	<u>27</u> , N, R	<u>49</u> , E, MDB&M
1/4 of Section	T	N, R	49, E, MDB&M
1/4 of Section	T	N, R	49, E, MDB&M

to tie this claim to the Public Survey, begin at the NE Corner of Section 1, T 26 N, R 49 E, Mountain Diablo Base and Meridian; thence North 14400' and West 12900' to the Northeast corner of this claim.

Locator claims 1500 linear feet along the course of the mineral bearing ledge, lode or vein, extending 20 feet from the location monument in a West direction and 1480 feet in an West direction together with 300 feet on each side of the center of the ledge for the entire length of the claim.

The exterior boundaries of this claim are clearly marked by 2" x 2" x 4" Wood post monuments firmly set in the ground and bearing applicable monument designation. The description of such claim is: beginning at the Northeast Corner,

thence, South 600' to the SE Corner  
 thence, West 1500' to the SW Corner  
 thence, North 600' to the NW Corner  
 thence, East 1500' to the NE Corner  
 the point and place of beginning.

The monumentation and marking of the corners was completed by the 25th day of July 1994.

The location work consisted of making a claim map as provided by NRS 517.040. Two copies of this claim map have been filed with the Eureka County Recorder and the lode claim filing fee has been paid to the County Recorder.

Locator:

Santa Fe Pacific Gold Corporation  
250 S. Rock Boulevard, #Suite 100  
Reno, Nevada 89502

By:

*[Signature]*  
Jeffrey P. Nicol, Agent

Dated: 7-25 1994

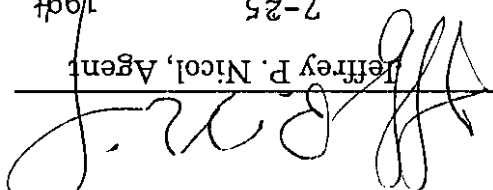
BOOK 275 PAGE 539  
OFFICIAL RECORDS  
RECORDED AT THE REQUEST OF  
S. F. P. G. C.  
94 SEP 26 PM 3: 57

EUREKA COUNTY NEVADA  
M. H. REBALEATI, RECORDER  
FILE NO. FEES 9.50

155251

155252

BOOK 275 PAGE 540  
OFFICIAL RECORDS  
RECORDED AT THE REQUEST OF  
S. F. P. G. C.  
94 SEP 26 PM 3: 57  
EUREKA COUNTY NEVADA  
M. H. REBALEATI, RECORDER  
FILE NO. FEES 9.50

By:   
Santa Fe Pacific Gold Corporation  
250 S. Rock Boulevard, #Suite 100  
Reno, Nevada 89502  
Dated: 7-25, 1994  
Jeffrey P. Nicol, Agent

Locator: Santa Fe Pacific Gold Corporation  
The location work consisted of making a claim map as provided by NRS 517.040. Two copies of this claim map have been filed with the Eureka County Recorder and the lode claim filing fee has been paid to the County Recorder.

The monumentation and marking of the corners was completed by the 25th day of July, 1994.  
The point and place of beginning:  
thence, South 600' to the SE Corner  
thence, West 1500' to the SW Corner  
thence, North 600' to the NW Corner  
thence, East 1500' to the NE Corner

The exterior boundaries of this claim are clearly marked by 2" x 2" x 4" wood post monuments firmly set in the ground and bearing applicable monument designation. The description of such claim is: beginning at the Northeast Corner,

Locator claims 1500 linear feet along the course of the mineral bearing ledge, lode or vein, extending 20 feet from the location monument in a West direction and 1480 feet in an East direction together with 300 feet on each side of the center of the ledge for the entire length of the claim.

Said claim is located in the:  
Mining District, Eureka County, State of Nevada.  
on the 27th day of July, 1994, situated in the  
Santa Fe Pacific Gold Corporation  
250 S. Rock Boulevard, Suite 100  
Reno, Nevada 89502

THIS IS TO CERTIFY that the AGIE # 277 lode mining claim was located by:  
Santa Fe Pacific Gold Corporation  
250 S. Rock Boulevard, Suite 100  
Reno, Nevada 89502

Section 1, T 26 N, R 49 E, Mountain Diablo Base and Meridian; thence North 1380' and West 1140' to the Northeast corner of this claim.  
to tie this claim to the Public Survey, begin at the NE Corner of Section 1, T 26 N, R 49 E, Mountain Diablo Base and Meridian; thence  
1/4 of Section 27, T 27, N, R 49 E, MDB&M  
1/4 of Section 28, T 27, N, R 49 E, MDB&M  
1/4 of Section 29, T 27, N, R 49 E, MDB&M  
1/4 of Section 30, T 27, N, R 49 E, MDB&M

CERTIFICATE OF LOCATION

155252



CERTIFICATE OF LOCATION

THIS IS TO CERTIFY that the AGIE #298 lode mining claim was located by:

Santa Fe Pacific Gold Corporation  
250 S. Rock Boulevard, Suite 100  
Reno, Nevada 89502

on the 19th day of July 1994, situated in the Mining District, Eureka County, State of Nevada.

Said claim is located in the:

NE 1/4 of Section 22, T 27 N, R 49 E, MDB&M	NE 1/4 of Section 22, T 27 N, R 49 E, MDB&M
NW 1/4 of Section 22, T 27 N, R 49 E, MDB&M	NW 1/4 of Section 22, T 27 N, R 49 E, MDB&M
SE 1/4 of Section 22, T 27 N, R 49 E, MDB&M	SE 1/4 of Section 22, T 27 N, R 49 E, MDB&M
SW 1/4 of Section 22, T 27 N, R 49 E, MDB&M	SW 1/4 of Section 22, T 27 N, R 49 E, MDB&M

to tie this claim to the Public Survey, begin at the NE Corner of Section 1, T 26 N, R 49 E, Mountain Diablo Base and Meridian; thence North 13800' and West 12900' to the Northeast corner of this claim.

Locator claims 1500 linear feet along the course of the mineral bearing ledge, lode or vein, extending 20 feet from the location monument in a East direction and 1480 feet in an West direction together with 300 feet on each side of the center of the ledge for the entire length of the claim.

The exterior boundaries of this claim are clearly marked by 2" x 2" x 4" Wood post monuments firmly set in the ground and bearing applicable monument designation. The description of such claim is: beginning at the Northeast Corner,

thence, South 600' to the SE Corner  
 thence, West 1500' to the SW Corner  
 thence, North 600' to the NW Corner  
 thence, East 1500' to the NE Corner  
 the point and place of beginning.

The monumentation and marking of the corners was completed by the 25th day of July 1994.

The location work consisted of making a claim map as provided by NRS 517.040. Two copies of this claim map have been filed with the Eureka County Recorder and the lode claim filing fee has been paid to the County Recorder.

Locator:

Santa Fe Pacific Gold Corporation  
250 S. Rock Boulevard, #Suite 100  
Reno, Nevada 89502

By:

*[Signature]*  
Jeffrey P. Nicol, Agent

Dated: 7-25, 1994

BOOK 275 PAGE 541  
OFFICIAL RECORDS  
RECORDED AT THE REQUEST OF  
S. F. P. G. C.  
94 SEP 26 PM 3: 57

EUREKA COUNTY NEVADA  
MINERAL REBALANCE  
FILE NO. REORDER  
FEES 9.50

155253

155254

CERTIFICATE OF LOCATION

THIS IS TO CERTIFY that the AGTE # 279 lode mining claim was located by:

Santa Fe Pacific Gold Corporation  
250 S. Rock Boulevard, Suite 100  
Reno, Nevada 89502

on the 27th day of July 1994, situated in the \_\_\_\_\_ Mining District, \_\_\_\_\_ Eureka County, State of Nevada.  
Said claim is located in the:

SE 1/4 of Section 27, T 27 N, R 49 E, MDB&M  
1/4 of Section \_\_\_\_\_, T \_\_\_\_\_, N, R 49 E, MDB&M  
1/4 of Section \_\_\_\_\_, T \_\_\_\_\_, N, R 49 E, MDB&M  
1/4 of Section \_\_\_\_\_, T \_\_\_\_\_, N, R 49 E, MDB&M  
to tie this claim to the Public Survey, begin at the NE Corner of Section 1, T 26 N R 49 E, Mountain Diablo Base and Meridian; thence ~~North 13200'~~ and ~~West 11400'~~ to the Northeast corner of this claim.

Locator claims 1500 linear feet along the course of the mineral bearing lode or vein, extending 20 feet from the location monument in a ~~West~~ direction and 1480 feet in an ~~East~~ direction together with 300 feet on each side of the center of the ledge for the entire length of the claim.

The exterior boundaries of this claim are clearly marked by 2" x 2" x 4" wood post monuments firmly set in the ground and bearing applicable monument designation. The description of such claim is: beginning at the Northeast Corner,

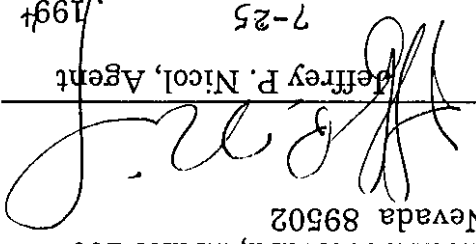
thence, South 600' to the SE Corner  
thence, West 1500' to the SW Corner  
thence, North 600' to the NW Corner  
thence, East 1500' to the NE Corner  
the point and place of beginning.

The monumentation and marking of the corners was completed by the 25th day of July 1994.

The location work consisted of making a claim map as provided by NRS 517.040. Two copies of this claim map have been filed with the Eureka County Recorder and the lode claim filing fee has been paid to the County Recorder.

Locator:

Santa Fe Pacific Gold Corporation  
250 S. Rock Boulevard, #Suite 100  
Reno, Nevada 89502

By:   
Jeffrey P. Nicol, Agent

Dated: 7-25, 1994

BOOK 275 PAGE 542  
OFFICIAL RECORDS  
RECORDED AT THE REQUEST OF  
S. F. P. G. C.  
94 SEP 26 PM 3: 57  
EUREKA COUNTY NEVADA  
M. N. REBALEATI, RECORDER  
FILE NO. FEES 9.50

155254

155255

CERTIFICATE OF LOCATION

THIS IS TO CERTIFY that the AGIE # 25 lode mining claim was located by:

Santa Fe Pacific Gold Corporation  
250 S. Rock Boulevard, Suite 100  
Reno, Nevada 89502

on the 27th day of July 1994, situated in the \_\_\_\_\_ Mining District, Eureka County, State of Nevada.

Said claim is located in the:

SF 1/4 of Section 22, T 27 N, R 49 E, MDB&M  
SW 1/4 of Section 22, T 27 N, R 49 E, MDB&M  
1/4 of Section \_\_\_\_\_, T \_\_\_\_\_, N, R \_\_\_\_\_, E, MDB&M  
1/4 of Section \_\_\_\_\_, T \_\_\_\_\_, N, R \_\_\_\_\_, E, MDB&M  
to tie this claim to the Public Survey, begin at the NE Corner of Section 1, T 26 N, R 49 E, Mountain Diablo Base and Meridian; thence North 13200' and West 12900' to the Northeast corner of this claim.

Locator claims 1500 linear feet along the course of the mineral bearing ledge, lode or vein, extending 20 feet from the location monument in a East direction and 1480 feet in an West direction together with 300 feet on each side of the center of the ledge for the entire length of the claim.

The exterior boundaries of this claim are clearly marked by 2" x 2" x 4" Wood post monuments firmly set in the ground and bearing applicable monument designation. The description of such claim is: beginning at the Northeast Corner,

thence, South 600' to the SE Corner  
thence, West 1500' to the SW Corner  
thence, North 600' to the NW Corner  
thence, East 1500' to the NE Corner  
the point and place of beginning.

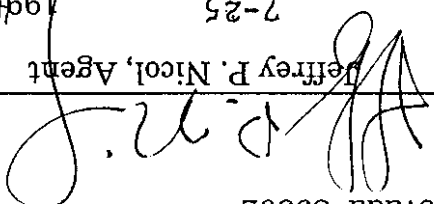
The monumentation and marking of the corners was completed by the 25th day of July 1994.

The location work consisted of making a claim map as provided by NRS 517.040. Two copies of this claim map have been filed with the Eureka County Recorder and the lode claim filing fee has been paid to the County Recorder.

Locator:

Santa Fe Pacific Gold Corporation  
250 S. Rock Boulevard, #Suite 100  
Reno, Nevada 89502

By:

  
Jeffrey P. Nicol, Agent  
Dated: \_\_\_\_\_ 7-25 \_\_\_\_\_, 1994

155255

BOOK - 275 PAGE 543  
OFFICIAL RECORDS  
RECORDED AT THE REQUEST OF  
S. F. P. G. C.  
94 SEP 26 PM 3:57  
EUREKA COUNTY NEVADA  
M.N. REBALEATI, RECORDER  
FILE NO. FEES 9.50

155256

CERTIFICATE OF LOCATION

THIS IS TO CERTIFY that the AGIE # 251 lode mining claim was located by:

Santa Fe Pacific Gold Corporation  
250 S. Rock Boulevard, Suite 100  
Reno, Nevada 89502

on the 25th day of July 1994, situated in the \_\_\_\_\_  
Mining District, Eureka County, State of Nevada.

Said claim is located in the:

SE 1/4 of Section 22, T 27 N, R 49 E, MDB&M  
1/4 of Section \_\_\_\_\_, T \_\_\_\_\_, N, R 49 E, MDB&M  
1/4 of Section \_\_\_\_\_, T \_\_\_\_\_, N, R 49 E, MDB&M  
1/4 of Section \_\_\_\_\_, T \_\_\_\_\_, N, R 49 E, MDB&M  
to tie this claim to the Public Survey, begin at the NE Corner of \_\_\_\_\_  
Section 1, T 26 N, R 49 E, Mountain Diablo Base and Meridian; thence  
North 12600' and West 11400' to the Northeast corner of this claim.

Locator claims 1500 linear feet along the course of the mineral bearing ledge, lode or vein, extending 20 feet from the location monument in a West direction and 1480 feet in an East direction together with 300 feet on each side of the center of the ledge for the entire length of the claim.

The exterior boundaries of this claim are clearly marked by 2" x 2" x 4" Wood post monuments firmly set in the ground and bearing applicable monument designation. The description of such claim is: beginning at the Northeast Corner,

thence, South 600' to the SE Corner  
thence, West 1500' to the SW Corner  
thence, North 600' to the NW Corner  
thence, East 1500' to the NE Corner  
the point and place of beginning.

The monumentation and marking of the corners was completed by the \_\_\_\_\_ day of July 1994.

The location work consisted of making a claim map as provided by NRS 517.040. Two copies of this claim map have been filed with the Eureka County Recorder and the lode claim filing fee has been paid to the County Recorder.

Locator:

Santa Fe Pacific Gold Corporation  
250 S. Rock Boulevard, #Suite 100  
Reno, Nevada 89502

By:

[Signature]  
Jeffrey P. Nicol, Agent  
Dated: \_\_\_\_\_ 7-25 \_\_\_\_\_, 1994

BOOK 275 PAGE 544  
OFFICIAL RECORDS  
RECORDED AT THE REQUEST OF  
S. F. P. G. C.  
94 SEP 26 PM 3: 58  
EUREKA COUNTY NEVADA  
M. N. REBALEATI, RECORDER  
FILE NO. \_\_\_\_\_  
FEES \$9.50  
155256

CERTIFICATE OF LOCATION

THIS IS TO CERTIFY that the AGIE # 252 lode mining claim was located by:

Santa Fe Pacific Gold Corporation  
250 S. Rock Boulevard, Suite 100  
Reno, Nevada 89502

on the 14th day of July 1994, situated in the \_\_\_\_\_ Mining District, Eureka County, State of Nevada.

Said claim is located in the:

SE	1/4 of Section	<u>22</u>	T	<u>27</u>	N, R	49	E, MDB&M
	1/4 of Section	<u>32</u>	T	<u>27</u>	N, R	49	E, MDB&M
	1/4 of Section		T		N, R	49	E, MDB&M
	1/4 of Section		T		N, R	49	E, MDB&M

to tie this claim to the Public Survey, begin at the \_\_\_\_\_ NE Corner of Section 1, T 26 N, R 49 E, Mountain Diablo Base and Meridian; thence North 1200' and West 1290' to the Northeast corner of this claim.

Locator claims 1500 feet along the course of the mineral bearing ledge, lode or vein, extending 20 feet from the location monument in a East direction and 1480 feet in an West direction together with 300 feet on each side of the center of the ledge for the entire length of the claim.

The exterior boundaries of this claim are clearly marked by 2" x 2" x 4" Wood post monuments firmly set in the ground and bearing applicable monument designation. The description of such claim is: beginning at the Northeast Corner,

thence, South	600'	to the SE Corner
thence, West	1500'	to the SW Corner
thence, North	600'	to the NW Corner
thence, East	1500'	to the NE Corner

the point and place of beginning.

The monumentation and marking of the corners was completed by the \_\_\_\_\_ day of July 1994.

The location work consisted of making a claim map as provided by NRS 517.040. Two copies of this claim map have been filed with the \_\_\_\_\_ County Recorder and the lode claim filing fee has been paid to the County Recorder.

Locator:

Santa Fe Pacific Gold Corporation  
250 S. Rock Boulevard, #Suite 100  
Reno, Nevada, 89502

By:

Jeffrey P. Nicol  
Jeffrey P. Nicol, Agent  
Dated: \_\_\_\_\_ 7-25 \_\_\_\_\_ 1994

BOOK 275 PAGE 545  
OFFICIAL RECORDS  
RECORDED AT THE REQUEST OF  
S. F. P. G. C.  
94 SEP 26 PM 3:58

EUREKA COUNTY NEVADA  
M.N. REBALEATI, RECORDER  
FILE NO. \_\_\_\_\_  
FEES \$9.50  
155257



CERTIFICATE OF LOCATION

THIS IS TO CERTIFY that the AGIE # 253 lode mining claim was located by:

Santa Fe Pacific Gold Corporation  
250 S. Rock Boulevard, Suite 100  
Reno, Nevada 89502

on the 10th day of July 1994, situated in the \_\_\_\_\_ Mining District, \_\_\_\_\_ Eureka County, State of Nevada.

Said claim is located in the:

9E	1/4 of Section 22, T 27 N, R 49 E, MDB&M
	1/4 of Section _____, T _____, N, R _____, E, MDB&M
	1/4 of Section _____, T _____, N, R _____, E, MDB&M
	1/4 of Section _____, T _____, N, R _____, E, MDB&M
	_____ of Section _____, T _____, N, R _____, E, MDB&M

to tie this claim to the Public Survey, begin at the NE Corner \_\_\_\_\_ of Section 1, T 26 N, R 49 E, Mountain Diablo Base and Meridian; thence North 1200' and West 11400' to the Northeast corner of this claim.

Locator claims 1500 linear feet along the course of the mineral bearing ledge, lode or vein, extending 20 feet from the location monument in a West direction and 1480 feet in an East direction together with 300 feet on each side of the center of the ledge for the entire length of the claim.

The exterior boundaries of this claim are clearly marked by 2" x 2" x 4" Wood post monuments firmly set in the ground and bearing applicable monument designation. The description of such claim is: beginning at the Northeast Corner,

thence, South	600'	to the SE Corner
thence, West	1500'	to the SW Corner
thence, North	600'	to the NW Corner
thence, East	1500'	to the NE Corner

the point and place of beginning.

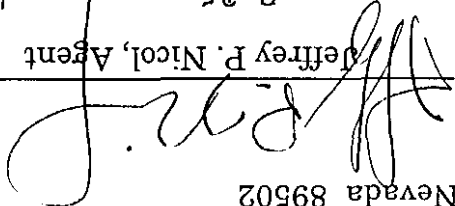
The monumentation and marking of the corners was completed by the \_\_\_\_\_ day of July 1994.

The location work consisted of making a claim map as provided by NRS 517.040. Two copies of this claim map have been filed with the Eureka County Recorder and the lode claim filing fee has been paid to the County Recorder.

Locator:

Santa Fe Pacific Gold Corporation  
250 S. Rock Boulevard, #Suite 100  
Reno, Nevada 89502

By:

  
Jeffrey P. Nicol, Agent

Dated: \_\_\_\_\_ 7-25 \_\_\_\_\_, 1994

CERTIFICATE OF LOCATION

THIS IS TO CERTIFY that the AGIE # 254 lode mining claim was located by:

Santa Fe Pacific Gold Corporation  
250 S. Rock Boulevard, Suite 100  
Reno, Nevada 89502

on the 10th day of July 1994, situated in the \_\_\_\_\_ Mining District, \_\_\_\_\_ Eureka County, State of Nevada.

Said claim is located in the:

SE 1/4 of Section 22, T 27 N, R 49 E, MDB&M	SW 1/4 of Section 22, T 27 N, R 49 E, MDB&M
NE 1/4 of Section 22, T 27 N, R 49 E, MDB&M	SE 1/4 of Section 22, T 27 N, R 49 E, MDB&M
SW 1/4 of Section 22, T 27 N, R 49 E, MDB&M	NE 1/4 of Section 22, T 27 N, R 49 E, MDB&M
SE 1/4 of Section 22, T 27 N, R 49 E, MDB&M	SW 1/4 of Section 22, T 27 N, R 49 E, MDB&M

to tie this claim to the Public Survey, begin at the NE Corner of Section 1, T 26 N, R 49 E, Mountain Diablo Base and Meridian; thence North 1200' and West 1290' to the Northeast corner of this claim.

Locator claims 1500 feet along the course of the mineral bearing lode or vein, extending 20 feet from the location monument in a East direction and 1480 feet in an West direction together with 300 feet on each side of the center of the ledge for the entire length of the claim.

The exterior boundaries of this claim are clearly marked by 2" x 2" x 4" Wood post monuments firmly set in the ground and bearing applicable monument designation. The description of such claim is: beginning at the Northeast Corner,

thence, South 600' to the SE Corner	thence, West 1500' to the SW Corner
thence, North 600' to the NW Corner	thence, East 1500' to the NE Corner

The monumentation and marking of the corners was completed by the 25th day of July 1994.

The location work consisted of making a claim map as provided by NRS 517.040. Two copies of this claim map have been filed with the Eureka County Recorder and the lode claim filing fee has been paid to the County Recorder.

Locator:

Santa Fe Pacific Gold Corporation  
250 S. Rock Boulevard, #Suite 100  
Reno, Nevada 89502

By:

*[Signature]*  
Jeffrey P. Nicol, Agent

Dated: 7-25, 1994

155259

BOOK-275 PAGE 547  
OFFICIAL RECORDS  
RECORDED AT THE REQUEST OF  
S. F. P. G. C.  
94 SEP 26 PM 3: 58  
EUREKA COUNTY NEVADA  
M. N. REBALEATI, RECORDER  
FILE NO. FEES \$9.50

BOOK- 275 PAGE 548  
OFFICIAL RECORDS  
RECORDED AT THE REQUEST OF  
S.F.P.G.C.  
94 SEP 26 PM 3: 58

EUREKA COUNTY NEVADA  
M.N. REBALEATI. RECORDER  
FILE NO. FEES \$4.50

155260

155260  
CERTIFICATE OF LOCATION

THIS IS TO CERTIFY that the AGIE # 255 lode mining claim was located by:

Santa Fe Pacific Gold Corporation  
250 S. Rock Boulevard, Suite 100  
Reno, Nevada 89502

on the 10th day of July 1994, situated in the \_\_\_\_\_ Mining District, Eureka County, State of Nevada.

Said claim is located in the:

SE 1/4 of Section 22, T 27 N, R 49 E, MDB&M  
1/4 of Section \_\_\_\_\_, T \_\_\_\_\_ N, R \_\_\_\_\_ E, MDB&M  
1/4 of Section \_\_\_\_\_, T \_\_\_\_\_ N, R \_\_\_\_\_ E, MDB&M  
1/4 of Section \_\_\_\_\_, T \_\_\_\_\_ N, R \_\_\_\_\_ E, MDB&M  
to tie this claim to the Public Survey, begin at the NE Corner of Section 1, T 26 N, R 49 E, Mountain Diablo Base and Meridian; thence North 11400' and West 11400' to the Northeast corner of this claim.

Locator claims 1500 linear feet along the course of the mineral bearing ledge, lode or vein, extending 20 feet from the location monument in a West direction and 1480 feet in an East direction together with 300 feet on each side of the center of the ledge for the entire length of the claim.

The exterior boundaries of this claim are clearly marked by 2" x 2" x 4" Wood post monuments firmly set in the ground and bearing applicable monument designation. The description of such claim is: beginning at the Northeast Corner,

thence, South 600' to the SE Corner  
thence, West 1500' to the SW Corner  
thence, North 600' to the NW Corner  
thence, East 1500' to the NE Corner  
the point and place of beginning.

The monumentation and marking of the corners was completed by the 25th day of July 1994.

The location work consisted of making a claim map as provided by NRS 517.040. Two copies of this claim map have been filed with the Eureka County Recorder and the lode claim filing fee has been paid to the County Recorder.

Locator:

Santa Fe Pacific Gold Corporation  
250 S. Rock Boulevard, #Suite 100  
Reno, Nevada, 89502

By:

*[Signature]*  
Jeffrey P. Nicol, Agent

Dated: \_\_\_\_\_, 1994

7-25

155261

BOOK 275 PAGE 549  
OFFICIAL RECORDS  
RECORDED AT THE REQUEST OF  
S. F. P. G. C.  
94 SEP 26 PM 3: 58  
EUREKA COUNTY NEVADA  
M. I. REBALEAII, RECORDER  
FILE NO. FEES 9.50

Locator: Santa Fe Pacific Gold Corporation  
250 S. Rock Boulevard, #Suite 100  
Reno, Nevada 89502  
By: *[Signature]*  
Jeffrey P. Nicol, Agent  
Dated: 7-25 1994

The location work consisted of making a claim map as provided by NRS 517.040. Two copies of this claim map have been filed with the Eureka County Recorder and the lode claim filing fee has been paid to the County Recorder.

The monumentation and marking of the corners was completed by the 25th day of July 1994.

the point and place of beginning:  
thence, South 600' to the SE Corner  
thence, West 1500' to the SW Corner  
thence, North 600' to the NW Corner  
thence, East 1500' to the NE Corner

The exterior boundaries of this claim are clearly marked by 2" x 2" x 4" Wood post monuments firmly set in the ground and bearing applicable monument designation. The description of such claim is:

Locator claims 1500 linear feet along the course of the mineral bearing ledge, lode or vein, extending 20 feet from the location monument in a East direction and 1480 feet in an West direction together with 300 feet on each side of the center of the ledge for the entire length of the claim.

to tie this claim to the Public Survey, begin at the NE Corner of Section 1, T 26 N, R 49 E, Mountain Diablo Base and Meridian; thence North 1140' and West 1290' to the Northeast corner of this claim.

Said claim is located in the Mining District, Eureka County, State of Nevada, on the 10th day of July 1994, situated in the

Santa Fe Pacific Gold Corporation  
250 S. Rock Boulevard, Suite 100  
Reno, Nevada 89502

was located by: THIS IS TO CERTIFY that the AGIE # 25 lode mining claim

CERTIFICATE OF LOCATION

155261

155262

BOOK 275 PAGE 550  
 OFFICIAL RECORDS  
 RECORDED AT THE REQUEST OF  
 S. F. P. G. C.  
 94 SEP 26 PM 3: 58  
 EUREKA COUNTY NEVADA  
 M. N. REBALEATI, RECORDER  
 FILE NO. FEES \$9.50

CERTIFICATE OF LOCATION

155262

THIS IS TO CERTIFY that the AGTE #257 lode mining claim was located by:

Santa Fe Pacific Gold Corporation  
 250 S. Rock Boulevard, Suite 100  
 Reno, Nevada 89502

on the 10th day of July 1994, situated in the \_\_\_\_\_ Mining District, Eureka County, State of Nevada.

Said claim is located in the:

<u>SE</u>	<u>22</u>	T	<u>27</u>	N, R	<u>49</u>	E, MDB&M
<u>NE</u>	<u>27</u>	T	<u>27</u>	N, R	<u>49</u>	E, MDB&M
		T		N, R	<u>49</u>	E, MDB&M
		T		N, R	<u>49</u>	E, MDB&M

to the this claim to the Public Survey, begin at the \_\_\_\_\_ NE Corner of \_\_\_\_\_ Section 1, T 26 N, R 49 E, Mountain Diablo Base and Meridian; thence North 10°00' and West 11°40' to the Northeast corner of this claim.

Locator claims 1500 linear feet along the course of the mineral bearing ledge, lode or vein, extending 20 feet from the location monument in a West direction and 1480 feet in an East direction together with 300 feet on each side of the center of the ledge for the entire length of the claim.

The exterior boundaries of this claim are clearly marked by 2" X 2" X 4" Wood post monuments firmly set in the ground and bearing applicable monument designation. The description of such claim is: beginning at the Northeast Corner,

thence, South 600' to the SE corner  
 thence, West 1500' to the SW corner  
 thence, North 600' to the NW corner  
 thence, East 1500' to the NE corner

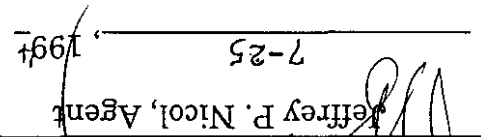
The monumentation and marking of the corners was completed by the \_\_\_\_\_ day of July 1994.

The location work consisted of making a claim map as provided by NRS 517.040. Two copies of this claim map have been filed with the Eureka County Recorder and the lode claim filing fee has been paid to the County Recorder.

Locator:

Santa Fe Pacific Gold Corporation  
 250 S. Rock Boulevard, #Suite 100  
 Reno, Nevada 89502

By:

  
 Jeffrey P. Nicol, Agent  
 Dated: \_\_\_\_\_ 7-25 \_\_\_\_\_, 1994



155263

CERTIFICATE OF LOCATION

THIS IS TO CERTIFY that the AGIE # 258 lode mining claim was located by:

Santa Fe Pacific Gold Corporation  
250 S. Rock Boulevard, Suite 100  
Reno, Nevada 89502

on the 10th day of July 1994, situated in the \_\_\_\_\_  
Mining District, Eureka County, State of Nevada.

Said claim is located in the:

SE	1/4 of Section	22	T 27	N, R 49	E, MDB&M
SW	1/4 of Section	22	T 27	N, R 49	E, MDB&M
NE	1/4 of Section	27	T 27	N, R 49	E, MDB&M
NW	1/4 of Section	27	T 27	N, R 49	E, MDB&M

to the this claim to the Public Survey, begin at the NE Corner of \_\_\_\_\_  
Section 1, T 26 N, R 49 E, Mountain Diablo Base and Meridian; thence  
North 70.800' and West 129.00' to the Northeast corner of this claim.

Locator claims 1500 linear feet along the course of the mineral bearing ledge, lode or vein, extending 20 feet from the location monument in a East direction and 1480 feet in an West direction together with 300 feet on each side of the center of the ledge for the entire length of the claim.

The exterior boundaries of this claim are clearly marked by 2" X 2" X 4" wood post monuments firmly set in the ground and bearing applicable monument designation. The description of such claim is: beginning at the Northeast Corner,

thence, South 600' to the SE Corner  
 thence, West 1500' to the SW Corner  
 thence, North 600' to the NW Corner  
 thence, East 1500' to the NE Corner  
 the point and place of beginning.

The monumentation and marking of the corners was completed by the \_\_\_\_\_ day of July 1994.

The location work consisted of making a claim map as provided by NRS 517.040. Two copies of this claim map have been filed with the Eureka County Recorder and the lode claim filing fee has been paid to the County Recorder.

Locator:

Santa Fe Pacific Gold Corporation  
250 S. Rock Boulevard, #Suite 100  
Reno, Nevada 89502

By:

Jeffrey P. Nicol, Agent  
Dated: \_\_\_\_\_ 7-25 \_\_\_\_\_, 1994

155263

EUREKA COUNTY NEVADA  
M.N. REBALEATI, RECORDER  
FILE NO. FEES \$9.50

BOOK 275 PAGE 551  
OFFICIAL RECORDS  
RECORDED AT THE REQUEST OF  
S. F. P. G. C.  
94 SEP 26 PM 3: 58

155264

CERTIFICATE OF LOCATION

THIS IS TO CERTIFY that the AGIE # 257 lode mining claim was located by:

Santa Fe Pacific Gold Corporation  
250 S. Rock Boulevard, Suite 100  
Reno, Nevada 89502

on the 15th day of July 1994, situated in the \_\_\_\_\_ Mining District, Eureka County, State of Nevada.

Said claim is located in the:

NE 1/4 of Section 27	T	27	N, R	49	E, MDB&M
1/4 of Section	T		N, R	49	E, MDB&M
1/4 of Section	T		N, R	49	E, MDB&M
1/4 of Section	T		N, R	49	E, MDB&M
to tie this claim to the Public Survey, begin at the NE Corner of Section 1, T 26 N, R 49 E, Mountain Diablo Base and Meridian; thence North 2000' and West 11400' to the Northeast corner of this claim.					

Locator claims 1500 linear feet along the course of the mineral bearing lode or vein, extending 20 feet from the location monument in a West direction and 1480 feet in an East direction together with 300 feet on each side of the center of the ledge for the entire length of the claim.

The exterior boundaries of this claim are clearly marked by 2" x 2" x 4" Wood post monuments firmly set in the ground and bearing applicable monument designation. The description of such claim is: beginning at the Northeast Corner,

thence, South	600'	to the SE Corner
thence, West	1500'	to the SW Corner
thence, North	600'	to the NW Corner
thence, East	1500'	to the NE Corner

the point and place of beginning.

The monumentation and marking of the corners was completed by the 25th day of July 1994.

The location work consisted of making a claim map as provided by NRS 517.040. Two copies of this claim map have been filed with the Eureka County Recorder and the lode claim filing fee has been paid to the County Recorder.

Locator:

Santa Fe Pacific Gold Corporation  
250 S. Rock Boulevard, #Suite 100  
Reno, Nevada 89502

By:

*[Signature]*  
Jeffrey P. Nicol, Agent  
Dated: 7-25, 1994

155264

EUREKA COUNTY NEVADA  
M.N. REBALEATI, RECORDER  
FILE NO. FEES \$ 9.50  
S. F. P. G. C.  
94 SEP 26 PM 3: 58  
OFFICIAL RECORDS  
RECORDED AT THE REQUEST OF  
BOOK 275 PAGE 552

CERTIFICATE OF LOCATION

THIS IS TO CERTIFY that the AGIE # 200 lode mining claim was located by:

Santa Fe Pacific Gold Corporation  
250 S. Rock Boulevard, Suite 100  
Reno, Nevada 89502

on the 10th day of July 1994, situated in the \_\_\_\_\_ Mining District, \_\_\_\_\_ County, State of Nevada.

Said claim is located in the:

NE	1/4 of Section 27	T 27	N, R 49	E, MDB&M
NW	1/4 of Section 27	T 27	N, R 49	E, MDB&M
SE	1/4 of Section 27	T 27	N, R 49	E, MDB&M
SW	1/4 of Section 27	T 27	N, R 49	E, MDB&M
to the NE Corner of				
Section 1, T 26 N, R 49 E, Mountain Diablo Base and Meridian; thence				
North 10300' and West 12900' to the Northeast corner of this claim.				

Locator claims 1500 linear feet along the course of the mineral bearing ledge, lode or vein, extending 20 feet from the location monument in a East direction and 1480 feet in an West direction together with 300 feet on each side of the center of the ledge for the entire length of the claim.

The exterior boundaries of this claim are clearly marked by 2" x 2" x 4" Wood post monuments firmly set in the ground and bearing applicable monument designation. The description of such claim is:

thence, South 600' to the SE Corner  
 thence, West 1500' to the SW Corner  
 thence, North 600' to the NW Corner  
 thence, East 1500' to the NE Corner  
 the point and place of beginning.

The monumentation and marking of the corners was completed by the 25th day of July 1994.

The location work consisted of making a claim map as provided by NRS 517.040. Two copies of this claim map have been filed with the Eureka County Recorder and the lode claim filing fee has been paid to the County Recorder.

Locator:

Santa Fe Pacific Gold Corporation  
250 S. Rock Boulevard, #Suite 100  
Reno, Nevada 89502

By:

*[Signature]*  
 Jeffrey P. Nicol, Agent  
 Dated: \_\_\_\_\_ 7-25 \_\_\_\_\_, 1994

BOOK - 275 PAGE 553  
 OFFICIAL RECORDS  
 RECORDED AT THE REQUEST OF  
 S. F. P. G. C.  
 94 SEP 26 PM 3: 58

EUREKA COUNTY NEVADA  
 M. N. REBAL EATL. RECORDER  
 FILE NO. FEES \$9.50

155265

155266

CERTIFICATE OF LOCATION

THIS IS TO CERTIFY that the AGIE # 261 lode mining claim was located by:

Santa Fe Pacific Gold Corporation  
250 S. Rock Boulevard, Suite 100  
Reno, Nevada 89502

on the 10th day of July 1994, situated in the \_\_\_\_\_ Mining District, Eureka County, State of Nevada.

Said claim is located in the:

NE 1/4 of Section 27	T	N R 49	E, MDB&M
1/4 of Section	T	N R 49	E, MDB&M
1/4 of Section	T	N R 49	E, MDB&M
1/4 of Section	T	N R 49	E, MDB&M
1/4 of Section	T	N R 49	E, MDB&M

to the claim to the Public Survey, begin at the NE Corner of Section 1, T 26 N, R 49 E, Mountain Diablo Base and Meridian; thence North 9600' and West 11400' to the Northeast corner of this claim.

Locator claims 1500 linear feet along the course of the mineral bearing ledge, lode or vein, extending 20 feet from the location monument in a West direction and 1480 feet in an East direction together with 300 feet on each side of the center of the ledge for the entire length of the claim.

The exterior boundaries of this claim are clearly marked by 2" x 2" x 4" Wood post monuments firmly set in the ground and bearing applicable monument designation. The description of such claim is: beginning at the Northeast Corner,

thence, South	600'	to the SE Corner
thence, West	1500'	to the SW Corner
thence, North	600'	to the NW Corner
thence, East	1500'	to the NE Corner

the point and place of beginning.

The monumentation and marking of the corners was completed by the 25th day of July 1994.

The location work consisted of making a claim map as provided by NRS 517.040. Two copies of this claim map have been filed with the Eureka County Recorder and the lode claim filing fee has been paid to the County Recorder.

Locator:

Santa Fe Pacific Gold Corporation  
250 S. Rock Boulevard, #Suite 100  
Reno, Nevada 89502

By:

*Jeffrey P. Nicol*  
Jeffrey P. Nicol, Agent  
Dated: 7-25, 1994

BOOK 275 PAGE 554  
OFFICIAL RECORDS  
RECORDED AT THE REQUEST OF  
S. F. P. G. C.  
94 SEP 26 PM 3: 58  
EUREKA COUNTY NEVADA  
M. N. REBALEATI, RECORDER  
FILE NO. FEES 9.50

155266

155267

BOOK 275 PAGE 555  
OFFICIAL RECORDS  
RECORDED AT THE REQUEST OF  
S. F. P. G. C.  
94 SEP 26 PM 3: 58  
EUREKA COUNTY NEVADA  
M. N. REBALEATI, RECORDER  
FILE NO. FEES 9.50

CERTIFICATE OF LOCATION

155267

THIS IS TO CERTIFY that the AGIE # 27 lode mining claim was located by:

Santa Fe Pacific Gold Corporation  
250 S. Rock Boulevard, Suite 100  
Reno, Nevada 89502

on the 10th day of July 1994, situated in the \_\_\_\_\_  
Mining District, Eureka County, State of Nevada.

Said claim is located in the:

NE	1/4 of Section	27	T	27	N, R	49	E, MDB&M
NW	1/4 of Section	27	T	27	N, R	49	E, MDB&M
SE	1/4 of Section	27	T	27	N, R	49	E, MDB&M
SW	1/4 of Section	27	T	27	N, R	49	E, MDB&M

to the claim to the Public Survey, begin at the NE Corner of Section 1, T 26 N, R 49 E, Mountain Diablo Base and Meridian; thence North 96°00' and West 129°00' to the Northeast corner of this claim.

Locator claims 1500 linear feet along the course of the mineral bearing ledge, lode or vein, extending 20 feet from the location monument in a East direction and 1480 feet in an West direction together with 300 feet on each side of the center of the ledge for the entire length of the claim.

The exterior boundaries of this claim are clearly marked by 2" x 2" x 4" Wood post monuments firmly set in the ground and bearing applicable monument designation. The description of such claim is: beginning at the Northeast Corner,

thence, South	600'	to the SE Corner
thence, West	1500'	to the SW Corner
thence, North	600'	to the NW Corner
thence, East	1500'	to the NE Corner

the point and place of beginning.

The monumentation and marking of the corners was completed by the 25th day of July 1994.

The location work consisted of making a claim map as provided by NRS 517.040. Two copies of this claim map have been filed with the Eureka County Recorder and the lode claim filing fee has been paid to the County Recorder.

Locator:

Santa Fe Pacific Gold Corporation  
250 S. Rock Boulevard, #Suite 100  
Reno, Nevada 89502

By:

Jeffrey P. Nicol, Agent  
Dated: 7-25, 1994



CERTIFICATE OF LOCATION

155268

THIS IS TO CERTIFY that the AGIE # 203 lode mining claim was located by:

Santa Fe Pacific Gold Corporation  
250 S. Rock Boulevard, Suite 100  
Reno, Nevada 89502

on the 10th day of July 1994, situated in the \_\_\_\_\_ Mining District, \_\_\_\_\_ Eureka County, State of Nevada.

Said claim is located in the:

NE 1/4 of Section 27, T 27 N, R 49 E, MDB&M  
1/4 of Section \_\_\_\_\_, T \_\_\_\_\_ N, R 49 E, MDB&M  
1/4 of Section \_\_\_\_\_, T \_\_\_\_\_ N, R 49 E, MDB&M  
1/4 of Section \_\_\_\_\_, T \_\_\_\_\_ N, R 49 E, MDB&M  
to the this claim to the Public Survey, begin at the NE Corner of Section 1, T 26 N, R 49 E, Mountain Diablo Base and Meridian; thence North 5000' and West 11400' to the Northeast corner of this claim.

Locator claims 1500 linear feet along the course of the mineral bearing ledge, lode or vein, extending 20 feet from the location monument in a West direction and 1480 feet in an East direction together with 300 feet on each side of the center of the ledge for the entire length of the claim.

The exterior boundaries of this claim are clearly marked by 2" x 2" x 4" wood post monuments firmly set in the ground and bearing applicable monument designation. The description of such claim is: beginning at the Northeast Corner,

thence, South 600' to the SE corner  
thence, West 1500' to the SW corner  
thence, North 600' to the NW corner  
thence, East 1500' to the NE corner  
the point and place of beginning.

The monumentation and marking of the corners was completed by the 25th day of July 1994.

The location work consisted of making a claim map as provided by NRS 517.040. Two copies of this claim map have been filed with the Eureka County Recorder and the lode claim filing fee has been paid to the County Recorder.

Locator:

Santa Fe Pacific Gold Corporation  
250 S. Rock Boulevard, #Suite 100  
Reno, Nevada 89502

By:

*[Signature]*  
Jeffrey P. Nicol, Agent

Dated: 7-25, 1994

155268

EUREKA COUNTY NEVADA  
M.N. REBALEATI, RECORDER  
FILE NO. FEES 9.50

94 SEP 26 PM 3: 58

5. F. P. G. C.

RECORDED AT THE REQUEST OF

BOOK 275 PAGE 556

OFFICIAL RECORDS

CERTIFICATE OF LOCATION  
155269

THIS IS TO CERTIFY that the AGIE # 22 lode mining claim was located by:

Santa Fe Pacific Gold Corporation  
250 S. Rock Boulevard, Suite 100  
Reno, Nevada 89502

on the 10th day of July 1994, situated in the \_\_\_\_\_  
Mining District, Eureka County, State of Nevada.

Said claim is located in the:

<u>NE</u>	<u>1/4 of Section</u>	<u>27</u>	<u>T</u>	<u>27</u>	<u>N, R</u>	<u>49</u>	<u>E, MDB&amp;M</u>
	<u>1/4 of Section</u>	<u>27</u>	<u>T</u>	<u>27</u>	<u>N, R</u>	<u>49</u>	<u>E, MDB&amp;M</u>
	<u>1/4 of Section</u>		<u>T</u>		<u>N, R</u>	<u>49</u>	<u>E, MDB&amp;M</u>
	<u>1/4 of Section</u>		<u>T</u>		<u>N, R</u>	<u>49</u>	<u>E, MDB&amp;M</u>

to the this claim to the Public Survey, begin at the NE Corner of \_\_\_\_\_  
Section 1, T 26 N, R 49 E, Mountain Diablo Base and Meridian; thence  
North 900' and West 1290' to the Northeast corner of this claim.

Locator claims 1500 linear feet along the course of the mineral bearing ledge, lode or vein, extending 20 feet from the location monument in a East direction and 1480 feet in an West direction together with 300 feet on each side of the center of the ledge for the entire length of the claim.

The exterior boundaries of this claim are clearly marked by 2" X 2" X 4" Wood post monuments firmly set in the ground and bearing applicable monument designation. The description of such claim is: beginning at the Northeast Corner,

thence, South 600' to the SE Corner  
 thence, West 1500' to the SW Corner  
 thence, North 600' to the NW Corner  
 thence, East 1500' to the NE Corner

The monumentation and marking of the corners was completed by the \_\_\_\_\_ day of July 1994.

The location work consisted of making a claim map as provided by NRS 517.040. Two copies of this claim map have been filed with the \_\_\_\_\_ County Recorder and the lode claim filing fee has been paid to the County Recorder.

Locator:

Santa Fe Pacific Gold Corporation  
250 S. Rock Boulevard, #Suite 100  
Reno, Nevada 89502

By:

Jeffrey P. Nicol, Agent

Dated: \_\_\_\_\_ 7-25 \_\_\_\_\_, 1994

BOOK 275 PAGE 557  
OFFICIAL RECORDS  
RECORDED AT THE REQUEST OF  
S. F. P. G. C.  
94 SEP 26 PM 3: 58  
EUREKA COUNTY NEVADA  
M. M. REBALEATI, RECORDER  
FILE NO. FEES \$9.50

155269

BOOK 275 PAGE 558  
OFFICIAL RECORDS  
RECORDED AT THE REQUEST OF  
S. F. P. G. C.  
94 SEP 26 PM 3: 58  
EUREKA COUNTY NEVADA  
M. H. REBALLEATI, RECORDER  
FILE NO. 155270  
FEES 9.50

CERTIFICATE OF LOCATION

155270

THIS IS TO CERTIFY that the AGIE # 265 lode mining claim

was located by:

Santa Fe Pacific Gold Corporation  
250 S. Rock Boulevard, Suite 100  
Reno, Nevada 89502

on the 10th day of July 1994, situated in the \_\_\_\_\_  
Mining District, Eureka County, State of Nevada.

Said claim is located in the:

NE 1/4 of Section 27	T 27	N, R 49	E, MDB&M
SE 1/4 of Section 27	T 27	N, R 49	E, MDB&M
1/4 of Section	T	N, R 49	E, MDB&M
1/4 of Section	T	N, R 49	E, MDB&M
to this claim to the Public Survey, begin at the NE Corner of			
Section 1, T 26 N, R 49 E, Mountain Diablo Base and Meridian; thence			
North 84°00' and West 17°00' to the Northeast corner of this claim.			

Locator claims 1500 linear feet along the course of the mineral bearing ledge, lode or vein, extending 20 feet from the location monument in a West direction and 1480 feet in an East direction together with 300 feet on each side of the center of the ledge for the entire length of the claim.

The exterior boundaries of this claim are clearly marked by 2" x 2" x 4" wood post monuments firmly set in the ground and bearing applicable monument designation. The description of such claim is: beginning at the Northeast Corner,

thence, South	600'	to the SE Corner
thence, West	1500'	to the SW Corner
thence, North	600'	to the NW Corner
thence, East	1500'	to the NE Corner

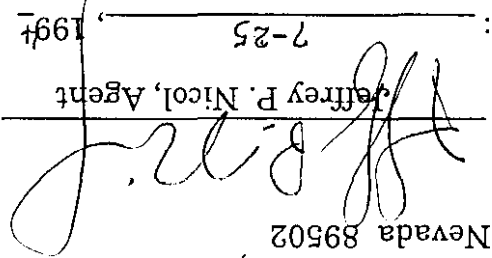
the point and place of beginning.  
The monumentation and marking of the corners was completed by the 25th day of July 1994.

The location work consisted of making a claim map as provided by NRS 517.040. Two copies of this claim map have been filed with the Eureka County Recorder and the lode claim filing fee has been paid to the County Recorder.

Locator:

Santa Fe Pacific Gold Corporation  
250 S. Rock Boulevard, #Suite 100  
Reno, Nevada 89502

By:

  
Jeffrey P. Nicol, Agent  
Dated: 7-25, 1994

155271

EUREKA COUNTY NEVADA  
M.N. REBALEATI, RECORDER  
FILE NO. FEES \$7.50

BOOK 275 PAGE 559  
OFFICIAL RECORDS  
RECORDED AT THE REQUEST OF  
S. F. P. & C.  
94 SEP 26 PM 3:58

CERTIFICATE OF LOCATION

155271

THIS IS TO CERTIFY that the AGIE # 200 lode mining claim was located by:

Santa Fe Pacific Gold Corporation  
250 S. Rock Boulevard, Suite 100  
Reno, Nevada 89502

on the 10th day of July 1994, situated in the \_\_\_\_\_  
Mining District, Eureka County, State of Nevada.

Said claim is located in the:

NE 1/4 of Section	27	T	27	N, R	49	E, MDB&M
NE 1/4 of Section	27	T	27	N, R	49	E, MDB&M
SE 1/4 of Section	27	T	27	N, R	49	E, MDB&M
SW 1/4 of Section	27	T	27	N, R	49	E, MDB&M
to the this claim to the Public Survey, begin at the _____ NE Corner _____ of Section 1, T 26 N, R 49 E, Mountain Diablo Base and Meridian; thence _____ North 8400' and West 12900' to the Northeast corner of this claim.						

Locator claims 1500 linear feet along the course of the mineral bearing ledge, lode or vein, extending 20 feet from the location monument in a East direction and 1480 feet in an West direction together with 300 feet on each side of the center of the ledge for the entire length of the claim.

The exterior boundaries of this claim are clearly marked by 2" x 2" x 4" Wood post monuments firmly set in the ground and bearing applicable monument designation. The description of such claim is: beginning at the Northeast Corner,

thence, South	600'	to the	SE Corner
thence, West	1500'	to the	SW Corner
thence, North	600'	to the	NW Corner
thence, East	1500'	to the	NE Corner

The monumentation and marking of the corners was completed by the \_\_\_\_\_ day of July 1994.

The location work consisted of making a claim map as provided by NRS 517.040. Two copies of this claim map have been filed with the \_\_\_\_\_ Eureka County Recorder and the lode claim filing fee has been paid to the County Recorder.

Locator:

Santa Fe Pacific Gold Corporation  
250 S. Rock Boulevard, #Suite 100  
Reno, Nevada 89502

By:

[Signature]  
Jeffrey P. Nicol, Agent  
Dated: \_\_\_\_\_ 7-25 \_\_\_\_\_, 1994

155272

CERTIFICATE OF LOCATION

THIS IS TO CERTIFY that the AGIE # 267 lode mining claim was located by:

Santa Fe Pacific Gold Corporation  
250 S. Rock Boulevard, Suite 100  
Reno, Nevada 89502

on the 10th day of July 1994, situated in the \_\_\_\_\_ Mining District, Eureka County, State of Nevada.

Said claim is located in the:

S1/4 of Section 27, T 27 N, R 49 E, MDB&M  
1/4 of Section \_\_\_\_\_, T \_\_\_\_\_ N, R \_\_\_\_\_ E, MDB&M  
1/4 of Section \_\_\_\_\_, T \_\_\_\_\_ N, R \_\_\_\_\_ E, MDB&M  
1/4 of Section \_\_\_\_\_, T \_\_\_\_\_ N, R \_\_\_\_\_ E, MDB&M  
1/4 of Section \_\_\_\_\_, T \_\_\_\_\_ N, R \_\_\_\_\_ E, MDB&M  
to the this claim to the Public Survey, begin at the NE Corner of Section 1, T 26 N, R 49 E, Mountain Diablo Base and Meridian; thence North 7800' and West 17400' to the Northeast corner of this claim.

Locator claims 1500 linear feet along the course of the mineral bearing ledge, lode or vein, extending 20 feet from the location monument in a West direction and 1480 feet in an East direction together with 300 feet on each side of the center of the ledge for the entire length of the claim.

The exterior boundaries of this claim are clearly marked by 2" x 2" x 4" wood post monuments firmly set in the ground and bearing applicable monument designation. The description of such claim is: beginning at the Northeast Corner,

thence, South 600' to the SE corner  
thence, West 1500' to the SW corner  
thence, North 600' to the NW corner  
thence, East 1500' to the NE corner  
the point and place of beginning.

The monumentation and marking of the corners was completed by the 25th day of July 1994.

The location work consisted of making a claim map as provided by NRS 517.040. Two copies of this claim map have been filed with the Eureka County Recorder and the lode claim filing fee has been paid to the County Recorder.

Locator: Santa Fe Pacific Gold Corporation

250 S. Rock Boulevard, #Suite 100  
Reno, Nevada 89502

By: \_\_\_\_\_

Jeffrey P. Nicol, Agent

Dated: 7-25 1994

BOOK 275 PAGE 560  
OFFICIAL RECORDS  
RECORDED AT THE REQUEST OF  
S. F. P. G. C.  
94 SEP 26 PM 3: 58  
EUREKA COUNTY NEVADA  
M. N. REBALEATI, RECORDER  
FILE NO. FEES 9.50

155272



155273

CERTIFICATE OF LOCATION

THIS IS TO CERTIFY that the AGIE # 28 lode mining claim was located by:

Santa Fe Pacific Gold Corporation  
250 S. Rock Boulevard, Suite 100  
Reno, Nevada 89502

on the 10th day of July 1994, situated in the \_\_\_\_\_  
Mining District, Eureka County, State of Nevada.

Said claim is located in the:

<u>SE</u>	<u>27</u>	<u>1/4 of Section</u>	<u>27</u>	<u>N, R</u>	<u>49</u>	<u>E, MDB&amp;M</u>
<u>SW</u>	<u>27</u>	<u>1/4 of Section</u>	<u>27</u>	<u>N, R</u>	<u>49</u>	<u>E, MDB&amp;M</u>
		<u>1/4 of Section</u>		<u>N, R</u>	<u>49</u>	<u>E, MDB&amp;M</u>
		<u>1/4 of Section</u>		<u>N, R</u>	<u>49</u>	<u>E, MDB&amp;M</u>

to the this claim to the Public Survey, begin at the NE Corner of \_\_\_\_\_  
Section 1, T 26 N, R 49 E, Mountain Diablo Base and Meridian; thence  
North 7800' and West 7290' to the Northeast corner of this claim.

Locator claims 1500 linear feet along the course of the mineral bearing ledge, lode or vein, extending 20 feet from the location monument in a East direction and 1480 feet in an West direction together with 300 feet on each side of the center of the ledge for the entire length of the claim.

The exterior boundaries of this claim are clearly marked by 2" x 2" x 4" wood post monuments firmly set in the ground and bearing applicable monument designation. The description of such claim is: beginning at the Northeast Corner,

thence, South	600'	to the	SE Corner
thence, West	1500'	to the	SW Corner
thence, North	600'	to the	NW Corner
thence, East	1500'	to the	NE Corner

the point and place of beginning.  
The monumentation and marking of the corners was completed by the \_\_\_\_\_ day of July 1994.

The location work consisted of making a claim map as provided by NRS 517.040. Two copies of this claim map have been filed with the Eureka County Recorder and the lode claim filing fee has been paid to the County Recorder.

Locator:

Santa Fe Pacific Gold Corporation  
250 S. Rock Boulevard, #Suite 100  
Reno, Nevada 89502

By:

Jeffrey P. Nicol, Agent

Dated: \_\_\_\_\_ 7-25 \_\_\_\_\_, 1994

BOOK 275 PAGE 561

OFFICIAL RECORDS  
RECORDED AT THE REQUEST OF

S. F. P. G. C.  
94 SEP 26 PM 3: 58

EUREKA COUNTY NEVADA  
M.H. REBALEATI, RECORDER  
FILE NO. FEES 9.50

155273

155274

CERTIFICATE OF LOCATION

THIS IS TO CERTIFY that the AGIE # 269 lode mining claim was located by:

Santa Fe Pacific Gold Corporation  
250 S. Rock Boulevard, Suite 100  
Reno, Nevada 89502

on the 10th day of July 1994, situated in the Mining District, Eureka County, State of Nevada.

Said claim is located in the:

SE 27, T 27, N, R 49, E, MDB&M  
1/4 of Section, T, N, R 49, E, MDB&M  
1/4 of Section, T, N, R 49, E, MDB&M  
1/4 of Section, T, N, R 49, E, MDB&M  
to tie this claim to the Public Survey, begin at the NE Corner of Section 1, T 26 N, R 49 E, Mountain Diablo Base and Meridian; thence North 7200' and West 11400' to the Northeast corner of this claim.

Locator claims 1500 linear feet along the course of the mineral bearing ledge, lode or vein, extending 20 feet from the location monument in a West direction and 1480 feet in an East direction together with 300 feet on each side of the center of the ledge for the entire length of the claim.

The exterior boundaries of this claim are clearly marked by 2" x 2" x 4" Wood post monuments firmly set in the ground and bearing applicable monument designation. The description of such claim is: beginning at the Northeast Corner,

thence, South 600' to the SE Corner  
thence, West 1500' to the SW Corner  
thence, North 600' to the NW Corner  
thence, East 1500' to the NE Corner  
the point and place of beginning.

The monumentation and marking of the corners was completed by the 25th day of July 1994.

The location work consisted of making a claim map as provided by NRS 517.040. Two copies of this claim map have been filed with the Eureka County Recorder and the lode claim filing fee has been paid to the County Recorder.

Locator:

Santa Fe Pacific Gold Corporation  
250 S. Rock Boulevard, #Suite 100  
Reno, Nevada 89502

By:

Jeffrey P. Nicol, Agent  
Dated: 7-25 1994

BOOK 275 PAGE 562  
OFFICIAL RECORDS  
RECORDED AT THE REQUEST OF  
S. F. P. G. C.  
94 SEP 26 PM 3:58

EUREKA COUNTY NEVADA  
M.N. REBAL EATL. RECORDER  
FILE NO. FEES \$9.50

155274

155275

BOOK 275 PAGE 563  
OFFICIAL RECORDS  
RECORDED AT THE REQUEST OF  
S. F. P. G. C.  
94 SEP 26 PM 3: 58  
EUREKA COUNTY NEVADA  
M. H. REBALEATI, RECORDER  
FILE NO. \_\_\_\_\_  
FEES 9.50

CERTIFICATE OF LOCATION

THIS IS TO CERTIFY that the AGIE # 270 lode mining claim was located by:

Santa Fe Pacific Gold Corporation  
250 S. Rock Boulevard, Suite 100  
Reno, Nevada 89502

on the 10th day of July 1994, situated in the \_\_\_\_\_ Mining District, Eureka County, State of Nevada.

Said claim is located in the:

SE	1/4 of Section	27	T 27	N, R 49	E, MDB&M
S2	1/4 of Section	27	T 27	N, R 49	E, MDB&M
	1/4 of Section		T	N, R 49	E, MDB&M
	1/4 of Section		T	N, R 49	E, MDB&M

to the claim to the Public Survey, begin at the NE Corner \_\_\_\_\_ of Section 1, T 26 N, R 49 E, Mountain Diablo Base and Meridian; thence North 7200' and West 12900' to the Northeast corner of this claim.

Locator claims 1500 linear feet along the course of the mineral bearing ledge, lode or vein, extending 20 feet from the location monument in a East direction and 1480 feet in an West direction together with 300 feet on each side of the center of the ledge for the entire length of the claim.

The exterior boundaries of this claim are clearly marked by 2" x 2" x 4" wood post monuments firmly set in the ground and bearing applicable monument designation. The description of such claim is: beginning at the Northeast Corner,

thence, South	600'	to the SE Corner
thence, West	1500'	to the SW Corner
thence, North	600'	to the NW Corner
thence, East	1500'	to the NE Corner

the point and place of beginning.

The monumentation and marking of the corners was completed by the 25th day of July 1994.

The location work consisted of making a claim map as provided by NRS 517.040. Two copies of this claim map have been filed with the Eureka County Recorder and the lode claim filing fee has been paid to the County Recorder.

Locator:

Santa Fe Pacific Gold Corporation  
250 S. Rock Boulevard, #Suite 100  
Reno, Nevada 89502

By:

*Jeffrey P. Nicol*  
Jeffrey P. Nicol, Agent  
Dated: 7-25, 1994

155275

CERTIFICATE OF LOCATION

THIS IS TO CERTIFY that the AGIE #271 lode mining claim was located by:

Santa Fe Pacific Gold Corporation  
250 S. Rock Boulevard, Suite 100  
Reno, Nevada 89502

on the 27th day of July 1994, situated in the \_\_\_\_\_ Mining District, Eureka County, State of Nevada.  
Said claim is located in the:

27 27 27 27 27  
1/4 of Section T 27 N, R 49 E, MDB&M  
1/4 of Section T 27 N, R 49 E, MDB&M  
1/4 of Section T 27 N, R 49 E, MDB&M  
1/4 of Section T 27 N, R 49 E, MDB&M  
to tie this claim to the Public Survey, begin at the NE Corner of Section 1, T 26 N, R 49 E, Mountain Diablo Base and Meridian; thence North 66° and West 77°40' to the Northeast corner of this claim.

Locator claims 1500 linear feet along the course of the mineral bearing lode or vein, extending 20 feet from the location monument in a West direction and 1480 feet in an East direction together with 300 feet on each side of the center of the ledge for the entire length of the claim.

The exterior boundaries of this claim are clearly marked by 2" X 2" X 4" Wood post monuments firmly set in the ground and bearing applicable monument designation. The description of such claim is: beginning at the Northeast Corner,

thence, South 600' to the SE Corner  
thence, West 1500' to the SW Corner  
thence, North 600' to the NW Corner  
thence, East 1500' to the NE Corner  
the point and place of beginning.

The monumentation and marking of the corners was completed by the 25th day of July 1994.

The location work consisted of making a claim map as provided by NRS 517.040. Two copies of this claim map have been filed with the Eureka County Recorder and the lode claim filing fee has been paid to the County Recorder.

Locator:

Santa Fe Pacific Gold Corporation  
250 S. Rock Boulevard, #Suite 100  
Reno, Nevada 89502

By: [Signature]  
Jeffrey P. Nicol, Agent  
Dated: 7-25, 1994

BOOK 275 PAGE 564  
OFFICIAL RECORDS  
RECORDED AT THE REQUEST OF  
S.F.P.G.C.  
94 SEP 26 PM 3:58

EUREKA COUNTY NEVADA  
M.N. REBALEATI, RECORDER  
FILE NO. FEES 9.50

155276

155277

CERTIFICATE OF LOCATION

THIS IS TO CERTIFY that the AGIE # 272 lode mining claim was located by:

Santa Fe Pacific Gold Corporation  
250 S. Rock Boulevard, Suite 100  
Reno, Nevada 89502

on the 10th day of July 1994, situated in the \_\_\_\_\_ Mining District, \_\_\_\_\_ Eureka County, State of Nevada.

Said claim is located in the:

SE	1/4 of Section	27	T	27	N, R	49	E, MDB&M
SW	1/4 of Section	27	T	27	N, R	49	E, MDB&M
	1/4 of Section		T		N, R	49	E, MDB&M
	1/4 of Section		T		N, R	49	E, MDB&M

to tie this claim to the Public Survey, begin at the NE Corner \_\_\_\_\_ of Section 1, T 26 N, R 49 E, Mountain Diablo Base and Meridian; thence \_\_\_\_\_ and West 1290' to the Northeast corner of this claim.

Locator claims 1500 linear feet along the course of the mineral bearing ledge, lode or vein, extending 20 feet from the location monument in a East direction and 1480 feet in an West direction together with 300 feet on each side of the center of the ledge for the entire length of the claim.

The exterior boundaries of this claim are clearly marked by 2" x 2" x 4" Wood post monuments firmly set in the ground and bearing applicable monument designation. The description of such claim is: beginning at the Northeast Corner,

thence, South	600'	to the SE Corner
thence, West	1500'	to the SW Corner
thence, North	600'	to the NW Corner
thence, East	1500'	to the NE Corner

the point and place of beginning.

The monumentation and marking of the corners was completed by the 25th day of July 1994.

The location work consisted of making a claim map as provided by NRS 517.040. Two copies of this claim map have been filed with the Eureka County Recorder and the lode claim filing fee has been paid to the County Recorder.

Locator:

Santa Fe Pacific Gold Corporation  
250 S. Rock Boulevard, #Suite 100  
Reno, Nevada 89502

By:

*[Signature]*  
Jeffrey P. Nicol, Agent  
Dated: 7-25, 1994

BOOK 275 PAGE 565

OFFICIAL RECORDS  
RECORDED AT THE REQUEST OF  
S. F. P. G. C.

94 SEP 26 PM 3:58

EUREKA COUNTY NEVADA  
M.N. REBALEATI, RECORDER  
FILE NO. FEES \$9.50

155277



BOOK 275 PAGE 566  
OFFICIAL RECORDS  
RECORDED AT THE REQUEST OF  
S. F. P. G. C.  
94 SEP 26 PM 3: 58  
EUREKA COUNTY NEVADA  
M. M. REBALEATI, RECORDER  
FILE NO. FEES 9.50

155278

CERTIFICATE OF LOCATION

155278

THIS IS TO CERTIFY that the AGTE #273 lode mining claim was located by:

Santa Fe Pacific Gold Corporation  
250 S. Rock Boulevard, Suite 100  
Reno, Nevada 89502

on the 10th day of July 1994, situated in the \_\_\_\_\_ Mining District, Eureka County, State of Nevada.

Said claim is located in the:

SE 1/4 of Section 27, T 27, N, R 49, E, MDB&M  
1/4 of Section \_\_\_\_\_, T \_\_\_\_\_, N, R 49, E, MDB&M  
1/4 of Section \_\_\_\_\_, T \_\_\_\_\_, N, R 49, E, MDB&M  
1/4 of Section \_\_\_\_\_, T \_\_\_\_\_, N, R 49, E, MDB&M  
to tie this claim to the Public Survey, begin at the NE Corner of Section 1, T 26 N R 49 E, Mountain Diablo Base and Meridian; thence North 6000' and West 11900' to the Northeast corner of this claim.

Locator claims 1500 linear feet along the course of the mineral bearing lode or vein, extending 20 feet from the location monument in a West direction and 1480 feet in an East direction together with 300 feet on each side of the center of the ledge for the entire length of the claim.

The exterior boundaries of this claim are clearly marked by 2" x 2" x 4" wood post monuments firmly set in the ground and bearing applicable monument designation. The description of such claim is: beginning at the Northeast Corner,

thence, South 600' to the SE Corner  
thence, West 1500' to the SW Corner  
thence, North 600' to the NW Corner  
thence, East 1500' to the NE Corner  
the point and place of beginning.

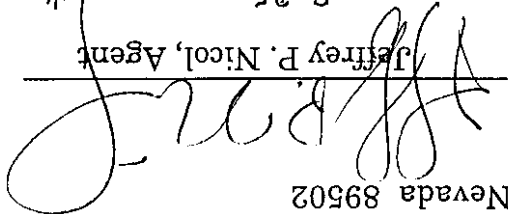
The monumentation and marking of the corners was completed by the 25th day of July 1994.

The location work consisted of making a claim map as provided by NRS 517.040. Two copies of this claim map have been filed with the Eureka County Recorder and the lode claim filing fee has been paid to the County Recorder.

Locator:

Santa Fe Pacific Gold Corporation  
250 S. Rock Boulevard, #Suite 100  
Reno, Nevada 89502

By:

  
Jeffrey P. Nicol, Agent

Dated: \_\_\_\_\_, 1994

7-25

155279

BOOK - 275 PAGE 567  
OFFICIAL RECORDS  
RECORDED AT THE REQUEST OF  
S. F. P. G. C.  
94 SEP 26 PM 3:59  
EUREKA COUNTY NEVADA  
M. H. REBALEATI, RECORDER  
FILE NO. FEES \$9.50

By: [Signature]  
Santa Fe Pacific Gold Corporation  
250 S. Rock Boulevard, #Suite 100  
Reno, Nevada 89502  
Dated: 7-25 1994  
Jeffrey P. Nicol, Agent

Locator:

The location work consisted of making a claim map as provided by NRS 517.040. Two copies of this claim map have been filed with the Eureka County Recorder and the lode claim filing fee has been paid to the County Recorder.

The monumentation and marking of the corners was completed by the 25th day of July 1994.

600'	to the South	thence, South	600'	to the SE Corner
1500'	to the West	thence, West	1500'	to the SW Corner
600'	to the North	thence, North	600'	to the NW Corner
1500'	to the East	thence, East	1500'	to the NE Corner

The exterior boundaries of this claim are clearly marked by 2" X 2" X 4" Wood post monuments firmly set in the ground and bearing applicable monument designation. The description of such claim is: beginning at the Northeast Corner,

each side of the center of the ledge for the entire length of the claim. Lode or vein, extending 20 feet from the location monument in a East direction and 1480 feet in an East direction together with 300 feet on

SE	1/4 of Section	27	T	27	N, R	49	E, MDB&M
SW	1/4 of Section	27	T	27	N, R	49	E, MDB&M
	1/4 of Section		T		N, R	49	E, MDB&M
	1/4 of Section		T		N, R	49	E, MDB&M

Said claim is located in the: Mining District, Eureka County, State of Nevada.

on the 25th day of July 1994, situated in the Santa Fe Pacific Gold Corporation 250 S. Rock Boulevard, Suite 100 Reno, Nevada 89502

was located by: THIS IS TO CERTIFY that the AGIE # 279 lode mining claim

CERTIFICATE OF LOCATION

155279

155280

EUREKA COUNTY NEVADA  
M.N. REBALLETAL RECORDER  
FILE NO. FEES \$9.50

BOOK 275 PAGE 568  
OFFICIAL RECORDS  
RECORDED AT THE REQUEST OF  
S.F.P.C.  
94 SEP 26 PM 3:59

CERTIFICATE OF LOCATION

155280

THIS IS TO CERTIFY that the AGIE # 275 lode mining claim was located by:

Santa Fe Pacific Gold Corporation  
250 S. Rock Boulevard, Suite 100  
Reno, Nevada 89502

on the 10th day of July 1994, situated in the \_\_\_\_\_ Mining District, \_\_\_\_\_ Eureka County, State of Nevada.

Said claim is located in the:

SE	1/4 of Section	27	T 27	N, R 49	E, MDB&M
NE	1/4 of Section	34	T 27	N, R 49	E, MDB&M
	1/4 of Section		T	N, R 49	E, MDB&M
	1/4 of Section		T	N, R 49	E, MDB&M

to the claim to the Public Survey, begin at the \_\_\_\_\_ NE Corner of Section 1, T 26 N, R 49 E, Mountain Diablo Base and Meridian; thence North 54°00' and West 114°00' to the Northeast corner of this claim.

Locator claims 1500 linear feet along the course of the mineral bearing ledge, lode or vein, extending 20 feet from the location monument in a West direction and 1480 feet in an East direction together with 300 feet on each side of the center of the ledge for the entire length of the claim.

The exterior boundaries of this claim are clearly marked by 2" x 2" x 4" Wood post monuments firmly set in the ground and bearing applicable monument designation. The description of such claim is: beginning at the Northeast Corner,

thence, South	600'	to the	SE Corner
thence, West	1500'	to the	SW Corner
thence, North	600'	to the	NW Corner
thence, East	1500'	to the	NE Corner

the point and place of beginning.


The monumentation and marking of the corners was completed by the 25th day of July 1994.

The location work consisted of making a claim map as provided by NRS 517.040. Two copies of this claim map have been filed with the Eureka County Recorder and the lode claim filing fee has been paid to the County Recorder.

Locator:

Santa Fe Pacific Gold Corporation  
250 S. Rock Boulevard, #Suite 100  
Reno, Nevada 89502

By:

  
Jeffrey P. Nicol, Agent  
Dated: 7-25, 1994

155281

EUREKA COUNTY NEVADA  
M. N. REBALEATI, RECORDER  
FILE NO. FEES 9.50

BOOK 275 PAGE 569  
OFFICIAL RECORDS  
RECORDED AT THE REQUEST OF  
S. F. P. G. C.  
94 SEP 26 PM 3: 59

CERTIFICATE OF LOCATION

155281

THIS IS TO CERTIFY that the AGIE #276 lode mining claim was located by:

Santa Fe Pacific Gold Corporation  
250 S. Rock Boulevard, Suite 100  
Reno, Nevada 89502

on the 10th day of July 1994, situated in the \_\_\_\_\_ Mining District, Eureka County, State of Nevada.  
Said claim is located in the:

SE	1/4 of Section	27	T	27	N, R	49	E, MDB&M
SW	1/4 of Section	27	T	27	N, R	49	E, MDB&M
NE	1/4 of Section	34	T	27	N, R	49	E, MDB&M
NW	1/4 of Section	34	T	27	N, R	49	E, MDB&M

to the this claim to the Public Survey, begin at the NE Corner of Section 1, T 26 N R 49 E, Mountain Diablo Base and Meridian; thence North 53'00" and West 129'00" to the Northeast corner of this claim.

Locator claims 1500 linear feet along the course of the mineral bearing ledge, lode or vein, extending 20 feet from the location monument in a East direction and 1480 feet in an West direction together with 300 feet on each side of the center of the ledge for the entire length of the claim.

The exterior boundaries of this claim are clearly marked by 2" X 2" X 4" Wood post monuments firmly set in the ground and bearing applicable monument designation. The description of such claim is: beginning at the Northeast Corner,

thence, South	600'	to the SE Corner
thence, West	1500'	to the SW Corner
thence, North	600'	to the NW Corner
thence, East	1500'	to the NE Corner

the point and place of beginning.

The monumentation and marking of the corners was completed by the 25th day of July 1994.

The location work consisted of making a claim map as provided by NRS 517.040. Two copies of this claim map have been filed with the Eureka County Recorder and the lode claim filing fee has been paid to the County Recorder.

Locator:

Santa Fe Pacific Gold Corporation  
250 S. Rock Boulevard, #Suite 100  
Reno, Nevada, 89502

By:

*[Signature]*  
Jeffrey P. Nicol, Agent

Dated: \_\_\_\_\_, 1994

155282

BOOK 275 PAGE 570  
OFFICIAL RECORDS  
RECORDED AT THE REQUEST OF  
S. F. P. G. C.  
94 SEP 26 PM 3:59

EUREKA COUNTY NEVADA  
M.N. REBALEATI, RECORDER  
FILE NO. FEES \$9.50

By: [Signature]  
Santa Fe Pacific Gold Corporation  
250 S. Rock Boulevard, #Suite 100  
Reno, Nevada 89502  
Dated: 7-25, 1994

Locator: Santa Fe Pacific Gold Corporation  
to the County Recorder. Eureka County Recorder and the lode claim filing fee has been paid  
The location work consisted of making a claim map as provided by NRS 517.040. Two copies of this claim map have been filed with the  
25th day of July, 1994.

The monumentation and marking of the corners was completed by the  
the point and place of beginning:  
thence, South 600' to the SE Corner  
thence, West 1500' to the SW Corner  
thence, North 600' to the NW Corner  
thence, East 1500' to the NE Corner

beginning at the Northeast Corner,  
bearing applicable monument designation. The description of such claim is:  
The exterior boundaries of this claim are clearly marked by  
2" x 2" x 4" Wood post monuments firmly set in the ground and  
each side of the center of the ledge for the entire length of the claim.  
Locator claims 1500 linear feet along the course of the mineral bearing ledge,  
lode or vein, extending 20 feet from the location monument in a West  
direction and 1480 feet in an East direction together with 300 feet on

Said claim is located in the:  
NE 1/4 of Section 34, T 27 N, R 49 E, MDB&M  
1/4 of Section, T, N, R, 49 E, MDB&M  
1/4 of Section, T, N, R, 49 E, MDB&M  
1/4 of Section, T, N, R, 49 E, MDB&M  
to the this claim to the Public Survey, begin at the NE Corner of  
Section 1, T 26 N, R 49 E, Mountain Diablo Base and Meridian; thence  
North 4800' and West 27400' to the Northeast corner of this claim.

on the 10th day of July, 1994, situated in the \_\_\_\_\_ County, State of Nevada.  
Mining District, Eureka  
Santa Fe Pacific Gold Corporation  
250 S. Rock Boulevard, Suite 100  
Reno, Nevada 89502

THIS IS TO CERTIFY that the \_\_\_\_\_ AGIE # 277 lode mining claim  
was located by:

CERTIFICATE OF LOCATION

155282



BOOK 275 PAGE 571  
OFFICIAL RECORDS  
RECORDED AT THE REQUEST OF  
S. F. P. G. C.  
94 SEP 26 PM 3: 59

EUREKA COUNTY NEVADA  
M. N. REBALEATI, RECORDER  
FILE NO. FEES \$9.50

155283

CERTIFICATE OF LOCATION

155283

THIS IS TO CERTIFY that the AGIE # 278 lode mining claim was located by:

Santa Fe Pacific Gold Corporation  
250 S. Rock Boulevard, Suite 100  
Reno, Nevada 89502

on the 10th day of July 1994, situated in the Eureka County, State of Nevada.

Said claim is located in the:

NE	1/4 of Section	34	T 27	N, R	49	E, MDB&M
NW	1/4 of Section	34	T 27	N, R	49	E, MDB&M
SE	1/4 of Section	34	T 27	N, R	49	E, MDB&M
SW	1/4 of Section	34	T 27	N, R	49	E, MDB&M
to the NE Corner of Section 1, T 26 N, R 49 E, Mountain Diablo Base and Meridian; thence North 4800' and West 12900' to the Northeast corner of this claim.						

Locator claims 1500 linear feet along the course of the mineral bearing ledge, lode or vein, extending 20 feet from the location monument in a direction and 1480 feet in an direction together with 300 feet on each side of the center of the ledge for the entire length of the claim.

The exterior boundaries of this claim are clearly marked by 2" x 2" x 4" Wood post monuments firmly set in the ground and bearing applicable monument designation. The description of such claim is: beginning at the Northeast Corner,

thence, South	600'	to the SE Corner
thence, West	1500'	to the SW Corner
thence, North	600'	to the NW Corner
thence, East	1500'	to the NE Corner

The monumentation and marking of the corners was completed by the 25th day of July 1994.

The location work consisted of making a claim map as provided by NRS 517.040. Two copies of this claim map have been filed with the Eureka County Recorder and the lode claim filing fee has been paid to the County Recorder.

Locator:

Santa Fe Pacific Gold Corporation  
250 S. Rock Boulevard, #Suite 100  
Reno, Nevada 89502

By:

*Jeffrey P. Nicol*  
Jeffrey P. Nicol, Agent  
Dated: 7-25, 1994

CERTIFICATE OF LOCATION

THIS IS TO CERTIFY that the AGIE # 275 lode mining claim was located by:

Santa Fe Pacific Gold Corporation  
250 S. Rock Boulevard, Suite 100  
Reno, Nevada 89502

on the 10th day of July 1994, situated in the Eureka County, State of Nevada.

Said claim is located in the:

NE	1/4 of Section	34	T	N, R	49	E, MDB&M
	1/4 of Section		T	N, R	49	E, MDB&M
	1/4 of Section		T	N, R	49	E, MDB&M
	1/4 of Section		T	N, R	49	E, MDB&M
	1/4 of Section		T	N, R	49	E, MDB&M

to tie this claim to the Public Survey, begin at the NE corner of Section 1, T 26 N, R 49 E, Mountain Diablo Base and Meridian; thence North 4200' and West 11960' to the Northeast corner of this claim.

Locator claims 1500 linear feet along the course of the mineral bearing ledge, lode or vein, extending 20 feet from the location monument in a West direction and 1480 feet in an East direction together with 300 feet on each side of the center of the ledge for the entire length of the claim.

The exterior boundaries of this claim are clearly marked by 2" X 2" X 4" Wood post monuments firmly set in the ground and bearing applicable monument designation. The description of such claim is: beginning at the Northeast Corner,

thence, South	600'	to the SE Corner
thence, West	1500'	to the SW Corner
thence, North	600'	to the NW Corner
thence, East	1500'	to the NE Corner

the point and place of beginning.

The monumentation and marking of the corners was completed by the 25th day of July 1994.

The location work consisted of making a claim map as provided by NRS 517.040. Two copies of this claim map have been filed with the Eureka County Recorder and the lode claim filing fee has been paid to the County Recorder.

Locator:

Santa Fe Pacific Gold Corporation  
250 S. Rock Boulevard, #Suite 100  
Reno, Nevada 89502

By:

Jeffrey P. Nicol, Agent  
Dated: 7-25, 1994

155284

BOOK 275 PAGE 572  
OFFICIAL RECORDS  
RECORDED AT THE REQUEST OF  
S. F. P. G. C.  
94 SEP 26 PM 3: 59  
EUREKA COUNTY NEVADA  
M.N. REBALEATI. RECORDER  
FILE NO. FEES \$9.50

155285

BOOK 275 PAGE 573  
OFFICIAL RECORDS  
RECORDED AT THE REQUEST OF  
S. F. P. G. C.

94 SEP 26 PM 3:59

EUREKA COUNTY NEVADA  
M.N. REBALCANT. RECORDER  
FILE NO. FEES \$9.50

Dated: 7-25 1994

By: *[Signature]*  
Jeffrey P. Nicol, Agent

Santa Fe Pacific Gold Corporation  
250 S. Rock Boulevard, #Suite 100  
Reno, Nevada 89502

Locator:

The location work consisted of making a claim map as provided by NRS 517.040. Two copies of this claim map have been filed with the Eureka County Recorder and the lode claim filing fee has been paid to the County Recorder.

The monumentation and marking of the corners was completed by the 25th day of July 1994.

the point and place of beginning.

thence, South	600'	to the SE Corner
thence, West	1500'	to the SW Corner
thence, North	600'	to the NW Corner
thence, East	1500'	to the NE Corner

The exterior boundaries of this claim are clearly marked by 2" X 2" X 4" Wood post monuments firmly set in the ground and bearing applicable monument designation. The description of such claim is: beginning at the Northeast Corner,

Lode or vein, extending 20 feet from the location monument in a East direction and 1480 feet in an West direction together with 300 feet on each side of the center of the ledge for the entire length of the claim.

to tie this claim to the Public Survey, begin at the NE Corner of Section 1, T 26 N, R 49 E, Mountain Diablo Base and Meridian; thence

NE	34	T 27	N, R 49	E, MDB&M
NW	34	T 27	N, R 49	E, MDB&M
		T	N, R 49	E, MDB&M
		T	N, R 49	E, MDB&M
		T	N, R 49	E, MDB&M

Said claim is located in the:

on the 10th day of July 1994, situated in the Eureka County, State of Nevada.

Santa Fe Pacific Gold Corporation  
250 S. Rock Boulevard, Suite 100  
Reno, Nevada 89502

was located by: THIS IS TO CERTIFY that the AGIE #280 lode mining claim

CERTIFICATE OF LOCATION

155285

155286

BOOK 275 PAGE 574  
OFFICIAL RECORDS  
RECORDED AT THE REQUEST OF  
S. F. P. G. C.  
94 SEP 26 PM 3: 59  
EUREKA COUNTY NEVADA  
M. H. REBALEATI, RECORDER  
FILE NO. FEES 9.50

By: Jeffrey P. Nicol, Agent  
Santa Fe Pacific Gold Corporation  
250 S. Rock Boulevard, #Suite 100  
Reno, Nevada, 89502  
Dated: 7-25 1994

Locator: \_\_\_\_\_  
to the County Recorder.

The location work consisted of making a claim map as provided by NRS 517.040. Two copies of this claim map have been filed with the Eureka County Recorder and the lode claim filing fee has been paid to the County Recorder.

The monumentation and marking of the corners was completed by the \_\_\_\_\_ day of July 1994.  
The point and place of beginning:

600'	to the SE Corner
1500'	to the SW Corner
600'	to the NW Corner
1500'	to the NE Corner

The exterior boundaries of this claim are clearly marked by 2" x 2" x 4" Wood post monuments firmly set in the ground and bearing applicable monument designation. The description of such claim is: beginning at the Northeast Corner,

Locator claims 1500 linear feet along the course of the mineral bearing ledge, lode or vein, extending 20 feet from the location monument in a West direction and 1480 feet in an East direction together with 300 feet on each side of the center of the ledge for the entire length of the claim.

The exterior boundaries of this claim are clearly marked by 2" x 2" x 4" Wood post monuments firmly set in the ground and bearing applicable monument designation. The description of such claim is: beginning at the Northeast Corner,

to tie this claim to the Public Survey, begin at the NE Corner of Section 1, T 26 N, R 49 E, Mountain Diablo Base and Meridian; thence North 3600' and West 11400' to the Northeast corner of this claim.

Said claim is located in the: \_\_\_\_\_ Mining District, Eureka County, State of Nevada.

on the 10th day of July 1994, situated in the \_\_\_\_\_ County, State of Nevada.

Santa Fe Pacific Gold Corporation  
250 S. Rock Boulevard, Suite 100  
Reno, Nevada 89502

was located by: \_\_\_\_\_

THIS IS TO CERTIFY that the AGIE # 281 lode mining claim

CERTIFICATE OF LOCATION  
155286

BOOK 275 PAGE 575  
OFFICIAL RECORDS  
RECORDED AT THE REQUEST OF  
S.F. P.G.C.  
94 SEP 26 PM 3:59  
EUREKA COUNTY NEVADA  
M.N. REBALEATI, RECORDER  
FILE NO. 155287  
FEES \$9.50

CERTIFICATE OF LOCATION

155287

THIS IS TO CERTIFY that the AGENT # 282 lode mining claim was located by:

Santa Fe Pacific Gold Corporation  
250 S. Rock Boulevard, Suite 100  
Reno, Nevada 89502

on the 10th day of July 1994, situated in the \_\_\_\_\_ County, State of Nevada.

Said claim is located in the:

NE	1/4 of Section	34	T 27	N, R 49	E, MDB&M
NW	1/4 of Section	34	T 27	N, R 49	E, MDB&M
	1/4 of Section		T	N, R 49	E, MDB&M
	1/4 of Section		T	N, R 49	E, MDB&M
to this claim to the Public Survey, begin at the NE Corner of					
Section 1, T 26 N, R 49 E, Mountain Diablo Base and Meridian; thence					
North 500' and West 1290' to the Northeast corner of this claim.					

Locator claims 1500 linear feet along the course of the mineral bearing ledge, lode or vein, extending 20 feet from the location monument in a East direction and 1480 feet in an West direction together with 300 feet on each side of the center of the ledge for the entire length of the claim.

The exterior boundaries of this claim are clearly marked by 2" X 2" X 4" Wood post monuments firmly set in the ground and bearing applicable monument designation. The description of such claim is: beginning at the Northeast Corner,

thence, South	600'	to the SE Corner
thence, West	1500'	to the SW Corner
thence, North	600'	to the NW Corner
thence, East	1500'	to the NE Corner

The monumentation and marking of the corners was completed by the 25th day of July 1994.

The location work consisted of making a claim map as provided by NRS 517.040. Two copies of this claim map have been filed with the Eureka County Recorder and the lode claim filing fee has been paid to the County Recorder.

Locator:

Santa Fe Pacific Gold Corporation  
250 S. Rock Boulevard, #Suite 100  
Reno, Nevada 89502

By:

*[Signature]*  
Jeffrey P. Nicol, Agent

Dated: 7-25, 1994



155288

EUREKA COUNTY NEVADA  
M.M. REBALEATI, RECORDER  
FILE NO. FEES 9.50

BOOK 275 PAGE 576  
OFFICIAL RECORDS  
RECORDED AT THE REQUEST OF  
S.F. P.G.C.  
94 SEP 26 PM 3:59

By: [Signature]  
Santa Fe Pacific Gold Corporation  
250 S. Rock Boulevard, #Suite 100  
Reno, Nevada 89502  
Dated: 7-25, 1994  
Jeffrey P. Nicol, Agent

Locator:

The monumentation and marking of the corners was completed by the  
25th day of July, 1994.  
The location work consisted of making a claim map as provided by NRS  
517.040. Two copies of this claim map have been filed with the  
Eureka County Recorder and the lode claim filing fee has been paid  
to the County Recorder.

the point and place of beginning.  
thence, South 600' to the SE Corner  
thence, West 1500' to the SW Corner  
thence, North 600' to the NW Corner  
thence, East 1500' to the NE Corner

The exterior boundaries of this claim are clearly marked by  
2" x 2" x 4" Wood post monuments firmly set in the ground and  
bearing applicable monument designation. The description of such claim is:  
beginning at the Northeast Corner,  
each side of the center of the ledge for the entire length of the claim.  
Lode or vein, extending 20 feet from the location monument in a West  
direction and 1480 feet in an East direction together with 300 feet on

Locator claims 1500 linear feet along the course of the mineral bearing ledge,  
to tie this claim to the Public Survey, begin at the NE Corner of  
Section 1, T 26 N, R 49 E, Mountain Diablo Base and Meridian; thence  
N 1/4 of Section 39, T 27 N, R 49 E, MDB&M  
S 1/4 of Section 39, T 27 N, R 49 E, MDB&M  
N 1/4 of Section 49, T 27 N, R 49 E, MDB&M  
S 1/4 of Section 49, T 27 N, R 49 E, MDB&M  
N 1/4 of Section 49, T 27 N, R 49 E, MDB&M  
S 1/4 of Section 49, T 27 N, R 49 E, MDB&M  
to the Northeast corner of this claim.

Said claim is located in the:  
Mining District, Eureka County, State of Nevada.  
on the 10th day of July, 1994, situated in the  
Santa Fe Pacific Gold Corporation  
250 S. Rock Boulevard, Suite 100  
Reno, Nevada 89502

was located by:  
THIS IS TO CERTIFY that the AGIE #283 lode mining claim

CERTIFICATE OF LOCATION

155288

CERTIFICATE OF LOCATION

THIS IS TO CERTIFY that the AGIE #289 lode mining claim was located by:

Santa Fe Pacific Gold Corporation  
250 S. Rock Boulevard, Suite 100  
Reno, Nevada 89502

on the 10th day of July 1994, situated in the \_\_\_\_\_ County, State of Nevada.  
Mining District, Eureka County, State of Nevada.

Said claim is located in the:

<u>NE</u> 1/4 of Section	<u>34</u>	<u>T 27</u>	<u>N, R</u>	<u>49</u>	<u>E, MDB&amp;M</u>
<u>NW</u> 1/4 of Section	<u>34</u>	<u>T 27</u>	<u>N, R</u>	<u>49</u>	<u>E, MDB&amp;M</u>
<u>SE</u> 1/4 of Section	<u>34</u>	<u>T 27</u>	<u>N, R</u>	<u>49</u>	<u>E, MDB&amp;M</u>
<u>SW</u> 1/4 of Section	<u>34</u>	<u>T 27</u>	<u>N, R</u>	<u>49</u>	<u>E, MDB&amp;M</u>

to this claim to the Public Survey, begin at the NE Corner of Section 1, T 26 N, R 49 E, Mountain Diablo Base and Meridian; thence North 500' and West 1290' to the Northeast corner of this claim.

Locator claims 1500 linear feet along the course of the mineral bearing ledge, lode or vein, extending 20 feet from the location monument in a East direction and 1480 feet in an West direction together with 300 feet on each side of the center of the ledge for the entire length of the claim.

The exterior boundaries of this claim are clearly marked by 2" x 2" x 4" Wood post monuments firmly set in the ground and bearing applicable monument designation. The description of such claim is: beginning at the Northeast Corner,

thence, South	<u>600'</u>	to the	<u>SE Corner</u>
thence, West	<u>1500'</u>	to the	<u>SW Corner</u>
thence, North	<u>600'</u>	to the	<u>NW Corner</u>
thence, East	<u>1500'</u>	to the	<u>NE Corner</u>

the point and place of beginning.

The monumentation and marking of the corners was completed by the 25th day of July 1994.

The location work consisted of making a claim map as provided by NRS 517.040. Two copies of this claim map have been filed with the Eureka County Recorder and the lode claim filing fee has been paid to the County Recorder.

Locator:

Santa Fe Pacific Gold Corporation  
250 S. Rock Boulevard, #Suite 100  
Reno, Nevada 89502

By:

Jeffrey P. Nicol, Agent  
Dated: 7-25, 1994

BOOK 275 PAGE 577  
OFFICIAL RECORDS  
RECORDED AT THE REQUEST OF  
S. F. P. G. C.  
94 SEP 26 PM 3:59  
EUREKA COUNTY NEVADA  
M.N. REBAL EATL. RECORDER  
FILE NO. FEES 9.50

155289

155290

BOOK 275 PAGE 578  
OFFICIAL RECORDS  
RECORDED AT THE REQUEST OF  
S. F. P. G. C.  
94 SEP 26 PM 3: 59  
EUREKA COUNTY NEVADA  
M. N. REBALEATI, RECORDER  
FILE NO. FEES \$9.50

CERTIFICATE OF LOCATION

155290

THIS IS TO CERTIFY that the AGTE # 285 lode mining claim was located by:

Santa Fe Pacific Gold Corporation  
250 S. Rock Boulevard, Suite 100  
Reno, Nevada 89502

on the 10th day of July 1994, situated in the \_\_\_\_\_  
Mining District, Eureka County, State of Nevada.

Said claim is located in the:

SE 32 27  
1/4 of Section \_\_\_\_\_, T \_\_\_\_\_ N, R \_\_\_\_\_ E, MDB&M  
1/4 of Section \_\_\_\_\_, T \_\_\_\_\_ N, R \_\_\_\_\_ E, MDB&M  
1/4 of Section \_\_\_\_\_, T \_\_\_\_\_ N, R \_\_\_\_\_ E, MDB&M  
1/4 of Section \_\_\_\_\_, T \_\_\_\_\_ N, R \_\_\_\_\_ E, MDB&M  
to tie this claim to the Public Survey, begin at the \_\_\_\_\_ NE Corner  
of Section 1, T 26 N, R 49 E, Mountain Diablo Base and Meridian; thence  
North 240' and West 1140' to the Northeast corner of this claim.

Locator claims 1500 linear feet along the course of the mineral bearing ledge, lode or vein, extending 20 feet from the location monument in a West direction and 1480 feet in an East direction together with 300 feet on each side of the center of the ledge for the entire length of the claim.

The exterior boundaries of this claim are clearly marked by 2" X 2" X 4" Wood post monuments firmly set in the ground and bearing applicable monument designation. The description of such claim is: beginning at the Northeast Corner,

thence, South 600' to the SE Corner  
thence, West 1500' to the SW Corner  
thence, North 600' to the NW Corner  
thence, East 1500' to the NE Corner  
the point and place of beginning.

The monumentation and marking of the corners was completed by the \_\_\_\_\_ day of July 1994.

The location work consisted of making a claim map as provided by NRS 517.040. Two copies of this claim map have been filed with the Eureka County Recorder and the lode claim filing fee has been paid to the County Recorder.

Locator:

Santa Fe Pacific Gold Corporation  
250 S. Rock Boulevard, #Suite 100  
Reno, Nevada 89502

By:

Jeffrey P. Nicol, Agent  
Dated: \_\_\_\_\_ 7-25 \_\_\_\_\_, 1994

155291

BOOK 275 PAGE 579  
OFFICIAL RECORDS  
RECORDED AT THE REQUEST OF  
S. F. P. G. C.  
94 SEP 26 PM 3: 59

EUREKA COUNTY NEVADA  
M.M. REBALEATI, RECORDER  
FILE NO. FEES 9.50

By: [Signature]  
Santa Fe Pacific Gold Corporation  
250 S. Rock Boulevard, #Suite 100  
Reno, Nevada 89502  
Dated: 7-25, 1994  
Jeffrey P. Nicol, Agent

Locator: \_\_\_\_\_  
to the County Recorder.

The location work consisted of making a claim map as provided by NRS 517.040. Two copies of this claim map have been filed with the Eureka County Recorder and the lode claim filing fee has been paid to the County Recorder.

The monumentation and marking of the corners was completed by the \_\_\_\_\_ day of July, 1994.  
The point and place of beginning:

thence, South 600' to the SE Corner  
thence, West 1500' to the SW Corner  
thence, North 600' to the NW Corner  
thence, East 1500' to the NE Corner

The exterior boundaries of this claim are clearly marked by 2" X 2" X 4" Wood post monuments firmly set in the ground and bearing applicable monument designation. The description of such claim is: beginning at the Northeast Corner,  
Lode or vein, extending 20 feet from the location monument in a East direction and 1480 feet in an West direction together with 300 feet on each side of the center of the ledge for the entire length of the claim.

Said claim is located in the:  
Section 1, T 26 N, R 49 E, Mountain Diablo Base and Meridian; thence North 2300' and West 12900' to the Northeast corner of this claim.  
to this claim to the Public Survey, begin at the NE Corner of Section 1, T 26 N, R 49 E, MDB&M  
1/4 of Section 34, T 27 N, R 49 E, MDB&M  
1/4 of Section 34, T 27 N, R 49 E, MDB&M  
1/4 of Section 34, T 27 N, R 49 E, MDB&M  
1/4 of Section 34, T 27 N, R 49 E, MDB&M

on the 25th day of July 1994, situated in the \_\_\_\_\_ County, State of Nevada.  
Santa Fe Pacific Gold Corporation  
250 S. Rock Boulevard, Suite 100  
Reno, Nevada 89502

THIS IS TO CERTIFY that the \_\_\_\_\_ AGIE # \_\_\_\_\_ lode mining claim was located by:

CERTIFICATE OF LOCATION

155291

155292

CERTIFICATE OF LOCATION

THIS IS TO CERTIFY that the AGIE # 302 lode mining claim was located by:

Santa Fe Pacific Gold Corporation  
250 S. Rock Boulevard, Suite 100  
Reno, Nevada 89502

on the 17th day of July 1994, situated in the \_\_\_\_\_  
Mining District, Eureka County, State of Nevada.

Said claim is located in the:

SW 1/4 of Section 15	T 27	N, R 49	E, MDB&M
SE 1/4 of Section 16	T 27	N, R 49	E, MDB&M
NE 1/4 of Section 21	T 27	N, R 49	E, MDB&M
NW 1/4 of Section 22	T 27	N, R 49	E, MDB&M

to the this claim to the Public Survey, begin at the NE Corner of Section 1, T 26 N, R 49 E, Mountain Diablo Base and Meridian; thence North 16° 20' and West 194° 00' to the Northeast corner of this claim.

Locator claims 1500 linear feet along the course of the mineral bearing ledge, lode or vein, extending 20 feet from the location monument in a East direction and 1480 feet in an West direction together with 300 feet on each side of the center of the ledge for the entire length of the claim.

The exterior boundaries of this claim are clearly marked by 2" x 2" x 4" Wood post monuments firmly set in the ground and bearing applicable monument designation. The description of such claim is: beginning at the Northeast Corner,

thence, South	600'	to the SE Corner
thence, West	1500'	to the SW Corner
thence, North	600'	to the NW Corner
thence, East	1500'	to the NE Corner

The monumentation and marking of the corners was completed by the 25th day of July 1994.

The location work consisted of making a claim map as provided by NRS 517.040. Two copies of this claim map have been filed with the Eureka County Recorder and the lode claim filing fee has been paid to the County Recorder.

Locator:

Santa Fe Pacific Gold Corporation  
250 S. Rock Boulevard, #Suite 100  
Reno, Nevada 89502

By:

*[Signature]*  
Jeffrey P. Nicol, Agent

Dated: 7-25, 1994

BOOK 275 PAGE 580  
OFFICIAL RECORDS  
RECORDED AT THE REQUEST OF  
S. F. P. G. C.  
94 SEP 26 PM 3: 59

EUREKA COUNTY NEVADA  
M. M. REBALEATI, RECORDER  
FILE NO. FEES \$9.50

155292



155293

CERTIFICATE OF LOCATION

THIS IS TO CERTIFY that the AGIE #305 lode mining claim was located by:

Santa Fe Pacific Gold Corporation  
250 S. Rock Boulevard, Suite 100  
Reno, Nevada 89502

on the 27th day of July 1994, situated in the \_\_\_\_\_ County, State of Nevada.

Said claim is located in the:

NE 1/4 of Section 21	T 27	N, R 49	E, MDB&M
NW 1/4 of Section 22	T 27	N, R 49	E, MDB&M
1/4 of Section _____	T _____	N, R 49	E, MDB&M
1/4 of Section _____	T _____	N, R 49	E, MDB&M

to this claim to the Public Survey, begin at the \_\_\_\_\_ NE Corner of Section 1, T 26 N, R 49 E, Mountain Diablo Base and Meridian; thence North 1500' and West 1400' to the Northeast corner of this claim.

Locator claims 1500 linear feet along the course of the mineral bearing ledge, lode or vein, extending 20 feet from the location monument in a East direction and 1480 feet in an West direction together with 300 feet on each side of the center of the ledge for the entire length of the claim.

The exterior boundaries of this claim are clearly marked by 2" x 2" x 4" Wood post monuments firmly set in the ground and bearing applicable monument designation. The description of such claim is: beginning at the Northeast Corner,

thence, South	600'	to the SE Corner
thence, West	1500'	to the SW Corner
thence, North	600'	to the NW Corner
thence, East	1500'	to the NE Corner

the point and place of beginning.

The monumentation and marking of the corners was completed by the 25th day of July 1994.

The location work consisted of making a claim map as provided by NRS 517.040. Two copies of this claim map have been filed with the Eureka County Recorder and the lode claim filing fee has been paid to the County Recorder.

Locator:

Santa Fe Pacific Gold Corporation  
250 S. Rock Boulevard, #Suite 100  
Reno, Nevada 89502

By:

*[Signature]*  
Jeffrey P. Nicol, Agent  
Dated: 7-25, 1994

BOOK 275 PAGE 581  
OFFICIAL RECORDS  
RECORDED AT THE REQUEST OF  
S. F. P. G. C.  
94 SEP 26 PM 3: 59  
EUREKA COUNTY NEVADA  
M. H. REBALEATI, RECORDER  
FILE NO. FEES \$9.50

155293

BOOK 275 PAGE 581

155294

BOOK 275 PAGE 582  
OFFICIAL RECORDS  
RECORDED AT THE REQUEST OF  
S. F. P. G. C.  
94 SEP 26 PM 3: 59  
EUREKA COUNTY NEVADA  
M. H. REBALEATI, RECORDER  
FILE NO. FEES \$ 9.50

CERTIFICATE OF LOCATION

155294

THIS IS TO CERTIFY that the 304 AGIE # 304 lode mining claim was located by:

Santa Fe Pacific Gold Corporation  
250 S. Rock Boulevard, Suite 100  
Reno, Nevada 89502

on the 17th day of July 1994, situated in the \_\_\_\_\_ Mining District, \_\_\_\_\_ Eureka \_\_\_\_\_ County, State of Nevada.  
Said claim is located in the:

N 1/4 of Section 21	T 27	N, R 49	E, MDB&M
N 1/4 of Section 22	T 27	N, R 49	E, MDB&M
1/4 of Section	T	N, R 49	E, MDB&M
1/4 of Section	T	N, R 49	E, MDB&M
to tie this claim to the Public Survey, begin at the _____ NE Corner _____ of Section 1, T 26 N, R 49 E, Mountain Diablo Base and Meridian; thence _____ <u>North 1500'</u> and <u>West 1740'</u> to the Northeast corner of this claim.			

Locator claims 1500 linear feet along the course of the mineral bearing ledge, lode or vein, extending 20 feet from the location monument in a East direction and 1480 feet in an East direction together with 300 feet on each side of the center of the ledge for the entire length of the claim.

The exterior boundaries of this claim are clearly marked by 2" x 2" x 4" Wood post monuments firmly set in the ground and bearing applicable monument designation. The description of such claim is: beginning at the Northeast Corner,

thence, South	600'	to the SE Corner
thence, West	1500'	to the SW Corner
thence, North	600'	to the NW Corner
thence, East	1500'	to the NE Corner

The monumentation and marking of the corners was completed by the 25th day of July 1994.

The location work consisted of making a claim map as provided by NRS 517.040. Two copies of this claim map have been filed with the Eureka County Recorder and the lode claim filing fee has been paid to the County Recorder.

Locator:

Santa Fe Pacific Gold Corporation  
250 S. Rock Boulevard, #Suite 100  
Reno, Nevada 89502

By:

Jeffrey P. Nicol  
Jeffrey P. Nicol, Agent  
Dated: 7-25 1994

155295

BOOK 275 PAGE 583  
OFFICIAL RECORDS  
RECORDED AT THE REQUEST OF  
S. F. P. G. C.  
94 SEP 26 PM 3:59

EUREKA COUNTY NEVADA  
M.N. REBALEATI, RECORDER  
FILE NO. FEES 9.50

By: [Signature]  
Santa Fe Pacific Gold Corporation  
250 S. Rock Boulevard, #Suite 100  
Reno, Nevada 89502  
Dated: 7-25, 1994  
Jeffrey P. Nicol, Agent

Locator:

The location work consisted of making a claim map as provided by NRS 517.040. Two copies of this claim map have been filed with the Eureka County Recorder and the lode claim filing fee has been paid to the County Recorder.

The monumentation and marking of the corners was completed by the 25th day of July, 1994.

thence, South	600'	to the SE Corner
thence, West	1500'	to the SW Corner
thence, North	600'	to the NW Corner
thence, East	1500'	to the NE Corner

The exterior boundaries of this claim are clearly marked by 2" X 2" X 4" Wood post monuments firmly set in the ground and bearing applicable monument designation. The description of such claim is: beginning at the Northeast Corner,

Locator claims 1500 linear feet along the course of the mineral bearing ledge, lode or vein, extending 20 feet from the location monument in a WEST direction and 1480 feet in an WEST direction together with 300 feet on each side of the center of the ledge for the entire length of the claim.

Said claim is located in the: Mining District, Eureka County, State of Nevada.

on the 27th day of July, 1994, situated in the \_\_\_\_\_ County, State of Nevada.

Santa Fe Pacific Gold Corporation  
250 S. Rock Boulevard, Suite 100  
Reno, Nevada 89502

was located by: \_\_\_\_\_

THIS IS TO CERTIFY that the AGIE #305 lode mining claim

CERTIFICATE OF LOCATION

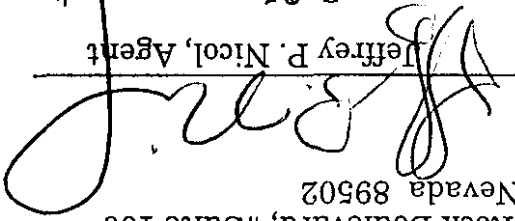
155295

155296

EUREKA COUNTY NEVADA  
M.N. REBALEATI, RECORDER  
FILE NO. FEES \$9.50

BOOK 275 PAGE 584  
OFFICIAL RECORDS  
RECORDED AT THE REQUEST OF  
S. F. P. G. C.  
94 SEP 26 PM 3:59

Dated: 7-25, 1994

By:   
Santa Fe Pacific Gold Corporation  
250 S. Rock Boulevard, #Suite 100  
Reno, Nevada 89502  
Jeffrey P. Nicol, Agent

Locator:

The location work consisted of making a claim map as provided by NRS 517.040. Two copies of this claim map have been filed with the Eureka County Recorder and the lode claim filing fee has been paid to the County Recorder.

The monumentation and marking of the corners was completed by the 25th day of July 1994.

600'	to the SE Corner	1500'	to the SW Corner	600'	to the NW Corner	1500'	to the NE Corner
thence, South		thence, West		thence, North		thence, East	

The exterior boundaries of this claim are clearly marked by 2" X 2" X 4" Wood post monuments firmly set in the ground and bearing applicable monument designation. The description of such claim is:

Locator claims 1500 linear feet along the course of the mineral bearing ledge, lode or vein, extending 20 feet from the location monument in a NE direction and 1480 feet in an NE direction together with 300 feet on each side of the center of the ledge for the entire length of the claim.

to the this claim to the Public Survey, begin at the NE Corner of Section 1, T 26 N R 49 E, Mountain Diablo Base and Meridian; thence North 1380' and West 1480' to the Northeast corner of this claim.

Said claim is located in the:

on the 27th day of July 1994, situated in the Eureka County, State of Nevada.

Santa Fe Pacific Gold Corporation  
250 S. Rock Boulevard, Suite 100  
Reno, Nevada 89502

THIS IS TO CERTIFY that the 30 lode mining claim was located by:

CERTIFICATE OF LOCATION

155296

155297

CERTIFICATE OF LOCATION

THIS IS TO CERTIFY that the AGIE # 307 lode mining claim was located by:

Santa Fe Pacific Gold Corporation  
250 S. Rock Boulevard, Suite 100  
Reno, Nevada 89502

on the 12th day of July 1994, situated in the Mining District, Eureka County, State of Nevada.

Said claim is located in the:

SE	1/4 of Section	21	T	27	N, R	49	E, MDB&M
S1/2	1/4 of Section	22	T	27	N, R	49	E, MDB&M
	1/4 of Section		T		N, R	49	E, MDB&M
	1/4 of Section		T		N, R	49	E, MDB&M

to the NE Corner of Section 1, T 26 N, R 49 E, Mountain Diablo Base and Meridian; thence N 71° 13' 30" and E 57° 19' 00" to the Northeast corner of this claim.

Locator claims 1500 linear feet along the course of the mineral bearing ledge, lode or vein, extending 20 feet from the location monument in a East direction and 1480 feet in an West direction together with 300 feet on each side of the center of the ledge for the entire length of the claim.

The exterior boundaries of this claim are clearly marked by 2" x 2" x 4" Wood post monuments firmly set in the ground and bearing applicable monument designation. The description of such claim is: beginning at the Northeast Corner,

thence, South	600'	to the SE Corner
thence, West	1500'	to the SW Corner
thence, North	600'	to the NW Corner
thence, East	1500'	to the NE Corner

The monumentation and marking of the corners was completed by the 25th day of July 1994.

The location work consisted of making a claim map as provided by NRS 517.040. Two copies of this claim map have been filed with the Eureka County Recorder and the lode claim filing fee has been paid to the County Recorder.

Locator:

Santa Fe Pacific Gold Corporation  
250 S. Rock Boulevard, #Suite 100  
Reno, Nevada 89502

By:

Jeffrey P. Nicol, Agent  
Dated: 7-25 1994

155297

BOOK 275 PAGE 585  
OFFICIAL RECORDS  
RECORDED AT THE REQUEST OF  
S. F. P. G. C.  
94 SEP 26 PM 3: 59  
EUREKA COUNTY NEVADA  
MIN. REBALEAIL RECORDER  
FILE NO. FEES \$9.50



155298

BOOK 275 PAGE 586  
 OFFICIAL RECORDS  
 RECORDED AT THE REQUEST OF  
 S.F. P.G.C.  
 94 SEP 26 PM 3:59  
 EUREKA COUNTY NEVADA  
 M.H. REBALEATI, RECORDER  
 FILE NO. FEES \$9.50

CERTIFICATE OF LOCATION

THIS IS TO CERTIFY that the AGIE #38 lode mining claim was located by:

Santa Fe Pacific Gold Corporation  
 250 S. Rock Boulevard, Suite 100  
 Reno, Nevada 89502

on the 12th day of JULY 1994, situated in the \_\_\_\_\_ Mining District, \_\_\_\_\_ Eureka \_\_\_\_\_ County, State of Nevada.

Said claim is located in the:

SFE	1/4 of Section	21	T	27	N, R	49	E, MDB&M
SFC	1/4 of Section	22	T	27	N, R	49	E, MDB&M
	1/4 of Section		T		N, R	49	E, MDB&M
	1/4 of Section		T		N, R	49	E, MDB&M
	1/4 of Section		T		N, R	49	E, MDB&M

to the claim to the Public Survey, begin at the \_\_\_\_\_ NE Corner of \_\_\_\_\_ of Section 1, T 26 N, R 49 E, Mountain Diablo Base and Meridian; thence \_\_\_\_\_ and \_\_\_\_\_ to the Northeast corner of this claim.

Locator claims 1500 linear feet along the course of the mineral bearing ledge, lode or vein, extending 20 feet from the location monument in a East direction and 1480 feet in an East direction together with 300 feet on each side of the center of the ledge for the entire length of the claim.

The exterior boundaries of this claim are clearly marked by 2" x 2" x 4" wood post monuments firmly set in the ground and bearing applicable monument designation. The description of such claim is: beginning at the Northeast Corner,

thence, South	600'	to the SE Corner
thence, West	1500'	to the SW Corner
thence, North	600'	to the NW Corner
thence, East	1500'	to the NE Corner

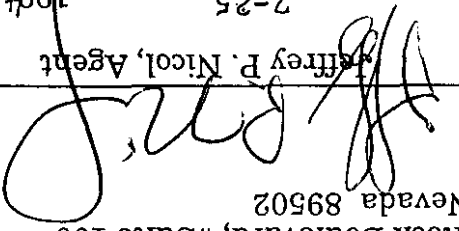
The monumentation and marking of the corners was completed by the \_\_\_\_\_ day of JULY 1994.

The location work consisted of making a claim map as provided by NRS 517.040. Two copies of this claim map have been filed with the \_\_\_\_\_ County Recorder and the lode claim filing fee has been paid to the County Recorder.

Locator:

Santa Fe Pacific Gold Corporation  
 250 S. Rock Boulevard, #Suite 100  
 Reno, Nevada 89502

By:

  
 Jeffrey P. Nicol, Agent  
 Dated: \_\_\_\_\_ 7-25 \_\_\_\_\_, 1994

155299

EUREKA COUNTY NEVADA  
M.N. REBALEATI, RECORDER  
FILE NO. FEES \$9.50

BOOK 275 PAGE 587  
OFFICIAL RECORDS  
RECORDED AT THE REQUEST OF  
S. F. P. G. C.  
94 SEP 26 PM 3: 59

By: [Signature]  
Santa Fe Pacific Gold Corporation  
250 S. Rock Boulevard, #Suite 100  
Reno, Nevada 89502

Dated: 7-25 1994  
Jeffrey P. Nicol, Agent

Locator:

The location work consisted of making a claim map as provided by NRS 517.040. Two copies of this claim map have been filed with the Eureka County Recorder and the lode claim filing fee has been paid to the County Recorder.

The monumentation and marking of the corners was completed by the 25th day of July 1994.

the point and place of beginning:

thence, South	600'	to the SE Corner
thence, West	1500'	to the SW Corner
thence, North	600'	to the NW Corner
thence, East	1500'	to the NE Corner

beginning at the Northeast Corner, bearing applicable monument designation. The description of such claim is: 2" X 2" X 4" Wood post monuments firmly set in the ground and The exterior boundaries of this claim are clearly marked by lode or vein, extending 20 feet from the location monument in a East direction and 1480 feet in an West direction together with 300 feet on each side of the center of the ledge for the entire length of the claim.

Locator claims 1500 linear feet along the course of the mineral bearing ledge, lode or vein, extending 20 feet from the location monument in a East direction and 1480 feet in an West direction together with 300 feet on each side of the center of the ledge for the entire length of the claim.

Said claim is located in the:

SE 1/4 of Section 21	T 27	N, R 49	E, MDB&M
SW 1/4 of Section 22	T 27	N, R 49	E, MDB&M
NE 1/4 of Section 27	T 27	N, R 49	E, MDB&M
SE 1/4 of Section 27	T 27	N, R 49	E, MDB&M

to this claim to the Public Survey, begin at the NE Corner of Section 1, T 26 N, R 49 E, Mountain Diablo Base and Meridian; thence North 190' and West 190' to the Northeast corner of this claim.

on the 17th day of July 1994, situated in the Eureka County, State of Nevada.

Santa Fe Pacific Gold Corporation  
250 S. Rock Boulevard, Suite 100  
Reno, Nevada 89502

was located by: THIS IS TO CERTIFY that the AGTE # 309 lode mining claim

CERTIFICATE OF LOCATION

155299

CERTIFICATE OF LOCATION

THIS IS TO CERTIFY that the AGIE #310 lode mining claim was located by:

Santa Fe Pacific Gold Corporation  
250 S. Rock Boulevard, Suite 100  
Reno, Nevada 89502

on the 11th day of July 1994, situated in the \_\_\_\_\_  
Mining District, Eureka County, State of Nevada.

Said claim is located in the:

<u>SE</u>	<u>21</u>	T	<u>27</u>	N, R	<u>49</u>	E, MDB&M
<u>S1/4</u>	<u>22</u>	T	<u>27</u>	N, R	<u>49</u>	E, MDB&M
<u>1/4 of Section</u>		T		N, R	<u>49</u>	E, MDB&M
<u>1/4 of Section</u>		T		N, R	<u>49</u>	E, MDB&M
<u>1/4 of Section</u>		T		N, R	<u>49</u>	E, MDB&M
to the this claim to the Public Survey, begin at the <u>NE Corner</u> of						
Section <u>1</u> , T <u>26</u> N, R <u>49</u> E, Mountain Diablo Base and Meridian; thence						
<u>N 71° 10' 00" and S 17° 10' 00" to the Northeast corner of this claim.</u>						

Locator claims 1500 linear feet along the course of the mineral bearing ledge, lode or vein, extending 20 feet from the location monument in a WEST direction and 1480 feet in an WEST direction together with 300 feet on each side of the center of the ledge for the entire length of the claim.

The exterior boundaries of this claim are clearly marked by 2" X 2" X 4" Wood post monuments firmly set in the ground and bearing applicable monument designation. The description of such claim is: beginning at the Northeast Corner,

thence, South	600'	to the	SE Corner
thence, West	1500'	to the	SW Corner
thence, North	600'	to the	NW Corner
thence, East	1500'	to the	NE Corner


The monumentation and marking of the corners was completed by the 25th day of July 1994.

The location work consisted of making a claim map as provided by NRS 517.040. Two copies of this claim map have been filed with the Eureka County Recorder and the lode claim filing fee has been paid to the County Recorder.

Locator:

Santa Fe Pacific Gold Corporation  
250 S. Rock Boulevard, #Suite 100  
Reno, Nevada 89502

By:

  
Jeffrey P. Nicol, Agent  
Dated: 7-25, 1994

BOOK 275 PAGE 588  
OFFICIAL RECORDS  
RECORDED AT THE REQUEST OF  
S.F. P. G. C.  
94 SEP 26 PM 3: 59  
EUREKA COUNTY NEVADA  
M.N. REBALEATI, RECORDER  
FILE NO. FEES \$9.50

155300

155301

BOOK 275 PAGE 589  
OFFICIAL RECORDS  
RECORDED AT THE REQUEST OF  
S. F. P. G. C.  
94 SEP 26 PM 3: 59

EUREKA COUNTY NEVADA  
M. N. REBALEATI, RECORDER  
FILE NO. FEES \$9.50

By: [Signature]  
Santa Fe Pacific Gold Corporation  
250 S. Rock Boulevard, #Suite 100  
Reno, Nevada 89502  
Dated: 7-25, 1994  
Jeffrey P. Nicol, Agent

Locator:

The location work consisted of making a claim map as provided by NRS 517.040. Two copies of this claim map have been filed with the Eureka County Recorder and the lode claim filing fee has been paid to the County Recorder.

The monumentation and marking of the corners was completed by the 25th day of July 1994.

thence, South	600'	to the SE Corner
thence, West	1500'	to the SW Corner
thence, North	600'	to the NW Corner
thence, East	1500'	to the NE Corner

The exterior boundaries of this claim are clearly marked by 2" X 2" X 4" Wood post monuments firmly set in the ground and bearing applicable monument designation. The description of such claim is:

Locator claims 1500 linear feet along the course of the mineral bearing ledge, lode or vein, extending 20 feet from the location monument in a East direction and 1480 feet in an East direction together with 300 feet on each side of the center of the ledge for the entire length of the claim.

to the this claim to the Public Survey, begin at the NE Corner of Section 1, T 26 N, R 49 E, Mountain Diablo Base and Meridian; thence North 1080' and West 1920' to the Northeast corner of this claim.

Said claim is located in the: Mining District, Eureka County, State of Nevada. on the 11th day of July 1994, situated in the

Santa Fe Pacific Gold Corporation  
250 S. Rock Boulevard, Suite 100  
Reno, Nevada 89502

THIS IS TO CERTIFY that the AGIE #311 lode mining claim was located by:

CERTIFICATE OF LOCATION

155301

155302

BOOK 275 PAGE 590  
OFFICIAL RECORDS  
RECORDED AT THE REQUEST OF  
S. F. P. G. C.  
94 SEP 26 PM 4: 00  
EUREKA COUNTY NEVADA  
M.N. REBALEATI, RECORDER  
FILE NO. FEES 9.50

Dated: 7-25, 1994

By: [Signature]  
Jeffrey P. Nicol, Agent  
Santa Fe Pacific Gold Corporation  
250 S. Rock Boulevard, #Suite 100  
Reno, Nevada, 89502

Locator:

The location work consisted of making a claim map as provided by NRS 517.040. Two copies of this claim map have been filed with the Eureka County Recorder and the lode claim filing fee has been paid to the County Recorder.

The monumentation and marking of the corners was completed by the 25th day of July, 1994.

The location work consisted of making a claim map as provided by NRS 517.040. Two copies of this claim map have been filed with the Eureka County Recorder and the lode claim filing fee has been paid to the County Recorder.

The exterior boundaries of this claim are clearly marked by 2" x 2" x 4" Wood post monuments firmly set in the ground and bearing applicable monument designation. The description of such claim is: beginning at the Northeast Corner,

the point and place of beginning:

600'	to the South
1500'	to the West
600'	to the North
1500'	to the East

thence, South 600' to the SE Corner  
thence, West 1500' to the SW Corner  
thence, North 600' to the NW Corner  
thence, East 1500' to the NE Corner

each side of the center of the ledge for the entire length of the claim. Lode or vein, extending 20 feet from the location monument in a NE direction and 1480 feet in an NE direction together with 300 feet on

Said claim is located in the: NE 1/4 of Section 27, T 27 N, R 49 E, MDB&M

on the 17th day of July, 1994, situated in the Eureka County, State of Nevada.

THIS IS TO CERTIFY that the AGIE # 312 lode mining claim was located by:

Santa Fe Pacific Gold Corporation  
250 S. Rock Boulevard, Suite 100  
Reno, Nevada 89502

CERTIFICATE OF LOCATION

155302



155303

EUREKA COUNTY NEVADA  
M.N. REBALEATI, RECORDER  
FILE NO. FEES \$9.50

BOOK 275 PAGE 591  
OFFICIAL RECORDS  
RECORDED AT THE REQUEST OF  
S.F.P.G.C.  
94 SEP 26 PM 4:00

By: [Signature]  
Santa Fe Pacific Gold Corporation  
250 S. Rock Boulevard, #Suite 100  
Reno, Nevada 89502  
Dated: 7-25, 1994  
Jeffrey P. Nicol, Agent

Locator:

The location work consisted of making a claim map as provided by NRS 517.040. Two copies of this claim map have been filed with the Eureka County Recorder and the lode claim filing fee has been paid to the County Recorder.

The monumentation and marking of the corners was completed by the 25th day of July 1994.

The location work consisted of making a claim map as provided by NRS 517.040. Two copies of this claim map have been filed with the Eureka County Recorder and the lode claim filing fee has been paid to the County Recorder.

The exterior boundaries of this claim are clearly marked by 2" x 2" x 4" Wood post monuments firmly set in the ground and bearing applicable monument designation. The description of such claim is: beginning at the Northeast Corner,

the point and place of beginning:

thence, South	600'	to the SE Corner
thence, West	1500'	to the SW Corner
thence, North	600'	to the NW Corner
thence, East	1500'	to the NE Corner

each side of the center of the ledge for the entire length of the claim. Lode or vein, extending 20 feet from the location monument in a East direction and 1480 feet in an N 71° E direction together with 300 feet on

Said claim is located in the: NE 1/4 of Section 27, T 27 N, R 49 E, MDB&M  
NE 1/4 of Section 28, T 27 N, R 49 E, MDB&M  
NE 1/4 of Section 27, T 27 N, R 49 E, MDB&M  
to this claim to the Public Survey, begin at the NE Corner of Section 1, T 26 N R 49 E, Mountain Diablo Base and Meridian; thence N 71° E, 1920' and N 71° E, 1920' to the Northeast corner of this claim.

on the 17th day of July 1994, situated in the Eureka County, State of Nevada.

Santa Fe Pacific Gold Corporation  
250 S. Rock Boulevard, Suite 100  
Reno, Nevada 89502

THIS IS TO CERTIFY that the AGIE # 273 lode mining claim was located by:

CERTIFICATE OF LOCATION

155303

155304

BOOK 275 PAGE 592  
OFFICIAL RECORDS  
RECORDED AT THE REQUEST OF  
S. F. P. G. C.  
94 SEP 26 PM 4: 00  
EUREKA COUNTY NEVADA  
M. N. REBALEATI, RECORDER  
FILE NO. FEES \$9.50

CERTIFICATE OF LOCATION

155304

THIS IS TO CERTIFY that the AGIE #324 lode mining claim was located by:

Santa Fe Pacific Gold Corporation  
250 S. Rock Boulevard, Suite 100  
Reno, Nevada 89502

on the 17th day of July 1994, situated in the \_\_\_\_\_  
Mining District, Eureka County, State of Nevada.

Said claim is located in the:

27 1/4 of Section 27, T 27 N, R 49 E, MDB&M  
27 1/4 of Section 28, T 27 N, R 49 E, MDB&M  
28 1/4 of Section 28, T 27 N, R 49 E, MDB&M  
28 1/4 of Section \_\_\_\_\_, T \_\_\_\_\_ N, R \_\_\_\_\_ E, MDB&M  
28 1/4 of Section \_\_\_\_\_, T \_\_\_\_\_ N, R \_\_\_\_\_ E, MDB&M  
to the claim to the Public Survey, begin at the \_\_\_\_\_ NE Corner  
of Section 1, T 26 N, R 49 E, Mountain Diablo Base and Meridian; thence  
N 77° 00' 00" W 127.9000' and W 2° 12' 00" E 127.9000' to the Northeast corner of this claim.

Locator claims 1500 linear feet along the course of the mineral bearing ledge, lode or vein, extending 20 feet from the location monument in a East direction and 1480 feet in an East direction together with 300 feet on each side of the center of the ledge for the entire length of the claim.

The exterior boundaries of this claim are clearly marked by 2" x 2" x 4" Wood post monuments firmly set in the ground and bearing applicable monument designation. The description of such claim is: beginning at the Northeast Corner,

thence, South 600' to the SE Corner  
thence, West 1500' to the SW Corner  
thence, North 600' to the NW Corner  
thence, East 1500' to the NE Corner  
the point and place of beginning.

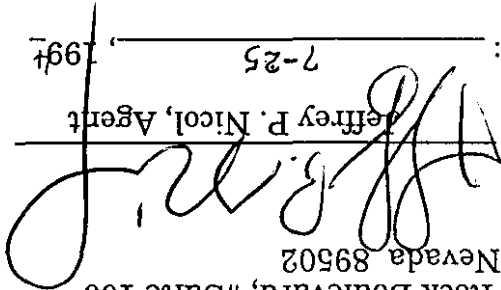
The monumentation and marking of the corners was completed by the 25th day of July 1994.

The location work consisted of making a claim map as provided by NRS 517.040. Two copies of this claim map have been filed with the Eureka County Recorder and the lode claim filing fee has been paid to the County Recorder.

Locator:

Santa Fe Pacific Gold Corporation  
250 S. Rock Boulevard, #Suite 100  
Reno, Nevada 89502

By:

  
Jeffrey P. Nicol, Agent

Dated: \_\_\_\_\_

7-25, 1994

155305

EUREKA COUNTY NEVADA  
M.N. REBALEATI, RECORDER  
FILE NO. FEES \$9.50

BOOK 275 PAGE 593  
OFFICIAL RECORDS  
RECORDED AT THE REQUEST OF  
S. F. P. G. C.  
94 SEP 26 PM 4: 00

By: [Signature]  
Santa Fe Pacific Gold Corporation  
250 S. Rock Boulevard, #Suite 100  
Reno, Nevada 89502  
Dated: Jeffrey P. Nicol, Agent  
7-25, 1994

Locator:

The location work consisted of making a claim map as provided by NRS 517.040. Two copies of this claim map have been filed with the Eureka County Recorder and the lode claim filing fee has been paid to the County Recorder.

The monumentation and marking of the corners was completed by the 25th day of July 1994.

the point and place of beginning:
thence, South 600° to the SE Corner
thence, West 1500° to the SW Corner
thence, North 600° to the NW Corner
thence, East 1500° to the NE Corner

The exterior boundaries of this claim are clearly marked by 2" x 2" x 4" wood post monuments firmly set in the ground and bearing applicable monument designation. The description of such claim is: beginning at the Northeast Corner,

Locator claims 1500 linear feet along the course of the mineral bearing ledge, 20 feet from the location monument in a East direction and 1480 feet in an West direction together with 300 feet on each side of the center of the ledge for the entire length of the claim.

Said claim is located in the: Section 1, T 26 N, R 49 E, Mountain Diablo Base and Meridian; thence North 80° West 1200 to the Northeast corner of this claim.

on the 11th day of July 1994, situated in the Eureka County, State of Nevada.

Santa Fe Pacific Gold Corporation  
250 S. Rock Boulevard, Suite 100  
Reno, Nevada 89502

THIS IS TO CERTIFY that the AGIE # 315 lode mining claim was located by:

CERTIFICATE OF LOCATION

155305

155306

EUREKA COUNTY NEVADA  
M.N. REBALEATI, RECORDER  
FILE NO. FEES \$9.50

BOOK 275 PAGE 594  
OFFICIAL RECORDS  
RECORDED AT THE REQUEST OF  
S.F.P.G.C.  
94 SEP 26 PM 4: 00

CERTIFICATE OF LOCATION

155306

THIS IS TO CERTIFY that the AGIE # 376 lode mining claim was located by:

Santa Fe Pacific Gold Corporation  
250 S. Rock Boulevard, Suite 100  
Reno, Nevada 89502

on the 17th day of July 1994, situated in the \_\_\_\_\_ Mining District, Eureka County, State of Nevada.

Said claim is located in the:

S 27 1/4 of Section 27, T 27 N, R 49 E, MDB&M  
S 28 1/4 of Section 28, T 27 N, R 49 E, MDB&M  
T 27 1/4 of Section 27, T 27 N, R 49 E, MDB&M  
T 28 1/4 of Section 28, T 27 N, R 49 E, MDB&M  
T 29 1/4 of Section 29, T 27 N, R 49 E, MDB&M  
T 30 1/4 of Section 30, T 27 N, R 49 E, MDB&M  
of Section \_\_\_\_\_, T \_\_\_\_\_ N, R \_\_\_\_\_ E, MDB&M  
to the claim to the Public Survey, begin at the NE Corner of Section 1, T 26 N, R 49 E, Mountain Diablo Base and Meridian; thence North 7800' and West 1700' to the Northeast corner of this claim.

Locator claims 1500 linear feet along the course of the mineral bearing ledge, lode or vein, extending 20 feet from the location monument in a ~~West~~ East direction and 1480 feet in an ~~East~~ West direction together with 300 feet on each side of the center of the ledge for the entire length of the claim.

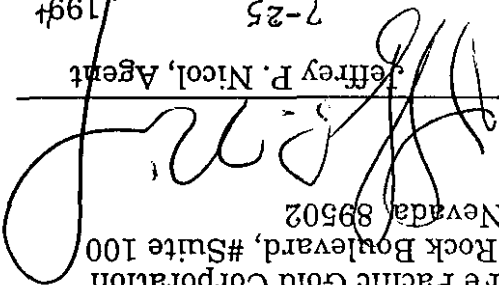
The exterior boundaries of this claim are clearly marked by 2" x 2" x 4" wood post monuments firmly set in the ground and bearing applicable monument designation. The description of such claim is: beginning at the Northeast Corner,

thence, South 600' to the SE Corner  
thence, West 1500' to the SW Corner  
thence, North 600' to the NW Corner  
thence, East 1500' to the NE Corner  
the point and place of beginning.

The monumentation and marking of the corners was completed by the 25th day of July 1994.

The location work consisted of making a claim map as provided by NRS 517.040. Two copies of this claim map have been filed with the Eureka County Recorder and the lode claim filing fee has been paid to the County Recorder.

Locator:

Santa Fe Pacific Gold Corporation  
250 S. Rock Boulevard, #Suite 100  
Reno, Nevada 89502  
By:   
Jeffrey P. Nicol, Agent  
Dated: 7-25 1994

BOOK 275 PAGE 595  
OFFICIAL RECORDS  
RECORDED AT THE REQUEST OF  
S. F. P. G. C.  
94 SEP 26 PM 4:00

EUREKA COUNTY NEVADA  
M. H. REBALEATI, RECORDER  
FILE NO. FEE \$9.50

155307

CERTIFICATE OF LOCATION

155307

THIS IS TO CERTIFY that the AGIE #317 lode mining claim was located by:

Santa Fe Pacific Gold Corporation  
250 S. Rock Boulevard, Suite 100  
Reno, Nevada 89502

on the 11th day of July 1994, situated in the \_\_\_\_\_ Mining District, \_\_\_\_\_ Eureka County, State of Nevada.  
Said claim is located in the:

Su	1/4 of Section	27	T	27	N, R	49	E, MDB&M
SE	1/4 of Section	28	T	27	N, R	49	E, MDB&M
	1/4 of Section		T		N, R	49	E, MDB&M
	1/4 of Section		T		N, R	49	E, MDB&M

to the claim to the Public Survey, begin at the \_\_\_\_\_ NE Corner of Section 1, T 26 N, R 49 E, Mountain Diablo Base and Meridian; thence \_\_\_\_\_ and ~~North 73°00'~~ North 73°00' to the Northeast corner of this claim.

Locator claims 1500 linear feet along the course of the mineral bearing ledge, lode or vein, extending 20 feet from the location monument in a East direction and 1480 feet in an East direction together with 300 feet on each side of the center of the ledge for the entire length of the claim.

The exterior boundaries of this claim are clearly marked by 2" x 2" x 4" Wood post monuments firmly set in the ground and bearing applicable monument designation. The description of such claim is: beginning at the Northeast Corner,

thence, South	600'	to the SE Corner
thence, West	1500'	to the SW Corner
thence, North	600'	to the NW Corner
thence, East	1500'	to the NE Corner

the point and place of beginning.

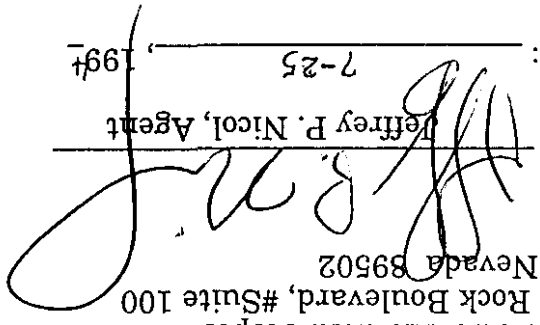
The monumentation and marking of the corners was completed by the \_\_\_\_\_ day of July 1994.

The location work consisted of making a claim map as provided by NRS 517.040. Two copies of this claim map have been filed with the \_\_\_\_\_ Eureka County Recorder and the lode claim filing fee has been paid to the County Recorder.

Locator:

Santa Fe Pacific Gold Corporation  
250 S. Rock Boulevard, #Suite 100  
Reno, Nevada 89502

By:

  
Jeffrey P. Nicol, Agent

Dated: \_\_\_\_\_

7-25 1994



CERTIFICATE OF LOCATION

THIS IS TO CERTIFY that the AGIE, #318 lode mining claim was located by:

Santa Fe Pacific Gold Corporation  
250 S. Rock Boulevard, Suite 100  
Reno, Nevada 89502

on the 17th day of July 1994, situated in the \_\_\_\_\_  
Mining District, Eureka County, State of Nevada.

Said claim is located in the:

<u>SW</u>	1/4 of Section	<u>27</u>	T	<u>27</u>	N, R	<u>49</u>	E, MDB&M
<u>SE</u>	1/4 of Section	<u>28</u>	T	<u>27</u>	N, R	<u>49</u>	E, MDB&M
	1/4 of Section		T		N, R	<u>49</u>	E, MDB&M
	1/4 of Section		T		N, R	<u>49</u>	E, MDB&M

to the this claim to the Public Survey, begin at the NE Corner of Section 1, T 26 N, R 49 E, Mountain Diablo Base and Meridian; thence North 60° West 1500' and East 1500' to the Northeast corner of this claim.

Locator claims 1500 linear feet along the course of the mineral bearing ledge, lode or vein, extending 20 feet from the location monument in a West direction and 1480 feet in an East direction together with 300 feet on each side of the center of the ledge for the entire length of the claim.

The exterior boundaries of this claim are clearly marked by 2" X 2" X 4" Wood post monuments firmly set in the ground and bearing applicable monument designation. The description of such claim is: beginning at the Northeast Corner,

thence, South	600'	to the SE Corner
thence, West	1500'	to the SW Corner
thence, North	600'	to the NW Corner
thence, East	1500'	to the NE Corner

the point and place of beginning.

The monumentation and marking of the corners was completed by the 25th day of July 1994.

The location work consisted of making a claim map as provided by NRS 517.040. Two copies of this claim map have been filed with the Eureka County Recorder and the lode claim filing fee has been paid to the County Recorder.

Locator:

Santa Fe Pacific Gold Corporation  
250 S. Rock Boulevard, #Suite 100  
Reno, Nevada 89502

By: [Signature]  
Jeffrey P. Nicol, Agent  
Dated: 7-25, 1994

BOOK 275 PAGE 596  
OFFICIAL RECORDS  
RECORDED AT THE REQUEST OF  
S. F. P. G. C.  
94 SEP 26 PM 4:00  
EUREKA COUNTY NEVADA  
M. N. REBALEATI, RECORDER  
FILE NO. 155308  
FEES \$9.50

CERTIFICATE OF LOCATION

THIS IS TO CERTIFY that the AGIE # 379 lode mining claim was located by:

Santa Fe Pacific Gold Corporation  
250 S. Rock Boulevard, Suite 100  
Reno, Nevada 89502

on the 17th day of July 1994, situated in the \_\_\_\_\_ Mining District, \_\_\_\_\_ County, State of Nevada.

Said claim is located in the:

27	T	27	N, R	49	E, MDB&M
28	T	27	N, R	49	E, MDB&M
28	T	27	N, R	49	E, MDB&M
27	T	27	N, R	49	E, MDB&M

to tie this claim to the Public Survey, begin at the \_\_\_\_\_ NE Corner of \_\_\_\_\_ Section 1, T 26 N, R 49 E, Mountain Diablo Base and Meridian; thence \_\_\_\_\_ North (XXX) and West (XXX) to the Northeast corner of this claim.

Locator claims 1500 linear feet along the course of the mineral bearing ledge, lode or vein, extending 20 feet from the location monument in a ~~West~~ East direction and 1480 feet in an ~~West~~ direction together with 300 feet on each side of the center of the ledge for the entire length of the claim.

The exterior boundaries of this claim are clearly marked by 2" x 2" x 4" Wood post monuments firmly set in the ground and bearing applicable monument designation. The description of such claim is: beginning at the Northeast Corner,

thence, South	600'	to the SE Corner
thence, West	1500'	to the SW Corner
thence, North	600'	to the NW Corner
thence, East	1500'	to the NE Corner

the point and place of beginning.

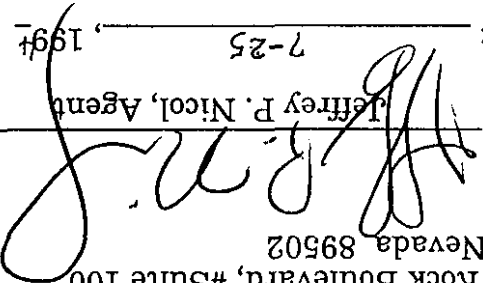
The monumentation and marking of the corners was completed by the 25th day of July 1994.

The location work consisted of making a claim map as provided by NRS 517.040. Two copies of this claim map have been filed with the Eureka County Recorder and the lode claim filing fee has been paid to the County Recorder.

Locator:

Santa Fe Pacific Gold Corporation  
250 S. Rock Boulevard, #Suite 100  
Reno, Nevada 89502

By:

  
Jeffrey P. Nicol, Agent  
Dated: \_\_\_\_\_, 1994  
7-25

155309

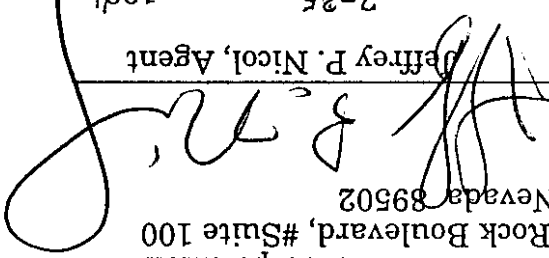
EUREKA COUNTY NEVADA  
MIN. REBALEANTL. RECORDER  
FILE NO. FEES \$9.50

BOOK 275 PAGE 597  
OFFICIAL RECORDS  
RECORDED AT THE REQUEST OF  
S. F. P. G. C.  
94 SEP 26 PM 4:00

155310

BOOK 275 PAGE 598  
OFFICIAL RECORDS  
RECORDED AT THE REQUEST OF  
S. F. P. G. C.  
94 SEP 26 PM 4: 00

EUREKA COUNTY, NEVADA  
M.N. REBAL EATL. RECORDER  
FILE NO. FEES 9.50

By:   
Santa Fe Pacific Gold Corporation  
250 S. Rock Boulevard, #Suite 100  
Reno, Nevada 89502  
Dated: \_\_\_\_\_, 1994  
7-25  
Jeffrey P. Nicol, Agent

Locator: \_\_\_\_\_  
to the County Recorder.  
Eureka County Recorder and the lode claim filing fee has been paid  
The location work consisted of making a claim map as provided by NRS  
517.040. Two copies of this claim map have been filed with the  
\_\_\_\_\_ day of July, 1994.  
The monumentation and marking of the corners was completed by the

the point and place of beginning.

600'	to the	South	thence,
1500'	to the	West	thence,
600'	to the	North	thence,
1500'	to the	East	thence,
_____	to the	_____	_____
_____	to the	_____	_____
_____	to the	_____	_____
_____	to the	_____	_____

beginning at the Northeast Corner,  
bearing applicable monument designation. The description of such claim is:  
The exterior boundaries of this claim are clearly marked by  
2" x 2" x 4" wood post monuments firmly set in the ground and  
each side of the center of the ledge for the entire length of the claim.  
Locator claims 1500 linear feet along the course of the mineral bearing ledge,  
lode or vein, extending 20 feet from the location monument in a East  
direction and 1480 feet in an West direction together with 300 feet on

Said claim is located in the:

SW	1/4 of Section	27	T	27	N, R	49	E, MDB&M
SE	1/4 of Section	28	T	27	N, R	49	E, MDB&M
NE	1/4 of Section	33	T	27	N, R	49	E, MDB&M
NW	1/4 of Section	34	T	27	N, R	49	E, MDB&M
_____	_____	_____	_____	_____	_____	_____	_____
_____	_____	_____	_____	_____	_____	_____	_____
_____	_____	_____	_____	_____	_____	_____	_____
_____	_____	_____	_____	_____	_____	_____	_____

to this claim to the Public Survey, begin at the \_\_\_\_\_ NE Corner  
of Section 1, T 26 N, R 49 E, Mountain Diablo Base and Meridian; thence  
West \_\_\_\_\_ and West \_\_\_\_\_ to the Northeast corner of this claim.  
Mining District, \_\_\_\_\_ Eureka County, State of Nevada.  
on the 11th day of July, 1994, situated in the \_\_\_\_\_  
Santa Fe Pacific Gold Corporation  
250 S. Rock Boulevard, Suite 100  
Reno, Nevada 89502

was located by: \_\_\_\_\_  
THIS IS TO CERTIFY that the \_\_\_\_\_ AGIE # 32 lode mining claim

CERTIFICATE OF LOCATION  
155310

155311

BOOK 275 PAGE 599  
OFFICIAL RECORDS  
RECORDED AT THE REQUEST OF  
S. F. P. G. C.  
94 SEP 26 PM 4: 00  
EUREKA COUNTY, NEVADA  
M. H. REBALEATI, RECORDER  
FILE NO. FEES \$9.50

Locator: Santa Fe Pacific Gold Corporation  
250 S. Rock Boulevard, #Suite 100  
Reno, Nevada 89502  
By: *[Signature]*  
Jeffrey P. Nicol, Agent  
Dated: 7-25, 1994

The location work consisted of making a claim map as provided by NRS 517.040. Two copies of this claim map have been filed with the Eureka County Recorder and the lode claim filing fee has been paid to the County Recorder.  
The monumentation and marking of the corners was completed by the 25th day of JULY, 1994.

The point and place of beginning:  
thence, South 600' to the SE Corner  
thence, West 1500' to the SW Corner  
thence, North 600' to the NW Corner  
thence, East 1500' to the NE Corner

The exterior boundaries of this claim are clearly marked by 2" X 2" X 4" wood post monuments firmly set in the ground and bearing applicable monument designation. The description of such claim is: beginning at the Northeast Corner,  
Locator claims 1500 linear feet along the course of the mineral bearing ledge, lode or vein, extending 20 feet from the location monument in a East direction and 1480 feet in an East direction together with 300 feet on each side of the center of the ledge for the entire length of the claim.

to tie this claim to the Public Survey, begin at the NE Corner of Section 1, T 26 N, R 49 E, Mountain Diablo Base and Meridian; thence North 480' and West 1480' to the Northeast corner of this claim.

Said claim is located in the:  
Mining District, Eureka County, State of Nevada.  
on the 11th day of JULY, 1994, situated in the

Santa Fe Pacific Gold Corporation  
250 S. Rock Boulevard, Suite 100  
Reno, Nevada 89502

was located by:  
THIS IS TO CERTIFY that the AGTE #321 lode mining claim

CERTIFICATE OF LOCATION

155311

155312

EUREKA COUNTY NEVADA  
M.N. REBALANCE, REORDER  
FILE NO. FEES \$9.50

BOOK 275 PAGE 600  
OFFICIAL RECORDS  
RECORDED AT THE REQUEST OF  
S.F. P.G.C.  
94 SEP 26 PM 4:00

CERTIFICATE OF LOCATION

155312

THIS IS TO CERTIFY that the AGIE # 322 lode mining claim was located by:

Santa Fe Pacific Gold Corporation  
250 S. Rock Boulevard, Suite 100  
Reno, Nevada 89502

on the 17th day of July 1994, situated in the \_\_\_\_\_ Mining District, Eureka County, State of Nevada.

Said claim is located in the:

NE	1/4 of Section	33	T	27	N, R	49	E, MDB&M
NW	1/4 of Section	34	T	27	N, R	49	E, MDB&M
SE	1/4 of Section		T		N, R	49	E, MDB&M
SW	1/4 of Section		T		N, R	49	E, MDB&M

to the claim to the Public Survey, begin at the NE Corner of Section 1, T 26 N, R 49 E, Mountain Diablo Base and Meridian; thence North 90° and West 121°00' to the Northeast corner of this claim.

Locator claims 1500 linear feet along the course of the mineral bearing ledge, lode or vein, extending 20 feet from the location monument in a East direction and 1480 feet in an West direction together with 300 feet on each side of the center of the ledge for the entire length of the claim.

The exterior boundaries of this claim are clearly marked by 2" X 2" X 4" wood post monuments firmly set in the ground and bearing applicable monument designation. The description of such claim is: beginning at the Northeast Corner,

thence, South	600'	to the SE Corner
thence, West	1500'	to the SW Corner
thence, North	600'	to the NW Corner
thence, East	1500'	to the NE Corner

the point and place of beginning.

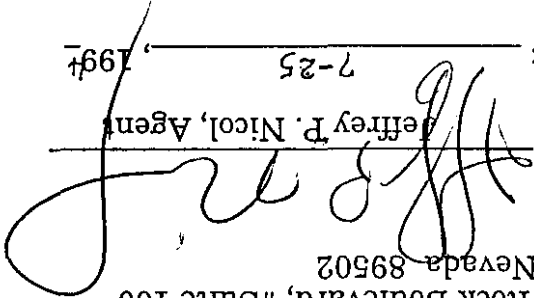
The monumentation and marking of the corners was completed by the 25th day of July 1994.

The location work consisted of making a claim map as provided by NRS 517.040. Two copies of this claim map have been filed with the Eureka County Recorder and the lode claim filing fee has been paid to the County Recorder.

Locator:

Santa Fe Pacific Gold Corporation  
250 S. Rock Boulevard, #Suite 100  
Reno, Nevada 89502

By:

  
Jeffrey P. Nicol, Agent

Dated: 7-25, 1994



155313

CERTIFICATE OF LOCATION

THIS IS TO CERTIFY that the AGIF #323 lode mining claim was located by:

Santa Fe Pacific Gold Corporation  
250 S. Rock Boulevard, Suite 100  
Reno, Nevada 89502

on the 11th day of July 1994, situated in the \_\_\_\_\_  
Mining District, Eureka County, State of Nevada.

Said claim is located in the:

<u>NE</u>	<u>1/4 of Section 33</u>	<u>T 27</u>	<u>N, R 49</u>	<u>E, MDB&amp;M</u>
<u>NW</u>	<u>1/4 of Section 34</u>	<u>T 27</u>	<u>N, R 49</u>	<u>E, MDB&amp;M</u>
	<u>1/4 of Section</u>	<u>T</u>	<u>N, R</u>	<u>E, MDB&amp;M</u>
	<u>1/4 of Section</u>	<u>T</u>	<u>N, R</u>	<u>E, MDB&amp;M</u>

to tie this claim to the Public Survey, begin at the NE Corner of Section 1, T 26 N, R 49 E, Mountain Diablo Base and Meridian; thence North 30° West 194.00' to the Northeast corner of this claim.

Locator claims 1500 linear feet along the course of the mineral bearing ledge, lode or vein, extending 20 feet from the location monument in a East direction and 1480 feet in an East direction together with 300 feet on each side of the center of the ledge for the entire length of the claim.

The exterior boundaries of this claim are clearly marked by 2" X 2" X 4" Wood post monuments firmly set in the ground and bearing applicable monument designation. The description of such claim is: beginning at the Northeast Corner,

thence, South	600'	to the SE Corner
thence, West	1500'	to the SW Corner
thence, North	600'	to the NW Corner
thence, East	1500'	to the NE Corner

the point and place of beginning.


The monumentation and marking of the corners was completed by the 25th day of July 1994.

The location work consisted of making a claim map as provided by NRS 517.040. Two copies of this claim map have been filed with the Eureka County Recorder and the lode claim filing fee has been paid to the County Recorder.

Locator:

Santa Fe Pacific Gold Corporation  
250 S. Rock Boulevard, #Suite 100  
Reno, Nevada 89502

By:

  
Jeffrey P. Nicol, Agent  
Dated: 7-25 1994

155313

EUREKA COUNTY NEVADA  
M.M. REBALEATI, RECORDER  
FILE NO. FEES \$9.50

BOOK - 275 PAGE 601  
OFFICIAL RECORDS  
RECORDED AT THE REQUEST OF  
S.F.P.G.C.  
94 SEP 26 PM 4:00

BOOK 275 PAGE 01

155314

EUREKA COUNTY NEVADA  
M.M. REBALEATI, RECORDER  
FILE NO. FEES \$9.50

BOOK 275 PAGE 602  
OFFICIAL RECORDS  
RECORDED AT THE REQUEST OF  
S.F.P.G.C.  
94 SEP 26 PM 4:00

By: [Signature]  
Santa Fe Pacific Gold Corporation  
250 S. Rock Boulevard, #Suite 100  
Reno, Nevada 89502  
Dated: 7-25, 1994  
Jeffrey P. Nicol, Agent

Locator:

The location work consisted of making a claim map as provided by NRS 517.040. Two copies of this claim map have been filed with the Eureka County Recorder and the lode claim filing fee has been paid to the County Recorder.

The monumentation and marking of the corners was completed by the 25th day of July 1994. The location work consisted of making a claim map as provided by NRS 517.040. Two copies of this claim map have been filed with the Eureka County Recorder and the lode claim filing fee has been paid to the County Recorder.

thence, South	600'	to the SE Corner
thence, West	1500'	to the SW Corner
thence, North	600'	to the NW Corner
thence, East	1500'	to the NE Corner

The exterior boundaries of this claim are clearly marked by 2" x 2" x 4" wood post monuments firmly set in the ground and bearing applicable monument designation. The description of such claim is: beginning at the Northeast Corner, 1500 linear feet along the course of the mineral bearing ledge, lode or vein, extending 20 feet from the location monument in a East direction and 1480 feet in an West direction together with 300 feet on each side of the center of the ledge for the entire length of the claim.

NE 1/4 of Section 33	T 27	N, R 49	E, MDB&M
SE 1/4 of Section 33	T 27	N, R 49	E, MDB&M
SW 1/4 of Section 33	T 27	N, R 49	E, MDB&M
NE 1/4 of Section 34	T 27	N, R 49	E, MDB&M
SE 1/4 of Section 34	T 27	N, R 49	E, MDB&M
SW 1/4 of Section 34	T 27	N, R 49	E, MDB&M

Said claim is located in the:

on the 17th day of July 1994, situated in the Eureka County, State of Nevada.  
Santa Fe Pacific Gold Corporation  
250 S. Rock Boulevard, Suite 100  
Reno, Nevada 89502

was located by: THIS IS TO CERTIFY that the AGIE #321 lode mining claim

CERTIFICATE OF LOCATION  
155314

155315

BOOK 275 PAGE 603  
OFFICIAL RECORDS  
RECORDED AT THE REQUEST OF  
S. F. P. G. C.  
94 SEP 26 PM 4:00  
EUREKA COUNTY NEVADA  
M.H. REBALEATI, RECORDER  
FILE NO. FEES 9.50

CERTIFICATE OF LOCATION

THIS IS TO CERTIFY that the AGTE # 320 lode mining claim was located by:

Santa Fe Pacific Gold Corporation  
250 S. Rock Boulevard, Suite 100  
Reno, Nevada 89502

on the 11th day of July 1994, situated in the \_\_\_\_\_  
Mining District, Eureka County, State of Nevada.

Said claim is located in the:

33 27 34 27  
1/4 of Section N, R 49 E, MDB&M  
1/4 of Section N, R 49 E, MDB&M  
1/4 of Section N, R 49 E, MDB&M  
1/4 of Section N, R 49 E, MDB&M  
to tie this claim to the Public Survey, begin at the NE Corner of  
Section 1, T 26 N, R 49 E, Mountain Diablo Base and Meridian; thence  
N 72° 29' 00" W 123.00' and N 72° 29' 00" W 123.00' to the Northeast corner of this claim.

Locator claims 1500 linear feet along the course of the mineral bearing ledge, lode or vein, extending 20 feet from the location monument in a East direction and 1480 feet in an East direction together with 300 feet on each side of the center of the ledge for the entire length of the claim.

The exterior boundaries of this claim are clearly marked by 2" X 2" X 4" Wood post monuments firmly set in the ground and bearing applicable monument designation. The description of such claim is: beginning at the Northeast Corner,

thence, South 600' to the SE Corner  
thence, West 1500' to the SW Corner  
thence, North 600' to the NW Corner  
thence, East 1500' to the NE Corner  
the point and place of beginning.

The monumentation and marking of the corners was completed by the 25th day of July 1994.

The location work consisted of making a claim map as provided by NRS 517.040. Two copies of this claim map have been filed with the Eureka County Recorder and the lode claim filing fee has been paid to the County Recorder.

Locator:

Santa Fe Pacific Gold Corporation  
250 S. Rock Boulevard, #Suite 100  
Reno, Nevada 89502

By:

[Signature]  
Jeffrey P. Nicol, Agent  
Dated: 7-25, 1994

155315