

SHORT FORM OF PURCHASE AGREEMENT ("Agreement") dated July 29, 1997 ("Effective Date") between HOMESTAKE MINING COMPANY OF CALIFORNIA, a California corporation having its principal place of business at 650 California Street, San Francisco, California 94108 ("Homestake") and RUBY HILL MINING COMPANY, a Nevada corporation having its principal place of business at 545 North Woodlawn, Wichita, Kansas 67208 ("Ruby Hill").

1. **Purchase.** If Homestake timely makes certain payments to Ruby Hill and if Homestake performs those certain covenants contained in the full agreement between the parties, Ruby Hill agrees to convey to Homestake good and merchantable title in and to those certain unpatented mining claims more particularly described in Exhibits A ("Claims"), to those certain patented mining claims more particularly described in Exhibit B ("Property"), and to that certain water right more particularly described in Exhibit C ("Water Right").

2. **Reserved Royalty.** Ruby Hill shall reserve a production royalty for all ores and minerals mined or otherwise recovered from the claims and the Property.

3. **Termination.** Homestake may terminate this Agreement at any time **without** Purchase

4. **Additional Terms.** Additional terms are contained in the full option agreement. This Short Form is intended to give constructive notice of the terms of the full agreement but shall not otherwise affect the full agreement or the rights and obligations of the parties under it.

HOMESTAKE MINING COMPANY OF CALIFORNIA
By [Signature]
W.F. Lindquist, Vice President
A.H. Johnson

RUBY HILL MINING COMPANY
By [Signature]
Gary L. Barker, President
95B

Notary Public in and for said State
Residing at: Wichita, KS
My Commission Expires: 11-25-95

Christine I. Truett

(Notarial Seal)

IN WITNESS WHEREOF, I have signed my name and affixed my official seal.

On May 29, 1992, before me, Christine I. Truett, a duly commissioned Notary Public for said State, personally appeared Gary L. Barker, personally known to me to be the President of Ruby Hill Mining Company, a Nevada corporation, and personally known to me to be the person who executed the within instrument and on said oath stated that he was authorized to do so on behalf of said corporation.

ss.)

) STATE OF Kansas
) COUNTY OF Sedwick)

Notary Public in and for said State
Residing at: _____
My Commission Expires: _____

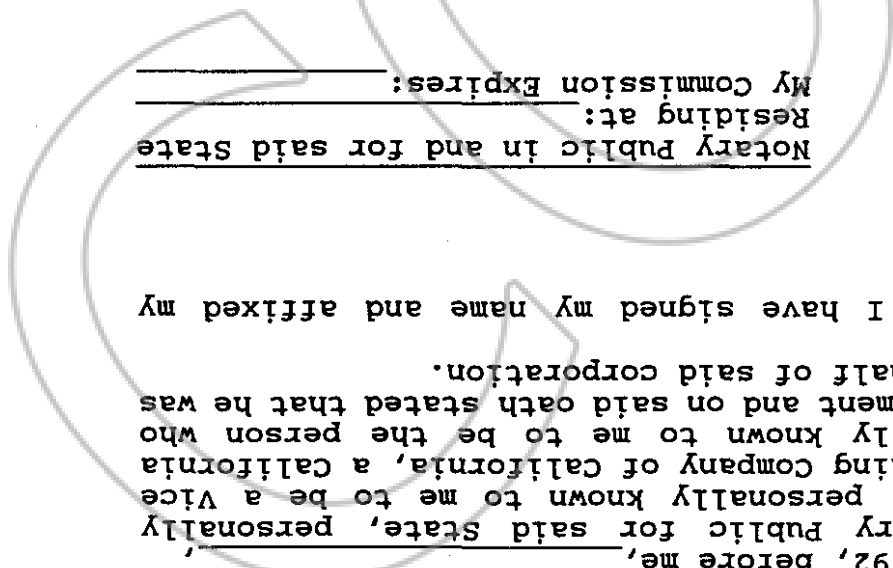
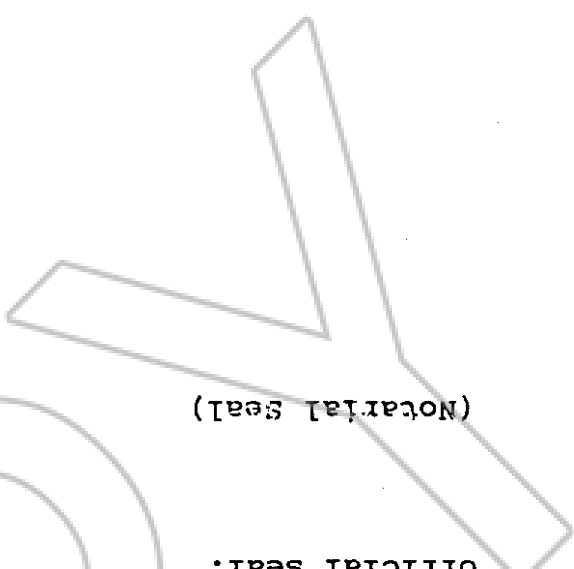
(Notarial Seal)

IN WITNESS WHEREOF, I have signed my name and affixed my official seal.

On _____, 1992, before me, _____, a duly commissioned Notary Public for said State, personally appeared W. F. Lindqvist, personally known to me to be a Vice President of Homestake Mining Company of California, a California corporation, and personally known to me to be the person who executed the within instrument and on said oath stated that he was authorized to do so on behalf of said corporation.

ss.)

) STATE OF COLORADO
) COUNTY OF JEFFERSON)



State of California

County of San Francisco

On June 27, 1994 before me, Valerie D. Flynn, Notary Public

DATE NAME, TITLE OF OFFICE, E.G., "JANE DOE, NOTARY PUBLIC"

personally appeared A.H. Ransom

NAME(S) OF SIGNER(S)

personally known to me - OR - proved to me on the basis of satisfactory evidence

to be the person(s) whose name(s) is/are subscribed to the within instrument and acknowledged to me that he/she/they executed the same in his/her/their, authorized capacity(ies); and that by his/her/their signature(s) on the instrument the person(s) or the entity upon behalf of which the person(s) acted, executed the instrument.

WITNESS my hand and official seal.

[Signature]
SIGNATURE OF NOTARY

OPTIONAL

Though the data below is not required by law, it may prove valuable to persons relying on the document and could prevent fraudulent reattachment of this form.

CAPACITY CLAIMED BY SIGNER

INDIVIDUAL
 CORPORATE OFFICER

Vice President
TITLE(S)

PARTNER(S)
 LIMITED
 GENERAL

ATTORNEY-IN-FACT
 TRUSTEE(S)
 GUARDIAN/CONSERVATOR

OTHER:

SIGNER IS REPRESENTING:
NAME OF PERSON(S) OR ENTITY(ES)

Homesite Mining Company of California

SIGNER(S) OTHER THAN NAMED ABOVE
Gary Barker

DATE OF DOCUMENT
6-29-94

NUMBER OF PAGES
2 pgs plus 25 page exhibit

TITLE OR TYPE OF DOCUMENT
Short Form of Purchase Agreement

DESCRIPTION OF ATTACHED DOCUMENT

EXHIBIT A

MINING PROPERTY

551 unpatented lode mining claims located in sections 3, 4, 9, 10, 11, 14, 15, 16, 21, 22, 23, 26, 27 and 28, Township 19 North, Range 53 East, and sections 33 and 34, Township 20 North, Range 53 East, Eureka County, Nevada, being more particularly described as follows:

Claim Name	Location Date	Recording Book/Page	Serial #
ADAMS HILL APEX AMENDED	Oct 30, 1925	J/468	52535
ADAMS HILL EXTENSION AMENDED	Dec 17, 1925	J/490	52536
ADAMS HILL EXTENSION AMENDED	Dec 17, 1925	J/490	52537
ADAMS HILL EXTENSION AMENDED	Dec 17, 1925	J/491	52538
ADAMS HILL EXTENSION AMENDED	Dec 16, 1925	J/491	52539
ADAMS HILL EXTENSION AMENDED	Dec 16, 1925	J/481	52540
ADAMS HILL EXTENSION AMENDED	Dec 17, 1925	J/482	52541
ADAMS HILL EXTENSION AMENDED	Dec 17, 1925	J/482	52542
ADAMS HILL EXTENSION AMENDED	Dec 17, 1925	J/483	52543
ADAMS HILL EXTENSION AMENDED	Dec 17, 1925	J/483	52544
ADAMS HILL EXTENSION AMENDED	Dec 17, 1925	J/492	52545
ADAMS HILL EXTENSION AMENDED	Mar 31, 1926	K/4	52546
ADAMS HILL FRACTION AMENDED	Nov 25, 1925	J/515	52547
ALPHA EXTENSION AMENDED	Jul 01, 1936	K/255	52548
ALPHA EXTENSION NO. 2 AMENDED	Jul 01, 1936	K/256	52549
ALPHA EXTENSION NO. 3 AMENDED	Jul 01, 1936	K/256	52550

Claim Name Location Date Recording Serial #

Claim Name	Location Date	Recording	Serial #
ALPHA EXTENSION NO. 4	JUL 01, 1936	K/257	52551
AMENDED ALPHA EXTENSION NO. 5	JUL 01, 1936	K/257	52552
AMENDED ALPHA EXTENSION NO. 6	JUL 01, 1936	K/258	52553
AMENDED ALPHA EXTENSION NO. 7	JUL 01, 1936	K/258	52554
ALTOONA	NOV 12, 1878	F/263	52555
AMENDED		F/263	52555
ANN #14	JUN 30, 1992	238/155	661364
ANN #16	JUN 10, 1968	25/594	52571
ANN #17	JUN 10, 1968	25/595	52572
ANN #18	JUN 10, 1968	25/596	52573
ANN #19	JUN 10, 1968	25/597	52574
ANN #20	JUN 10, 1968	25/598	52575
ANN FRACTION	JUN 22, 1942	K/291	52576
ANN NO. 1	JUN 30, 1967	20/340	52556
ANN NO. 2	JUN 30, 1967	20/341	52557
ANN NO. 3	JUN 30, 1967	20/342	52558
ANN NO. 4	JUN 30, 1967	20/343	52559
AMENDED		21 AMENDED/034	
ANN NO. 5	JUN 30, 1967	20/344	52560
ANN NO. 6	JUN 30, 1967	20/345	52561
ANN NO. 7	JUN 30, 1967	20/346	52562
ANN NO. 8	JUN 30, 1967	20/347	52563
ANN NO. 9	JUN 30, 1967	20/348	52564
ANN NO. 10	JUN 30, 1967	20/349	52565
ANN NO. 11	JUN 30, 1967	20/350	52566
ANN NO. 12	JUN 30, 1967	20/351	52567
ANN NO. 13	JUN 30, 1967	20/352	52568
ANN NO. 15	JUN 30, 1967	20/354	52570
AMENDED		L/170	52577
AMENDED		L/161	52578
AMENDED		L/161	52579
AMENDED		L/161	52580
AMENDED		L/162	52581
AMENDED		L/163	52582
AMENDED		L/163	52583

BIM
Serial #

Recording
Book/Page

Location Date

Claim Name

BIM Serial #	Recording Book/Page	Location Date	Claim Name
52584	J/533 L AMENDED/223	Dec 18, 1925	AURO FRACTION AMENDED
52586	K/7 K AMENDED/292	Jun 22, 1942	B.B. AMENDED
52585	K/60 L AMENDED/224	Mar 26, 1927	BADGER EXTENSION AMENDED
52587	J/465 L AMENDED/212	Oct 19, 1925	BEAR AMENDED
52588	K/297 K AMENDED/359	Feb 17, 1945	BOOM AMENDED
52589	K/297 K AMENDED/360	Feb 17, 1945	BOOM NO. 1 AMENDED
52590	K/298 K AMENDED/361	Feb 17, 1945	BOOM NO. 2 AMENDED
52591	K/299 K AMENDED/361	Feb 17, 1945	BOOM NO. 3 AMENDED
52592	K/283 K AMENDED/362	Sep 01, 1939	BOURBON LODGE AMENDED
52593	K/223 K AMENDED/362	Jul 01, 1935	BULTWACKER NO. 2 AMENDED
52594	K/223 K AMENDED/363	Jul 01, 1935	BULTWACKER NO. 3 AMENDED
52595	K/6 K AMENDED/352	Apr 12, 1926	CEDAR FRACTION AMENDED
52596	J/514 K AMENDED/352	Dec 30, 1925	CEDAR TREE AMENDED
52597	K/153 K AMENDED/338	Jul 01, 1929	CUB AMENDED
52598	K/153 K AMENDED/339	Jul 01, 1929	CUB NO. 1 AMENDED
52599	J/459 L AMENDED/225	Jul 01, 1925	CYANIDE EXTENSION AMENDED NO. 1
52600	J/459 L AMENDED/226	Jul 01, 1925	CYANIDE EXTENSION AMENDED NO. 2
52601	J/464 L AMENDED/211	Aug 29, 1925	CYANIDE EXTENSION AMENDED NO. 3
52602	J/465 L AMENDED/226	Aug 29, 1925	CYANIDE EXTENSION AMENDED NO. 4
52603	J/468 L AMENDED/267	Oct 13, 1925	CYANIDE EXTENSION AMENDED NO. 5

BLM
Serial #

Recording
Book/ Page

Location Date

Claim Name

BLM Serial #	Recording Book/ Page	Location Date	Claim Name
52604	J/469	Oct 30, 1925	CYANIDE EXTENSION NO. 6 AMENDED
52605	J/500	Dec 11, 1925	CYANIDE EXTENSION NO. 7 AMENDED
52606	J/500	Dec 16, 1925	CYANIDE EXTENSION NO. 8 AMENDED
52607	J/515	Dec 16, 1925	CYANIDE EXTENSION NO. 13 AMENDED
52608	J/487	Dec 16, 1925	CYANIDE EXTENSION NO. 14 AMENDED
52609	J/489	Dec 16, 1925	CYANIDE EXTENSION NO. 15 AMENDED
52610	J/488	Dec 16, 1925	CYANIDE EXTENSION NO. 16 AMENDED
52611	J/485	Dec 16, 1925	CYANIDE EXTENSION NO. 17 AMENDED
52612	J/479	Dec 16, 1925	CYANIDE EXTENSION NO. 24 AMENDED
52613	J/547	Dec 16, 1925	CYANIDE EXTENSION NO. 25 AMENDED
52614	J/480	Dec 16, 1925	CYANIDE EXTENSION NO. 26 AMENDED
52615	J/499	Dec 16, 1925	CYANIDE EXTENSION NO. 27 AMENDED
52616	J/469	Oct 30, 1925	CYANIDE FRACTION AMENDED
52617	J/530	Apr 10, 1926	DECEMBER FRACTION AMENDED
52618	J/509	Dec 12, 1925	DECEMBER NO. 2 AMENDED
52619	J/498	Dec 18, 1925	DECEMBER NO. 3 AMENDED
52620	J/499	Dec 18, 1925	DECEMBER NO. 4 AMENDED

BOOK 277 PAGE 20

BLM
Serial #

Recording
Book/ Page

Location Date

Claim Name

BLM Serial #	Recording Book/ Page	Location Date	Claim Name
52621	K AMENDED/354 J/516	Dec 18, 1925	DECEMBER NO. AMENDED
52622	K AMENDED/355 J/516	Dec 18, 1925	DECEMBER NO. AMENDED
52623	L AMENDED/91 L/80	Sep 06, 1949	DECEMBER NO. AMENDED
52624	L AMENDED/92 L/81	Sep 06, 1949	DECEMBER NO. AMENDED
52625	L AMENDED/92 L/83	Sep 28, 1949	DECEMBER NO. AMENDED
52626	L AMENDED/92 J/104	Dec 12, 1925	DECEMBER NO. AMENDED
52627	K AMENDED/348 K/2	May 10, 1926	DEMOCRAT FRACTION AMENDED
52628	L AMENDED/265 K/37	Sep 03, 1955	DODGE FRACTION AMENDED
52629	L AMENDED/265 I/185	Jan 01, 1916	EAST CYANIDE AMENDED
52630	K AMENDED/335 J/473	Jun 01, 1925	ELSIE (AKA ELSIE NO. 1) AMENDED
52631	K AMENDED/356 K/259	Jul 02, 1936	FOX AMENDED
52636	L/256 K AMENDED/391	Sep 02, 1955	FOX FRACTION AMENDED
52637	K/317 L AMENDED/209	Jun 26, 1945	FOX LODGE AMENDED
52635	K/427 L AMENDED/210	Aug 01, 1946	FOX NO. AMENDED
52632	K/259 K AMENDED/392	Jul 02, 1936	FOX NO. AMENDED
52633	K/260 K AMENDED/392	Jul 02, 1936	FOX NO. AMENDED
52637	F/471 K AMENDED/392	Mar 15, 1881	FRASER & MOLINO (AKA HELEN) AMENDED
52638	G/499 238/161	Jun 04, 1891	HELLEN MINE AMENDED
661367	238/161 238/163	Jul 24, 1992	HMC 3 AMENDED
661368	238/163 K/222	Jul 24, 1992	HMC 4 AMENDED
52639	K/222 K AMENDED/364	Jul 01, 1935	HOLLY NO. AMENDED
52640	K/222 K AMENDED/365	Jul 01, 1935	HOLLY NO. AMENDED
52641	L/144 L AMENDED/187	Aug 08, 1953	HOPE AMENDED
52664	L/156 L AMENDED/187	Aug 30, 1953	HOPE EX NO. AMENDED
52665	L/156 L AMENDED/187	Aug 30, 1953	HOPE EX NO. AMENDED
52666	L/157 L AMENDED/187	Aug 30, 1953	HOPE EX NO. AMENDED
52667	L/157 L AMENDED/188	Aug 30, 1953	HOPE EX NO. AMENDED
52668	L/158 L AMENDED/188	Aug 30, 1953	HOPE EX NO. AMENDED

BLM
Serial #

Recording
Book/ Page

Location Date

Claim Name

Serial #	Recording Book/ Page	Location Date	Claim Name
52669	L/158	Aug 30, 1953	HOPE EX NO. AMENDED
52670	L/159	Aug 30, 1953	HOPE EX NO. AMENDED
52671	L/159	Aug 30, 1953	HOPE EX NO. AMENDED
52672	L/160	Aug 30, 1953	HOPE EX NO. AMENDED
52673	P/132	Jul 16, 1963	HOPE EX NO. AMENDED
52674	P/133	Jul 16, 1963	HOPE EX NO. AMENDED
52675	P/133	Jul 16, 1963	HOPE EX NO. AMENDED
52663	L/155	Aug 30, 1953	HOPE EX NO. AMENDED
52642	L/145	Aug 08, 1953	HOPE EX NO. AMENDED
52643	L/145	Aug 08, 1953	HOPE EX NO. AMENDED
52644	L/146	Aug 08, 1953	HOPE EX NO. AMENDED
52645	L/146	Aug 08, 1953	HOPE EX NO. AMENDED
52646	L/147	Aug 08, 1953	HOPE EX NO. AMENDED
52647	L/148	Aug 08, 1953	HOPE EX NO. AMENDED
52648	L/148	Aug 08, 1953	HOPE EX NO. AMENDED
52649	L/149	Aug 08, 1953	HOPE EX NO. AMENDED
52649	L/149	Aug 08, 1953	HOPE EX NO. AMENDED
52650	L/149	Aug 08, 1953	HOPE EX NO. AMENDED
52651	L/149	Aug 08, 1953	HOPE EX NO. AMENDED
52652	L/150	Aug 08, 1953	HOPE EX NO. AMENDED
52653	L/150	Aug 08, 1953	HOPE EX NO. AMENDED
52654	L/151	Aug 08, 1953	HOPE EX NO. AMENDED
52655	L/151	Aug 09, 1953	HOPE EX NO. AMENDED
52656	L/152	Aug 09, 1953	HOPE EX NO. AMENDED
52657	L/152	Aug 09, 1953	HOPE EX NO. AMENDED
52658	L/153	Aug 09, 1953	HOPE EX NO. AMENDED
52659	L/153	Aug 09, 1953	HOPE EX NO. AMENDED
52660	L/154	Aug 09, 1953	HOPE EX NO. AMENDED

BOOK 277 PAGE 022

BLM
Serial #

Recording
Book/ Page

Location Date

Claim Name

52661	L/154	L AMENDED/186	Aug 09, 1953	HOPE NO. AMENDED	20
52677	20/355	L AMENDED/238	Jun 27, 1967	JAY NO. AMENDED	1
52678	20/356		Jun 27, 1967	JAY NO.	2
52679	20/357		Jun 27, 1967	JAY NO.	3
52680	20/358		Jun 27, 1967	JAY NO.	4
52681	20/359		Jun 27, 1967	JAY NO.	5
52682	20/360		Jun 27, 1967	JAY NO.	6
52683	20/361		Jun 27, 1967	JAY NO.	7
52684	20/362		Jun 27, 1967	JAY NO.	8
52685	20/363		Jun 27, 1967	JAY NO.	9
52687	20/365		Jun 27, 1967	JAY NO.	11
52688	20/366		Jun 27, 1967	JAY NO.	12
52689	20/367		Jun 27, 1967	JAY NO.	13
52690	20/368		Jun 27, 1967	JAY NO.	14
52691	20/369		Jun 27, 1967	JAY NO.	15
52692	20/370		Jun 27, 1967	JAY NO.	16
52694	20/372		Jun 27, 1967	JAY NO.	18
52695	20/373		Jun 27, 1967	JAY NO.	19
52696	20/374		Jun 27, 1967	JAY NO.	20
52697	20/375		Jun 27, 1967	JAY NO.	21
52698	20/376		Jun 27, 1967	JAY NO.	22
52699	20/377		Jun 27, 1967	JAY NO.	23
52700	20/378		Jun 27, 1967	JAY NO.	24
52701	20/379		Jun 27, 1967	JAY NO.	25
52702	20/380		Jun 27, 1967	JAY NO.	26
52703	20/381		Jun 27, 1967	JAY NO.	27
52704	20/382		Jun 27, 1967	JAY NO.	28
52705	20/383	42 AMENDED/267	Jun 27, 1967	JAY NO. AMENDED	29
52706	K/151	K AMENDED/339	Jul 01, 1929	JULY AMENDED	1
52707	K/152	K AMENDED/340	Jul 01, 1929	JULY NO. AMENDED	1
52708	K/152	K AMENDED/341	Jul 01, 1929	JULY NO. AMENDED	2
52709	J/398	K AMENDED/397	Jul 17, 1922	JUMBO AMENDED	2
52710	J/399	K AMENDED/398	Jul 17, 1922	JUMBO NO. AMENDED	3
52711	K/26	K AMENDED/346	May 27, 1926	LAST FRACTION AMENDED	

FRACTION

BOOK 277 PAGE 023

BIM
Serial #

Recording
Book/ Page

Location Date

Claim Name

Serial #	Recording Book/ Page	Location Date	Claim Name
52712	J/543	May 28, 1926	LITTLE ADDIE AMENDED
52713	K/1	May 18, 1926	LITTLE ADDIE FRACTION AMENDED
52714	J/57	Nov 05, 1919	LUCKY DICK AMENDED
52715	J/324	Apr 08, 1920	LUCKY DICK FRACTION AMENDED
52716	K/310	Jun 04, 1945	LYNX AMENDED
52736	L/93	Sep 07, 1945	MARCH EX. FRACTION
52731	L/96	Sep 07, 1949	MARCH EX. NO. 2
52732	L/96	Sep 07, 1949	MARCH EX. NO. 3
52733	L/95	Sep 07, 1949	MARCH EX. NO. 4
52734	L/94	Sep 07, 1949	MARCH EX. NO. 5
52735	L/94	Sep 07, 1949	MARCH EX. NO. 6
52729	K/306	Apr 28, 1945	MARCH EXTENSION NO. 1
52730	K/306	Apr 28, 1945	MARCH EXTENSION NO. 1
52737	J/529	Mar 19, 1926	AMENDED MARCH FRACTION
52717	K/300	Mar 14, 1945	MARCH LODGE
52718	K/300	Mar 14, 1945	MARCH NO. 1
52719	K/301	Mar 14, 1945	MARCH NO. 2
52720	K/301	Mar 14, 1945	MARCH NO. 3
52721	K/302	Mar 14, 1945	MARCH NO. 4
52722	K/302	Mar 14, 1945	MARCH NO. 5
52723	K/303	Mar 14, 1945	MARCH NO. 6
52724	K/303	Mar 14, 1945	MARCH NO. 7
52725	K/304	Mar 16, 1945	MARCH NO. 8
52726	K/304	Mar 16, 1945	MARCH NO. 9
52727	K/305	Mar 16, 1945	MARCH NO. 10
52728	K/305	Mar 16, 1945	MARCH NO. 11
52738	J/525	May 07, 1926	AMENDED MAY FRACTION
52739	L/79	Jun 06, 1949	MERCURY
52740	I/166	May 04, 1914	AMENDED MOHAWK
52741	J/509	Jan 15, 1926	AMENDED MONARCH FRACTION
661363	I/186	Jan 01, 1916	AMENDED NEW YEARS
52743	I AMENDED/189	Aug 13, 1955	AMENDED NEW YEARS FR.
52744	L/255	Nov 09, 1949	NOVEMBER
52745	L/102	Nov 09, 1949	NOVEMBER FRACTION
52748	L/101	Nov 09, 1949	NOVEMBER NO. 1
52746	L/102	Nov 09, 1949	NOVEMBER NO. 2
52747	L/103	Nov 09, 1949	NOVEMBER NO. 2

BOOK 277 PAGE 24

BLM Serial # Recording Book/Page Location Date Claim Name

52749	L/105	Nov 09, 1949	OCTOBER FRACTION
52752	L/76	Jun 12, 1948	ORIOLE FRACTION
52750	L AMENDED/213	Jul 01, 1940	AMENDED ORIOLE LODGE
52751	I/212	Jul 01, 1940	AMENDED ORIOLE NO. 1 LODGE
52753	L AMENDED/213	Feb 08, 1926	PINE FRACTION
52754	L AMENDED/258	Jul 01, 1928	AMENDED POLLY
52755	K AMENDED/414	Jul 01, 1928	AMENDED POLLY NO.
52756	K AMENDED/415	Jul 17, 1928	AMENDED POLLY NO.
52757	L/256	Aug 16, 1955	PORPHYRY FRACTION
52758	K/243	Apr 05, 1936	R.E. NO. 2
52759	K AMENDED/239	Apr 05, 1936	AMENDED R.E. NO. 3
52760	K/244	Apr 05, 1936	R.E. NO. 4
52761	K/244	Apr 06, 1936	R.E. NO. 6
52762	K/245	Apr 05, 1936	R.E. NO. 7
52763	K/245	Apr 05, 1936	R.E. NO. 8
52764	K/246	Apr 03, 1936	R.E. NO. 9
52765	K/246	Apr 03, 1936	R.E. NO. 10
52766	K/247	Apr 06, 1936	R.E. NO. 11
52767	K/247	Apr 05, 1936	R.E. NO. 12
52768	K/248	Apr 05, 1936	R.E. NO. 13
52769	K/248	Apr 03, 1936	R.E. NO. 14
52770	K/249	Apr 03, 1936	R.E. NO. 15
52771	K/249	Apr 06, 1936	R.E. NO. 16
52772	K/250	Apr 05, 1936	R.E. NO. 17
52773	K/250	Apr 05, 1936	R.E. NO. 18
52774	K/251	Apr 05, 1936	R.E. NO. 19
52775	K/251	Apr 03, 1936	R.E. NO. 20
52776	K/252	Apr 06, 1936	R.E. NO. 21
52777	K/252	Apr 05, 1936	R.E. NO. 22
52778	K/252	Apr 05, 1936	R.E. NO. 23
52779	K/253	Apr 04, 1936	R.E. NO. 24
52780	K/253	Apr 04, 1936	R.E. NO. 25
52781	L/87	Sep 07, 1949	R.E. NO. 27
52782	L/88	Sep 06, 1949	R.E. NO. 28
52783	L/88	Sep 07, 1949	R.E. NO. 30
52784	L/89	Sep 21, 1949	R.E. NO. 31
52785	L/90	Sep 21, 1949	R.E. NO. 34
52786	J/544	Dec 06, 1905	RED SEAL AMENDED

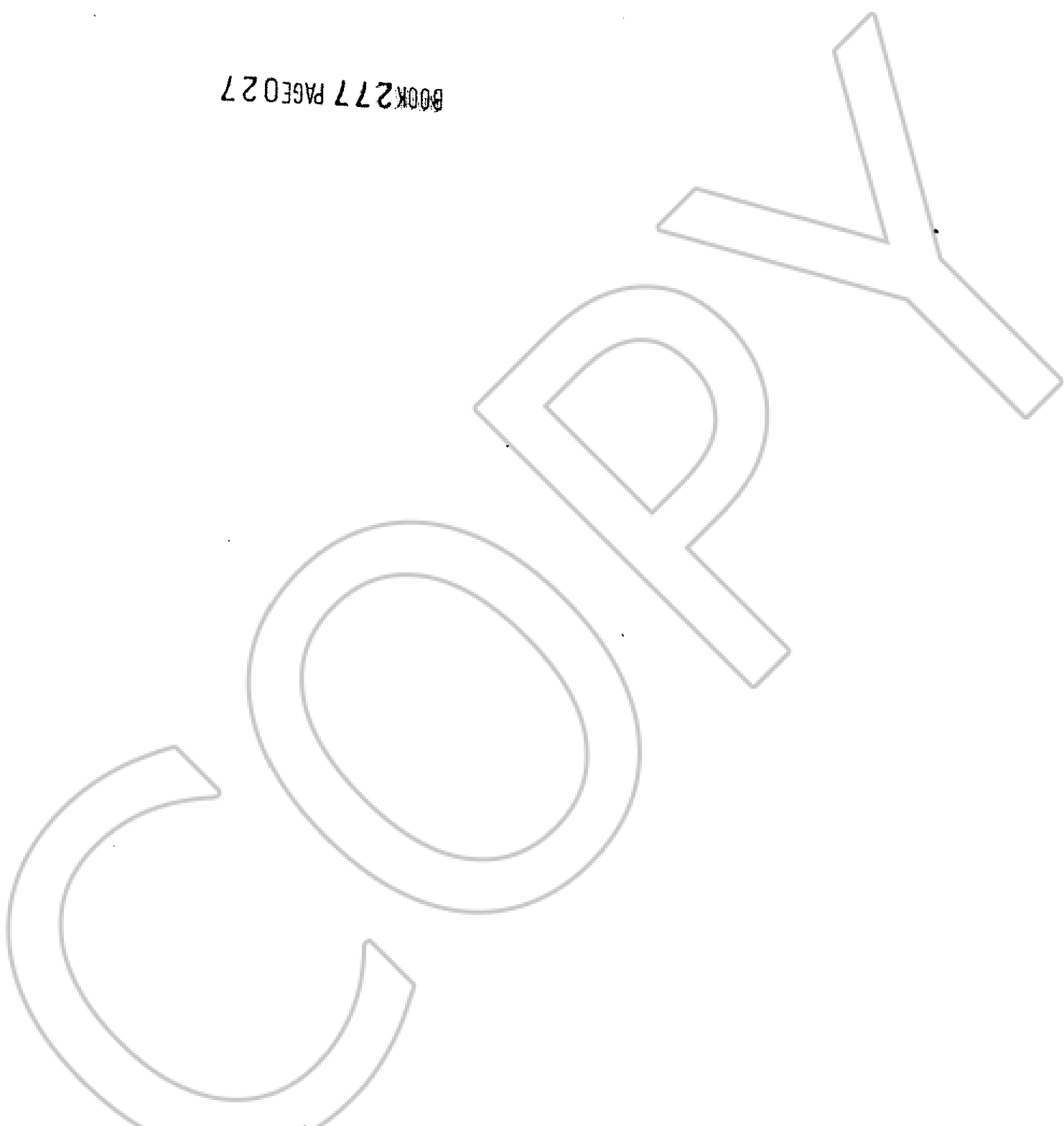
BOOK 277 PAGE 025

BLM Serial # Recording Book/Page Location Date Claim Name

489846	179/375	May 28, 1988	RH- 1	AMENDED
489847	179/376	May 28, 1988	RH- 2	AMENDED
489848	179/377	May 28, 1988	RH- 3	AMENDED
489849	179/378	May 28, 1988	RH- 4	AMENDED
489850	179/379	Jun 24, 1988	RH- 5	AMENDED
52787	I/162	Sep 01, 1939		AMENDED RYE
52788	J/512	Dec 28, 1925		AMENDED SAGEBRUSH
52789	J/512	Dec 25, 1925	1	AMENDED SAGEBRUSH NO.
52790	L/97	Sep 30, 1949		SEPTEMBER
52791	L/98	Sep 30, 1949	1	SEPTEMBER NO.
52792	L/98	Sep 11, 1949	2	SEPTEMBER NO.
52793	L/111	Nov 15, 1950	3	SEPTEMBER NO.
52794	L/112	Nov 15, 1950	5	SEPTEMBER NO.
52795	L/99	Oct 11, 1949	6	SEPTEMBER NO.
52796	L/100	Oct 14, 1949	7	SEPTEMBER NO.
52797	L/100	Oct 14, 1949	8	SEPTEMBER NO.
52798	L/112	Nov 15, 1950	9	SEPTEMBER NO.
52799	L/113	Nov 15, 1950	10	SEPTEMBER NO.
52800	L/114	Dec 05, 1950	11	SEPTEMBER NO.
52801	K/313	Mar 29, 1945		SILVER FRACTION
52802	K/223	Jul 01, 1935	2	AMENDED SILVER WEST NO.
52803	K/307	Mar 28, 1945		SNOW
52804	K/307	Mar 28, 1945	1	SNOW NO.
52805	K/308	Mar 28, 1945	2	SNOW NO.
52806	K/308	Mar 28, 1945	3	SNOW NO.
52807	K/309	Mar 28, 1945	4	SNOW NO.
52808	K/309	Mar 28, 1945	5	SNOW NO.
52809	214/45	Jun 01, 1945		SPAR FRACTION
52810	214/46	May 15, 1945		SPRING LODGE
52811	J/528	Feb 25, 1926		AMENDED STORMY FRACTION AKA
52812	J/539	Mar 07, 1926		AMENDED SUNDAY FRACTION
52813	L/103	Nov 17, 1949		AMENDED TRIANGLE FRACTION
52814	K/424	May 07, 1946		AMENDED VELVET FRACTION
52815	K/318	May 26, 1945		WAC FRACTION
52816	K/398	May 26, 1945		WAVE FRACTION
52817	L/90	Sep 06, 1949		WEARY FRACTION
52818	J/530	Mar 21, 1926		AMENDED WINDY FRACTION

Claim Name	Location Date	Recording Book/ Page	Serial #
------------	---------------	----------------------	----------

WOLF AMENDED WONDER AMENDED WONDER NO. 1	Sep 05, 1925	J/484 L AMENDED/212 K/310 K AMENDED/398 K AMENDED/399	52819 52820 52821
--	--------------	---	-------------------------



BOOK 277 PAGE 27

BLM
Serial #

Recording
Book/Page

Location Date

Claim Name

699758	269/184	Mar 09, 1994	ADAMS HILL EXTENSION
699766	269/192	Mar 09, 1994	ADAMS HILL EXT. 8
699767	269/193	Mar 09, 1994	ADAMS HILL EXT. 9
699759	269/185	Mar 09, 1994	ADAMS HILL EXTENSION NO. 1
699760	269/186	Mar 09, 1994	ADAMS HILL EXTENSION NO. 2
699761	269/187	Mar 09, 1994	ADAMS HILL EXTENSION NO. 3
699762	269/188	Mar 09, 1994	ADAMS HILL EXTENSION NO. 4
699763	269/189	Mar 09, 1994	ADAMS HILL EXTENSION NO. 5
699764	269/190	Mar 09, 1994	ADAMS HILL EXTENSION NO. 6
699765	269/191	Mar 09, 1994	ADAMS HILL EXTENSION NO. 7
699768	269/194	Mar 09, 1994	ADAMS HILL NO. 10
699913	269/339	Mar 14, 1994	ANN 16
699914	269/340	Mar 14, 1994	ANN 17
699915	269/341	Mar 14, 1994	ANN 18
699916	269/342	Mar 14, 1994	ANN 19
699917	269/343	Mar 14, 1994	ANN 20
699827	269/253	Mar 15, 1994	ARC 1
699828	269/254	Mar 15, 1994	ARC 2
699829	269/255	Mar 09, 1994	ARC 3
699830	269/256	Mar 28, 1994	ARC 4
699831	269/257	Mar 09, 1994	ARC 5
699832	269/258	Mar 09, 1994	ARC 6
699833	269/259	Mar 09, 1994	ARC 7
699834	269/260	Mar 09, 1994	ARC 8
699835	269/261	Mar 09, 1994	ARC 9
699836	269/262	Mar 09, 1994	ARC 10
699837	269/263	Mar 09, 1994	ARC 11
699838	269/264	Mar 09, 1994	ARC 12
699839	269/265	Mar 09, 1994	ARC 13
699840	269/266	Mar 09, 1994	ARC 14
699841	269/267	Mar 09, 1994	ARC 15
699842	269/268	Mar 09, 1994	ARC 16
699843	269/269	Mar 09, 1994	ARC 17
699844	269/270	Mar 09, 1994	ARC 18
699845	269/271	Mar 09, 1994	ARC 19
699846	269/272	Mar 09, 1994	ARC 20
699847	269/273	Mar 09, 1994	ARC 21
699848	269/274	Mar 09, 1994	ARC 22
699849	269/275	Mar 09, 1994	ARC 23

BLM
Serial #

Recording
Book/Page

Location Date

Claim Name

699850	269/276	Mar 09, 1994	ARC 24
699851	269/277	Mar 09, 1994	ARC 25
699852	269/278	Mar 09, 1994	ARC 26
699853	269/279	Mar 09, 1994	ARC 27
699854	269/280	Mar 09, 1994	ARC 28
699855	269/281	Mar 09, 1994	ARC 29
699856	269/282	Mar 09, 1994	ARC 30
699857	269/283	Mar 09, 1994	ARC 31
699858	269/284	Mar 09, 1994	ARC 32
699859	269/285	Mar 09, 1994	ARC 33
699860	269/286	Mar 09, 1994	ARC 34
699861	269/287	Mar 09, 1994	ARC 35
699862	269/288	Mar 09, 1994	ARC 36
699863	269/289	Mar 09, 1994	ARC 37
699864	269/290	Mar 14, 1994	ARC 38
699865	269/291	Mar 10, 1994	ARC 39
699866	269/292	Mar 10, 1994	ARC 40
699867	269/293	Mar 10, 1994	ARC 41
699868	269/294	Mar 14, 1994	ARC 42
699869	269/295	Mar 10, 1994	ARC 43
699870	269/296	Mar 10, 1994	ARC 44
699871	269/297	Mar 27, 1994	ARC 45
699872	269/298	Mar 10, 1994	ARC 46
699873	269/299	Mar 10, 1994	ARC 47
699874	269/300	Mar 10, 1994	ARC 48
699875	269/301	Mar 10, 1994	ARC 49
699876	269/302	Mar 10, 1994	ARC 50
699877	269/303	Mar 10, 1994	ARC 51
699878	269/304	Mar 10, 1994	ARC 52
699879	269/305	Mar 10, 1994	ARC 53
699880	269/306	Mar 10, 1994	ARC 54
699881	269/307	Mar 10, 1994	ARC 55
699882	269/308	Mar 27, 1994	ARC 56
699883	269/309	Mar 27, 1994	ARC 57
699884	269/310	Mar 27, 1994	ARC 58
699885	269/311	Mar 27, 1994	ARC 59
699886	269/312	Mar 27, 1994	ARC 60
699751	269/177	Mar 09, 1994	AUGUST 3
699752	269/178	Mar 09, 1994	AUGUST 4

BLM
Serial #

Recording
Book/Page

Location Date

Claim Name

BLM Serial #	Recording Book/Page	Location Date	Claim Name
699753	269/179	Mar 09, 1994	AUGUST 5
699754	269/180	Mar 09, 1994	AUGUST 6
699755	269/181	Mar 09, 1994	AUGUST 7
699756	269/182	Mar 09, 1994	AUGUST 8
699757	269/183	Mar 09, 1994	AUGUST 9
699749	269/175	Mar 09, 1994	CUB NO. 1
699750	269/176	Mar 09, 1994	CYANIDE NO. 8
699770	269/196	Mar 09, 1994	CYANIDE NO. 14
699772	269/198	Mar 09, 1994	CYANIDE EXTENSION NO. 7
699769	269/195	Mar 09, 1994	CYANIDE EXTENSION NO. 13
699771	269/197	Mar 09, 1994	CYANIDE EXTENSION NO. 16
699773	269/199	Mar 09, 1994	CYANIDE EXTENSION NO. 17
699774	269/200	Mar 09, 1994	CYANIDE EXTENSION NO. 24
699775	269/201	Mar 09, 1994	CYANIDE EXTENSION NO. 25
699776	269/202	Mar 09, 1994	CYANIDE EXTENSION NO. 26
699777	269/203	Mar 09, 1994	CYANIDE EXTENSION NO. 27
699778	269/204	Mar 09, 1994	DECEMBER 7
699818	269/244	Mar 14, 1994	DECEMBER 8
699819	269/245	Mar 14, 1994	DECEMBER 9
699820	269/246	Mar 14, 1994	DECEMBER 10
699821	269/247	Mar 14, 1994	HOLLY 2
699781	269/207	Mar 08, 1994	JANUARY
699712	269/172	Mar 09, 1994	HOPE
699711	269/137	Mar 09, 1994	HOPE 1
699712	269/138	Mar 09, 1994	HOPE 2
699713	269/139	Mar 09, 1994	HOPE 3
699714	269/140	Mar 09, 1994	HOPE 4
699715	269/141	Mar 09, 1994	HOPE 5
699716	269/142	Mar 09, 1994	HOPE 6
699717	269/143	Mar 09, 1994	HOPE 7
699718	269/144	Mar 09, 1994	HOPE 8
699719	269/145	Mar 09, 1994	HOPE 9
699720	269/146	Mar 09, 1994	HOPE 10
699721	269/147	Mar 09, 1994	HOPE 11
699722	269/148	Mar 09, 1994	HOPE 12
699723	269/149	Mar 09, 1994	HOPE 13
699724	269/150	Mar 09, 1994	HOPE 14
699725	269/151	Mar 09, 1994	HOPE 15
699726	269/152	Mar 09, 1994	

BLM
Serial #

Recording
Book/Page

Location Date

Claim Name

BLM Serial #	Recording Book/Page	Location Date	Claim Name
699727	269/153	Mar 09, 1994	HOPE 16
699728	269/154	Mar 09, 1994	HOPE 17
699729	269/155	Mar 09, 1994	HOPE 18
699730	269/156	Mar 09, 1994	HOPE 19
699731	269/157	Mar 09, 1994	HOPE 20
699732	269/158	Mar 09, 1994	HOPE 21
699733	269/159	Mar 09, 1994	HOPE EXTENSION
699734	269/160	Mar 09, 1994	HOPE EXTENSION 1
699735	269/161	Mar 09, 1994	HOPE EXTENSION 2
699736	269/162	Mar 09, 1994	HOPE EXTENSION 3
699737	269/163	Mar 09, 1994	HOPE EXTENSION 4
699738	269/164	Mar 09, 1994	HOPE EXTENSION 5
699739	269/165	Mar 09, 1994	HOPE EXTENSION 6
699740	269/166	Mar 09, 1994	HOPE EXTENSION 7
699741	269/167	Mar 09, 1994	HOPE EXTENSION 8
699742	269/168	Mar 09, 1994	HOPE EXTENSION 9
699743	269/169	Mar 09, 1994	HOPE EXTENSION 10
699744	269/170	Mar 09, 1994	HOPE EXTENSION 11
699745	269/171	Mar 09, 1994	HOPE EXTENSION 12
699749	269/375	Mar 12, 1994	JAY 1
699750	269/376	Mar 12, 1994	JAY 2
699751	269/377	Mar 10, 1994	JAY 3
699752	269/378	Mar 10, 1994	JAY 4
699753	269/379	Mar 10, 1994	JAY 5
699754	269/380	Mar 10, 1994	JAY 6
699755	269/381	Mar 10, 1994	JAY 7
699756	269/382	Mar 12, 1994	JAY 8
699757	269/383	Mar 10, 1994	JAY 11
699758	269/384	Mar 10, 1994	JAY 12
699759	269/385	Mar 10, 1994	JAY 13
699760	269/386	Mar 10, 1994	JAY 14
699761	269/387	Mar 10, 1994	JAY 18
699762	269/388	Mar 10, 1994	JAY 19
699763	269/389	Mar 10, 1994	JAY 20
699764	269/390	Mar 10, 1994	JAY 22
699765	269/391	Mar 10, 1994	JAY 23
699766	269/392	Mar 10, 1994	JAY 24
699767	269/393	Mar 10, 1994	JAY 25
699768	269/394	Mar 10, 1994	JAY 26

Claim Name	Location Date	Recording Book/Page	Serial #
JAY 27	Mar 10, 1994	269/395	699769
JULY NO. 1	Mar 09, 1994	269/173	699747
JULY NO. 2	Mar 09, 1994	269/174	699748
MARCH	Mar 08, 1994	269/214	699788
MARCH 4	Mar 08, 1994	269/218	699792
MARCH 5	Mar 08, 1994	269/219	699793
MARCH 6	Mar 08, 1994	269/220	699794
MARCH 7	Mar 08, 1994	269/221	699795
MARCH 8	Mar 08, 1994	269/222	699796
MARCH 9	Mar 08, 1994	269/223	699797
MARCH 10	Mar 08, 1994	269/224	699798
MARCH 11	Mar 08, 1994	269/225	699799
MARCH #1	Mar 08, 1994	269/215	699789
MARCH #2	Mar 08, 1994	269/216	699790
MARCH #3	Mar 08, 1994	269/217	699791
MARCH EXT	Mar 08, 1994	269/226	699800
MARCH EXT. 2	Mar 08, 1994	269/228	699802
MARCH EXT. 3	Mar 08, 1994	269/229	699803
MARCH EXT. 4	Mar 08, 1994	269/230	699804
MARCH EXT. 5	Mar 08, 1994	269/231	699805
MARCH EXT. 6	Mar 08, 1994	269/232	699806
MARCH EXTENSION #1	Mar 08, 1994	269/227	699801
NOVEMBER	Mar 14, 1994	269/249	699823
NOVEMBER 1	Mar 14, 1994	269/250	699824
NOVEMBER 2	Mar 14, 1994	269/251	699825
NOVEMBER FRACTION	Mar 14, 1994	269/252	699826
OCTOBER FRACTION	Mar 14, 1994	269/248	699822
R-E 6	Mar 09, 1994	269/314	699888
R-E 7	Mar 10, 1994	269/315	699889
R-E 8	Mar 10, 1994	269/316	699890
R-E 9	Mar 10, 1994	269/317	699891
R-E 10	May 15, 1994	269/318	699892
R-E 11	Mar 09, 1994	269/319	699893
R-E 12	Mar 09, 1994	269/320	699894
R-E 13	Mar 09, 1994	269/321	699895
R-E 14	Mar 10, 1994	269/322	699896
R-E 15	Mar 10, 1994	269/323	699897
R-E 16	Mar 09, 1994	269/324	699898
R-E 17	Mar 09, 1994	269/325	699899

BLM
Serial #

Recording
Book/Page

Location Date

Claim Name

699900	269/326	Mar 09, 1994	R-E 18
699901	269/327	Mar 10, 1994	R-E 19
699902	269/328	Mar 10, 1994	R-E 20
699903	269/329	Mar 09, 1994	R-E 21
699904	269/330	Mar 09, 1994	R-E 22
699905	269/331	Mar 09, 1994	R-E 23
699906	269/332	Mar 14, 1994	R-E 24
699907	269/333	Mar 14, 1994	R-E 25
699908	269/334	Mar 14, 1994	R-E 26
699909	269/335	Mar 14, 1994	R-E 27
699910	269/336	Mar 14, 1994	R-E 30
699911	269/337	Mar 14, 1994	R-E 31
699912	269/338	Mar 14, 1994	R-E 34
699887	269/313	May 10, 1994	RE-3A
699779	269/205	Mar 09, 1994	SAGEBRUSH
699807	269/233	Mar 08, 1994	SEPTEMBER
699808	269/234	Mar 08, 1994	SEPTEMBER
699809	269/235	Mar 08, 1994	SEPTEMBER
699810	269/236	Mar 08, 1994	SEPTEMBER
699811	269/237	Mar 08, 1994	SEPTEMBER
699812	269/238	Mar 08, 1994	SEPTEMBER
699813	269/239	Mar 08, 1994	SEPTEMBER
699814	269/240	Mar 08, 1994	SEPTEMBER
699815	269/241	Mar 08, 1994	SEPTEMBER
699816	269/242	Mar 08, 1994	SEPTEMBER
699817	269/243	Mar 08, 1994	SEPTEMBER
699782	269/208	Mar 08, 1994	SNOW
699783	269/209	Mar 08, 1994	SNOW 1
699784	269/210	Mar 08, 1994	SNOW 2
699785	269/211	Mar 08, 1994	SNOW 3
699786	269/212	Mar 08, 1994	SNOW 4
699787	269/213	Mar 08, 1994	SNOW 5
699918	269/344	Mar 13, 1994	SRH 1
699919	269/345	Mar 13, 1994	SRH 2
699920	269/346	Mar 13, 1994	SRH 3
699921	269/347	Mar 13, 1994	SRH 4
699922	269/348	Mar 13, 1994	SRH 5
699923	269/349	Mar 13, 1994	SRH 6

BLM
Serial #

Recording
Book/Page

Location Date

Claim Name

BLM Serial #	Recording Book/Page	Location Date	Claim Name
699924	269/350	Mar 29, 1994	SRH 7
699925	269/351	Mar 13, 1994	SRH 8
699926	269/352	Mar 29, 1994	SRH 9
699927	269/353	Mar 13, 1994	SRH 10
699928	269/354	Mar 13, 1994	SRH 11
699929	269/355	Mar 13, 1994	SRH 12
699930	269/356	Mar 13, 1994	SRH 14
699931	269/357	Mar 13, 1994	SRH 15
699932	269/358	Mar 12, 1994	SRH 16
699933	269/359	Mar 12, 1994	SRH 17
699934	269/360	Mar 12, 1994	SRH 18
699935	269/361	Mar 12, 1994	SRH 19
699936	269/362	Mar 14, 1994	SRH 20
699937	269/363	Mar 14, 1994	SRH 21
699938	269/364	Mar 14, 1994	SRH 22
699939	269/365	Mar 29, 1994	SRH 23
699940	269/366	Mar 13, 1994	SRH 24
699941	269/367	Mar 29, 1994	SRH 25
699942	269/368	Mar 29, 1994	SRH 26
699943	269/369	Mar 13, 1994	SRH 28
699944	269/370	Mar 13, 1994	SRH 29
699945	269/371	Mar 14, 1994	SRH 30
699946	269/372	Mar 14, 1994	SRH 31
699947	269/373	Mar 29, 1994	SRH 32
699948	269/374	Mar 29, 1994	SRH 34

BOOK 277 PAGE 034

PATENTED CLAIMS

LOT NO. OR MINERAL SURVEY NO.	ACREAGE	PATENTED CLAIM NAME
37	3.50	Buckeye, aka Buckeye Lode
38	1.60	Champion, aka Champion Lode
40	3.25	Sentinel, aka Sentinel Lode
41	1.00	Mammoth, aka Mammoth Lode
42	1.40	Savage, aka Savage Lode
43	1.75	Lookout, aka Lookout Lode
46	0.44	Nugget, aka Nugget Lode
47	1.77	At Last, aka At Last Lode
49A & 49B	7.80	Lupta, aka Lupta Mine and Lupta Mill Site
51	1.84	Bulwhacker Lode, aka Bulwhacker
56	4.58	Skyark, aka Skyark Lode
57	2.75	Calloway, aka Calloway Lode
60	9.58	Hoosac
64	3.39	Richmond, aka Richmond Lode
65	3.39	Tip Top, aka Tip Top Lode
66	6.94	St. George, aka St. George Mine
68	2.87	Carson
73	9.18	Grant Lode
74	7.35	Ione Lode
75	5.52	Silver Lick and Bobbie Burns Consolidated Lode, aka Silver Lick and Bobby Burns Consolidated or Silver Lick and Bobbie Burns Consol.
76	3.56	Vera Cruz and California Consolidated Lode, aka Vera Cruz and California Consol. or Vera Cruz and California
85	2.58	Surplus, aka Surplus Lode
86	6.89	Porter, aka Porter Lode
87	6.89	Brown, aka Brown Lode
89	5.51	Racine Mine, aka Racine

BOOK 277 PAGE 035

LOT NO. OR MINERAL SURVEY NO.

ACREAGE

PATENTED CLAIM NAME

LOT NO. OR MINERAL
SURVEY NO.

ACREAGE

PATENTED CLAIM NAME

97	5.51	Wilson
98	4.35	Jackson
105	3.67	Wide West Mine, aka Wide West
106	6.89	Alabama Lode, aka Alabama
111	6.34	Silver State Mine
112	4.59	Original Baltic Mine
113	5.00	Buckeye Mill Site
114	5.00	Champion Mill Site, aka Champion Mill Site
116	2.15	Adams and Farren and Deep Mine
117	6.78	Williamsburg, aka Williamsburgh
119	0.75	Marcellina East, aka Marcellina East Mine
120	3.86	General Lee Mine, also known as General Lee
122	5.61	Holly Lode, aka Holly
131	4.59	Silver West Mine, aka Silver West
137	5.00	Carson Mill Site
138	5.00	Porter Mill Site
139	5.00	Brown Mill Site
141	5.00	Surplus Mill Site
160	5.24	Silver Region, aka Silver Region Lode
161	16.15	Victoria
165	6.89	Great Eastern, aka Great Eastern Lode
167A & 167B	2.75	Green Seal Lode, aka Green Seal and Green Seal Mill Site
174	2.95	Grand Central, aka Grand Central Lode
175	4.59	Bowman Lode, aka Bowman

BOOK 277 PAGE 036

LOT NO. OR MINERAL
SURVEY NO.

AVERAGE

PATENTED CLAIM NAME

176	18.34	Europa Consolidated Lode, aka Europa, or Europa Consol. or Europa Consolidated
190	6.89	Connell Lode, aka Connell
192	4.11	Little Giant Lode, aka Little Giant
195	5.50	Tinie
196	15.47	Oriental and Belmont Consolidated Lode, aka Oriental & Belmont Consolidated, or Oriental and Belmont, or Oriental and Belmont Consol.
200	4.94	Diagonal, aka Diagonal Lode
206	17.54	Hope Consolidated Lode, aka Hope Consolidated
211	6.89	Richmond Rancho, aka Richmond Rancho Lode
213	13.59	Isandula Lode, aka Isandula
214	2.60	Skyark Mill Site
216	9.64	Western and Winchester Lode, aka Western and Winchester, or Western & Winchester
217	13.14	Jack and Scanland Lode, aka Jack & Scanland, or Jack & Scanlon, or Jack and Scanland Patent No. 6057, or Jack and Scanlon
218	17.25	Badger Lode, aka Badger
225A & 225B	10.00	Rearguard, aka Rearguard Lode and Rearguard M.S., aka Rearguard Mill Site
228	6.84	Price, aka Price Lode
229	6.84	Price No. 2, aka Price No. 2 Lode
230	6.58	Davies, aka Davies Lode
231	4.81	Davies #2, aka Davies No. 2 Lode
240	5.50	Sea King, aka Sea King Lode

LOT NO. OR MINERAL
SURVEY NO.

ACREAGE

PATENTED CLAIM NAME

241A & 241B	10.65	St. Patrick, aka St. Patrick Lode and St. Patrick Mill Site
242A & 242B	9.02	St. Andrew, aka St. Andrew Lode and St. Andrew Mill Site
249	2.25	Morning Star
250	5.97	Macon City
255	13.22	Silver Bill and Diagonal Lode, aka Silver Bill and Diagonal, or Signal Bell & Diagonal, signal Bell and Diagonal, Silver Bill & Diagonal or Silver Bill and Diagonal
261	5.80	Patroon and Grand Delivery Consolidated Lode, aka Patroon and Grand Delivery Consolidated, and Grand Delivery Consolidated, or Patroon and Grand Delivery Cons.
262	6.83	Harlem and Eureka Belle Consolidated Lode, aka as Harlem and Eureka Belle Consolidated, or Harlem & Eureka Belle Consolidated, or Harlem and Eureka Belle Con.
265	15.30	Kemp & Keen Consolidated Lode of the West
267	9.60	Pride of the West Lode, aka Pride Central Consolidated Lode, aka Central Consolidated
269	1.81	Fredrika Lode, aka Fredrika Phil Sheridan Lode
270	5.97	Belle of the West No. 2 Lode, aka Belle of the West No. 2
271	6.54	Central Hill Lode, aka Central Hill Don Ricardo Lode
273	20.20	274A
281	6.45	Members No. 2 and/or Members Geraldine Lode and Geraldine Mill Site
284A & 284B	11.20	

LOT NO. OR MINERAL
SURVEY NO.

ACREAGE

PATENTED CLAIM NAME

LOT NO. OR MINERAL SURVEY NO.	ACREAGE	PATENTED CLAIM NAME
292	6.75	Minerva Lode, aka Minerva
297	5.96	Charter Lode, aka Charter
300	5.58	Protection
307	6.57	Maud C.
308	5.25	Fries
309	2.86	Frank
310	5.65	Democrat
313	5.73	Fitzgerald Lode
316	3.21	Horizontal
317	6.88	Herculean
1946	6.114	Margaretta, aka Margaretta, or Margarita
2852	5.403	Lucky Man
2854	2.709	Atlantic
2855	2.709	Ant Arctic
2856	4.742	Ciff Mine
2857	2.709	Arctic
2858	4.627	Ravine
2859	5.974	St. David, aka St. David Mine
2860	6.562	Albion No. 1
2861	6.562	Albion No. 2
2862	6.562	Albion No. 3
2863	6.561	Albion Consolidated
2864	4.813	Main Shaft
2865	10.276	Apex
2866	12.664	Accouchment
2867	2.381	Marriage Am'd, aka Marriage Amended
2868	1.948	Honeymoon Am'd, aka Honeymoon Amended

BOOK 277 PAGE 039

LOT NO. OR MINERAL SURVEY NO.

ACREAGE

PATENTED CLAIM NAME

2869	16.756	Peach
2870	9.526	T.R.
2871	0.333	Big T.R.
2872	12.889	Gulch
2873	12.616	La Veta
3223	14.25	Fad
3252	0.285	Remnants
3596		Quartzite
3596		Shale
3596		Pothyr
3596		November
3596	71.934	February
4686		Richmond Extension No. 2
4686		Richmond Extension
4686		Richmond Extension No. 3
4686		Richmond Extension No. 1
4686		Cyanide
4686		Lone Pine
4686		Ruby Hill Fraction
4686		Monarch No. 3
4686		Monarch No. 2
4686		Richmond Extension No. 4
4686		Ruby Hill No. 2
4686		Richmond Fraction
4686	151.477	Ruby Hill No. 1
TOTAL ACRES		999.572


LOT NO. OR MINERAL SURVEY NO.

ACREAGE

PATENTED CLAIM NAME

WATER RIGHTS

1. Certificate of Appropriation, Application No. 25820; Certificate No. 12693 issued February 22, 1991 and recorded in Book 43, Page 12693 in the office of the State Engineer, Carson City, Nevada;
2. Certificate of appropriation No. 4423 - Certificate record No. 1164, recorded in Book 5, Page 1164 in the office of the State Engineer, Carson City, Nevada, and in Book "A" page 177 of Water Locations in the office of the County Recorder of Eureka County, Nevada; and
3. Certificate of appropriation No. 4897 - Certificate Record No. 1165 recorded in Book 5, Page 1165 in the office of the State Engineer, Carson City, Nevada, and in Book "A" page 178 of Water Locations in the office of the County Recorder of Eureka County, Nevada.



BOOK 277 PAGE 14
OFFICIAL RECORDS
RECORDED AT THE REQUEST OF
Homesake Mining Company
94 OCT - 3 PM 4: 54
EUREKA COUNTY NEVADA
M.N. REBALVALI, RECORDER
FEES
FILE NO. 155390
34.00

BOOK 277 PAGE 41