

155603

CERTIFICATE OF LOCATION  
 LODGE MINING CLAIM

TO ALL WHOM IT MAY CONCERN:

The Undersigned hereby certifies that he, on behalf of NEWMONT GOLD COMPANY, a Delaware corporation, has caused to be located the VENT 12 Lodge Mining Claim in the following quarter section(s):

1/4	Section	Township	Range	Meridian
SE	11	35 North	50 East	MDM
SW	12	35 North	50 East	MDM

in an Unknown Mining District, Eureka County, Nevada, on the 17th day of August, 1994, at 11:04 O'clock A.M.

The name and mailing address of the locator is:

NEWMONT GOLD COMPANY  
 555 FIFTH STREET  
 ELKO, NV 89801

The claim is approximately 800 feet long and 400 feet wide, such that 700 feet are claimed in a northerly direction and 100 feet in a southerly direction from the point of discovery (monument of location), at which the Notice of Location was posted, together with 200 feet on each side of the monument of location and center line of the Claim. The general course of the lode or vein is from the northerly to the southerly direction.

The number, location and markings on each corner monument is as follows:

Location	Markings	Description
No. 1: Northeast Corner	NEC VENT 12	4" X 4" X 4" wood post
No. 2: Southeast Corner	SEC VENT 12	4" X 4" X 4" wood post
No. 3: Southwest Corner	SWC VENT 12 (W.C.)	4" X 4" X 4" wood post
No. 4: Northwest Corner	NWC VENT 12	4" X 4" X 4" wood post

\* Witness Corner - detail as indicated on accompanying map

As erected on the ground, each corner monument is marked as described above by a scribed metal tag. The work of location consisted of making a claim map as provided in N.R.S. 517.040 which map is recorded herewith.

SIGNATURE OF LOCATOR:  
 NEWMONT GOLD COMPANY  
 BY: *Bruce J. Christianson*  
 Agent for NEWMONT GOLD COMPANY

BOOK 277 PAGE 514  
 OFFICIAL RECORDS  
 RECORDED AT THE REQUEST OF  
 Newmont Gold Co.  
 94 OCT 27 AM 9:05  
 EUREKA COUNTY NEVADA  
 M.N. REBAL EATL. RECORDER  
 FILE NO. 155603  
 FEES \$9.50

BOOK 277 PAGE 514

CERTIFICATE OF LOCATION  
 LODGE MINING CLAIM

TO ALL WHOM IT MAY CONCERN:

The Undersigned hereby certifies that he, on behalf of NEWMONT GOLD COMPANY, a Delaware corporation, has caused to be located the VENT 13 Lodge Mining Claim in the following quarter section(s):

1/4	Section	Township	Range	Meridian
SW	11	35 North	50 East	MDM
SE	11	35 North	50 East	MDM

in an Unknown Mining District, Eureka County, Nevada, on the 17th day of August, 1994, at 12:10 O'clock P.M.

The name and mailing address of the locator is:

NEWMONT GOLD COMPANY  
 555 FIFTH STREET  
 ELKO, NV 89801

The claim is approximately 1500 feet long and 600 feet wide, such that 950 feet are claimed in a easterly direction and 550 feet in a westerly direction from the point of discovery (monument of location), at which the Notice of Location was posted, together with 300 feet on each side of the monument of location and center line of the Claim. The general course of the lode or vein is from the easterly to the westerly direction.

The number, location and markings on each corner monument is as follows:

Location	Markings	Description
No. 1: Northeast Corner	NEC VENT 13 (W.C.)	4" X 4" X 4" wood post
No. 2: Southeast Corner	SEC VENT 13 (W.C.)	4" X 4" X 4" wood post
No. 3: Southwest Corner	SWC VENT 13	4" X 4" X 4" wood post
No. 4: Northwest Corner	NWC VENT 13	4" X 4" X 4" wood post

\* Witness Corner - detail as indicated on accompanying map

As erected on the ground, each corner monument is marked as described above by a scribed metal tag. The work of location consisted of making a claim map as provided in N.R.S. 517.040 which map is recorded herewith.

SIGNATURE OF LOCATOR:

BY: Bruce J. Christianson  
 Agent for NEWMONT GOLD COMPANY

NEWMONT GOLD COMPANY

BOOK 277 PAGE 515  
 OFFICIAL RECORDS  
 RECORDED AT THE REQUEST OF  
 Newmont Gold Co.  
 94 OCT 27 AM 9:05  
 EUREKA COUNTY NEVADA  
 M.N. REBAL EATL. RECORDER  
 FILE NO. 155604  
 FEES \$9.50

155605

CERTIFICATE OF LOCATION  
LODE MINING CLAIM

TO ALL WHOM IT MAY CONCERN:

The Undersigned hereby certifies that he, on behalf of NEWMONT GOLD COMPANY, a Delaware corporation, has caused to be located the VENT 14 Lode Mining Claim in the following quarter section(s):

Section	Township	Range	Meridian
1/4	35 North	50 East	MDM

in an Unknown Mining District, Eureka County, Nevada, on the 17th day of August, 1994, at 12:17 O'clock P.M.

The name and mailing address of the locator is:

NEWMONT GOLD COMPANY  
555 FIFTH STREET  
ELKO, NV 89801


The claim is approximately 1500 feet long and 600 feet wide, such that 220 feet are claimed in a easterly direction and 1280 feet in a westerly direction from the point of discovery (monument of location), at which the Notice of Location was posted, together with 300 feet on each side of the monument of location and center line of the Claim. The general course of the lode or vein is from the easterly to the westerly direction.

The number, location and markings on each corner monument is as follows:

Location	Markings	Description
No. 1: Northeast Corner	NEC VENT 14	4" X 4" X 4' wood post
No. 2: Southeast Corner	SEC VENT 14	4" X 4" X 4' wood post
No. 3: Southwest Corner	SWC VENT 14	4" X 4" X 4' wood post
No. 4: Northwest Corner	NWC VENT 14	4" X 4" X 4' wood post

As erected on the ground, each corner monument is marked as described above by a scribed metal tag. The work of location consisted of making a claim map as provided in N.R.S. 517.040 which map is recorded herewith.

SIGNATURE OF LOCATOR:

NEWMONT GOLD COMPANY  
BY:   
Bruce J. Christiansen,  
Agent for NEWMONT GOLD COMPANY

BOOK 277 PAGE 516  
OFFICIAL RECORDS  
RECORDED AT THE REQUEST OF  
Newmont Gold Co.  
94 OCT 27 AM 9: 05  
EUREKA COUNTY HEVADA  
M.N. REBALAATI, RECORDER  
FILE NO. FEES \$9.50  
155605

BOOK 277 PAGES 16

RECORDING REQUESTED BY AND RETURN TO:  
NEWMONT GOLD COMPANY  
555 FIFTH STREET  
ELKO, NV 89801

CERTIFICATE OF LOCATION  
LODE MINING CLAIM

TO ALL WHOM IT MAY CONCERN:

The Undersigned hereby certifies that he, on behalf of NEWMONT GOLD COMPANY, a Delaware corporation, has caused to be located the VENT 15 Lode Mining Claim in the following quarter section(s):

1/4	Section	Township	Range	Meridian
SE	11	35 North	50 East	MDM

in an Unknown Mining District, Eureka County, Nevada, on the 17th day of August, 1994, at 12:23 O'clock P.M.

The name and mailing address of the locator is:

NEWMONT GOLD COMPANY  
555 FIFTH STREET  
ELKO, NV 89801

The claim is approximately 1500 feet long and 600 feet wide, such that 750 feet are claimed in a northerly direction and 750 feet in a southerly direction from the point of discovery (monument of location), at which the Notice of Location was posted, together with 300 feet on each side of the monument of location and center line of the Claim. The general course of the lode or vein is from the northerly to the southerly direction.


The number, location and markings on each corner monument is as follows:

Location	Markings	Description
No. 1: Northeast Corner	NEC VENT 15	4" X 4" X 4" wood post
No. 2: Southeast Corner	SEC VENT 15	4" X 4" X 4" wood post
No. 3: Southwest Corner	SWC VENT 15 (W.C.)	4" X 4" X 4" wood post
No. 4: Northwest Corner	NWC VENT 15	4" X 4" X 4" wood post

\* Witness Corner - detail as indicated on accompanying map

As erected on the ground, each corner monument is marked as described above by a scribed metal tag. The work of location consisted of making a claim map as provided in N.R.S. 517.040 which map is recorded herewith.

SIGNATURE OF LOCATOR:

NEWMONT GOLD COMPANY  
BY:   
Bruce J. Christianson,  
Agent for NEWMONT GOLD COMPANY

BOOK 277 PAGE 517  
OFFICIAL RECORDS  
RECORDED AT THE REQUEST OF  
Newmont Gold Co.  
94 OCT 27 AM 9:05  
EUREKA COUNTY NEVADA  
M.N. REBAL EATH RECORDER  
FILE NO. 155606  
FEES \$9.50

BOOK 277 PAGES 17

155606

155607

CERTIFICATE OF LOCATION  
LODE MINING CLAIM

TO ALL WHOM IT MAY CONCERN:

The Undersigned hereby certifies that he, on behalf of NEWMONT GOLD COMPANY, a Delaware corporation, has caused to be located the VENT 16 Lode Mining Claim in the following quarter section(s):

1/4	Section	Township	Range	Meridian
SW	11	35 North	50 East	MDM

in an Unknown Mining District, Eureka County, Nevada, on the 17th day of August, 1994, at 12:21 O'clock P.M.

The name and mailing address of the locator is:

NEWMONT GOLD COMPANY  
555 FIFTH STREET  
ELKO, NV 89801

The claim is approximately 1500 feet long and 600 feet wide, such that 1410 feet are claimed in a northerly direction and 90 feet in a southerly direction from the point of discovery (monument of location), at which the Notice of Location was posted, together with 300 feet on each side of the monument of location and center line of the Claim. The general course of the lode or vein is from the northerly to the southerly direction.

The number, location and markings on each corner monument is as follows:

Location	Markings	Description
No. 1: Northeast Corner	NEC VENT 16	4" X 4" X 4' wood post
No. 2: Southeast Corner	SEC VENT 16	4" X 4" X 4' wood post
No. 3: Southwest Corner	SWC VENT 16	4" X 4" X 4' wood post
No. 4: Northwest Corner	NWC VENT 16	4" X 4" X 4' wood post

As erected on the ground, each corner monument is marked as described above by a scribed metal

tag.

The work of location consisted of making a claim map as provided in N.R.S. 517.040 which map is recorded herewith.

SIGNATURE OF LOCATOR:

NEWMONT GOLD COMPANY

BY:

Bruce J. Christianson,

Agent for NEWMONT GOLD COMPANY

BOOK 277 PAGE 518  
OFFICIAL RECORDS  
RECORDED AT THE REQUEST OF  
Newmont Gold Co.  
94 OCT 27 AM 9:05

EUREKA COUNTY NEVADA  
M.M. REBALCATTI, RECORDER  
FILE NO.  
FEES \$9.50

155607

BOOK 277 PAGES 18

155608

CERTIFICATE OF LOCATION  
 LODGE MINING CLAIM

TO ALL WHOM IT MAY CONCERN:

The Undersigned hereby certifies that he, on behalf of NEWMONT GOLD COMPANY, a Delaware corporation, has caused to be located the VENT 17 Lodge Mining Claim in the following quarter section(s):

1/4	Section	Township	Range	Meridian
SE	11	35 North	50 East	MDM

in an Unknown Mining District, Eureka County, Nevada, on the 17th day of August, 1994, at 12:26 O'clock P.M.

The name and mailing address of the locator is:

NEWMONT GOLD COMPANY  
 555 FIFTH STREET  
 ELKO, NV 89801


The claim is approximately 425 feet long and 60 feet wide, such that 40 feet are claimed in a northerly direction and 385 feet in a southerly direction from the point of discovery (monument of location), at which the Notice of Location was posted, together with 30 feet on each side of the monument of location and center line of the Claim. The general course of the lode or vein is from the northerly to the southerly direction.

The number, location and markings on each corner monument is as follows:

Location	Markings	Description
No. 1: Northeast Corner	NEC VENT 17	4" X 4" X 4' wood post
No. 2: Southeast Corner	SEC VENT 17	4" X 4" X 4' wood post
No. 3: Southwest Corner	SWC VENT 17	4" X 4" X 4' wood post
No. 4: Northwest Corner	NWC VENT 17	4" X 4" X 4' wood post

As erected on the ground, each corner monument is marked as described above by a scribed metal tag. The work of location consisted of making a claim map as provided in N.R.S. 517.040 which map is recorded herewith.

SIGNATURE OF LOCATOR:

BY:   
 Bruce J. Christianson,  
 Agent for NEWMONT GOLD COMPANY

BOOK 277 PAGE 519  
 OFFICIAL RECORDS  
 RECORDED AT THE REQUEST OF  
 Newmont Gold Co.  
 94 OCT 27 AM 9:05  
 EUREKA COUNTY NEVADA  
 M.N. REBALCATTI, RECORDER  
 FILE NO. 155608  
 FEES \$9.50

BOOK 277 PAGES 19

CERTIFICATE OF LOCATION  
LODE MINING CLAIM

TO ALL WHOM IT MAY CONCERN:

The Undersigned hereby certifies that he, on behalf of NEWMONT GOLD COMPANY, a Delaware corporation, has caused to be located the VENT 18 Lode Mining Claim in the following quarter section(s):

1/4	Section	Township	Range	Meridian
SE	11	35 North	50 East	MDM

in an Unknown Mining District, Eureka County, Nevada, on the 17th day of August, 1994, at 12:33 O'clock P.M.

The name and mailing address of the locator is:

NEWMONT GOLD COMPANY  
555 FIFTH STREET  
ELKO, NV 89801


The claim is approximately 330 feet long and 110 feet wide, such that 40 feet are claimed in a northerly direction and 290 feet in a southerly direction from the point of discovery (monument of location), at which the Notice of Location was posted, together with 55 feet on each side of the monument of location and center line of the Claim. The general course of the lode or vein is from the northerly to the southerly direction.

The number, location and markings on each corner monument is as follows:

Location	Markings	Description
No. 1: Northeast Corner	NEC VENT 18	4" X 4" X 4" wood post
No. 2: Southeast Corner	SEC VENT 18	4" X 4" X 4" wood post
No. 3: Southwest Corner	SWC VENT 18	4" X 4" X 4" wood post
No. 4: Northwest Corner	NWC VENT 18	4" X 4" X 4" wood post

As erected on the ground, each corner monument is marked as described above by a scribed metal tag. The work of location consisted of making a claim map as provided in N.R.S. 517.040 which map is recorded herewith.

SIGNATURE OF LOCATOR:

NEWMONT GOLD COMPANY  
BY:   
Bruce J. Christianson  
Agent for NEWMONT GOLD COMPANY

BOOK 277 PAGE 520

OFFICIAL RECORDS

RECORDED AT THE REQUEST OF

Newmont Gold Co.

94 OCT 27 AM 9:05

EUREKA COUNTY NEVADA

M.N. REBALZATI, RECORDER

FEES \$9.50

155609

BOOK 277 PAGE 520

155609