

156167

CERTIFICATE OF LOCATION  
NEVADA - LODGE MINING CLAIM

RCVD NSD BLM

94 DEC 16 AM 9:52

KNOW ALL MEN BY THESE PRESENTS, that Kennecott Exploration Company, a Delaware corporation whose address is P.O. Box 11248, Salt Lake City, Utah 84147 with an office at 961 Matley Lane, Suite 120, Reno, Nevada 89502, has located and claimed the Five-1 Lodge Mining Claim in the following quarter section(s):

|        |             |               |            |     |
|--------|-------------|---------------|------------|-----|
| NE 1/4 | Section 6   | Township 25 N | Range 49 E | MDM |
| 1/4    | Section 1/4 | Township      | Range      | MDM |
| 1/4    | Section 1/4 | Township      | Range      | MDM |
| 1/4    | Section 1/4 | Township      | Range      | MDM |

in Eureka County, Nevada, on the 12<sup>th</sup> day of December 1994.

SAID CLAIM IS A LODGE CLAIM, it being situated in the above mentioned County and State, and is approximately 1500 feet long and 600 feet wide, such that 20 feet is claimed in a Westerly direction and 1480 feet in a Easterly direction from the point of discovery (monument of location), at which the Notice of Location was posted, together with 300 feet on each side of the monument of location and center line of the Claim. The general course of the lode or vein is from the East to the West.

THE NUMBER, LOCATION, AND MARKINGS on each monument are as follows:

| Location               | Markings           | Description              |
|------------------------|--------------------|--------------------------|
| No. 1 Northeast corner | diagram, metal tag | 2" x 2" x 5' wooden post |
| No. 2 Southeast corner | diagram, metal tag | 2" x 2" x 5' wooden post |
| No. 3 Southwest corner | diagram, metal tag | 2" x 2" x 5' wooden post |
| No. 4 Northwest corner | diagram, metal tag | 2" x 2" x 5' wooden post |

A CLAIM MAP as required by NRS 517.040 is included as part of the work of location.

DATED this 12<sup>th</sup> day of December, 1994.

KENNECOTT EXPLORATION COMPANY

BY:

BOOK 279 PAGE 203  
OFFICIAL RECORDS  
RECORDED AT THE REQUEST OF  
*Kennecott Exploration*  
94 DEC 19 AM 11:09

EUREKA COUNTY NEVADA  
M.N. REBALVATI, RECORDER  
FILE NO. \_\_\_\_\_  
FEES \$9.50

156167

BOOK 279 PAGE 203

certific.loc/cms

94 DEC 16 AM 9:52

RCV'D NSO BLM

CERTIFICATE OF LOCATION  
NEVADA - LODGE MINING CLAIM

156168

KNOW ALL MEN BY THESE PRESENTS, that Kennecott Exploration Company, a Delaware corporation whose address is P.O. Box 11248, Salt Lake City, Utah 84147 with an office at 961 Matley Lane, Suite 120, Reno, Nevada 89502, has located and claimed the Five-2 Lode Mining Claim in the following quarter section(s):

|                    |                |             |     |
|--------------------|----------------|-------------|-----|
| NE 1/4, Section 6  | Township 25N   | Range 49E   | MDM |
| NW 1/4, Section 6  | Township 25N   | Range 49E   | MDM |
| 1/4, Section _____ | Township _____ | Range _____ | MDM |
| 1/4, Section _____ | Township _____ | Range _____ | MDM |

in Eureka County, Nevada, on the 12<sup>th</sup> day of December, 1994.

SAID CLAIM IS A LODGE CLAIM, it being situated in the above mentioned County and State, and is approximately 1500 feet long and 600 feet wide, such that 480 feet is claimed in a westerly direction and 20 feet in a easterly direction from the point of discovery (monument of location), at which the Notice of Location was posted, together with 300 feet on each side of the monument of location and center line of the Claim. The general course of the lode or vein is from the East to the West.

THE NUMBER, LOCATION, AND MARKINGS on each monument are as follows:

| Location               | Markings           | Description              |
|------------------------|--------------------|--------------------------|
| No. 1 Northeast corner | diagram, metal tag | 2" x 2" x 5' wooden post |
| No. 2 Southeast corner | diagram, metal tag | 2" x 2" x 5' wooden post |
| No. 3 Southwest corner | diagram, metal tag | 2" x 2" x 5' wooden post |
| No. 4 Northwest corner | diagram, metal tag | 2" x 2" x 5' wooden post |

A CLAIM MAP as required by NRS 517.040 is included as part of the work of location. DATED this 12<sup>th</sup> day of December, 1994.

KENNECOTT EXPLORATION COMPANY

BY: [Signature]

BOOK 279 PAGE 204  
OFFICIAL RECORDS  
RECORDED AT THE REQUEST OF  
Kennecott Exploration  
94 DEC 19 AM 11:09  
EUREKA COUNTY NEVADA  
M.N. REDEALERT, RECORDER  
FILE NO. \_\_\_\_\_  
FEES \$9.50

156168

BOOK 279 PAGE 204

certific.loc/cms

94 DEC 16 AM 9:52

CERTIFICATE OF LOCATION  
NEVADA - LODGE MINING CLAIM

KNOW ALL MEN BY THESE PRESENTS, that Kennecott Exploration Company, a Delaware corporation whose address is P.O. Box 11248, Salt Lake City, Utah 84147 with an office at 961 Matley Lane, Suite 120, Reno, Nevada 89502, has located and claimed the Five-3 Lode Mining Claim in the following quarter section(s):

|   |  |
|---|--|
| NE 1/4, Section 6, Township 25 N, Range 49 E, MDM | 1/4, Section 6, Township 25 N, Range 49 E, MDM |
| 1/4, Section 7, Township 25 N, Range 49 E, MDM    | 1/4, Section 7, Township 25 N, Range 49 E, MDM |
| 1/4, Section 8, Township 25 N, Range 49 E, MDM    | 1/4, Section 8, Township 25 N, Range 49 E, MDM |
| 1/4, Section 9, Township 25 N, Range 49 E, MDM    | 1/4, Section 9, Township 25 N, Range 49 E, MDM |

in Eureka County, Nevada, on the 12<sup>th</sup> day of December, 1994.

SAID CLAIM IS A LODGE CLAIM, it being situated in the above mentioned County and State, and is approximately 1500 feet long and 600 feet wide, such that 20 feet is claimed in a Westerly direction and 1480 feet in a Easterly direction from the point of discovery (monument of location), at which the Notice of Location was posted, together with 300 feet on each side of the monument of location and center line of the Claim. The general course of the lode or vein is from the East to the West.

THE NUMBER, LOCATION, AND MARKINGS on each monument are as follows:

| Location               | Markings           | Description              |
|------------------------|--------------------|--------------------------|
| No. 1 Northeast corner | diagram, metal tag | 2" x 2" x 5' wooden post |
| No. 2 Southeast corner | diagram, metal tag | 2" x 2" x 5' wooden post |
| No. 3 Southwest corner | diagram, metal tag | 2" x 2" x 5' wooden post |
| No. 4 Northwest corner | diagram, metal tag | 2" x 2" x 5' wooden post |

A CLAIM MAP as required by NRS 517.040 is included as part of the work of location. DATED this 12<sup>th</sup> day of December, 1994.

KENNECOTT EXPLORATION COMPANY  
BY: [Signature]

BOOK 279 PAGE 205  
OFFICIAL RECORDS  
RECORDED AT THE REQUEST OF  
Kennecott Exploration  
94 DEC 19 AM 11:10  
EUREKA COUNTY, NEVADA  
M.N. REBAL EATI, RECORDER  
FILE NO. 156169  
FEES \$ 2.50

certific.loc/cms

156170

RCV'D NSO BLM

94 DEC 16 AM 9:52

CERTIFICATE OF LOCATION  
NEVADA - LODGE MINING CLAIM

KNOW ALL MEN BY THESE PRESENTS, that Kennecott Exploration Company, a Delaware corporation whose address is P.O. Box 11248, Salt Lake City, Utah 84147 with an office at 961 Matley Lane, Suite 120, Reno, Nevada 89502, has located and claimed the Five - 4 Lodge Mining Claim in the following quarter section(s):

|        |             |              |           |     |
|--------|-------------|--------------|-----------|-----|
| NE 1/4 | Section 6   | Township 25N | Range 49E | MDM |
| NE 1/4 | Section 6   | Township 25N | Range 49E | MDM |
| 1/4    | Section 1/4 | Township     | Range     | MDM |
| 1/4    | Section 1/4 | Township     | Range     | MDM |

in Eureka County, Nevada, on the 12<sup>th</sup> day of December, 1994.

SAID CLAIM IS A LODGE CLAIM, it being situated in the above mentioned County and State, and is approximately 1500 feet long and 600 feet wide, such that 1480 feet is claimed in a westerly direction and 20 feet in a easterly direction from the point of discovery (monument of location), at which the Notice of Location was posted, together with 300 feet on each side of the monument of location and center line of the Claim. The general course of the lode or vein is from the East to the West.

THE NUMBER, LOCATION, AND MARKINGS on each monument are as follows:

| Location               | Markings           | Description              |
|------------------------|--------------------|--------------------------|
| No. 1 Northeast corner | diagram, metal tag | 2" x 2" x 5' wooden post |
| No. 2 Southeast corner | diagram, metal tag | 2" x 2" x 5' wooden post |
| No. 3 Southwest corner | diagram, metal tag | 2" x 2" x 5' wooden post |
| No. 4 Northwest corner | diagram, metal tag | 2" x 2" x 5' wooden post |

A CLAIM MAP as required by NRS 517.040 is included as part of the work of location. DATED this 12<sup>th</sup> day of December, 1994.

KENNECOTT EXPLORATION COMPANY

BY:

*[Signature]*

BOOK 279 PAGE 206

OFFICIAL RECORDS  
RECORDED AT THE REQUEST OF

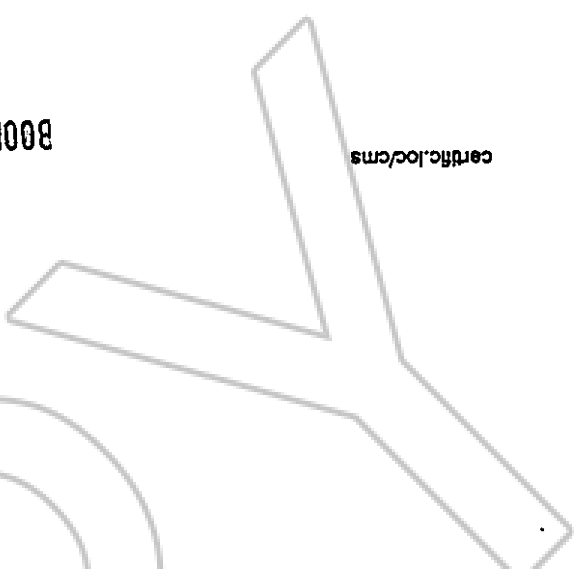
*Kennecott Exploration*  
94 DEC 19 AM 11:10

EUREKA COUNTY NEVADA  
M.N. REBALANCE RECORDER  
FILE NO. FEES 9.50

156170

BOOK 279 PAGE 206

certific.loc/cms



94 DEC 16 AM 9:52

CERTIFICATE OF LOCATION  
NEVADA - LODGE MINING CLAIM

KNOW ALL MEN BY THESE PRESENTS, that Kennecott Exploration Company, a Delaware corporation whose address is P.O. Box 11248, Salt Lake City, Utah 84147 with an office at 961 Matley Lane, Suite 120, Reno, Nevada 89502, has located and claimed the Pine-5 Lode Mining Claim in the following quarter section(s):

|        |           |               |            |     |
|--------|-----------|---------------|------------|-----|
| NE 1/4 | Section 6 | Township 25 N | Range 49 E | MDM |
| 1/4    | Section   | Township      | Range      | MDM |
| 1/4    | Section   | Township      | Range      | MDM |
| 1/4    | Section   | Township      | Range      | MDM |
| 1/4    | Section   | Township      | Range      | MDM |

in Eureka County, Nevada, on the 12<sup>th</sup> day of December 1994.

SAID CLAIM IS A LODGE CLAIM, it being situated in the above mentioned County and State, and is approximately 1500 feet long and 600 feet wide, such that 20 feet is claimed in a Westerly direction and 1480 feet in a Easterly direction from the point of discovery (monument of location), at which the Notice of Location was posted, together with 300 feet on each side of the monument of location and center line of the Claim. The general course of the lode or vein is from the East to the West.

THE NUMBER, LOCATION, AND MARKINGS on each monument are as follows:

| Location               | Markings           | Description              |
|------------------------|--------------------|--------------------------|
| No. 1 Northeast corner | diagram, metal tag | 2" x 2" x 5' wooden post |
| No. 2 Southeast corner | diagram, metal tag | 2" x 2" x 5' wooden post |
| No. 3 Southwest corner | diagram, metal tag | 2" x 2" x 5' wooden post |
| No. 4 Northwest corner | diagram, metal tag | 2" x 2" x 5' wooden post |

A CLAIM MAP as required by NRS 517.040 is included as part of the work of location. DATED this 12<sup>th</sup> day of December, 1994.

KENNECOTT EXPLORATION COMPANY

BY: [Signature]

BOOK 279 PAGE 207

OFFICIAL RECORDS

RECORDED AT THE REQUEST OF

Kennecott Exploration

94 DEC 19 AM 11:10

EUREKA COUNTY NEVADA  
M.N. REBALATI, RECORDER  
FILE NO. FEES 7.50

156171

BOOK 279 PAGE 207

certificat/ocms

RCV'D NSO BLM

CERTIFICATE OF LOCATION  
NEVADA - LODGE MINING CLAIM

94 DEC 16 AM 9:52

156172

KNOW ALL MEN BY THESE PRESENTS, that Kennecott Exploration Company, a Delaware corporation whose address is P.O. Box 11248, Salt Lake City, Utah 84147 with an office at 961 Matley Lane, Suite 120, Reno, Nevada 89502, has located and claimed the Five - 6 Lode Mining Claim in the following quarter section(s):

|        |             |              |           |     |
|--------|-------------|--------------|-----------|-----|
| NE 1/4 | Section 6   | Township 25N | Range 49E | MDM |
| NW 1/4 | Section 6   | Township 25N | Range 49E | MDM |
| 1/4    | Section 1/4 | Township     | Range     | MDM |
| 1/4    | Section 1/4 | Township     | Range     | MDM |

in Eureka County, Nevada, on the 12<sup>th</sup> day of December, 1994.

SAID CLAIM IS A LODGE CLAIM, it being situated in the above mentioned County and State, and is approximately 1500 feet long and 600 feet wide, such that 1180 feet is claimed in a Westerly direction and 20 feet in a Easterly direction from the point of discovery (monument of location), at which the Notice of Location was posted, together with 300 feet on each side of the monument of location and center line of the Claim. The general course of the lode or vein is from the EAST to the WEST.

THE NUMBER, LOCATION, AND MARKINGS on each monument are as follows:

| Location               | Markings           | Description              |
|------------------------|--------------------|--------------------------|
| No. 1 Northeast corner | diagram, metal tag | 2" x 2" x 5' wooden post |
| No. 2 Southeast corner | diagram, metal tag | 2" x 2" x 5' wooden post |
| No. 3 Southwest corner | diagram, metal tag | 2" x 2" x 5' wooden post |
| No. 4 Northwest corner | diagram, metal tag | 2" x 2" x 5' wooden post |

A CLAIM MAP as required by NRS 517.040 is included as part of the work of location. DATED this 12<sup>th</sup> day of December, 1994.

KENNECOTT EXPLORATION COMPANY

BY: [Signature]

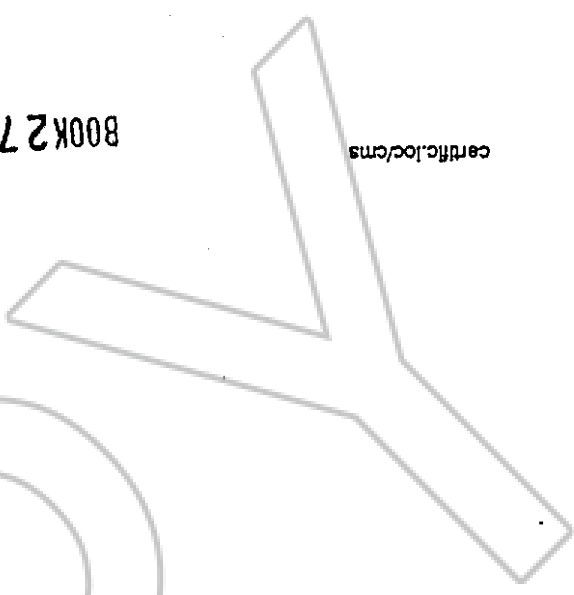
BOOK 279 PAGE 308

OFFICIAL RECORDS  
RECORDED AT THE REQUEST OF  
Kennecott Exploration  
94 DEC 19 AM 11:10

EUREKA COUNTY NEVADA  
M.N. REBAL/LEATH, RECORDER  
FILE NO. 156172  
FEES \$9.50

BOOK 279 PAGE 208

certific.loc/clms



156173

RCVD NSO BLM

94 DEC 16 - AM 9:52

CERTIFICATE OF LOCATION  
NEVADA - LODGE MINING CLAIM

KNOW ALL MEN BY THESE PRESENTS, that Kennecott Exploration Company, a Delaware corporation whose address is P.O. Box 11248, Salt Lake City, Utah 84147 with an office at 961 Matley Lane, Suite 120, Reno, Nevada 89502, has located and claimed the Five-7 Lodge Mining Claim in the following quarter section(s):

|                   |               |            |     |
|-------------------|---------------|------------|-----|
| NE 1/4, Section 6 | Township 25 N | Range 49 E | MDM |
| 1/4, Section 6    | Township 25 N | Range 49 E | MDM |
| 1/4, Section 7    | Township 25 N | Range 49 E | MDM |
| 1/4, Section 7    | Township 25 N | Range 49 E | MDM |

in Eureka County, Nevada, on the 12<sup>th</sup> day of December 1994.

SAID CLAIM IS A LODGE CLAIM, it being situated in the above mentioned County and State, and is approximately 1500 feet long and 600 feet wide, such that 20 feet is claimed in a Westerly direction and 1480 feet in a Easterly direction from the point of discovery (monument of location), at which the Notice of Location was posted, together with 300 feet on each side of the monument of location and center line of the Claim. The general course of the lode or vein is from the East to the West.

THE NUMBER, LOCATION, AND MARKINGS on each monument are as follows:

| Location               | Markings           | Description              |
|------------------------|--------------------|--------------------------|
| No. 1 Northeast corner | diagram, metal tag | 2" x 2" x 5' wooden post |
| No. 2 Southeast corner | diagram, metal tag | 2" x 2" x 5' wooden post |
| No. 3 Southwest corner | diagram, metal tag | 2" x 2" x 5' wooden post |
| No. 4 Northwest corner | diagram, metal tag | 2" x 2" x 5' wooden post |

A CLAIM MAP as required by NRS 517.040 is included as part of the work of location.

DATED this 12<sup>th</sup> day of December, 1994.

KENNECOTT EXPLORATION COMPANY

BY: [Signature]

BOOK 279 PAGE 209  
OFFICIAL RECORDS  
RECORDED AT THE REQUEST OF  
Kennecott Exploration  
94 DEC 19 AM 11:10

EUREKA COUNTY NEVADA  
M.N. REBALLET, RECORDER  
FILE NO. 156173  
FEES \$950

certific.loc/cms

CERTIFICATE OF LOCATION  
NEVADA - LODGE MINING CLAIM

KNOW ALL MEN BY THESE PRESENTS, that Kennecott Exploration Company, a Delaware corporation whose address is P.O. Box 11248, Salt Lake City, Utah 84147 with an office at 961 Matley Lane, Suite 120, Reno, Nevada 89502, has located and claimed the Five - 8 Lode Mining Claim in the following quarter section(s):

|                   |              |           |     |
|-------------------|--------------|-----------|-----|
| NE 1/4, Section 6 | Township 25N | Range 49E | MDM |
| NW 1/4, Section 6 | Township 25N | Range 49E | MDM |
| 1/4, Section 1/4  | Township     | Range     | MDM |
| 1/4, Section 1/4  | Township     | Range     | MDM |

in Eureka County, Nevada, on the 12<sup>th</sup> day of December, 1994.

SAID CLAIM IS A LODGE CLAIM, it being situated in the above mentioned County and State, and is approximately 1500 feet long and 600 feet wide, such that 480 feet is claimed in a westerly direction and 20 feet in a easterly direction from the point of discovery (monument of location), at which the Notice of Location was posted, together with 300 feet on each side of the monument of location and center line of the Claim. The general course of the lode or vein is from the East to the West.

THE NUMBER, LOCATION, AND MARKINGS on each monument are as follows:

| Location               | Markings           | Description              |
|------------------------|--------------------|--------------------------|
| No. 1 Northeast corner | diagram, metal tag | 2" x 2" x 5' wooden post |
| No. 2 Southeast corner | diagram, metal tag | 2" x 2" x 5' wooden post |
| No. 3 Southwest corner | diagram, metal tag | 2" x 2" x 5' wooden post |
| No. 4 Northwest corner | diagram, metal tag | 2" x 2" x 5' wooden post |

A CLAIM MAP as required by NRS 517.040 is included as part of the work of location.

DATED this 12<sup>th</sup> day of December, 1994.

KENNECOTT EXPLORATION COMPANY

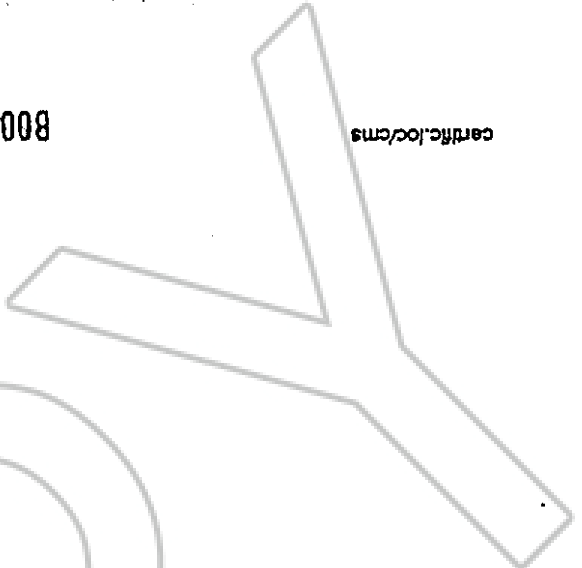
BY: [Signature]

BOOK 279 PAGE 210  
OFFICIAL RECORDS  
RECORDED AT THE REQUEST OF  
Kennecott Exploration  
94 DEC 19 AM 11:10

EUREKA COUNTY NEVADA  
M.N. REBALCATTI, RECORDER  
FILE NO. 156174  
FEES \$9.50

BOOK 279 PAGE 210

cardfic.loc/cm3





RCV'D NSO BLM

94 DEC 16 AM 9:52

CERTIFICATE OF LOCATION

NEVADA - LODGE MINING CLAIM

KNOW ALL MEN BY THESE PRESENTS, that Kennecott Exploration Company, a Delaware corporation whose address is P.O. Box 11248, Salt Lake City, Utah 84147 with an office at 961 Matley Lane, Suite 120, Reno, Nevada 89502, has located and claimed the Five-9 Lodge Mining Claim in the following quarter section(s):

|                   |               |            |     |
|-------------------|---------------|------------|-----|
| NE 1/4, Section 6 | Township 25 N | Range 49 E | MDM |
| SE 1/4, Section 6 | Township 25 N | Range 49 E | MDM |
| 1/4, Section 14   | Township      | Range      | MDM |
| 1/4, Section 14   | Township      | Range      | MDM |

in Eureka County, Nevada, on the 12<sup>th</sup> day of December 1994.

SAID CLAIM IS A LODGE CLAIM, it being situated in the above mentioned County and State, and is approximately 1500 feet long and 600 feet wide, such that 20 feet is claimed in a Westerly direction and 1480 feet in a Easterly direction from the point of discovery (monument of location), at which the Notice of Location was posted, together with 300 feet on each side of the monument of location and center line of the Claim. The general course of the lode or vein is from the East to the West.

THE NUMBER, LOCATION, AND MARKINGS on each monument are as follows:

| Location               | Markings           | Description              |
|------------------------|--------------------|--------------------------|
| No. 1 Northeast corner | diagram, metal tag | 2" x 2" x 5' wooden post |
| No. 2 Southeast corner | diagram, metal tag | 2" x 2" x 5' wooden post |
| No. 3 Southwest corner | diagram, metal tag | 2" x 2" x 5' wooden post |
| No. 4 Northwest corner | diagram, metal tag | 2" x 2" x 5' wooden post |

A CLAIM MAP as required by NRS 517.040 is included as part of the work of location.

DATED this 12<sup>th</sup> day of December, 1994.

KENNECOTT EXPLORATION COMPANY

BY:

*[Signature]*

BOOK 279 PAGE 211

OFFICIAL RECORDS  
RECORDED AT THE REQUEST OF  
*Kennecott Exploration*  
94 DEC 19 AM 11:10

EUREKA COUNTY NEVADA  
M.M. REBALZATI, RECORDER  
FILE NO. \_\_\_\_\_  
FEES \$9.50

156175

BOOK 279 PAGE 211

certific.loc/cms

CERTIFICATE OF LOCATION  
NEVADA - LODE MINING CLAIM

KNOW ALL MEN BY THESE PRESENTS, that Kennecott Exploration Company, a Delaware corporation whose address is P.O. Box 11248, Salt Lake City, Utah 84147 with an office at 961 Matley Lane, Suite 120, Reno, Nevada 89502, has located and claimed the Five-10 Lode Mining Claim in the following quarter section(s):

|                   |              |           |     |
|-------------------|--------------|-----------|-----|
| NE 1/4, Section 6 | Township 25N | Range 49E | MDM |
| NW 1/4, Section 6 | Township 25N | Range 49E | MDM |
| SW 1/4, Section 6 | Township 25N | Range 49E | MDM |
| SE 1/4, Section 6 | Township 25N | Range 49E | MDM |

in Eureka County, Nevada, on the 12<sup>th</sup> day of December, 1994.

SAID CLAIM IS A LODE CLAIM, it being situated in the above mentioned County and State, and is approximately 1500 feet long and 600 feet wide, such that 480 feet is claimed in a Westerly direction and 20 feet in a Easterly direction from the point of discovery (monument of location), at which the Notice of Location was posted, together with 300 feet on each side of the monument of location and center line of the Claim. The general course of the lode or vein is from the East to the West.

THE NUMBER, LOCATION, AND MARKINGS on each monument are as follows:

| Location | Markings | Description |
|----------|----------|-------------|
|----------|----------|-------------|

- |                        |                    |                          |
|------------------------|--------------------|--------------------------|
| No. 1 Northeast corner | diagram, metal tag | 2" x 2" x 5' wooden post |
| No. 2 Southeast corner | diagram, metal tag | 2" x 2" x 5' wooden post |
| No. 3 Southwest corner | diagram, metal tag | 2" x 2" x 5' wooden post |
| No. 4 Northwest corner | diagram, metal tag | 2" x 2" x 5' wooden post |

A CLAIM MAP as required by NRS 517.040 is included as part of the work of location. DATED this 12<sup>th</sup> day of December, 1994.

KENNECOTT EXPLORATION COMPANY

BY: [Signature]

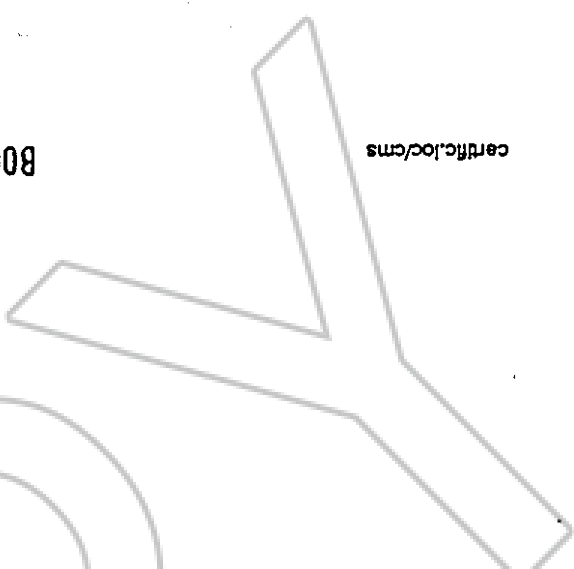
BOOK 279 PAGE 212

OFFICIAL RECORDS  
RECORDED AT THE REQUEST OF  
Kennecott Exploration  
94 DEC 19 AM 11:10

EUREKA COUNTY REVADA  
M.N. REBALATI, RECORDER  
FILE NO. 156176  
FEES \$9.50

BOOK 279 PAGE 212

certific./loc/cms



156177

CERTIFICATE OF LOCATION  
NEVADA - LODE MINING CLAIM

RCVD NSO BLM  
94 DEC 16 AM 9:52

KNOW ALL MEN BY THESE PRESENTS, that Kennecott Exploration Company, a Delaware corporation whose address is P.O. Box 11248, Salt Lake City, Utah 84147 with an office at 961 Matley Lane, Suite 120, Reno, Nevada 89502, has located and claimed the Five-11 Lode Mining Claim in the following quarter section(s):

|    |     |         |   |          |      |       |      |     |
|----|-----|---------|---|----------|------|-------|------|-----|
| 5E | 1/4 | Section | 6 | Township | 25 N | Range | 49 E | MDM |
|    | 1/4 | Section |   | Township |      | Range |      | MDM |
|    | 1/4 | Section |   | Township |      | Range |      | MDM |
|    | 1/4 | Section |   | Township |      | Range |      | MDM |

in Eureka County, Nevada, on the 12<sup>th</sup> day of December 1994.

SAID CLAIM IS A LODE CLAIM, it being situated in the above mentioned County and State, and is approximately 1500 feet long and 600 feet wide, such that 20 feet is claimed in a Westerly direction and 1480 feet in a Easterly direction from the point of discovery (monument of location), at which the Notice of Location was posted, together with 300 feet on each side of the monument of location and center line of the Claim. The general course of the lode or vein is from the East to the West.

THE NUMBER, LOCATION, AND MARKINGS on each monument are as follows:

| Location               | Markings           | Description              |
|------------------------|--------------------|--------------------------|
| No. 1 Northeast corner | diagram, metal tag | 2" x 2" x 5' wooden post |
| No. 2 Southeast corner | diagram, metal tag | 2" x 2" x 5' wooden post |
| No. 3 Southwest corner | diagram, metal tag | 2" x 2" x 5' wooden post |
| No. 4 Northwest corner | diagram, metal tag | 2" x 2" x 5' wooden post |

A CLAIM MAP as required by NRS 517.040 is included as part of the work of location.

DATED this 12<sup>th</sup> day of December, 1994.

KENNECOTT EXPLORATION COMPANY

BY:

BOOK 279 PAGE 213

OFFICIAL RECORDS  
RECORDED AT THE REQUEST OF  
Kinwest Exploration

94 DEC 19 AM 11:11

EUREKA COUNTY NEVADA  
M.N. REBALVATI, RECORDER  
FILE NO. 156177  
FEES \$9.50

BOOK 279 PAGE 213

certific.loc/cms

RCV.D NSO BLM  
94 DEC 16 AM 9:52

**CERTIFICATE OF LOCATION  
NEVADA - LODE MINING CLAIM**

KNOW ALL MEN BY THESE PRESENTS, that Kennecott Exploration Company, a Delaware corporation whose address is P.O. Box 11248, Salt Lake City, Utah 84147 with an office at 961 Matley Lane, Suite 120, Reno, Nevada 89502, has located and claimed the Five-12 Lode Mining Claim in the following quarter section(s):

|                   |              |           |     |
|-------------------|--------------|-----------|-----|
| SE 1/4, Section 6 | Township 25N | Range 49E | MDM |
| SW 1/4, Section 6 | Township 25N | Range 49E | MDM |
| NE 1/4, Section 6 | Township 25N | Range 49E | MDM |
| SE 1/4, Section 6 | Township 25N | Range 49E | MDM |

in Eureka County, Nevada, on the 12<sup>th</sup> day of December, 1994.

SAID CLAIM IS A LODE CLAIM, it being situated in the above mentioned County and State, and is approximately 1500 feet long and 600 feet wide, such that 480 feet is claimed in a Westerly direction and 20 feet in a Easterly direction from the point of discovery (monument of location), at which the Notice of Location was posted, together with 300 feet on each side of the monument of location and center line of the Claim. The general course of the lode or vein is from the East to the West.

THE NUMBER, LOCATION, AND MARKINGS on each monument are as follows:

| Location               | Markings           | Description              |
|------------------------|--------------------|--------------------------|
| No. 1 Northeast corner | diagram, metal tag | 2" x 2" x 5' wooden post |
| No. 2 Southeast corner | diagram, metal tag | 2" x 2" x 5' wooden post |
| No. 3 Southwest corner | diagram, metal tag | 2" x 2" x 5' wooden post |
| No. 4 Northwest corner | diagram, metal tag | 2" x 2" x 5' wooden post |

A CLAIM MAP as required by NRS 517.040 is included as part of the work of location. DATED this 12<sup>th</sup> day of December, 1994.

KENNECOTT EXPLORATION COMPANY  
BY: [Signature]

BOOK 279 PAGE 214  
OFFICIAL RECORDS  
RECORDED AT THE REQUEST OF  
Kennecott Exploration  
94 DEC 19 AM 11:11

EUREKA COUNTY NEVADA  
M.N. REBAL EATL. RECORDER  
FILE NO. 156178  
FEES \$ 9.50

BOOK 279 PAGE 214

certific.loc/cms

156178

156179

RCV'D NSO BLM

94 DEC 16 AM 9:53

CERTIFICATE OF LOCATION

NEVADA - LODE MINING CLAIM

KNOW ALL MEN BY THESE PRESENTS, that Kennecott Exploration Company, a Delaware corporation whose address is P.O. Box 11248, Salt Lake City, Utah 84147 with an office at 961 Matley Lane, Suite 120, Reno, Nevada 89502, has located and claimed the Pine-13 Lode Mining Claim in the following quarter section(s):

|        |             |               |            |     |
|--------|-------------|---------------|------------|-----|
| SE 1/4 | Section 6   | Township 25 N | Range 49 E | MDM |
| 1/4    | Section 1/4 | Township      | Range      | MDM |
| 1/4    | Section 1/4 | Township      | Range      | MDM |
| 1/4    | Section 1/4 | Township      | Range      | MDM |

in Eureka County, Nevada, on the 12th day of December 1994.

SAID CLAIM IS A LODE CLAIM, it being situated in the above mentioned County and State, and is approximately 1500 feet long and 600 feet wide, such that 20 feet is claimed in a Westerly direction and 1480 feet in a Easterly direction from the point of discovery (monument of location), at which the Notice of Location was posted, together with 300 feet on each side of the monument of location and center line of the Claim. The general course of the lode or vein is from the East to the West.

THE NUMBER, LOCATION, AND MARKINGS on each monument are as follows:

| Location               | Markings           | Description              |
|------------------------|--------------------|--------------------------|
| No. 1 Northeast corner | diagram, metal tag | 2" x 2" x 5' wooden post |
| No. 2 Southeast corner | diagram, metal tag | 2" x 2" x 5' wooden post |
| No. 3 Southwest corner | diagram, metal tag | 2" x 2" x 5' wooden post |
| No. 4 Northwest corner | diagram, metal tag | 2" x 2" x 5' wooden post |

A CLAIM MAP as required by NRS 517.040 is included as part of the work of location. DATED this 12th day of December, 1994.

KENNECOTT EXPLORATION COMPANY

BY:

*[Signature]*

BOOK 279 PAGE 215

OFFICIAL RECORDS

RECORDED AT THE REQUEST OF Kennecott Exploration

94 DEC 19 AM 11:11

EUREKA COUNTY NEVADA  
M.N. REBAL EATL. RECORDER  
FILE NO. \_\_\_\_\_  
FEES \$ 9.50

156179

BOOK 279 PAGE 215

certific.loc/cms

94 DEC 16 AM 9:53

RCV'D NSO BLM

**CERTIFICATE OF LOCATION  
NEVADA - LODGE MINING CLAIM**

KNOW ALL MEN BY THESE PRESENTS, that Kennecott Exploration Company, a Delaware corporation whose address is P.O. Box 11248, Salt Lake City, Utah 84147 with an office at 961 Matley Lane, Suite 120, Reno, Nevada 89502, has located and claimed the Five - 1/4 Lodge Mining Claim in the following quarter section(s):

|    |      |         |   |          |      |       |      |     |
|----|------|---------|---|----------|------|-------|------|-----|
| SE | 1/4, | Section | 6 | Township | 25 N | Range | 49 E | MDM |
| SW | 1/4, | Section | 6 | Township | 25 N | Range | 49 E | MDM |
|    | 1/4, | Section |   | Township |      | Range |      | MDM |
|    | 1/4, | Section |   | Township |      | Range |      | MDM |

in Eureka County, Nevada, on the 12<sup>th</sup> day of December, 1994.

SAID CLAIM IS A LODGE CLAIM, it being situated in the above mentioned County and State, and is approximately 1500 feet long and 600 feet wide, such that 1480 feet is claimed in a Westerly direction and 20 feet in a Easterly direction from the point of discovery (monument of location), at which the Notice of Location was posted, together with 300 feet on each side of the monument of location and center line of the Claim. The general course of the lode or vein is from the EAST to the WEST.

THE NUMBER, LOCATION, AND MARKINGS on each monument are as follows:

| Location               | Markings           | Description              |
|------------------------|--------------------|--------------------------|
| No. 1 Northeast corner | diagram, metal tag | 2" x 2" x 5' wooden post |
| No. 2 Southeast corner | diagram, metal tag | 2" x 2" x 5' wooden post |
| No. 3 Southwest corner | diagram, metal tag | 2" x 2" x 5' wooden post |
| No. 4 Northwest corner | diagram, metal tag | 2" x 2" x 5' wooden post |

A CLAIM MAP as required by NRS 517.040 is included as part of the work of location. DATED this 12<sup>th</sup> day of December, 1994.

KENNECOTT EXPLORATION COMPANY

BY:

BOOK 279 PAGE 216

OFFICIAL RECORDS  
RECORDED AT THE REQUEST OF

*Kennecott Exploration*

94 DEC 19 AM 11:11

EUREKA COUNTY NEVADA

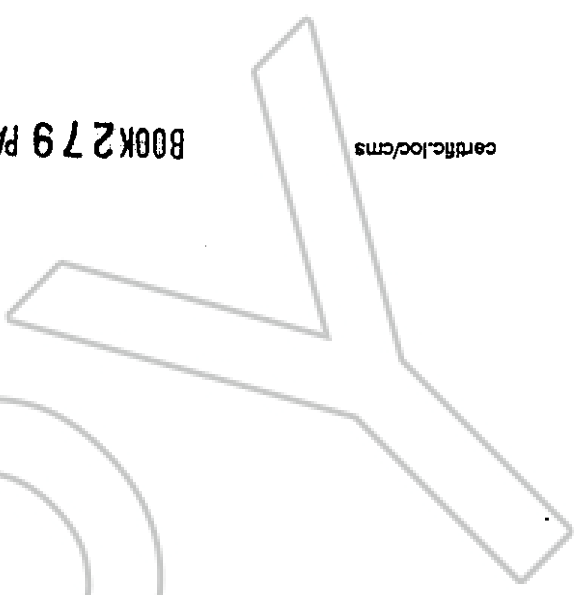
M.N. REBAL EATL. RECORDER

FEES 9.50

156180

BOOK 279 PAGE 216

certific./loc/cms



156181

RCV'D NSO BLM

94 DEC 16 AM 9:53

CERTIFICATE OF LOCATION  
NEVADA - LODGE MINING CLAIM

KNOW ALL MEN BY THESE PRESENTS, that Kennecott Exploration Company, a Delaware corporation whose address is P.O. Box 11248, Salt Lake City, Utah 84147 with an office at 961 Matley Lane, Suite 120, Reno, Nevada 89502, has located and claimed the Five-15 Lode Mining Claim in the following quarter section(s):

|                   |               |            |     |
|-------------------|---------------|------------|-----|
| SE 1/4, Section 6 | Township 25 N | Range 49 E | MDM |
| 1/4, Section 6    | Township      | Range      | MDM |
| 1/4, Section      | Township      | Range      | MDM |
| 1/4, Section      | Township      | Range      | MDM |
| 1/4, Section      | Township      | Range      | MDM |

in Eureka County, Nevada, on the 12<sup>th</sup> day of December, 1994.

SAID CLAIM IS A LODGE CLAIM, it being situated in the above mentioned County and State, and is approximately 1500 feet long and 600 feet wide, such that 20 feet is claimed in a Westerly direction and 1480 feet in a Easterly direction from the point of discovery (monument of location), at which the Notice of Location was posted, together with 300 feet on each side of the monument of location and center line of the Claim. The general course of the lode or vein is from the East to the West.

THE NUMBER, LOCATION, AND MARKINGS on each monument are as follows:

| Location               | Markings           | Description              |
|------------------------|--------------------|--------------------------|
| No. 1 Northeast corner | diagram, metal tag | 2" x 2" x 5' wooden post |
| No. 2 Southeast corner | diagram, metal tag | 2" x 2" x 5' wooden post |
| No. 3 Southwest corner | diagram, metal tag | 2" x 2" x 5' wooden post |
| No. 4 Northwest corner | diagram, metal tag | 2" x 2" x 5' wooden post |

A CLAIM MAP as required by NRS 517.040 is included as part of the work of location.

DATED this 12<sup>th</sup> day of December, 1994.

KENNECOTT EXPLORATION COMPANY

BY:

certific.loc/cms

BOOK 279 PAGE 217

BOOK 279  
PAGE 217  
OFFICIAL RECORDS  
RECORDED AT THE REQUEST OF  
*Kennecott Exploration*  
94 DEC 19 AM 11:11  
EUREKA COUNTY NEVADA  
M.N. REBALVALI, RECORDER  
FILE NO 156181  
FEES 9.50

CERTIFICATE OF LOCATION  
NEVADA - LODE MINING CLAIM

KNOW ALL MEN BY THESE PRESENTS, that Kennecott Exploration Company, a Delaware corporation whose address is P.O. Box 11248, Salt Lake City, Utah 84147 with an office at 961 Matley Lane, Suite 120, Reno, Nevada 89502, has located and claimed the Five-16 Lode Mining Claim in the following quarter section(s):

|        |           |              |           |     |
|--------|-----------|--------------|-----------|-----|
| SE 1/4 | Section 6 | Township 25N | Range 49E | MDM |
| SW 1/4 | Section 6 | Township 25N | Range 49E | MDM |
| 1/4    | Section   | Township     | Range     | MDM |
| 1/4    | Section   | Township     | Range     | MDM |

in Eureka County, Nevada, on the 12<sup>th</sup> day of December, 1994.

SAID CLAIM IS A LODE CLAIM, it being situated in the above mentioned County and State, and is approximately 1500 feet long and 600 feet wide, such that 1480 feet is claimed in a Westerly direction and 20 feet in a Easterly direction from the point of discovery (monument of location), at which the Notice of Location was posted, together with 300 feet on each side of the monument of location and center line of the Claim. The general course of the lode or vein is from the East to the West.

THE NUMBER, LOCATION, AND MARKINGS on each monument are as follows:

| Location               | Markings           | Description              |
|------------------------|--------------------|--------------------------|
| No. 1 Northeast corner | diagram, metal tag | 2" x 2" x 5' wooden post |
| No. 2 Southeast corner | diagram, metal tag | 2" x 2" x 5' wooden post |
| No. 3 Southwest corner | diagram, metal tag | 2" x 2" x 5' wooden post |
| No. 4 Northwest corner | diagram, metal tag | 2" x 2" x 5' wooden post |

A CLAIM MAP as required by NRS 517.040 is included as part of the work of location. DATED this 12<sup>th</sup> day of December, 1994.

KENNECOTT EXPLORATION COMPANY

BY:

*[Signature]*

BOOK 279 PAGE 218

OFFICIAL RECORDS

RECORDED AT THE REQUEST OF

*Kennecott Exploration*

94 DEC 19 AM 11:11

EUREKA COUNTY REKADA

M.N. REBALATI, RECORDER

FEES 9.50



CERTIFICATE OF LOCATION  
NEVADA - LODGE MINING CLAIM

KNOW ALL MEN BY THESE PRESENTS, that Kennecott Exploration Company, a Delaware corporation whose address is P.O. Box 11248, Salt Lake City, Utah 84147 with an office at 961 Matley Lane, Suite 120, Reno, Nevada 89502, has located and claimed the Pine-17 Lode Mining Claim in the following quarter section(s):

|    |      |         |   |          |      |       |      |     |
|----|------|---------|---|----------|------|-------|------|-----|
| SE | 1/4, | Section | 6 | Township | 25 N | Range | 49 E | MDM |
|    | 1/4, | Section |   | Township |      | Range |      | MDM |
|    | 1/4, | Section |   | Township |      | Range |      | MDM |
|    | 1/4, | Section |   | Township |      | Range |      | MDM |

in Eureka County, Nevada, on the 12<sup>th</sup> day of December 1994.

SAID CLAIM IS A LODGE CLAIM, it being situated in the above mentioned County and State, and is approximately 1500 feet long and 600 feet wide, such that 20 feet is claimed in a westerly direction and 1480 feet in a easterly direction from the point of discovery (monument of location), at which the Notice of Location was posted, together with 300 feet on each side of the monument of location and center line of the Claim. The general course of the lode or vein is from the East to the West.

THE NUMBER, LOCATION, AND MARKINGS on each monument are as follows:

| Location               | Markings           | Description              |
|------------------------|--------------------|--------------------------|
| No. 1 Northeast corner | diagram, metal tag | 2" x 2" x 5' wooden post |
| No. 2 Southeast corner | diagram, metal tag | 2" x 2" x 5' wooden post |
| No. 3 Southwest corner | diagram, metal tag | 2" x 2" x 5' wooden post |
| No. 4 Northwest corner | diagram, metal tag | 2" x 2" x 5' wooden post |

A CLAIM MAP as required by NRS 517.040 is included as part of the work of location.

DATED this 12<sup>th</sup> day of December, 1994.

KENNECOTT EXPLORATION COMPANY

BY: *[Signature]*

BOOK 279 PAGE 219  
OFFICIAL RECORDS  
RECORDED AT THE REQUEST OF  
*Kennecott Exploration*  
94 DEC 19 AM 11:11  
EUREKA COUNTY NEVADA  
M.N. REBAL EATL. RECORDER  
FILE NO. \_\_\_\_\_  
FEES \$99

156183

BOOK 279 PAGE 219

certific.loc/cms

RCV'D NSO BLM

94 DEC 16 AM 9:53

**CERTIFICATE OF LOCATION  
NEVADA - LODGE MINING CLAIM**

**KNOW ALL MEN BY THESE PRESENTS**, that Kennecott Exploration Company, a Delaware corporation whose address is P.O. Box 11248, Salt Lake City, Utah 84147 with an office at 961 Matley Lane, Suite 120, Reno, Nevada 89502, has located and claimed the Five-18 Lode Mining Claim in the following quarter section(s):

|                    |                |             |     |
|--------------------|----------------|-------------|-----|
| SE 1/4, Section 6  | Township 25N   | Range 49E   | MDM |
| SW 1/4, Section 6  | Township 25N   | Range 49E   | MDM |
| 1/4, Section _____ | Township _____ | Range _____ | MDM |
| 1/4, Section _____ | Township _____ | Range _____ | MDM |

in Eureka County, Nevada, on the 12<sup>th</sup> day of December 1994.

**SAID CLAIM IS A LODGE CLAIM**, it being situated in the above mentioned County and State, and is approximately 1500 feet long and 600 feet wide, such that 1480 feet is claimed in a westerly direction and 20 feet in a easterly direction from the point of discovery (monument of location), at which the Notice of Location was posted, together with 300 feet on each side of the monument of location and center line of the Claim. The general course of the lode or vein is from the East to the West.

**THE NUMBER, LOCATION, AND MARKINGS** on each monument are as follows:

| Location               | Markings           | Description              |
|------------------------|--------------------|--------------------------|
| No. 1 Northeast corner | diagram, metal tag | 2" x 2" x 5' wooden post |
| No. 2 Southeast corner | diagram, metal tag | 2" x 2" x 5' wooden post |
| No. 3 Southwest corner | diagram, metal tag | 2" x 2" x 5' wooden post |
| No. 4 Northwest corner | diagram, metal tag | 2" x 2" x 5' wooden post |

**A CLAIM MAP** as required by NRS 517.040 is included as part of the work of location. DATED this 12<sup>th</sup> day of December, 1994.

KENNECOTT EXPLORATION COMPANY

BY:

BOOK 279 PAGE 220

OFFICIAL RECORDS  
RECORDED AT THE REQUEST OF

*Kennecott Exploration*  
94 DEC 19 AM 11:11

EUREKA COUNTY NEVADA  
M.N. REBAL EATL. RECORDER  
FEES \$9.50

156184

BOOK 279 PAGE 220

certific.loc/cms

156184

RCV'D NSO BLM  
94 DEC 16 AM 9:53

156185

CERTIFICATE OF LOCATION  
NEVADA - LODE MINING CLAIM

KNOW ALL MEN BY THESE PRESENTS, that Kennecott Exploration Company, a Delaware corporation whose address is P.O. Box 11248, Salt Lake City, Utah 84147 with an office at 961 Matley Lane, Suite 120, Reno, Nevada 89502, has located and claimed the Pine-19 Lode Mining Claim in the following quarter section(s):

|   |   |   |   |
|---|---|---|---|
| Section 1/4, Township 6, Range 49E, MDM | Section 1/4, Township 25N, Range 49E, MDM | Section 1/4, Township 25N, Range 49E, MDM | Section 1/4, Township 25N, Range 49E, MDM |
| Section 1/4, Township 6, Range 49E, MDM | Section 1/4, Township 25N, Range 49E, MDM | Section 1/4, Township 25N, Range 49E, MDM | Section 1/4, Township 25N, Range 49E, MDM |

in Eureka County, Nevada, on the 12<sup>th</sup> day of December, 1994.

SAID CLAIM IS A LODE CLAIM, it being situated in the above mentioned County and State, and is approximately 1500 feet long and 600 feet wide, such that 20 feet is claimed in a Westerly direction and 1480 feet in a Easterly direction from the point of discovery (monument of location), at which the Notice of Location was posted, together with 300 feet on each side of the monument of location and center line of the Claim. The general course of the lode or vein is from the East to the West.

THE NUMBER, LOCATION, AND MARKINGS on each monument are as follows:

| Location               | Markings           | Description              |
|------------------------|--------------------|--------------------------|
| No. 1 Northeast corner | diagram, metal tag | 2" x 2" x 5' wooden post |
| No. 2 Southeast corner | diagram, metal tag | 2" x 2" x 5' wooden post |
| No. 3 Southwest corner | diagram, metal tag | 2" x 2" x 5' wooden post |
| No. 4 Northwest corner | diagram, metal tag | 2" x 2" x 5' wooden post |

A CLAIM MAP as required by NRS 517.040 is included as part of the work of location. DATED this 12<sup>th</sup> day of December, 1994.

KENNECOTT EXPLORATION COMPANY  
BY: [Signature]

BOOK 279 PAGE 221  
OFFICIAL RECORDS  
RECORDED AT THE REQUEST OF  
Kennecott Exploration  
94 DEC 19 AM 11:12

EUREKA COUNTY NEVADA  
M.N. REBAL/ATTI. RECORDER  
FILE NO. \_\_\_\_\_  
FEES \$2.50

156185

BOOK 279 PAGE 221

certificat/cms

CERTIFICATE OF LOCATION  
NEVADA - LODE MINING CLAIM

KNOW ALL MEN BY THESE PRESENTS, that Kennecott Exploration Company, a Delaware corporation whose address is P.O. Box 11248, Salt Lake City, Utah 84147 with an office at 961 Matley Lane, Suite 120, Reno, Nevada 89502, has located and claimed the Five-20 Lode Mining Claim in the following quarter section(s):

|                   |              |           |     |
|-------------------|--------------|-----------|-----|
| SE 1/4, Section 6 | Township 25N | Range 49E | MDM |
| SW 1/4, Section 6 | Township 25N | Range 49E | MDM |
| NE 1/4, Section 7 | Township 25N | Range 49E | MDM |
| NW 1/4, Section 7 | Township 25N | Range 49E | MDM |

in Eureka County, Nevada, on the 12<sup>th</sup> day of December, 1994.

SAID CLAIM IS A LODE CLAIM, it being situated in the above mentioned County and State, and is approximately 1500 feet long and 600 feet wide, such that 1480 feet is claimed in a westerly direction and 20 feet in a easterly direction from the point of discovery (monument of location), at which the Notice of Location was posted, together with 300 feet on each side of the monument of location and center line of the Claim. The general course of the lode or vein is from the East to the West.


THE NUMBER, LOCATION, AND MARKINGS on each monument are as follows:

| Location               | Markings           | Description              |
|------------------------|--------------------|--------------------------|
| No. 1 Northeast corner | diagram, metal tag | 2" x 2" x 5' wooden post |
| No. 2 Southeast corner | diagram, metal tag | 2" x 2" x 5' wooden post |
| No. 3 Southwest corner | diagram, metal tag | 2" x 2" x 5' wooden post |
| No. 4 Northwest corner | diagram, metal tag | 2" x 2" x 5' wooden post |

A CLAIM MAP as required by NRS 517.040 is included as part of the work of location. DATED this 12<sup>th</sup> day of December, 1994.

KENNECOTT EXPLORATION COMPANY

BY:



BOOK 279 PAGE 222

OFFICIAL RECORDS

RECORDED AT THE REQUEST OF

*Kennecott Exploration*

94 DEC 19 AM 11:13

EUREKA COUNTY NEVADA

M.N. REBAL/ATI, RECORDER

FILE NO. FEES \$9.50

94 DEC 16 AM 9:53

RCV'D NSO BLM

CERTIFICATE OF LOCATION  
NEVADA - LODE MINING CLAIM

KNOW ALL MEN BY THESE PRESENTS, that Kennecott Exploration Company, a Delaware corporation whose address is P.O. Box 11248, Salt Lake City, Utah 84147 with an office at 961 Matley Lane, Suite 120, Reno, Nevada 89502, has located and claimed the Five-21 Lode Mining Claim in the following quarter section(s):

|        |           |               |            |     |
|--------|-----------|---------------|------------|-----|
| NW 1/4 | Section 6 | Township 25 N | Range 49 E | MDM |
| 1/4    | Section 6 | Township 25 N | Range 49 E | MDM |
| 1/4    | Section 6 | Township 25 N | Range 49 E | MDM |
| 1/4    | Section 6 | Township 25 N | Range 49 E | MDM |

in Eureka County, Nevada, on the 12<sup>th</sup> day of December, 1994.

SAID CLAIM IS A LODE CLAIM, it being situated in the above mentioned County and State, and is approximately 1500 feet long and 600 feet wide, such that 20 feet is claimed in a Westerly direction and 1480 feet in a Easterly direction from the point of discovery (monument of location), at which the Notice of Location was posted, together with 300 feet on each side of the monument of location and center line of the Claim. The general course of the lode or vein is from the East to the West.

THE NUMBER, LOCATION, AND MARKINGS on each monument are as follows:

| Location               | Markings           | Description              |
|------------------------|--------------------|--------------------------|
| No. 1 Northeast corner | diagram, metal tag | 2" x 2" x 5' wooden post |
| No. 2 Southeast corner | diagram, metal tag | 2" x 2" x 5' wooden post |
| No. 3 Southwest corner | diagram, metal tag | 2" x 2" x 5' wooden post |
| No. 4 Northwest corner | diagram, metal tag | 2" x 2" x 5' wooden post |

A CLAIM MAP as required by NRS 517.040 is included as part of the work of location.

DATED this 12<sup>th</sup> day of December, 1994.

KENNECOTT EXPLORATION COMPANY

BY:

BOOK 279 PAGE 223

OFFICIAL RECORDS

RECORDED AT THE REQUEST OF

*Kennecott Exploration*

94 DEC 19 AM 11:14

EUREKA COUNTY NEVADA  
M.M. REBAL/EA.TI. RECORDER  
FILE NO. FEES \$9.50

156187

BOOK 279 PAGE 223

certific./loc/cms

156188

CERTIFICATE OF LOCATION  
NEVADA - LODE MINING CLAIM

94 DEC 16 AM 9:53

RCV'D NSO BLM

KNOW ALL MEN BY THESE PRESENTS, that Kennecott Exploration Company, a Delaware corporation whose address is P.O. Box 11248, Salt Lake City, Utah 84147 with an office at 961 Matley Lane, Suite 120, Reno, Nevada 89502, has located and claimed the Pine-22 Lode Mining Claim in the following quarter section(s):

|                   |               |            |     |
|-------------------|---------------|------------|-----|
| NW 1/4, Section 6 | Township 25 N | Range 49 E | MDM |
| 1/4, Section 6    | Township 25 N | Range 49 E | MDM |
| 1/4, Section 6    | Township 25 N | Range 49 E | MDM |
| 1/4, Section 6    | Township 25 N | Range 49 E | MDM |

in Eureka County, Nevada, on the 12<sup>th</sup> day of December 1994.

SAID CLAIM IS A LODE CLAIM, it being situated in the above mentioned County and State, and is approximately 1500 feet long and 600 feet wide, such that 20 feet is claimed in a Westerly direction and 1480 feet in a Easterly direction from the point of discovery (monument of location), at which the Notice of Location was posted, together with 300 feet on each side of the monument of location and center line of the Claim. The general course of the lode or vein is from the East to the West.

THE NUMBER, LOCATION, AND MARKINGS on each monument are as follows:

| Location               | Markings           | Description              |
|------------------------|--------------------|--------------------------|
| No. 1 Northeast corner | diagram, metal tag | 2" x 2" x 5' wooden post |
| No. 2 Southeast corner | diagram, metal tag | 2" x 2" x 5' wooden post |
| No. 3 Southwest corner | diagram, metal tag | 2" x 2" x 5' wooden post |
| No. 4 Northwest corner | diagram, metal tag | 2" x 2" x 5' wooden post |

A CLAIM MAP as required by NRS 517.040 is included as part of the work of location.

DATED this 12<sup>th</sup> day of December, 1994.

KENNECOTT EXPLORATION COMPANY

BY: [Signature]

BOOK 279 PAGE 287  
OFFICIAL RECORDS  
RECORDED AT THE REQUEST OF  
Kennecott Exploration  
94 DEC 19 AM 11:14

EUREKA COUNTY NEVADA  
M.N. REBALANCE, RECORDER  
FILE NO. \_\_\_\_\_  
FEES \$2.50

156188

BOOK 279 PAGE 224

cardfileloc/cms

156189

RCV'D NSO BLM

94 DEC 16 AM 9:53

CERTIFICATE OF LOCATION  
NEVADA - LODGE MINING CLAIM

KNOW ALL MEN BY THESE PRESENTS, that Kennecott Exploration Company, a Delaware corporation whose address is P.O. Box 11248, Salt Lake City, Utah 84147 with an office at 961 Matley Lane, Suite 120, Reno, Nevada 89502, has located and claimed the Five - 23 Lodge Mining Claim in the following quarter section(s):

|        |           |               |            |     |
|--------|-----------|---------------|------------|-----|
| NW 1/4 | Section 6 | Township 25 N | Range 49 E | MDM |
| 1/4    | Section 6 | Township 25 N | Range 49 E | MDM |
| 1/4    | Section 7 | Township 25 N | Range 49 E | MDM |
| 1/4    | Section 7 | Township 25 N | Range 49 E | MDM |

in Eureka County, Nevada, on the 12<sup>th</sup> day of December 1994.

SAID CLAIM IS A LODGE CLAIM, it being situated in the above mentioned County and State, and is approximately 1500 feet long and 600 feet wide, such that 20 feet is claimed in a Westerly direction and 1480 feet in a Easterly direction from the point of discovery (monument of location), at which the Notice of Location was posted, together with 300 feet on each side of the monument of location and center line of the Claim. The general course of the lode or vein is from the EAST to the WEST.

THE NUMBER, LOCATION, AND MARKINGS on each monument are as follows:

| Location               | Markings           | Description              |
|------------------------|--------------------|--------------------------|
| No. 1 Northeast corner | diagram, metal tag | 2" x 2" x 5' wooden post |
| No. 2 Southeast corner | diagram, metal tag | 2" x 2" x 5' wooden post |
| No. 3 Southwest corner | diagram, metal tag | 2" x 2" x 5' wooden post |
| No. 4 Northwest corner | diagram, metal tag | 2" x 2" x 5' wooden post |

A CLAIM MAP as required by NRS 517.040 is included as part of the work of location. DATED this 12<sup>th</sup> day of December, 1994.

KENNECOTT EXPLORATION COMPANY

BY:

*[Signature]*

BOOK 279 PAGE 225  
OFFICIAL RECORDS  
RECORDED AT THE REQUEST OF  
*Kennecott Exploration*  
94 DEC 19 AM 11:14  
EUREKA COUNTY NEVADA  
M.M. REBALZATI, RECORDER  
FILE NO. \_\_\_\_\_  
FEES \$9.50

156189

BOOK 279 PAGE 225

cardfile/loc/cms

94 DEC 16 AM 9:54

RCV'D NSO BLM

**CERTIFICATE OF LOCATION  
NEVADA - LODGE MINING CLAIM**

**156190**

KNOW ALL MEN BY THESE PRESENTS, that Kennecott Exploration Company, a Delaware corporation whose address is P.O. Box 11248, Salt Lake City, Utah 84147 with an office at 961 Matley Lane, Suite 120, Reno, Nevada 89502, has located and claimed the Five-24 Lodge Mining Claim in the following quarter section(s):

|         |         |   |          |      |       |      |     |
|---------|---------|---|----------|------|-------|------|-----|
| NW 1/4, | Section | 6 | Township | 25 N | Range | 49 E | MDM |
| 1/4,    | Section |   | Township |      | Range |      | MDM |
| 1/4,    | Section |   | Township |      | Range |      | MDM |
| 1/4,    | Section |   | Township |      | Range |      | MDM |

in Eureka County, Nevada, on the 12<sup>th</sup> day of December 1994.

SAID CLAIM IS A LODGE CLAIM, it being situated in the above mentioned County and State, and is approximately 1500 feet long and 600 feet wide, such that 20 feet is claimed in a Westerly direction and 1480 feet in a Easterly direction from the point of discovery (monument of location), at which the Notice of Location was posted, together with 300 feet on each side of the monument of location and center line of the Claim. The general course of the lode or vein is from the East to the West.

THE NUMBER, LOCATION, AND MARKINGS on each monument are as follows:

| Location               | Markings           | Description              |
|------------------------|--------------------|--------------------------|
| No. 1 Northeast corner | diagram, metal tag | 2" x 2" x 5' wooden post |
| No. 2 Southeast corner | diagram, metal tag | 2" x 2" x 5' wooden post |
| No. 3 Southwest corner | diagram, metal tag | 2" x 2" x 5' wooden post |
| No. 4 Northwest corner | diagram, metal tag | 2" x 2" x 5' wooden post |

A CLAIM MAP as required by NRS 517.040 is included as part of the work of location.

DATED this 12<sup>th</sup> day of December, 1994.

KENNECOTT EXPLORATION COMPANY  
BY: [Signature]

BOOK 279 PAGE 226

OFFICIAL RECORDS  
RECORDED AT THE REQUEST OF  
Kennecott Exploration  
94 DEC 19 AM 11:17

EUREKA COUNTY NEVADA  
M.N. REBAL/ATI, RECORDER  
FILE NO. \_\_\_\_\_  
FEES 9.50

**156190**

BOOK 279 PAGE 226

certific/loc/cms



RCV'D NSO BLM  
94 DEC 16 AM 9:54

**CERTIFICATE OF LOCATION  
NEVADA - LODE MINING CLAIM**

KNOW ALL MEN BY THESE PRESENTS, that Kennecott Exploration Company, a Delaware corporation whose address is P.O. Box 11248, Salt Lake City, Utah 84147 with an office at 961 Matley Lane, Suite 120, Reno, Nevada 89502, has located and claimed the Pine-25 Lode Mining Claim in the following quarter section(s):

|        |             |               |            |     |
|--------|-------------|---------------|------------|-----|
| NW 1/4 | Section 6   | Township 25 N | Range 49 E | MDM |
| SW 1/4 | Section 6   | Township 25 N | Range 49 E | MDM |
| 1/4    | Section 1/4 | Township      | Range      | MDM |
| 1/4    | Section 1/4 | Township      | Range      | MDM |

in Eureka County, Nevada, on the 12<sup>th</sup> day of December 1994.

SAID CLAIM IS A LODE CLAIM, it being situated in the above mentioned County and State, and is approximately 1500 feet long and 600 feet wide, such that 20 feet is claimed in a Westerly direction and 1480 feet in a Easterly direction from the point of discovery (monument of location), at which the Notice of Location was posted, together with 300 feet on each side of the monument of location and center line of the Claim. The general course of the lode or vein is from the East to the West.

THE NUMBER, LOCATION, AND MARKINGS on each monument are as follows:

| Location               | Markings           | Description              |
|------------------------|--------------------|--------------------------|
| No. 1 Northeast corner | diagram, metal tag | 2" x 2" x 5' wooden post |
| No. 2 Southeast corner | diagram, metal tag | 2" x 2" x 5' wooden post |
| No. 3 Southwest corner | diagram, metal tag | 2" x 2" x 5' wooden post |
| No. 4 Northwest corner | diagram, metal tag | 2" x 2" x 5' wooden post |

A CLAIM MAP as required by NRS 517.040 is included as part of the work of location. DATED this 12<sup>th</sup> day of December, 1994.

KENNECOTT EXPLORATION COMPANY

BY: [Signature]

BOOK 279 PAGE 227  
OFFICIAL RECORDS  
RECORDED AT THE REQUEST OF  
Kennecott Exploration  
94 DEC 19 AM 11:17  
EUREKA COUNTY NEVADA  
M.N. REBAL EATL. RECORDER  
FILE NO. \_\_\_\_\_  
FEES \$9.50

156191

BOOK 279 PAGE 227

certific.loc/oms

156191

**CERTIFICATE OF LOCATION  
NEVADA - LODGE MINING CLAIM**

KNOW ALL MEN BY THESE PRESENTS, that Kennecott Exploration Company, a Delaware corporation whose address is P.O. Box 11248, Salt Lake City, Utah 84147 with an office at 961 Matley Lane, Suite 120, Reno, Nevada 89502, has located and claimed the Five-26 Lode Mining Claim in the following quarter section(s):

|        |           |               |            |     |
|--------|-----------|---------------|------------|-----|
| SW 1/4 | Section 6 | Township 25 N | Range 49 E | MDM |
| 1/4    | Section 6 | Township 25 N | Range 49 E | MDM |
| 1/4    | Section 7 | Township 25 N | Range 49 E | MDM |
| 1/4    | Section 7 | Township 25 N | Range 49 E | MDM |

in Eureka County, Nevada, on the 12<sup>th</sup> day of December 1994.

SAID CLAIM IS A LODGE CLAIM, it being situated in the above mentioned County and State, and is approximately 1500 feet long and 600 feet wide, such that 20 feet is claimed in a Westerly direction and 1480 feet in a Easterly direction from the point of discovery (monument of location), at which the Notice of Location was posted, together with 300 feet on each side of the monument of location and center line of the Claim. The general course of the lode or vein is from the East to the West.

THE NUMBER, LOCATION, AND MARKINGS on each monument are as follows:

| Location | Markings | Description |
|----------|----------|-------------|
|----------|----------|-------------|

- |                        |                    |                          |
|------------------------|--------------------|--------------------------|
| No. 1 Northeast corner | diagram, metal tag | 2" x 2" x 5' wooden post |
| No. 2 Southeast corner | diagram, metal tag | 2" x 2" x 5' wooden post |
| No. 3 Southwest corner | diagram, metal tag | 2" x 2" x 5' wooden post |
| No. 4 Northwest corner | diagram, metal tag | 2" x 2" x 5' wooden post |

A CLAIM MAP as required by NRS 517.040 is included as part of the work of location. DATED this 12<sup>th</sup> day of December, 1994.

KENNECOTT EXPLORATION COMPANY  
BY: [Signature]

BOOK 219 PAGE 228  
OFFICIAL RECORDS  
RECORDED AT THE REQUEST OF  
Kennecott Exploration  
94 DEC 19 AM 11:17  
EUREKA COUNTY NEVADA  
M.N. REBAL EATL, RECORDER  
FILE NO. \_\_\_\_\_  
FEES \$50

156192

BOOK 279 PAGE 228

certific.loc/cms

certific.loc/cms

BOOK 279 PAGE 229

156193

EUREKA COUNTY, NEVADA  
M.N. REBAL EATL. RECORDER  
FILE NO. FEES \$9.50

BOOK 279 PAGE 229  
OFFICIAL RECORDS  
RECORDED AT THE REQUEST OF  
Kennecott Exploration  
94 DEC 19 AM 11:17

BY: [Signature]  
KENNECOTT EXPLORATION COMPANY

DATED this 12<sup>th</sup> day of December, 1994.

A CLAIM MAP as required by NRS 517.040 is included as part of the work of location.

|       |                  |                    |                          |
|-------|------------------|--------------------|--------------------------|
| No. 1 | Northeast corner | diagram, metal tag | 2" x 2" x 5' wooden post |
| No. 2 | Southeast corner | diagram, metal tag | 2" x 2" x 5' wooden post |
| No. 3 | Southwest corner | diagram, metal tag | 2" x 2" x 5' wooden post |
| No. 4 | Northwest corner | diagram, metal tag | 2" x 2" x 5' wooden post |

| Location | Markings | Description |
|----------|----------|-------------|
|----------|----------|-------------|

THE NUMBER, LOCATION, AND MARKINGS on each monument are as follows:

SAID CLAIM IS A LODE CLAIM, it being situated in the above mentioned County and State, and is approximately 1500 feet long and 600 feet wide, such that 1480 feet is claimed in a westerly direction and 20 feet in a easterly direction from the point of discovery (monument of location), at which the Notice of Location was posted, together with 300 feet on each side of the monument of location and center line of the Claim. The general course of the lode or vein is from the East to the West.

in Eureka County, Nevada, on the 12<sup>th</sup> day of December, 1994.

|                |                    |                       |                    |     |
|----------------|--------------------|-----------------------|--------------------|-----|
| <u>NW</u> 1/4, | Section <u>6</u> , | Township <u>25N</u> , | Range <u>49E</u> , | MDM |
| <u>NE</u> 1/4, | Section <u>1</u> , | Township <u>25N</u> , | Range <u>48E</u> , | MDM |
| <u>SW</u> 1/4, | Section _____,     | Township _____,       | Range _____,       | MDM |
| <u>SE</u> 1/4, | Section _____,     | Township _____,       | Range _____,       | MDM |

KNOW ALL MEN BY THESE PRESENTS, that Kennecott Exploration Company, a Delaware corporation whose address is P.O. Box 11248, Salt Lake City, Utah 84147 with an office at 961 Matley Lane, Suite 120, Reno, Nevada 89502, has located and claimed the Five - 27 Lode Mining Claim in the following quarter section(s):

CERTIFICATE OF LOCATION  
NEVADA - LODE MINING CLAIM

94 DEC 16 AM 9:54

RCV.D NSO BLM

156193

94 DEC 16 AM 9:54

RCV'D NSO BLM

156194

CERTIFICATE OF LOCATION  
NEVADA - LODE MINING CLAIM

KNOW ALL MEN BY THESE PRESENTS, that Kennecott Exploration Company, a Delaware corporation whose address is P.O. Box 11248, Salt Lake City, Utah 84147 with an office at 961 Matley Lane, Suite 120, Reno, Nevada 89502, has located and claimed the Line-28 Lode Mining Claim in the following quarter section(s):

|                    |                |             |     |
|--------------------|----------------|-------------|-----|
| NW 1/4, Section 6  | Township 25N   | Range 49E   | MDM |
| NE 1/4, Section 1  | Township 25N   | Range 48E   | MDM |
| 1/4, Section _____ | Township _____ | Range _____ | MDM |
| 1/4, Section _____ | Township _____ | Range _____ | MDM |

in Eureka County, Nevada, on the 12<sup>th</sup> day of December 1994.

SAID CLAIM IS A LODE CLAIM, it being situated in the above mentioned County and State, and is approximately 1500 feet long and 600 feet wide, such that 1480 feet is claimed in a Westerly direction and 20 feet in a Easterly direction from the point of discovery (monument of location), at which the Notice of Location was posted, together with 300 feet on each side of the monument of location and center line of the Claim. The general course of the lode or vein is from the East to the West.

THE NUMBER, LOCATION, AND MARKINGS on each monument are as follows:

| Location               | Markings           | Description              |
|------------------------|--------------------|--------------------------|
| No. 1 Northeast corner | diagram, metal tag | 2" x 2" x 5' wooden post |
| No. 2 Southeast corner | diagram, metal tag | 2" x 2" x 5' wooden post |
| No. 3 Southwest corner | diagram, metal tag | 2" x 2" x 5' wooden post |
| No. 4 Northwest corner | diagram, metal tag | 2" x 2" x 5' wooden post |

A CLAIM MAP as required by NRS 517.040 is included as part of the work of location. DATED this 12<sup>th</sup> day of December, 1994.

KENNECOTT EXPLORATION COMPANY

BY: [Signature]

BOOK 279 PAGE 230

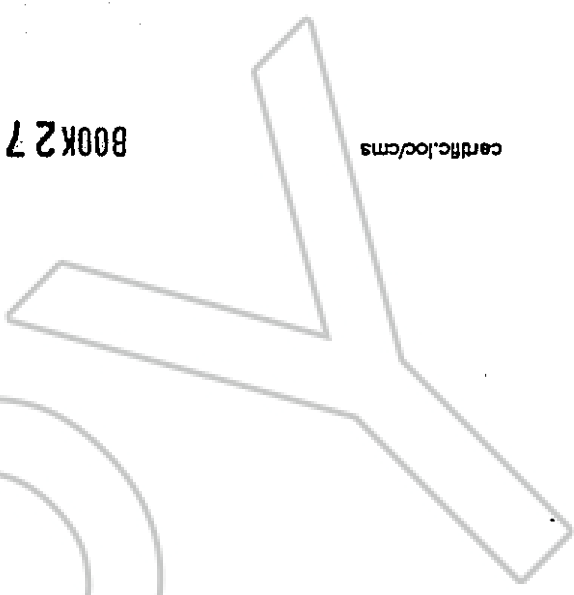
OFFICIAL RECORDS  
RECORDED AT THE REQUEST OF  
Kennecott Exploration  
94 DEC 19 AM 11:17

EUREKA COUNTY NEVADA  
M.N. REBAL EATL. RECORDER  
FILE NO. \_\_\_\_\_  
FEES \$ 9.50

156194

BOOK 279 PAGE 230

certific.loc/cms



RCV'D NSO BLM  
94 DEC 16 AM 9:54

**CERTIFICATE OF LOCATION  
NEVADA - LODGE MINING CLAIM**

KNOW ALL MEN BY THESE PRESENTS, that Kennecott Exploration Company, a Delaware corporation whose address is P.O. Box 11248, Salt Lake City, Utah 84147 with an office at 961 Matley Lane, Suite 120, Reno, Nevada 89502, has located and claimed the Pine-29 Lodge Mining Claim in the following quarter section(s):

|                     |                |             |     |
|---------------------|----------------|-------------|-----|
| NW 1/4, Section 6   | Township 25N   | Range 49E   | MDM |
| SE 1/4, Section 31  | Township 26N   | Range 49E   | MDM |
| SW 1/4, Section 31  | Township 26N   | Range 49E   | MDM |
| NE 1/4, Section 114 | Township _____ | Range _____ | MDM |

in Eureka County, Nevada, on the 12<sup>th</sup> day of December 1994.

SAID CLAIM IS A LODGE CLAIM, it being situated in the above mentioned County and State, and is approximately 1500 feet long and 600 feet wide, such that 20 feet is claimed in a Westerly direction and 1480 feet in a Easterly direction from the point of discovery (monument of location), at which the Notice of Location was posted, together with 300 feet on each side of the monument of location and center line of the Claim. The general course of the lode or vein is from the East to the West.

THE NUMBER, LOCATION, AND MARKINGS on each monument are as follows:

| Location               | Markings           | Description              |
|------------------------|--------------------|--------------------------|
| No. 1 Northeast corner | diagram, metal tag | 2" x 2" x 5' wooden post |
| No. 2 Southeast corner | diagram, metal tag | 2" x 2" x 5' wooden post |
| No. 3 Southwest corner | diagram, metal tag | 2" x 2" x 5' wooden post |
| No. 4 Northwest corner | diagram, metal tag | 2" x 2" x 5' wooden post |

A CLAIM MAP as required by NRS 517.040 is included as part of the work of location. DATED this 12<sup>th</sup> day of December, 1994.

KENNECOTT EXPLORATION COMPANY  
BY: [Signature]

BOOK 279 PAGE 231  
OFFICIAL RECORDS  
RECORDED AT THE REQUEST OF  
Kennecott Exploration  
94 DEC 19 AM 11:18

EUREKA COUNTY NEVADA  
M.N. REBAL EATI, RECORDER  
FILE NO. \_\_\_\_\_  
FEES \$ 9.50  
**156195**

BOOK 279 PAGE 231

certific.loc/cms

**156195**

156196

RCVD NSD BLM

94 DEC 16 AM 9:54

CERTIFICATE OF LOCATION

NEVADA - LODGE MINING CLAIM

KNOW ALL MEN BY THESE PRESENTS, that Kennecott Exploration Company, a Delaware corporation whose address is P.O. Box 11248, Salt Lake City, Utah 84147 with an office at 961 Matley Lane, Suite 120, Reno, Nevada 89502, has located and claimed the Five-30 Lodge Mining Claim in the following quarter section(s):

|                    |              |           |     |
|--------------------|--------------|-----------|-----|
| NW 1/4, Section 6  | Township 25N | Range 49E | MDM |
| NE 1/4, Section 1  | Township 25N | Range 48E | MDM |
| SW 1/4, Section 31 | Township 26N | Range 49E | MDM |
| NW 1/4, Section 14 | Township 25N | Range 49E | MDM |

in Eureka County, Nevada, on the 12<sup>th</sup> day of December, 1994.

SAID CLAIM IS A LODGE CLAIM, it being situated in the above mentioned County and State, and is approximately 1500 feet long and 600 feet wide, such that 1480 feet is claimed in a westerly direction and 20 feet in a easterly direction from the point of discovery (monument of location), at which the Notice of Location was posted, together with 300 feet on each side of the monument of location and center line of the Claim. The general course of the lode or vein is from the East to the West.

THE NUMBER, LOCATION, AND MARKINGS on each monument are as follows:

| Location               | Markings           | Description              |
|------------------------|--------------------|--------------------------|
| No. 1 Northeast corner | diagram, metal tag | 2" x 2" x 5' wooden post |
| No. 2 Southeast corner | diagram, metal tag | 2" x 2" x 5' wooden post |
| No. 3 Southwest corner | diagram, metal tag | 2" x 2" x 5' wooden post |
| No. 4 Northwest corner | diagram, metal tag | 2" x 2" x 5' wooden post |

A CLAIM MAP as required by NRS 517.040 is included as part of the work of location. DATED this 12<sup>th</sup> day of December, 1994.

KENNECOTT EXPLORATION COMPANY

BY:

*[Signature]*

BOOK 279 PAGE 232

OFFICIAL RECORDS

RECORDED AT THE REQUEST OF

*Kennecott Exploration*

94 DEC 19 AM 11:18

EUREKA COUNTY NEVADA  
M.N. REBALLET. RECORDER  
FILE NO. FEES \$9.50

156196

BOOK 279 PAGE 232

certific.loc/cms

CERTIFICATE OF LOCATION  
NEVADA - LODE MINING CLAIM

94 DEC 16 AM 9:54

KNOW ALL MEN BY THESE PRESENTS, that Kennecott Exploration Company, a Delaware corporation whose address is P.O. Box 11248, Salt Lake City, Utah 84147 with an office at 961 Matley Lane, Suite 120, Reno, Nevada 89502, has located and claimed the Five-31 Lode Mining Claim in the following quarter section(s):

|    |     |         |    |          |     |       |     |     |
|----|-----|---------|----|----------|-----|-------|-----|-----|
| 5E | 1/4 | Section | 31 | Township | 26N | Range | 49E | MDM |
| SW | 1/4 | Section | 31 | Township | 26N | Range | 49E | MDM |
|    | 1/4 | Section |    | Township |     | Range |     | MDM |
|    | 1/4 | Section |    | Township |     | Range |     | MDM |

in Eureka County, Nevada, on the 12<sup>th</sup> day of December, 1994.

SAID CLAIM IS A LODE CLAIM, it being situated in the above mentioned County and State, and is approximately 1500 feet long and 600 feet wide, such that 20 feet is claimed in a Westerly direction and 1480 feet in a Easterly direction from the point of discovery (monument of location), at which the Notice of Location was posted, together with 300 feet on each side of the monument of location and center line of the Claim. The general course of the lode or vein is from the East to the West.

THE NUMBER, LOCATION, AND MARKINGS on each monument are as follows:

| Location               | Markings           | Description              |
|------------------------|--------------------|--------------------------|
| No. 1 Northeast corner | diagram, metal tag | 2" x 2" x 5' wooden post |
| No. 2 Southeast corner | diagram, metal tag | 2" x 2" x 5' wooden post |
| No. 3 Southwest corner | diagram, metal tag | 2" x 2" x 5' wooden post |
| No. 4 Northwest corner | diagram, metal tag | 2" x 2" x 5' wooden post |

A CLAIM MAP as required by NRS 517.040 is included as part of the work of location.

DATED this 12<sup>th</sup> day of December, 1994.

KENNECOTT EXPLORATION COMPANY

BY: [Signature]

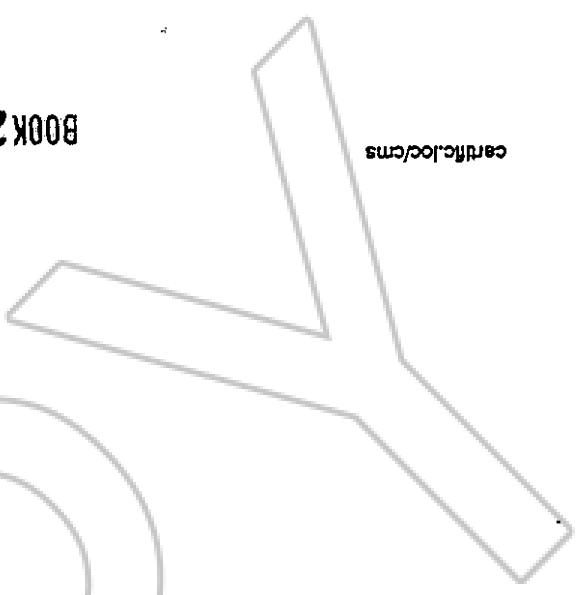
BOOK 279 PAGE 233  
OFFICIAL RECORDS  
RECORDED AT THE REQUEST OF  
Kennecott Exploration  
94 DEC 19 AM 11:18

EUREKA COUNTY NEVADA  
M.N. REBAL EATL. RECORDER  
FILE NO. FEES \$9.50

156197

BOOK 279 PAGE 233

certific/loc/cms



RCV'D NSD BLM  
94 DEC 16 AM 9:54

**CERTIFICATE OF LOCATION  
NEVADA - LODE MINING CLAIM**

**156198**

KNOW ALL MEN BY THESE PRESENTS, that Kennecott Exploration Company, a Delaware corporation whose address is P.O. Box 11248, Salt Lake City, Utah 84147 with an office at 961 Matley Lane, Suite 120, Reno, Nevada 89502, has located and claimed the Pine-32 Lode Mining Claim in the following quarter section(s):

|             |               |            |     |
|-------------|---------------|------------|-----|
| Section 31  | Township 26 N | Range 49 E | MDM |
| Section 1/4 | Township      | Range      | MDM |
| Section 1/4 | Township      | Range      | MDM |
| Section 1/4 | Township      | Range      | MDM |
| Section 1/4 | Township      | Range      | MDM |

in Eureka County, Nevada, on the 12<sup>th</sup> day of December, 1994.

SAID CLAIM IS A LODE CLAIM, it being situated in the above mentioned County and State, and is approximately 1500 feet long and 600 feet wide, such that 1480 feet is claimed in a Westerly direction and 20 feet in a Easterly direction from the point of discovery (monument of location), at which the Notice of Location was posted, together with 300 feet on each side of the monument of location and center line of the Claim. The general course of the lode or vein is from the East to the West.

THE NUMBER, LOCATION, AND MARKINGS on each monument are as follows:

| Location               | Markings           | Description              |
|------------------------|--------------------|--------------------------|
| No. 1 Northeast corner | diagram, metal tag | 2" x 2" x 5' wooden post |
| No. 2 Southeast corner | diagram, metal tag | 2" x 2" x 5' wooden post |
| No. 3 Southwest corner | diagram, metal tag | 2" x 2" x 5' wooden post |
| No. 4 Northwest corner | diagram, metal tag | 2" x 2" x 5' wooden post |

A CLAIM MAP as required by NRS 517.040 is included as part of the work of location. DATED this 12<sup>th</sup> day of December, 1994.

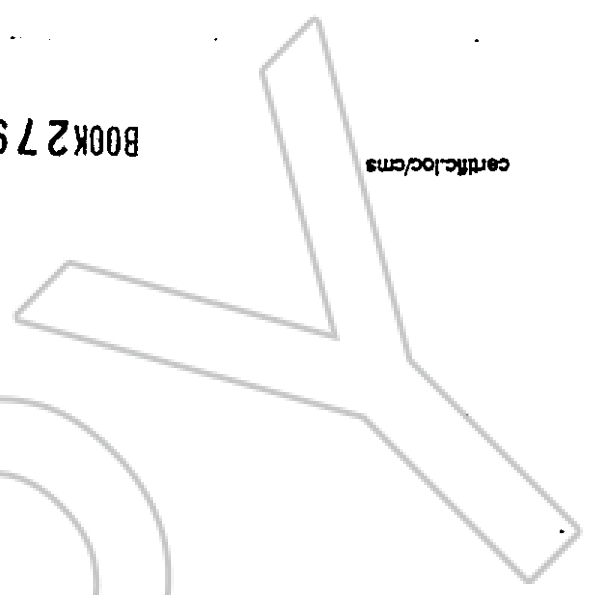
KENNECOTT EXPLORATION COMPANY  
BY: [Signature]

BOOK 279 PAGE 234  
OFFICIAL RECORDS  
RECORDED AT THE REQUEST OF  
Kennecott Exploration  
94 DEC 19 AM 11:18

EUREKA COUNTY NEVADA  
M.N. REBAL/EA/TI, RECORDER  
FILE NO. 156198  
FEES 9.50

BOOK 279 PAGE 234

certific./loc/cms





RCV.D NSO BLM

94 DEC 16 AM 9:54

**CERTIFICATE OF LOCATION  
NEVADA - LODE MINING CLAIM**

**KNOW ALL MEN BY THESE PRESENTS,** that Kennecott Exploration Company, a Delaware corporation whose address is P.O. Box 11248, Salt Lake City, Utah 84147 with an office at 961 Matley Lane, Suite 120, Reno, Nevada 89502, has located and claimed the Five-33 Lode Mining Claim in the following quarter section(s):

|    |     |         |    |          |     |       |     |     |
|----|-----|---------|----|----------|-----|-------|-----|-----|
| SE | 1/4 | Section | 31 | Township | 26N | Range | 49E | MDM |
| SW | 1/4 | Section | 31 | Township | 26N | Range | 49E | MDM |
|    | 1/4 | Section |    | Township |     | Range |     | MDM |
|    | 1/4 | Section |    | Township |     | Range |     | MDM |

in Eureka County, Nevada, on the 12<sup>th</sup> day of December 1994.

**SAID CLAIM IS A LODE CLAIM,** it being situated in the above mentioned County and State, and is approximately 1500 feet long and 600 feet wide, such that 20 feet is claimed in a westerly direction and 1480 feet in a easterly direction from the point of discovery (monument of location), at which the Notice of Location was posted, together with 300 feet on each side of the monument of location and center line of the Claim. The general course of the lode or vein is from the East to the West.

**THE NUMBER, LOCATION, AND MARKINGS** on each monument are as follows:

| Location | Markings | Description |
|----------|----------|-------------|
|----------|----------|-------------|

- No. 1 Northeast corner diagram, metal tag 2" x 2" x 5' wooden post
- No. 2 Southeast corner diagram, metal tag 2" x 2" x 5' wooden post
- No. 3 Southwest corner diagram, metal tag 2" x 2" x 5' wooden post
- No. 4 Northwest corner diagram, metal tag 2" x 2" x 5' wooden post

**A CLAIM MAP** as required by NRS 517.040 is included as part of the work of location.

DATED this 12<sup>th</sup> day of December, 1994.

**KENNECOTT EXPLORATION COMPANY**

BY:

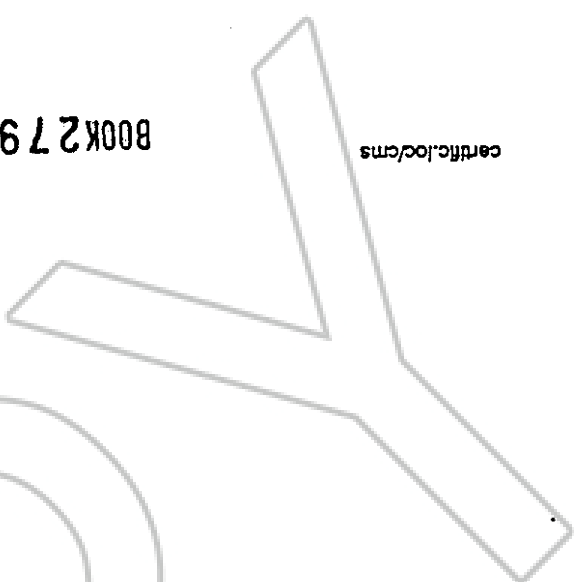
BOOK 279 PAGE 235

OFFICIAL RECORDS  
RECORDED AT THE REQUEST OF  
Kennecott Exploration  
94 DEC 19 AM 11:18

EUREKA COUNTY NEVADA  
M.N. REBALANCE ORDER  
FILE NO. 156199  
FEES \$ 9.50

BOOK 279 PAGE 235

certific.loc/cms



RCV'D NSO BLM  
94 DEC 16 AM 9:54

**CERTIFICATE OF LOCATION  
NEVADA - LODGE MINING CLAIM**

**156200**

KNOW ALL MEN BY THESE PRESENTS, that Kennecott Exploration Company, a Delaware corporation whose address is P.O. Box 11248, Salt Lake City, Utah 84147 with an office at 961 Matley Lane, Suite 120, Reno, Nevada 89502, has located and claimed the Five-34 Lodge Mining Claim in the following quarter section(s):

|         |     |          |     |       |     |     |
|---------|-----|----------|-----|-------|-----|-----|
| Section | 31  | Township | 26N | Range | 49E | MDM |
| Section | 1/4 | Township |     | Range |     | MDM |
| Section | 1/4 | Township |     | Range |     | MDM |
| Section | 1/4 | Township |     | Range |     | MDM |
| Section | 1/4 | Township |     | Range |     | MDM |

in Eureka County, Nevada, on the 12<sup>th</sup> day of December, 1994.

SAID CLAIM IS A LODGE CLAIM, it being situated in the above mentioned County and State, and is approximately 1500 feet long and 600 feet wide, such that 1480 feet is claimed in a Westerly direction and 20 feet in a Easterly direction from the point of discovery (monument of location), at which the Notice of Location was posted, together with 300 feet on each side of the monument of location and center line of the Claim. The general course of the lode or vein is from the East to the West.

THE NUMBER, LOCATION, AND MARKINGS on each monument are as follows:

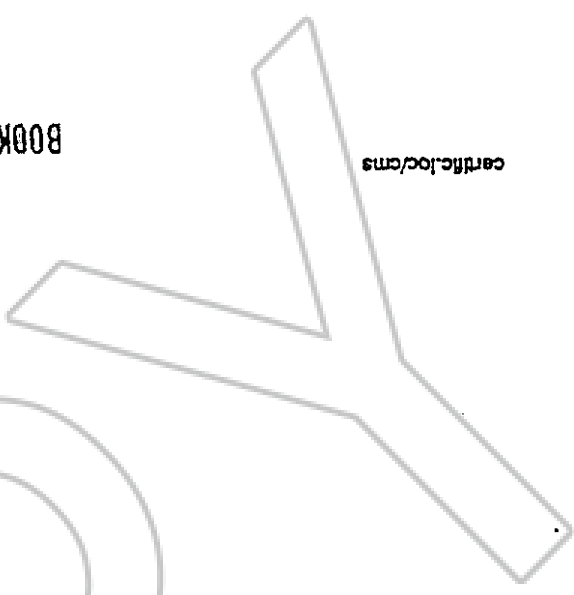
| Location               | Markings           | Description              |
|------------------------|--------------------|--------------------------|
| No. 1 Northeast corner | diagram, metal tag | 2" x 2" x 5' wooden post |
| No. 2 Southeast corner | diagram, metal tag | 2" x 2" x 5' wooden post |
| No. 3 Southwest corner | diagram, metal tag | 2" x 2" x 5' wooden post |
| No. 4 Northwest corner | diagram, metal tag | 2" x 2" x 5' wooden post |

A CLAIM MAP as required by NRS 517.040 is included as part of the work of location.

DATED this 12<sup>th</sup> day of December, 1994.

KENNECOTT EXPLORATION COMPANY  
BY: [Signature]

BOOK 279 PAGE 236  
OFFICIAL RECORDS  
RECORDED AT THE REQUEST OF  
Kennecott Exploration  
94 DEC 19 AM 11:18  
EUREKA COUNTY NEVADA  
M.N. REBAL EATI. RECORDER  
FILE NO. 156200  
FEES \$ 9.50



certific./loc/cms

**CERTIFICATE OF LOCATION  
NEVADA - LODGE MINING CLAIM**

KNOW ALL MEN BY THESE PRESENTS, that Kennecott Exploration Company, a Delaware corporation whose address is P.O. Box 11248, Salt Lake City, Utah 84147 with an office at 961 Matley Lane, Suite 120, Reno, Nevada 89502, has located and claimed the Five-35 Lode Mining Claim in the following quarter section(s):

|  |  |
|--|--|
| SE 1/4, Section 31, Township 26N, Range 49E, MDM | SW 1/4, Section 31, Township 26N, Range 49E, MDM |
| NE 1/4, Section 31, Township 26N, Range 49E, MDM | NW 1/4, Section 31, Township 26N, Range 49E, MDM |
| SE 1/4, Section 31, Township 26N, Range 49E, MDM | SW 1/4, Section 31, Township 26N, Range 49E, MDM |
| NE 1/4, Section 31, Township 26N, Range 49E, MDM | NW 1/4, Section 31, Township 26N, Range 49E, MDM |

in Eureka County, Nevada, on the 12<sup>th</sup> day of December, 1994.

SAID CLAIM IS A LODGE CLAIM, it being situated in the above mentioned County and State, and is approximately 1500 feet long and 600 feet wide, such that 20 feet is claimed in a westerly direction and 1480 feet in a easterly direction from the point of discovery (monument of location), at which the Notice of Location was posted, together with 300 feet on each side of the monument of location and center line of the Claim. The general course of the lode or vein is from the East to the West.

THE NUMBER, LOCATION, AND MARKINGS on each monument are as follows:

| Location               | Markings           | Description              |
|------------------------|--------------------|--------------------------|
| No. 1 Northeast corner | diagram, metal tag | 2" x 2" x 5' wooden post |
| No. 2 Southeast corner | diagram, metal tag | 2" x 2" x 5' wooden post |
| No. 3 Southwest corner | diagram, metal tag | 2" x 2" x 5' wooden post |
| No. 4 Northwest corner | diagram, metal tag | 2" x 2" x 5' wooden post |

A CLAIM MAP as required by NRS 517.040 is included as part of the work of location. DATED this 12<sup>th</sup> day of December, 1994.

KENNECOTT EXPLORATION COMPANY  
BY: [Signature]

BOOK 279 PAGE 237  
OFFICIAL RECORDS  
RECORDED AT THE REQUEST OF  
Kennecott Exploration  
94 DEC 19 AM 11:18

EUREKA COUNTY NEVADA  
M.N. REBALLETI, RECORDER  
FILE NO. 156201  
FEES 2.50

BOOK 279 PAGE 237

certific.loc/cms

RCV'D NSO BLM

94 DEC 16 AM 9:54

**CERTIFICATE OF LOCATION  
NEVADA - LODGE MINING CLAIM**

**KNOW ALL MEN BY THESE PRESENTS,** that Kennecott Exploration Company, a Delaware corporation whose address is P.O. Box 11248, Salt Lake City, Utah 84147 with an office at 961 Matley Lane, Suite 120, Reno, Nevada 89502, has located and claimed the Pine-36 Lode Mining Claim in the following quarter section(s):

|         |            |              |           |     |
|---------|------------|--------------|-----------|-----|
| SW 1/4, | Section 31 | Township 26N | Range 49E | MDM |
| 1/4,    | Section    | Township     | Range     | MDM |
| 1/4,    | Section    | Township     | Range     | MDM |
| 1/4,    | Section    | Township     | Range     | MDM |

in Eureka County, Nevada, on the 12th day of December, 1994.

**SAID CLAIM IS A LODGE CLAIM,** it being situated in the above mentioned County and State, and is approximately 1500 feet long and 600 feet wide, such that 1480 feet is claimed in a Westerly direction and 20 feet in a Easterly direction from the point of discovery (monument of location), at which the Notice of Location was posted, together with 300 feet on each side of the monument of location and center line of the Claim. The general course of the lode or vein is from the East to the West.

**THE NUMBER, LOCATION, AND MARKINGS** on each monument are as follows:

| Location               | Markings           | Description              |
|------------------------|--------------------|--------------------------|
| No. 1 Northeast corner | diagram, metal tag | 2" x 2" x 5' wooden post |
| No. 2 Southeast corner | diagram, metal tag | 2" x 2" x 5' wooden post |
| No. 3 Southwest corner | diagram, metal tag | 2" x 2" x 5' wooden post |
| No. 4 Northwest corner | diagram, metal tag | 2" x 2" x 5' wooden post |

**A CLAIM MAP** as required by NRS 517.040 is included as part of the work of location. DATED this 12th day of December, 1994.

**KENNECOTT EXPLORATION COMPANY**  
BY: *[Signature]*

BOOK 279 PAGE 238  
OFFICIAL RECORDS  
RECORDED AT THE REQUEST OF  
*Kennecott Exploration*  
94 DEC 19 AM 11:18

EUREKA COUNTY NEVADA  
M.N. REBAL EATI. RECORDER  
FILE NO. 156202  
FEES \$9.50

BOOK 279 PAGE 238

certificat/loc/ems

156202

RCV.D NSO BLM

94 DEC 16 - AM 9:54

CERTIFICATE OF LOCATION  
NEVADA - LODGE MINING CLAIM

KNOW ALL MEN BY THESE PRESENTS, that Kennecott Exploration Company, a Delaware corporation whose address is P.O. Box 11248, Salt Lake City, Utah 84147 with an office at 961 Matley Lane, Suite 120, Reno, Nevada 89502, has located and claimed the Five-37 Lodge Mining Claim in the following quarter section(s):

|  |  |  |  |
|--|--|--|--|
| SE 1/4, Section 31, Township 26N, Range 49E, MDM | SW 1/4, Section 31, Township 26N, Range 49E, MDM | NE 1/4, Section 31, Township 26N, Range 49E, MDM | NW 1/4, Section 31, Township 26N, Range 49E, MDM |
|--|--|--|--|

in Eureka County, Nevada, on the 12<sup>th</sup> day of December, 1994.

SAID CLAIM IS A LODGE CLAIM, it being situated in the above mentioned County and State, and is approximately 1500 feet long and 600 feet wide, such that 20 feet is claimed in a westerly direction and 1480 feet in a easterly direction from the point of discovery (monument of location), at which the Notice of Location was posted, together with 300 feet on each side of the monument of location and center line of the Claim. The general course of the lode or vein is from the East to the West.

THE NUMBER, LOCATION, AND MARKINGS on each monument are as follows:

| Location | Markings | Description |
|----------|----------|-------------|
|----------|----------|-------------|

- No. 1 Northeast corner diagram, metal tag 2" x 2" x 5' wooden post
- No. 2 Southeast corner diagram, metal tag 2" x 2" x 5' wooden post
- No. 3 Southwest corner diagram, metal tag 2" x 2" x 5' wooden post
- No. 4 Northwest corner diagram, metal tag 2" x 2" x 5' wooden post

A CLAIM MAP as required by NRS 517.040 is included as part of the work of location. DATED this 12<sup>th</sup> day of December, 1994.

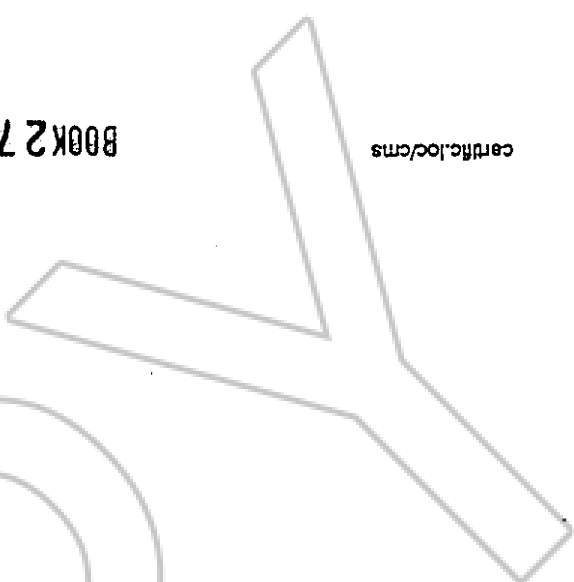
KENNECOTT EXPLORATION COMPANY  
BY: [Signature]

BOOK 279 PAGE 239  
OFFICIAL RECORDS  
RECORDED AT THE REQUEST OF  
Kennecott Exploration  
94 DEC 19 AM 11:19

EUREKA COUNTY NEVADA  
M.N. REBAL EATL. RECORDER  
FILE NO. 156203  
FEES \$ 950

BOOK 279 PAGE 239

certific.loc/cms



RCVD MDO BLM  
94 DEC 16 AM 9:55

**CERTIFICATE OF LOCATION  
NEVADA - LODGE MINING CLAIM**

**156204**

KNOW ALL MEN BY THESE PRESENTS, that Kennecott Exploration Company, a Delaware corporation whose address is P.O. Box 11248, Salt Lake City, Utah 84147 with an office at 961 Matley Lane, Suite 120, Reno, Nevada 89502, has located and claimed the Pine-38 Lode Mining Claim in the following quarter section(s):

|         |                |                 |              |     |
|---------|----------------|-----------------|--------------|-----|
| SW 1/4, | Section 31,    | Township 26N,   | Range 49E,   | MDM |
| NW 1/4, | Section 31,    | Township 26N,   | Range 49E,   | MDM |
| 1/4,    | Section _____, | Township _____, | Range _____, | MDM |
| 1/4,    | Section _____, | Township _____, | Range _____, | MDM |

in Eureka County, Nevada, on the 12<sup>th</sup> day of December 1994.

SAID CLAIM IS A LODGE CLAIM, it being situated in the above mentioned County and State, and is approximately 1500 feet long and 600 feet wide, such that 1480 feet is claimed in a Westerly direction and 20 feet in a Easterly direction from the point of discovery (monument of location), at which the Notice of Location was posted, together with 300 feet on each side of the monument of location and center line of the Claim. The general course of the lode or vein is from the East to the West.

THE NUMBER, LOCATION, AND MARKINGS on each monument are as follows:

| Location               | Markings           | Description              |
|------------------------|--------------------|--------------------------|
| No. 1 Northeast corner | diagram, metal tag | 2" x 2" x 5' wooden post |
| No. 2 Southeast corner | diagram, metal tag | 2" x 2" x 5' wooden post |
| No. 3 Southwest corner | diagram, metal tag | 2" x 2" x 5' wooden post |
| No. 4 Northwest corner | diagram, metal tag | 2" x 2" x 5' wooden post |

A CLAIM MAP as required by NRS 517.040 is included as part of the work of location. DATED this 12<sup>th</sup> day of December, 1994.

KENNECOTT EXPLORATION COMPANY  
BY: [Signature]

BOOK 279 PAGE 240  
OFFICIAL RECORDS  
RECORDED AT THE REQUEST OF  
Kennecott Exploration  
94 DEC 19 AM 11:19

EUREKA COUNTY NEVADA  
M.M. REBALATI, RECORDER  
FILE NO. \_\_\_\_\_  
FEES \$9.50  
**156204**

BOOK 279 PAGE 240

certificloc/cms

RCV'D NSO BLM

94 DEC 16 AM 9:55

**CERTIFICATE OF LOCATION  
NEVADA - LODE MINING CLAIM**

**KNOW ALL MEN BY THESE PRESENTS**, that Kennecott Exploration Company, a Delaware corporation whose address is P.O. Box 11248, Salt Lake City, Utah 84147 with an office at 961 Matley Lane, Suite 120, Reno, Nevada 89502, has located and claimed the Five-39 Lode Mining Claim in the following quarter section(s):

|  |  |
|--|--|
| NE 1/4, Section 31, Township 26N, Range 49E, MDM     | NE 1/4, Section 31, Township 26N, Range 49E, MDM     |
| NW 1/4, Section 31, Township 26N, Range 49E, MDM     | NW 1/4, Section 31, Township 26N, Range 49E, MDM     |
| 1/4, Section _____, Township _____, Range _____, MDM | 1/4, Section _____, Township _____, Range _____, MDM |
| 1/4, Section _____, Township _____, Range _____, MDM | 1/4, Section _____, Township _____, Range _____, MDM |

in Eureka County, Nevada, on the 12<sup>th</sup> day of December, 1994.

**SAID CLAIM IS A LODE CLAIM**, it being situated in the above mentioned County and State, and is approximately 1500 feet long and 600 feet wide, such that 20 feet is claimed in a Westerly direction and 1480 feet in a Easterly direction from the point of discovery (monument of location), at which the Notice of Location was posted, together with 300 feet on each side of the monument of location and center line of the Claim. The general course of the lode or vein is from the East to the West.

**THE NUMBER, LOCATION, AND MARKINGS** on each monument are as follows:

| Location               | Markings           | Description              |
|------------------------|--------------------|--------------------------|
| No. 1 Northeast corner | diagram, metal tag | 2" x 2" x 5' wooden post |
| No. 2 Southeast corner | diagram, metal tag | 2" x 2" x 5' wooden post |
| No. 3 Southwest corner | diagram, metal tag | 2" x 2" x 5' wooden post |
| No. 4 Northwest corner | diagram, metal tag | 2" x 2" x 5' wooden post |

**A CLAIM MAP** as required by NRS 517.040 is included as part of the work of location.

DATED this 12<sup>th</sup> day of December, 1994.

**KENNECOTT EXPLORATION COMPANY**

BY: 

BOOK 279 PAGE 241

OFFICIAL RECORDS  
RECORDED AT THE REQUEST OF  
*Kennecott Exploration*  
94 DEC 19 AM 11:19

EUREKA COUNTY NEVADA  
M.N. REBAL/ATI, RECORDER  
FILE NO. \_\_\_\_\_  
FEES \$9.50

**156205**

BOOK 279 PAGE 241

certific./loc/cms

**156205**

RCV'D NSO BLM  
94 DEC 16 AM 9:55

**CERTIFICATE OF LOCATION  
NEVADA - LODGE MINING CLAIM**

KNOW ALL MEN BY THESE PRESENTS, that Kennecott Exploration Company, a Delaware corporation whose address is P.O. Box 11248, Salt Lake City, Utah 84147 with an office at 961 Matley Lane, Suite 120, Reno, Nevada 89502, has located and claimed the Pine-40 Lodge Mining Claim in the following quarter section(s):

|         |         |    |          |     |       |     |     |
|---------|---------|----|----------|-----|-------|-----|-----|
| NW 1/4, | Section | 31 | Township | 26N | Range | 49E | MDM |
| 1/4,    | Section |    | Township |     | Range |     | MDM |
| 1/4,    | Section |    | Township |     | Range |     | MDM |
| 1/4,    | Section |    | Township |     | Range |     | MDM |

in Eureka County, Nevada, on the 12<sup>th</sup> day of December, 1994.

SAID CLAIM IS A LODGE CLAIM, it being situated in the above mentioned County and State, and is approximately 1500 feet long and 600 feet wide, such that 1480 feet is claimed in a Westerly direction and 20 feet in a Easterly direction from the point of discovery (monument of location), at which the Notice of Location was posted, together with 300 feet on each side of the monument of location and center line of the Claim. The general course of the lode or vein is from the East to the West.

THE NUMBER, LOCATION, AND MARKINGS on each monument are as follows:

| Location               | Markings           | Description              |
|------------------------|--------------------|--------------------------|
| No. 1 Northeast corner | diagram, metal tag | 2" x 2" x 5' wooden post |
| No. 2 Southeast corner | diagram, metal tag | 2" x 2" x 5' wooden post |
| No. 3 Southwest corner | diagram, metal tag | 2" x 2" x 5' wooden post |
| No. 4 Northwest corner | diagram, metal tag | 2" x 2" x 5' wooden post |

A CLAIM MAP as required by NRS 517.040 is included as part of the work of location. DATED this 12<sup>th</sup> day of December, 1994.


KENNECOTT EXPLORATION COMPANY  
BY: [Signature]

BOOK 279 PAGE 242  
OFFICIAL RECORDS  
RECORDED AT THE REQUEST OF  
Kennecott Exploration  
94 DEC 19 AM 11:19  
EUREKA COUNTY NEVADA  
M.N. REBALCATE, RECORDER  
FILE NO. \_\_\_\_\_  
FEES 9.50

**156206**

BOOK 279 PAGE 242

certific./loc/cms





94 DEC 16 AM 9:55

RCV'D NSO BLM

**CERTIFICATE OF LOCATION  
NEVADA - LODE MINING CLAIM**

KNOW ALL MEN BY THESE PRESENTS, that Kennecott Exploration Company, a Delaware corporation whose address is P.O. Box 11248, Salt Lake City, Utah 84147 with an office at 961 Matley Lane, Suite 120, Reno, Nevada 89502, has located and claimed the Five-HI Lode Mining Claim in the following quarter section(s):

|        |            |              |           |     |
|--------|------------|--------------|-----------|-----|
| NE 1/4 | Section 31 | Township 26N | Range 49E | MDM |
| NW 1/4 | Section 31 | Township 26N | Range 49E | MDM |
| 1/4    | Section    | Township     | Range     | MDM |
| 1/4    | Section    | Township     | Range     | MDM |

in Eureka County, Nevada, on the 12<sup>th</sup> day of December, 1994.

SAID CLAIM IS A LODE CLAIM, it being situated in the above mentioned County and State, and is approximately 1500 feet long and 600 feet wide, such that 20 feet is claimed in a Westerly direction and 1480 feet in a Easterly direction from the point of discovery (monument of location), at which the Notice of Location was posted, together with 300 feet on each side of the monument of location and center line of the Claim. The general course of the lode or vein is from the EAST to the WEST.

THE NUMBER, LOCATION, AND MARKINGS on each monument are as follows:

| Location               | Markings           | Description              |
|------------------------|--------------------|--------------------------|
| No. 1 Northeast corner | diagram, metal tag | 2" x 2" x 5' wooden post |
| No. 2 Southeast corner | diagram, metal tag | 2" x 2" x 5' wooden post |
| No. 3 Southwest corner | diagram, metal tag | 2" x 2" x 5' wooden post |
| No. 4 Northwest corner | diagram, metal tag | 2" x 2" x 5' wooden post |

A CLAIM MAP as required by NRS 517.040 is included as part of the work of location.

DATED this 12<sup>th</sup> day of December, 1994.

KENNECOTT EXPLORATION COMPANY

BY:

*Bill S. ...*

BOOK 279 PAGE 243

OFFICIAL RECORDS

RECORDED AT THE REQUEST OF

*Kennecott Exploration*

94 DEC 19 AM 11:19

EUREKA COUNTY NEVADA

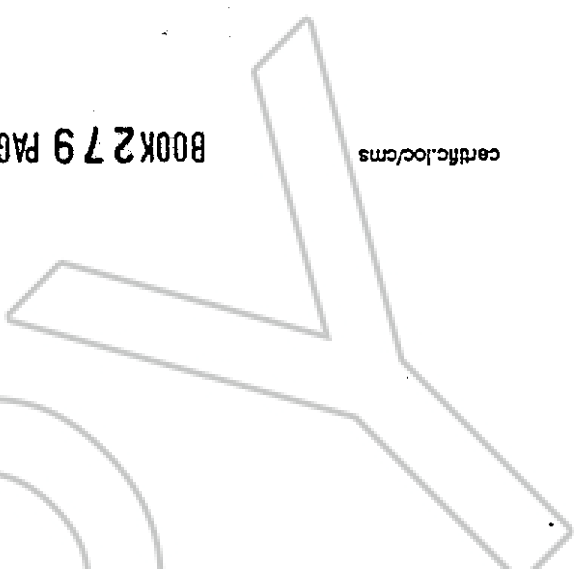
M.N. REBAL/ATI, RECORDER

FEES \$50

156207

BOOK 279 PAGE 243

certificatloc/cms



RCV'D NSO BLM  
94 DEC 16 AM 9:55

156208

CERTIFICATE OF LOCATION  
NEVADA - LODGE MINING CLAIM

KNOW ALL MEN BY THESE PRESENTS, that Kennecott Exploration Company, a Delaware corporation whose address is P.O. Box 11248, Salt Lake City, Utah 84147 with an office at 961 Matley Lane, Suite 120, Reno, Nevada 89502, has located and claimed the Pine-42 Lodge Mining Claim in the following quarter section(s):

|        |            |               |            |     |
|--------|------------|---------------|------------|-----|
| NW 1/4 | Section 31 | Township 26 N | Range 49 E | MDM |
| 1/4    | Section    | Township      | Range      | MDM |
| 1/4    | Section    | Township      | Range      | MDM |
| 1/4    | Section    | Township      | Range      | MDM |

in Eureka County, Nevada, on the 12<sup>th</sup> day of December, 1994.

SAID CLAIM IS A LODGE CLAIM, it being situated in the above mentioned County and State, and is approximately 1500 feet long and 600 feet wide, such that 1480 feet is claimed in a Westerly direction and 20 feet in a Easterly direction from the point of discovery (monument of location), at which the Notice of Location was posted, together with 300 feet on each side of the monument of location and center line of the Claim. The general course of the lode or vein is from the East to the West.

THE NUMBER, LOCATION, AND MARKINGS on each monument are as follows:

| Location               | Markings           | Description              |
|------------------------|--------------------|--------------------------|
| No. 1 Northeast corner | diagram, metal tag | 2" x 2" x 5' wooden post |
| No. 2 Southeast corner | diagram, metal tag | 2" x 2" x 5' wooden post |
| No. 3 Southwest corner | diagram, metal tag | 2" x 2" x 5' wooden post |
| No. 4 Northwest corner | diagram, metal tag | 2" x 2" x 5' wooden post |

A CLAIM MAP as required by NFS 517.040 is included as part of the work of location. DATED this 12<sup>th</sup> day of December, 1994.

KENNECOTT EXPLORATION COMPANY

BY:

*Bill R. King*

BOOK 279 PAGE 244  
OFFICIAL RECORDS  
RECORDED AT THE REQUEST OF  
*Kennecott Exploration*  
94 DEC 19 AM 11:19

EUREKA COUNTY NEVADA  
M.N. REBAL. RECORDED  
FILE NO. 156208  
FEES \$9.50

BOOK 279 PAGE 244

certificat/loc/cms

RCV'D NSO BLM  
94 DEC 16 AM 9:55

**CERTIFICATE OF LOCATION  
NEVADA - LODE MINING CLAIM**

KNOW ALL MEN BY THESE PRESENTS, that Kennecott Exploration Company, a Delaware corporation whose address is P.O. Box 11248, Salt Lake City, Utah 84147 with an office at 961 Matley Lane, Suite 120, Reno, Nevada 89502, has located and claimed the Five-43 Lode Mining Claim in the following quarter section(s):

|                    |                |             |     |
|--------------------|----------------|-------------|-----|
| NE 1/4, Section 31 | Township 26N   | Range 49E   | MDM |
| NW 1/4, Section 31 | Township 26N   | Range 49E   | MDM |
| 1/4, Section _____ | Township _____ | Range _____ | MDM |
| 1/4, Section _____ | Township _____ | Range _____ | MDM |

in Eureka County, Nevada, on the 12<sup>th</sup> day of December 1994.

SAID CLAIM IS A LODE CLAIM, it being situated in the above mentioned County and State, and is approximately 1500 feet long and 600 feet wide, such that 20 feet is claimed in a Westerly direction and 1480 feet in a Easterly direction from the point of discovery (monument of location), at which the Notice of Location was posted, together with 300 feet on each side of the monument of location and center line of the Claim. The general course of the lode or vein is from the East to the West.

THE NUMBER, LOCATION, AND MARKINGS on each monument are as follows:

| Location               | Markings           | Description              |
|------------------------|--------------------|--------------------------|
| No. 1 Northeast corner | diagram, metal tag | 2" x 2" x 5' wooden post |
| No. 2 Southeast corner | diagram, metal tag | 2" x 2" x 5' wooden post |
| No. 3 Southwest corner | diagram, metal tag | 2" x 2" x 5' wooden post |
| No. 4 Northwest corner | diagram, metal tag | 2" x 2" x 5' wooden post |

A CLAIM MAP as required by NRS 517.040 is included as part of the work of location. DATED this 12<sup>th</sup> day of December, 1994.

KENNECOTT EXPLORATION COMPANY  
BY: [Signature]

BOOK 279 PAGE 275  
OFFICIAL RECORDS  
RECORDED AT THE REQUEST OF  
Kennecott Exploration  
94 DEC 19 AM 11:20

EUREKA COUNTY NEVADA  
M.N. REBAL/EA/TI, RECORDER  
FILE NO. 156209  
FEES \$9.50

BOOK 279 PAGE 245

certific/loc/cms

156209

RCV'D NSO BLM  
94 DEC 16 AM 9:55

**CERTIFICATE OF LOCATION  
NEVADA - LODGE MINING CLAIM**

KNOW ALL MEN BY THESE PRESENTS, that Kennecott Exploration Company, a Delaware corporation whose address is P.O. Box 11248, Salt Lake City, Utah 84147 with an office at 961 Matley Lane, Suite 120, Reno, Nevada 89502, has located and claimed the Five-44 Lodge Mining Claim in the following quarter section(s):

|        |            |               |            |     |
|--------|------------|---------------|------------|-----|
| NW 1/4 | Section 31 | Township 26 N | Range 49 E | MDM |
| 1/4    | Section    | Township      | Range      | MDM |
| 1/4    | Section    | Township      | Range      | MDM |
| 1/4    | Section    | Township      | Range      | MDM |

in Eureka County, Nevada, on the 12<sup>th</sup> day of December 1994.

SAID CLAIM IS A LODGE CLAIM, it being situated in the above mentioned County and State, and is approximately 1500 feet long and 600 feet wide, such that 1480 feet is claimed in a Westerly direction and 20 feet in a Easterly direction from the point of discovery (monument of location), at which the Notice of Location was posted, together with 300 feet on each side of the monument of location and center line of the Claim. The general course of the lode or vein is from the East to the West.

THE NUMBER, LOCATION, AND MARKINGS on each monument are as follows:

| Location               | Markings           | Description              |
|------------------------|--------------------|--------------------------|
| No. 1 Northeast corner | diagram, metal tag | 2" x 2" x 5' wooden post |
| No. 2 Southeast corner | diagram, metal tag | 2" x 2" x 5' wooden post |
| No. 3 Southwest corner | diagram, metal tag | 2" x 2" x 5' wooden post |
| No. 4 Northwest corner | diagram, metal tag | 2" x 2" x 5' wooden post |

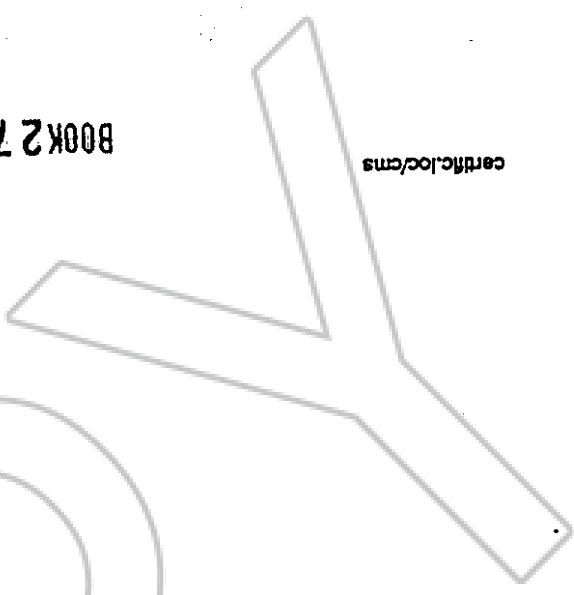
A CLAIM MAP as required by NRS 517.040 is included as part of the work of location. DATED this 12<sup>th</sup> day of December, 1994.

KENNECOTT EXPLORATION COMPANY  
BY: Bill K. [Signature]

BOOK 279 PAGE 246  
OFFICIAL RECORDS  
RECORDED AT THE REQUEST OF  
Kennecott Exploration  
94 DEC 19 AM 11:20  
EUREKA COUNTY NEVADA  
M.N. REBAL EATL. RECORDER  
FILE NO. 156210  
FEES \$950

BOOK 279 PAGE 246

certific./loc/ems



156210

RCVD NSO BLM  
94 DEC 16 AM 9:55

**CERTIFICATE OF LOCATION  
NEVADA - LODI MINING CLAIM**

KNOW ALL MEN BY THESE PRESENTS, that Kennecott Exploration Company, a Delaware corporation whose address is P.O. Box 11248, Salt Lake City, Utah 84147 with an office at 961 Matley Lane, Suite 120, Reno, Nevada 89502, has located and claimed the Five - 45 Lode Mining Claim in the following quarter section(s):

|  |  |  |
|--|--|--|
| NE 1/4, Section 31, Township 26N, Range 49E, MDM | SW 1/4, Section 30, Township 26N, Range 49E, MDM | SE 1/4, Section 30, Township 26N, Range 49E, MDM |
| NE 1/4, Section 31, Township 26N, Range 49E, MDM | SW 1/4, Section 31, Township 26N, Range 49E, MDM | SE 1/4, Section 31, Township 26N, Range 49E, MDM |

in Eureka County, Nevada, on the 12<sup>th</sup> day of December 1994.

SAID CLAIM IS A LODI CLAIM, it being situated in the above mentioned County and State, and is approximately 1500 feet long and 600 feet wide, such that 20 feet is claimed in a Westerly direction and 1480 feet in a Easterly direction from the point of discovery (monument of location), at which the Notice of Location was posted, together with 300 feet on each side of the monument of location and center line of the Claim. The general course of the lode or vein is from the East to the West.

THE NUMBER, LOCATION, AND MARKINGS on each monument are as follows:

| Location | Markings | Description |
|----------|----------|-------------|
|----------|----------|-------------|

|                        |                    |                          |
|------------------------|--------------------|--------------------------|
| No. 1 Northeast corner | diagram, metal tag | 2" x 2" x 5' wooden post |
| No. 2 Southeast corner | diagram, metal tag | 2" x 2" x 5' wooden post |
| No. 3 Southwest corner | diagram, metal tag | 2" x 2" x 5' wooden post |
| No. 4 Northwest corner | diagram, metal tag | 2" x 2" x 5' wooden post |

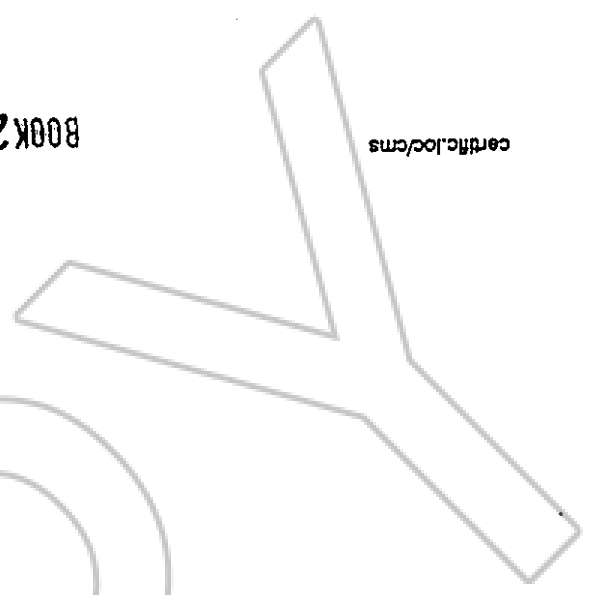
A CLAIM MAP as required by NRS 517.040 is included as part of the work of location. DATED this 12<sup>th</sup> day of December, 1994.

KENNECOTT EXPLORATION COMPANY  
BY: B. C. K. L.

BOOK 279 PAGE 247  
OFFICIAL RECORDS  
RECORDED AT THE REQUEST OF  
Kennecott Exploration  
94 DEC 19 AM 11:20  
EUREKA COUNTY NEVADA  
M.N. REBAL EATI, RECORDER  
FILE NO. 156211  
FEES \$9.50

BOOK 279 PAGE 247

certific.loc/cms



94 DEC 16 AM 9:55

RCV'D NSU BLM

156212

**CERTIFICATE OF LOCATION  
NEVADA - LODGE MINING CLAIM**

KNOW ALL MEN BY THESE PRESENTS, that Kennecott Exploration Company, a Delaware corporation whose address is P.O. Box 11248, Salt Lake City, Utah 84147 with an office at 961 Matley Lane, Suite 120, Reno, Nevada 89502, has located and claimed the Pine-46 Lode Mining Claim in the following quarter section(s):

|         |         |    |          |      |       |      |     |
|---------|---------|----|----------|------|-------|------|-----|
| NW 1/4, | Section | 31 | Township | 26 N | Range | 49 E | MDM |
| SW 1/4, | Section | 30 | Township | 26 N | Range | 49 E | MDM |
| 1/4,    | Section |    | Township |      | Range |      | MDM |
| 1/4,    | Section |    | Township |      | Range |      | MDM |

in Fureka County, Nevada, on the 12<sup>th</sup> day of December, 1994.

SAID CLAIM IS A LODGE CLAIM, it being situated in the above mentioned County and State, and is approximately 1500 feet long and 600 feet wide, such that 1480 feet is claimed in a Westerly direction and 20 feet in a Easterly direction from the point of discovery (monument of location), at which the Notice of Location was posted, together with 300 feet on each side of the monument of location and center line of the Claim. The general course of the lode or vein is from the East to the West.

THE NUMBER, LOCATION, AND MARKINGS on each monument are as follows:

| Location               | Markings           | Description              |
|------------------------|--------------------|--------------------------|
| No. 1 Northeast corner | diagram, metal tag | 2" x 2" x 5' wooden post |
| No. 2 Southeast corner | diagram, metal tag | 2" x 2" x 5' wooden post |
| No. 3 Southwest corner | diagram, metal tag | 2" x 2" x 5' wooden post |
| No. 4 Northwest corner | diagram, metal tag | 2" x 2" x 5' wooden post |

A CLAIM MAP as required by NRS 517.040 is included as part of the work of location. DATED this 12<sup>th</sup> day of December, 1994.

KENNECOTT EXPLORATION COMPANY

BY:

BOOK 279 PAGE 248

OFFICIAL RECORDS

RECORDED AT THE REQUEST OF

*Kennecott Exploration*

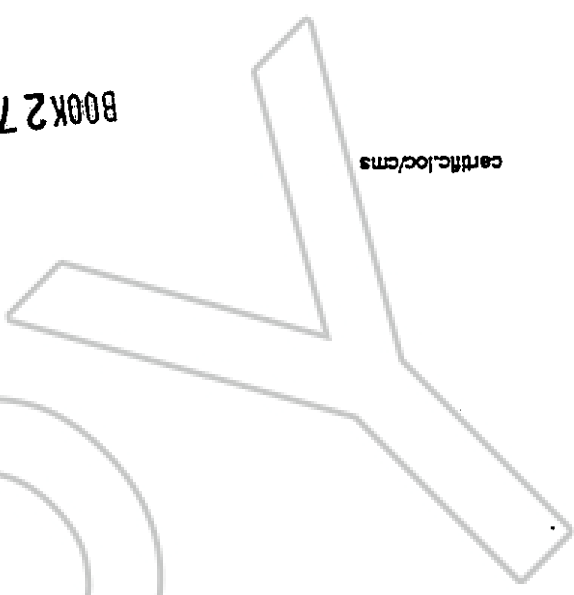
94 DEC 19 AM 11:20

EURÉKA COUNTY NEVADA  
M.N. REBALZATI, RECORDER  
FILE NO. \_\_\_\_\_  
FEES \$9.50

156212

BOOK 279 PAGE 248

certific/loc/cms



**CERTIFICATE OF LOCATION  
NEVADA - LODGE MINING CLAIM**

KNOW ALL MEN BY THESE PRESENTS, that Kennecott Exploration Company, a Delaware corporation whose address is P.O. Box 11248, Salt Lake City, Utah 84147 with an office at 961 Matley Lane, Suite 120, Reno, Nevada 89502, has located and claimed the Pine-47 Lodge Mining Claim in the following quarter section(s):

|                    |               |            |     |
|--------------------|---------------|------------|-----|
| NE 1/4, Section 6  | Township 25 N | Range 49 E | MDM |
| SW 1/4, Section 32 | Township 26 N | Range 49 E | MDM |
| SE 1/4, Section 31 | Township 26 N | Range 49 E | MDM |
| SW 1/4, Section 32 | Township 26 N | Range 49 E | MDM |
| SE 1/4, Section 31 | Township 26 N | Range 49 E | MDM |
| SW 1/4, Section 32 | Township 26 N | Range 49 E | MDM |

in Eureka County, Nevada, on the 12<sup>th</sup> day of December 1994.

SAID CLAIM IS A LODGE CLAIM, it being situated in the above mentioned County and State, and is approximately 1500 feet long and 600 feet wide, such that 20 feet is claimed in a Westerly direction and 1480 feet in a Easterly direction from the point of discovery (monument of location), at which the Notice of Location was posted, together with 300 feet on each side of the monument of location and center line of the Claim. The general course of the lode or vein is from the East to the West.

THE NUMBER, LOCATION, AND MARKINGS on each monument are as follows:

| Location               | Markings           | Description              |
|------------------------|--------------------|--------------------------|
| No. 1 Northeast corner | diagram, metal tag | 2" x 2" x 5' wooden post |
| No. 2 Southeast corner | diagram, metal tag | 2" x 2" x 5' wooden post |
| No. 3 Southwest corner | diagram, metal tag | 2" x 2" x 5' wooden post |
| No. 4 Northwest corner | diagram, metal tag | 2" x 2" x 5' wooden post |

A CLAIM MAP as required by NRS 517.040 is included as part of the work of location.

DATED this 12<sup>th</sup> day of December, 1994.

KENNECOTT EXPLORATION COMPANY

BY:

BOOK 279 PAGE 249  
OFFICIAL RECORDS  
RECORDED AT THE REQUEST OF  
*Kennecott Exploration*  
94 DEC 19 AM 11:20  
EUREKA COUNTY NEVADA  
M.N. REBAL/ATI, RECORDER  
FILE NO. \_\_\_\_\_  
FEES \$9.50

156213

BOOK 279 PAGE 249

certific.loc/cms

RCVD NSO BLM

94 DEC 16 AM 9:55

CERTIFICATE OF LOCATION  
NEVADA - LODGE MINING CLAIM

KNOW ALL MEN BY THESE PRESENTS, that Kennecott Exploration Company, a Delaware corporation whose address is P.O. Box 11248, Salt Lake City, Utah 84147 with an office at 961 Matley Lane, Suite 120, Reno, Nevada 89502, has located and claimed the Line - 48 Lodge Mining Claim in the following quarter section(s):

|   |   |  |  |
|---|---|--|--|
| NE 1/4, Section 6, Township 25N, Range 49E, MDM | NW 1/4, Section 6, Township 25N, Range 49E, MDM | SE 1/4, Section 31, Township 26N, Range 49E, MDM | SW 1/4, Section 31, Township 26N, Range 49E, MDM |
|---|---|--|--|

in Eureka County, Nevada, on the 12<sup>th</sup> day of December, 1994.

SAID CLAIM IS A LODGE CLAIM, it being situated in the above mentioned County and State, and is approximately 1500 feet long and 600 feet wide, such that 1480 feet is claimed in a Westerly direction and 20 feet in a Easterly direction from the point of discovery (monument of location), at which the Notice of Location was posted, together with 300 feet on each side of the monument of location and center line of the Claim. The general course of the lode or vein is from the EAST to the WEST.

THE NUMBER, LOCATION, AND MARKINGS on each monument are as follows:

| Location               | Markings           | Description              |
|------------------------|--------------------|--------------------------|
| No. 1 Northeast corner | diagram, metal tag | 2" x 2" x 5' wooden post |
| No. 2 Southeast corner | diagram, metal tag | 2" x 2" x 5' wooden post |
| No. 3 Southwest corner | diagram, metal tag | 2" x 2" x 5' wooden post |
| No. 4 Northwest corner | diagram, metal tag | 2" x 2" x 5' wooden post |

A CLAIM MAP as required by NRS 517.040 is included as part of the work of location.

DATED this 12<sup>th</sup> day of December, 1994.

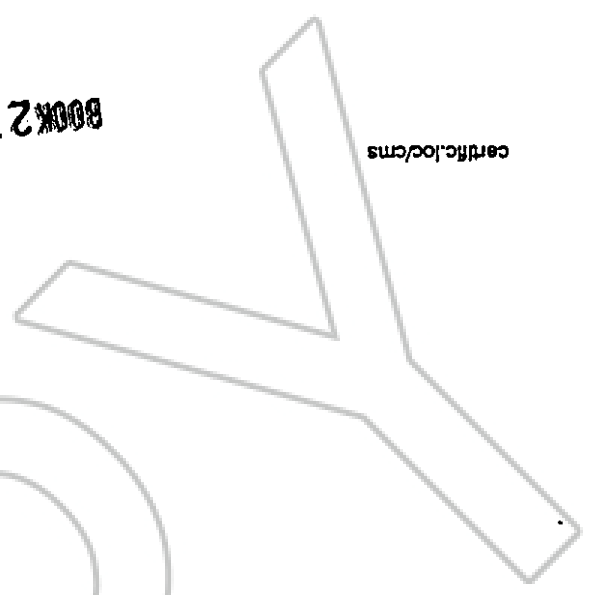
KENNECOTT EXPLORATION COMPANY

BY: [Signature]

BOOK 279 PAGE 250  
OFFICIAL RECORDS  
RECORDED AT THE REQUEST OF  
Renewed Application  
94 DEC 19 AM 11:20  
EUREKA COUNTY NEVADA  
M.N. REBAL EATL. RECORDER  
FILE NO. 156214  
FEES \$250

BOOK 279 PAGE 250

certific.loc/cms





94 DEC 16 AM 9:55

RCV'D NSO BLM

**CERTIFICATE OF LOCATION  
NEVADA - LODE MINING CLAIM**

**156215**

KNOW ALL MEN BY THESE PRESENTS, that Kennecott Exploration Company, a Delaware corporation whose address is P.O. Box 11248, Salt Lake City, Utah 84147 with an office at 961 Matley Lane, Suite 120, Reno, Nevada 89502, has located and claimed the Five-49 Lode Mining Claim in the following quarter section(s):

|     |          |     |          |     |       |     |       |     |
|-----|----------|-----|----------|-----|-------|-----|-------|-----|
| 32  | Section  | 31  | Section  | 49E | Range | 49E | Range | MDM |
| 32N | Township | 26N | Township | 49E | Range | 49E | Range | MDM |
| 1/4 | Section  | 31  | Section  | 49E | Range | 49E | Range | MDM |
| 1/4 | Section  | 31  | Section  | 49E | Range | 49E | Range | MDM |

in Eureka County, Nevada, on the 12<sup>th</sup> day of December 1994.

SAID CLAIM IS A LODE CLAIM, it being situated in the above mentioned County and State, and is approximately 1500 feet long and 600 feet wide, such that 20 feet is claimed in a westerly direction and 1480 feet in a easterly direction from the point of discovery (monument of location), at which the Notice of Location was posted, together with 300 feet on each side of the monument of location and center line of the Claim. The general course of the lode or vein is from the East to the West.

THE NUMBER, LOCATION, AND MARKINGS on each monument are as follows:

| Location               | Markings           | Description              |
|------------------------|--------------------|--------------------------|
| No. 1 Northeast corner | diagram, metal tag | 2" x 2" x 5' wooden post |
| No. 2 Southeast corner | diagram, metal tag | 2" x 2" x 5' wooden post |
| No. 3 Southwest corner | diagram, metal tag | 2" x 2" x 5' wooden post |
| No. 4 Northwest corner | diagram, metal tag | 2" x 2" x 5' wooden post |

A CLAIM MAP as required by NRS 517.040 is included as part of the work of location. DATED this 12<sup>th</sup> day of December, 1994.

KENNECOTT EXPLORATION COMPANY

BY:

BOOK 279 PAGE 251

OFFICIAL RECORDS

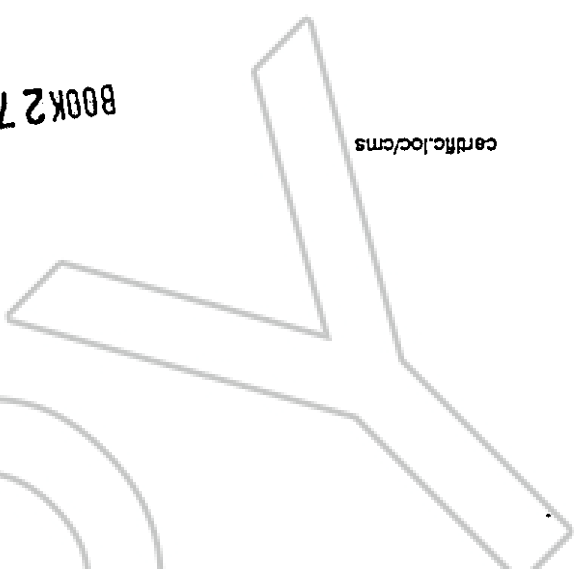
RECORDED AT THE REQUEST OF  
*Kennecott Exploration*

94 DEC 19 AM 11:20

EUREKA COUNTY NEVADA  
M.N. REBALATI, RECORDER  
FILE NO. **156215**  
FEES \$ 9.50

BOOK 279 PAGE 251

certific.loc/cms



RCV'D NSO BLM  
94 DEC 16 AM 9:55

**CERTIFICATE OF LOCATION  
NEVADA - LODE MINING CLAIM**

**156216**

KNOW ALL MEN BY THESE PRESENTS, that Kennecott Exploration Company, a Delaware corporation whose address is P.O. Box 11248, Salt Lake City, Utah 84147 with an office at 961 Matley Lane, Suite 120, Reno, Nevada 89502, has located and claimed the Pine-50 Lode Mining Claim in the following quarter section(s):

|    |              |    |          |     |       |     |     |
|----|--------------|----|----------|-----|-------|-----|-----|
| SE | 1/4, Section | 31 | Township | 26N | Range | 49E | MDM |
|    | 1/4, Section |    | Township |     | Range |     | MDM |
|    | 1/4, Section |    | Township |     | Range |     | MDM |
|    | 1/4, Section |    | Township |     | Range |     | MDM |

in Eureka County, Nevada, on the 12th day of December 1994.

SAID CLAIM IS A LODE CLAIM, it being situated in the above mentioned County and State, and is approximately 1500 feet long and 600 feet wide, such that 1480 feet is claimed in a Westerly direction and 20 feet in a Easterly direction from the point of discovery (monument of location), at which the Notice of Location was posted, together with 300 feet on each side of the monument of location and center line of the Claim. The general course of the lode or vein is from the EAST to the WEST.

THE NUMBER, LOCATION, AND MARKINGS on each monument are as follows:

| Location               | Markings           | Description              |
|------------------------|--------------------|--------------------------|
| No. 1 Northeast corner | diagram, metal tag | 2" x 2" x 5' wooden post |
| No. 2 Southeast corner | diagram, metal tag | 2" x 2" x 5' wooden post |
| No. 3 Southwest corner | diagram, metal tag | 2" x 2" x 5' wooden post |
| No. 4 Northwest corner | diagram, metal tag | 2" x 2" x 5' wooden post |

A CLAIM MAP as required by NRS 517.040 is included as part of the work of location. DATED this 12th day of December, 1994.

KENNECOTT EXPLORATION COMPANY

BY: [Signature]

BOOK 279 PAGE 252  
OFFICIAL RECORDS  
RECORDED AT THE REQUEST OF  
Kennecott Exploration  
94 DEC 19 AM 11:20

EUREKA COUNTY NEVADA  
M.N. REBAL/ATI, RECORDER  
FILE NO. 156216  
FEES 950

BOOK 279 PAGE 252

certific:loc/cms

94 DEC 16 AM 9:55

RCV'D NSO BLM

**CERTIFICATE OF LOCATION  
NEVADA - LODGE MINING CLAIM**

**KNOW ALL MEN BY THESE PRESENTS**, that Kennecott Exploration Company, a Delaware corporation whose address is P.O. Box 11248, Salt Lake City, Utah 84147 with an office at 961 Matley Lane, Suite 120, Reno, Nevada 89502, has located and claimed the Five-51 Lode Mining Claim in the following quarter section(s):

|            |              |           |     |
|------------|--------------|-----------|-----|
| Section 32 | Township 26N | Range 49E | MDM |
| Section 31 | Township 26N | Range 49E | MDM |
| Section 14 | Township 26N | Range 49E | MDM |
| Section 14 | Township 26N | Range 49E | MDM |
| Section 14 | Township 26N | Range 49E | MDM |

in Eureka County, Nevada, on the 12<sup>th</sup> day of December 1994.

**SAID CLAIM IS A LODGE CLAIM**, it being situated in the above mentioned County and State, and is approximately 1500 feet long and 600 feet wide, such that 20 feet is claimed in a Westerly direction and 1480 feet in a Easterly direction from the point of discovery (monument of location), at which the Notice of Location was posted, together with 300 feet on each side of the monument of location and center line of the Claim. The general course of the lode or vein is from the East to the West.

**THE NUMBER, LOCATION, AND MARKINGS** on each monument are as follows:

| Location               | Markings           | Description              |
|------------------------|--------------------|--------------------------|
| No. 1 Northeast corner | diagram, metal tag | 2" x 2" x 5' wooden post |
| No. 2 Southeast corner | diagram, metal tag | 2" x 2" x 5' wooden post |
| No. 3 Southwest corner | diagram, metal tag | 2" x 2" x 5' wooden post |
| No. 4 Northwest corner | diagram, metal tag | 2" x 2" x 5' wooden post |

**A CLAIM MAP** as required by NRS 517.040 is included as part of the work of location. DATED this 12<sup>th</sup> day of December, 1994.

**KENNECOTT EXPLORATION COMPANY**

BY:

BOOK 279 PAGE 253

OFFICIAL RECORDS

RECORDED AT THE REQUEST OF

*Kennecott Exploration*

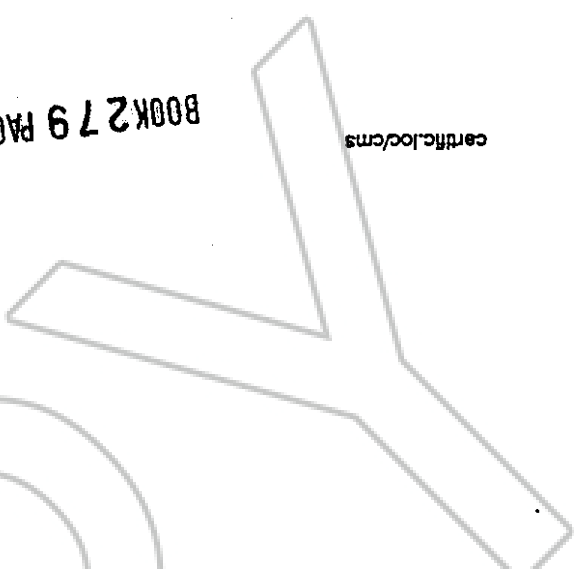
94 DEC 19 AM 11:21

EUREKA COUNTY NEVADA  
M.M. REBALATI, RECORDER  
FILE NO. \_\_\_\_\_  
FEES \$9.50

156217

BOOK 279 PAGE 253

certific.loc/cms



RCV'D NSO BLM 94 DEC 16 AM 9:55

156218

CERTIFICATE OF LOCATION NEVADA - LODE MINING CLAIM

KNOW ALL MEN BY THESE PRESENTS, that Kennecott Exploration Company, a Delaware corporation whose address is P.O. Box 11248, Salt Lake City, Utah 84147 with an office at 961 Matley Lane, Suite 120, Reno, Nevada 89502, has located and claimed the Pine-52 Lode Mining Claim in the following quarter section(s):

|         |         |    |          |      |       |      |     |
|---------|---------|----|----------|------|-------|------|-----|
| SE 1/4, | Section | 31 | Township | 26 N | Range | 49 E | MDM |
| 1/4,    | Section |    | Township |      | Range |      | MDM |
| 1/4,    | Section |    | Township |      | Range |      | MDM |
| 1/4,    | Section |    | Township |      | Range |      | MDM |

in Eureka County, Nevada, on the 12<sup>th</sup> day of December, 1994.

SAID CLAIM IS A LODE CLAIM, it being situated in the above mentioned County and State, and is approximately 1500 feet long and 600 feet wide, such that 1480 feet is claimed in a Westerly direction and 20 feet in a Easterly direction from the point of discovery (monument of location), at which the Notice of Location was posted, together with 300 feet on each side of the monument of location and center line of the Claim. The general course of the lode or vein is from the East to the West.

THE NUMBER, LOCATION, AND MARKINGS on each monument are as follows:

| Location | Markings | Description |
|----------|----------|-------------|
|----------|----------|-------------|

- |                        |                    |                          |
|------------------------|--------------------|--------------------------|
| No. 1 Northeast corner | diagram, metal tag | 2" x 2" x 5' wooden post |
| No. 2 Southeast corner | diagram, metal tag | 2" x 2" x 5' wooden post |
| No. 3 Southwest corner | diagram, metal tag | 2" x 2" x 5' wooden post |
| No. 4 Northwest corner | diagram, metal tag | 2" x 2" x 5' wooden post |

A CLAIM MAP as required by NRS 517.040 is included as part of the work of location.

DATED this 12<sup>th</sup> day of December, 1994.

KENNECOTT EXPLORATION COMPANY

BY:

*[Signature]*

BOOK 279 PAGE 254

OFFICIAL RECORDS  
RECORDED AT THE REQUEST OF  
*Kennecott Exploration*  
94 DEC 19 AM 11:21

EUREKA COUNTY NEVADA  
M.N. REBALCATE, RECORDER  
FILE NO. \_\_\_\_\_  
FEES \$9.50

156218

certific.loc/cms

BOOK 279 PAGE 254

CERTIFICATE OF LOCATION  
NEVADA - LODE MINING CLAIM

KNOW ALL MEN BY THESE PRESENTS, that Kennecott Exploration Company, a Delaware corporation whose address is P.O. Box 11248, Salt Lake City, Utah 84147 with an office at 961 Matley Lane, Suite 120, Reno, Nevada 89502, has located and claimed the Line-53 Lode Mining Claim in the following quarter section(s):

|                    |              |           |     |
|--------------------|--------------|-----------|-----|
| SW 1/4, Section 32 | Township 26N | Range 49E | MDM |
| SE 1/4, Section 31 | Township 26N | Range 49E | MDM |
| NE 1/4, Section 31 | Township 26N | Range 49E | MDM |
| SE 1/4, Section 32 | Township 26N | Range 49E | MDM |

in Eureka County, Nevada, on the 12<sup>th</sup> day of December 1994.

SAID CLAIM IS A LODE CLAIM, it being situated in the above mentioned County and State, and is approximately 1500 feet long and 600 feet wide, such that 20 feet is claimed in a westerly direction and 1480 feet in a easterly direction from the point of discovery (monument of location), at which the Notice of Location was posted, together with 300 feet on each side of the monument of location and center line of the Claim. The general course of the lode or vein is from the East to the West.

THE NUMBER, LOCATION, AND MARKINGS on each monument are as follows:

| Location               | Markings           | Description              |
|------------------------|--------------------|--------------------------|
| No. 1 Northeast corner | diagram, metal tag | 2" x 2" x 5' wooden post |
| No. 2 Southeast corner | diagram, metal tag | 2" x 2" x 5' wooden post |
| No. 3 Southwest corner | diagram, metal tag | 2" x 2" x 5' wooden post |
| No. 4 Northwest corner | diagram, metal tag | 2" x 2" x 5' wooden post |

A CLAIM MAP as required by NRS 517.040 is included as part of the work of location. DATED this 12<sup>th</sup> day of December, 1994.

KENNECOTT EXPLORATION COMPANY  
BY: [Signature]

BOOK 279 PAGE 255  
PAGE 255  
OFFICIAL RECORDS  
RECORDED AT THE REQUEST OF  
Kennecott Exploration  
94 DEC 19 AM 11:21

EUREKA COUNTY NEVADA  
M.H. REBALATI, RECORDER  
FILE NO. 156219  
FEES \$9.50

certific./loc/cms

BOOK 279 PAGE 255

156220

CERTIFICATE OF LOCATION  
NEVADA - LODE MINING CLAIM

RCV.D.NSO BLM

94 DEC 16 AM 9:55

KNOW ALL MEN BY THESE PRESENTS, that Kennecott Exploration Company, a Delaware corporation whose address is P.O. Box 11248, Salt Lake City, Utah 84147 with an office at 961 Matley Lane, Suite 120, Reno, Nevada 89502, has located and claimed the Pine-54 Lode Mining Claim in the following quarter section(s):

|         |            |              |           |     |
|---------|------------|--------------|-----------|-----|
| SE 1/4, | Section 31 | Township 26N | Range 49E | MDM |
| 1/4,    | Section    | Township     | Range     | MDM |
| 1/4,    | Section    | Township     | Range     | MDM |
| 1/4,    | Section    | Township     | Range     | MDM |
| 1/4,    | Section    | Township     | Range     | MDM |

in Eureka County, Nevada, on the 12<sup>th</sup> day of December 1994.

SAID CLAIM IS A LODE CLAIM, it being situated in the above mentioned County and State, and is approximately 1500 feet long and 600 feet wide, such that 1480 feet is claimed in a Westerly direction and 20 feet in a Easterly direction from the point of discovery (monument of location), at which the Notice of Location was posted, together with 300 feet on each side of the monument of location and center line of the Claim. The general course of the lode or vein is from the East to the West.

THE NUMBER, LOCATION, AND MARKINGS on each monument are as follows:

| Location               | Markings           | Description              |
|------------------------|--------------------|--------------------------|
| No. 1 Northeast corner | diagram, metal tag | 2" x 2" x 5' wooden post |
| No. 2 Southeast corner | diagram, metal tag | 2" x 2" x 5' wooden post |
| No. 3 Southwest corner | diagram, metal tag | 2" x 2" x 5' wooden post |
| No. 4 Northwest corner | diagram, metal tag | 2" x 2" x 5' wooden post |

A CLAIM MAP as required by NRS 517.040 is included as part of the work of location. DATED this 12<sup>th</sup> day of December, 1994.

KENNECOTT EXPLORATION COMPANY

BY:

BOOK 279 PAGE 256  
OFFICIAL RECORDS  
RECORDED AT THE REQUEST OF  
Kennecott Exploration  
94 DEC 19 AM 11:21

EUREKA COUNTY NEVADA  
M.N. REBAL/ATI, RECORDER  
FILE NO. \_\_\_\_\_  
FEES \$ 2.50

156220

BOOK 279 PAGE 256

certific.loc/cms

156221

RCV'D NSO BLM

94 DEC 16 AM 9:55

CERTIFICATE OF LOCATION  
NEVADA - LODGE MINING CLAIM

KNOW ALL MEN BY THESE PRESENTS, that Kennecott Exploration Company, a Delaware corporation whose address is P.O. Box 11248, Salt Lake City, Utah 84147 with an office at 961 Matley Lane, Suite 120, Reno, Nevada 89502, has located and claimed the Five-55 Lode Mining Claim in the following quarter section(s):

|  |  |  |  |
|--|--|--|--|
| NW 1/4, Section 32, Township 26N, Range 49E, MDM | SE 1/4, Section 32, Township 26N, Range 49E, MDM | SW 1/4, Section 32, Township 26N, Range 49E, MDM | NE 1/4, Section 31, Township 26N, Range 49E, MDM |
| NW 1/4, Section 31, Township 26N, Range 49E, MDM | SE 1/4, Section 31, Township 26N, Range 49E, MDM | SW 1/4, Section 31, Township 26N, Range 49E, MDM | NE 1/4, Section 31, Township 26N, Range 49E, MDM |

in Eureka County, Nevada, on the 12<sup>th</sup> day of December, 1994.

SAID CLAIM IS A LODGE CLAIM, it being situated in the above mentioned County and State, and is approximately 1500 feet long and 600 feet wide, such that 20 feet is claimed in a westerly direction and 1480 feet in a easterly direction from the point of discovery (monument of location), at which the Notice of Location was posted, together with 300 feet on each side of the monument of location and center line of the Claim. The general course of the lode or vein is from the East to the West.

THE NUMBER, LOCATION, AND MARKINGS on each monument are as follows:

| Location               | Markings           | Description              |
|------------------------|--------------------|--------------------------|
| No. 1 Northeast corner | diagram, metal tag | 2" x 2" x 5' wooden post |
| No. 2 Southeast corner | diagram, metal tag | 2" x 2" x 5' wooden post |
| No. 3 Southwest corner | diagram, metal tag | 2" x 2" x 5' wooden post |
| No. 4 Northwest corner | diagram, metal tag | 2" x 2" x 5' wooden post |

A CLAIM MAP as required by NRS 517.040 is included as part of the work of location. DATED this 12<sup>th</sup> day of December, 1994.

KENNECOTT EXPLORATION COMPANY

BY:

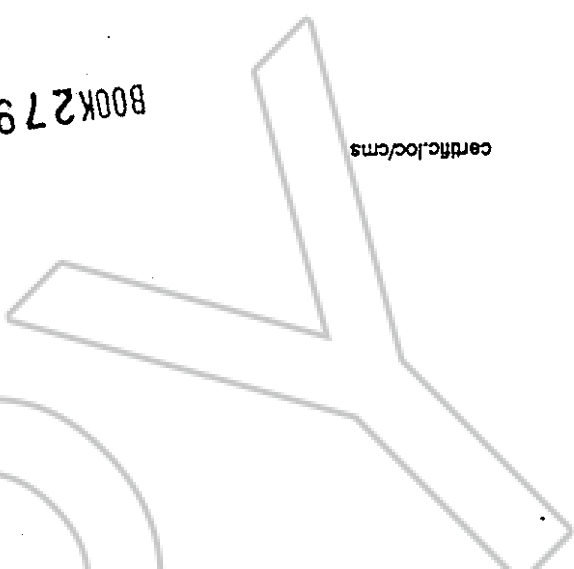
BOOK 279 PAGE 257  
OFFICIAL RECORDS  
RECORDED AT THE REQUEST OF  
*Kennecott Exploration*  
94 DEC 19 AM 11:21

EUREKA COUNTY NEVADA  
M.N. REBALANCE RECORDER  
FILE NO. \_\_\_\_\_  
FEES \$50

156221

BOOK 279 PAGE 257

certific.loc/cms



94 DEC 16 AM 9:55

RCV.D NSO BLM

CERTIFICATE OF LOCATION  
NEVADA - LODE MINING CLAIM

KNOW ALL MEN BY THESE PRESENTS, that Kennecott Exploration Company, a Delaware corporation whose address is P.O. Box 11248, Salt Lake City, Utah 84147 with an office at 961 Matley Lane, Suite 120, Reno, Nevada 89502, has located and claimed the Five-56 Lode Mining Claim in the following quarter section(s):

|                    |                |             |     |
|--------------------|----------------|-------------|-----|
| NE 1/4, Section 31 | Township 26N   | Range 49E   | MDM |
| SE 1/4, Section 31 | Township 26N   | Range 49E   | MDM |
| 1/4, Section _____ | Township _____ | Range _____ | MDM |
| 1/4, Section _____ | Township _____ | Range _____ | MDM |

in Eureka County, Nevada, on the 12th day of December 1994.

SAID CLAIM IS A LODE CLAIM, it being situated in the above mentioned County and State, and is approximately 1500 feet long and 600 feet wide, such that 1480 feet is claimed in a Westerly direction and 20 feet in a Easterly direction from the point of discovery (monument of location), at which the Notice of Location was posted, together with 300 feet on each side of the monument of location and center line of the Claim. The general course of the lode or vein is from the East to the West.

THE NUMBER, LOCATION, AND MARKINGS on each monument are as follows:

| Location               | Markings           | Description              |
|------------------------|--------------------|--------------------------|
| No. 1 Northeast corner | diagram, metal tag | 2" x 2" x 5' wooden post |
| No. 2 Southeast corner | diagram, metal tag | 2" x 2" x 5' wooden post |
| No. 3 Southwest corner | diagram, metal tag | 2" x 2" x 5' wooden post |
| No. 4 Northwest corner | diagram, metal tag | 2" x 2" x 5' wooden post |

A CLAIM MAP as required by NRS 517.040 is included as part of the work of location. DATED this 12th day of December, 1994.

KENNECOTT EXPLORATION COMPANY

BY: [Signature]

BOOK 279 PAGE 258  
OFFICIAL RECORDS  
RECORDED AT THE REQUEST OF  
Kennecott Exploration  
94 DEC 19 AM 11:21

EUREKA COUNTY NEVADA  
M.N. REBAL EATI, RECORDER  
FILE NO. 156222  
FEES \$9.50

BOOK 279 PAGE 258

certificat/loc/clms



94 DEC 16 AM 9:55

CERTIFICATE OF LOCATION  
NEVADA - LODE MINING CLAIM

KNOW ALL MEN BY THESE PRESENTS, that Kennecott Exploration Company, a Delaware corporation whose address is P.O. Box 11248, Salt Lake City, Utah 84147 with an office at 961 Matley Lane, Suite 120, Reno, Nevada 89502, has located and claimed the Five-57 Lode Mining Claim in the following quarter section(s):

|         |     |          |     |       |     |     |
|---------|-----|----------|-----|-------|-----|-----|
| Section | 32  | Township | 26N | Range | 49E | MDM |
| Section | 31  | Township | 26N | Range | 49E | MDM |
| Section | 1/4 | Township |     | Range |     | MDM |
| Section | 1/4 | Township |     | Range |     | MDM |

in Eureka County, Nevada, on the 12<sup>th</sup> day of December 1994.

SAID CLAIM IS A LODE CLAIM, it being situated in the above mentioned County and State, and is approximately 1500 feet long and 600 feet wide, such that 20 feet is claimed in a Westerly direction and 1480 feet in a Easterly direction from the point of discovery (monument of location), at which the Notice of Location was posted, together with 300 feet on each side of the monument of location and center line of the Claim. The general course of the lode or vein is from the East to the West.

THE NUMBER, LOCATION, AND MARKINGS on each monument are as follows:

| Location | Markings | Description |
|----------|----------|-------------|
|----------|----------|-------------|

|                        |                    |                          |
|------------------------|--------------------|--------------------------|
| No. 1 Northeast corner | diagram, metal tag | 2" x 2" x 5' wooden post |
| No. 2 Southeast corner | diagram, metal tag | 2" x 2" x 5' wooden post |
| No. 3 Southwest corner | diagram, metal tag | 2" x 2" x 5' wooden post |
| No. 4 Northwest corner | diagram, metal tag | 2" x 2" x 5' wooden post |

A CLAIM MAP as required by NRS 517.040 is included as part of the work of location. DATED this 12<sup>th</sup> day of December, 1994.

KENNECOTT EXPLORATION COMPANY

BY:

BOOK 279 PAGE 259

OFFICIAL RECORDS  
RECORDED AT THE REQUEST OF  
*Kennecott Exploration*

94 DEC 19 AM 11:21

EUREKA COUNTY NEVADA  
M.N. REBAL. RECORDER  
FILE NO. 156223  
FEES \$9.50

certific.loc/cms

BOOK 279 PAGE 259

certificatloc/cms

BOOK 279 PAGE 260

156224  
EUREKA COUNTY NEVADA  
M.N. REBAL EATL. RECORDER  
FILE NO. FEES \$9.50  
BOOK 279 PAGE 260  
OFFICIAL RECORDS  
RECORDED AT THE REQUEST OF  
Kennecott Exploration  
94 DEC 19 AM 11:22

BY: [Signature]  
KENNECOTT EXPLORATION COMPANY

DATED this 12th day of December, 1994.

A CLAIM MAP as required by NRS 517.040 is included as part of the work of location.

|       |                  |                    |                          |
|-------|------------------|--------------------|--------------------------|
| No. 1 | Northeast corner | diagram, metal tag | 2" x 2" x 5' wooden post |
| No. 2 | Southeast corner | diagram, metal tag | 2" x 2" x 5' wooden post |
| No. 3 | Southwest corner | diagram, metal tag | 2" x 2" x 5' wooden post |
| No. 4 | Northwest corner | diagram, metal tag | 2" x 2" x 5' wooden post |

Location                      Markings                      Description

THE NUMBER, LOCATION, AND MARKINGS on each monument are as follows:

SAID CLAIM IS A LODGE CLAIM, it being situated in the above mentioned County and State, and is approximately 1500 feet long and 600 feet wide, such that 1480 feet is claimed in a Westerly direction and 20 feet in a Easterly direction from the point of discovery (monument of location), at which the Notice of Location was posted, together with 300 feet on each side of the monument of location and center line of the Claim. The general course of the lode or vein is from the East to the West.

in Eureka County, Nevada, on the 12th day of December, 1994.

|                |         |           |          |            |       |            |     |
|----------------|---------|-----------|----------|------------|-------|------------|-----|
| <u>NE</u> 1/4, | Section | <u>31</u> | Township | <u>26N</u> | Range | <u>49E</u> | MDM |
| 1/4,           | Section |           | Township |            | Range |            | MDM |
| 1/4,           | Section |           | Township |            | Range |            | MDM |
| 1/4,           | Section |           | Township |            | Range |            | MDM |

KNOW ALL MEN BY THESE PRESENTS, that Kennecott Exploration Company, a Delaware corporation whose address is P.O. Box 11248, Salt Lake City, Utah 84147 with an office at 961 Matley Lane, Suite 120, Reno, Nevada 89502, has located and claimed the Line-58 Lode Mining Claim in the following quarter section(s):

CERTIFICATE OF LOCATION  
NEVADA - LODGE MINING CLAIM

94 DEC 16 AM 9:55

RCV.D HSO BLM

156224

156225

RCV'D NSO BLM  
94 DEC 16 AM 9:56

CERTIFICATE OF LOCATION  
NEVADA - LODGE MINING CLAIM

KNOW ALL MEN BY THESE PRESENTS, that Kennecott Exploration Company, a Delaware corporation whose address is P.O. Box 11248, Salt Lake City, Utah 84147 with an office at 961 Matley Lane, Suite 120, Reno, Nevada 89502, has located and claimed the Line-59 Lodge Mining Claim in the following quarter section(s):

|        |            |              |           |     |
|--------|------------|--------------|-----------|-----|
| NW 1/4 | Section 32 | Township 26N | Range 49E | MDM |
| NE 1/4 | Section 31 | Township 26N | Range 49E | MDM |
| 1/4    | Section    | Township     | Range     | MDM |
| 1/4    | Section    | Township     | Range     | MDM |
| 1/4    | Section    | Township     | Range     | MDM |

in Eureka County, Nevada, on the 12<sup>th</sup> day of December, 1994.

SAID CLAIM IS A LODGE CLAIM, it being situated in the above mentioned County and State, and is approximately 1500 feet long and 600 feet wide, such that 20 feet is claimed in a Westerly direction and 1480 feet in a Easterly direction from the point of discovery (monument of location), at which the Notice of Location was posted, together with 300 feet on each side of the monument of location and center line of the Claim. The general course of the lode or vein is from the East to the West.

THE NUMBER, LOCATION, AND MARKINGS on each monument are as follows:

| Location               | Markings           | Description              |
|------------------------|--------------------|--------------------------|
| No. 1 Northeast corner | diagram, metal tag | 2" x 2" x 5' wooden post |
| No. 2 Southeast corner | diagram, metal tag | 2" x 2" x 5' wooden post |
| No. 3 Southwest corner | diagram, metal tag | 2" x 2" x 5' wooden post |
| No. 4 Northwest corner | diagram, metal tag | 2" x 2" x 5' wooden post |

A CLAIM MAP as required by NRS 517.040 is included as part of the work of location.

DATED this 12<sup>th</sup> day of December, 1994.

KENNECOTT EXPLORATION COMPANY

BY:

BOOK 279 PAGE 261

OFFICIAL RECORDS

RECORDED AT THE REQUEST OF

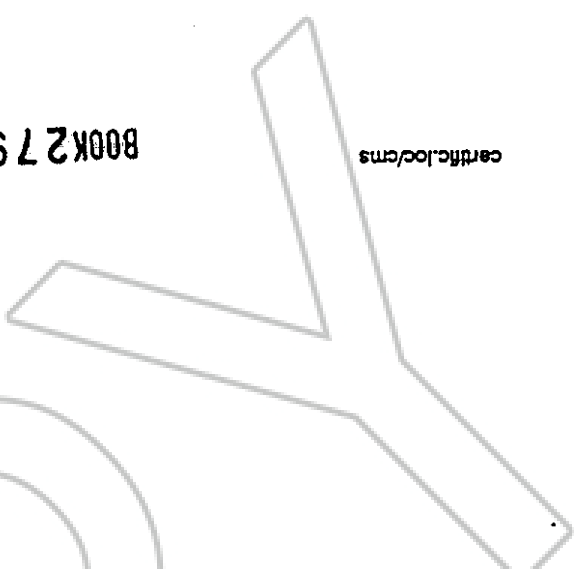
*Kennecott Exploration*

94 DEC 19 AM 11:22

EUREKA COUNTY NEVADA  
M.N. REBALANCE RECORDER  
FILE NO. 156225  
FEES \$9.50

BOOK 279 PAGE 261

certific.loc/cms



156226

RCV'D NSO BLM  
94 DEC 16 AM 9:56

**CERTIFICATE OF LOCATION  
NEVADA - LODGE MINING CLAIM**

KNOW ALL MEN BY THESE PRESENTS, that Kennecott Exploration Company, a Delaware corporation whose address is P.O. Box 11248, Salt Lake City, Utah 84147 with an office at 961 Matley Lane, Suite 120, Reno, Nevada 89502, has located and claimed the Five-60 Lodge Mining Claim in the following quarter section(s):

|                    |                |             |     |
|--------------------|----------------|-------------|-----|
| NE 1/4, Section 31 | Township 26N   | Range 49E   | MDM |
| 1/4, Section _____ | Township _____ | Range _____ | MDM |
| 1/4, Section _____ | Township _____ | Range _____ | MDM |
| 1/4, Section _____ | Township _____ | Range _____ | MDM |

in Eureka County, Nevada, on the 12<sup>th</sup> day of December 1994.

SAID CLAIM IS A LODGE CLAIM, it being situated in the above mentioned County and State, and is approximately 1500 feet long and 600 feet wide, such that 1480 feet is claimed in a Westerly direction and 20 feet in a Easterly direction from the point of discovery (monument of location), at which the Notice of Location was posted, together with 300 feet on each side of the monument of location and center line of the Claim. The general course of the lode or vein is from the East to the West.

THE NUMBER, LOCATION, AND MARKINGS on each monument are as follows:

| Location               | Markings           | Description              |
|------------------------|--------------------|--------------------------|
| No. 1 Northeast corner | diagram, metal tag | 2" x 2" x 5' wooden post |
| No. 2 Southeast corner | diagram, metal tag | 2" x 2" x 5' wooden post |
| No. 3 Southwest corner | diagram, metal tag | 2" x 2" x 5' wooden post |
| No. 4 Northwest corner | diagram, metal tag | 2" x 2" x 5' wooden post |

A CLAIM MAP as required by NRS 517.040 is included as part of the work of location. DATED this 12<sup>th</sup> day of December, 1994.

KENNECOTT EXPLORATION COMPANY

BY:

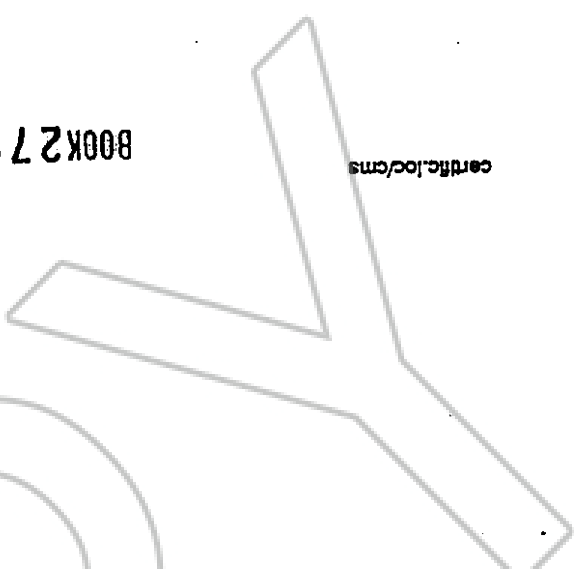
BOOK 279 PAGE 262  
OFFICIAL RECORDS  
RECORDED AT THE REQUEST OF  
*Kennecott Exploration*  
94 DEC 19 AM 11:22

EUREKA COUNTY NEVADA  
M.H. REBALATI, RECORDER  
FEES \$2.50  
FILE NO.

156226

BOOK 279 PAGE 262

certific.loc/mns



156227

CERTIFICATE OF LOCATION  
NEVADA - LODGE MINING CLAIM

RCV'D NSO BLM  
94 DEC 16 AM 9:56

KNOW ALL MEN BY THESE PRESENTS, that Kennecott Exploration Company, a Delaware corporation whose address is P.O. Box 11248, Salt Lake City, Utah 84147 with an office at 961 Matley Lane, Suite 120, Reno, Nevada 89502, has located and claimed the Five-6L Lodge Mining Claim in the following quarter section(s):

|        |            |              |           |     |
|--------|------------|--------------|-----------|-----|
| NW 1/4 | Section 32 | Township 26N | Range 49E | MDM |
| NE 1/4 | Section 31 | Township 26N | Range 49E | MDM |
| 1/4    | Section    | Township     | Range     | MDM |
| 1/4    | Section    | Township     | Range     | MDM |

in Eureka County, Nevada, on the 12<sup>th</sup> day of December, 1994.

SAID CLAIM IS A LODGE CLAIM, it being situated in the above mentioned County and State, and is approximately 1500 feet long and 600 feet wide, such that 20 feet is claimed in a Westerly direction and 1480 feet in a Easterly direction from the point of discovery (monument of location), at which the Notice of Location was posted, together with 300 feet on each side of the monument of location and center line of the Claim. The general course of the lode or vein is from the EAST to the WEST.

THE NUMBER, LOCATION, AND MARKINGS on each monument are as follows:

| Location               | Markings           | Description              |
|------------------------|--------------------|--------------------------|
| No. 1 Northeast corner | diagram, metal tag | 2" x 2" x 5' wooden post |
| No. 2 Southeast corner | diagram, metal tag | 2" x 2" x 5' wooden post |
| No. 3 Southwest corner | diagram, metal tag | 2" x 2" x 5' wooden post |
| No. 4 Northwest corner | diagram, metal tag | 2" x 2" x 5' wooden post |

A CLAIM MAP as required by NRS 517.040 is included as part of the work of location. DATED this 12<sup>th</sup> day of December, 1994.

KENNECOTT EXPLORATION COMPANY  
BY: [Signature]

BOOK 279 PAGE 263  
OFFICIAL RECORDS  
RECORDED AT THE REQUEST OF  
Kennecott Exploration  
94 DEC 19 AM 11:22  
EUREKA COUNTY NEVADA  
M.M. REBALATI, RECORDER  
FEES \$9.50  
FILE NO. 156227

BOOK 279 PAGE 263

certific./loc/cms

156228

RCV'D NSO BLM

94 DEC 16 AM 9:56

CERTIFICATE OF LOCATION  
NEVADA - LODGE MINING CLAIM

KNOW ALL MEN BY THESE PRESENTS, that Kennecott Exploration Company, a Delaware corporation whose address is P.O. Box 11248, Salt Lake City, Utah 84147 with an office at 961 Matley Lane, Suite 120, Reno, Nevada 89502, has located and claimed the Pine-62 Lodge Mining Claim in the following quarter section(s):

|        |         |    |          |      |       |      |     |
|--------|---------|----|----------|------|-------|------|-----|
| NE 1/4 | Section | 31 | Township | 26 N | Range | 49 E | MDM |
| 1/4    | Section |    | Township |      | Range |      | MDM |
| 1/4    | Section |    | Township |      | Range |      | MDM |
| 1/4    | Section |    | Township |      | Range |      | MDM |

in Eureka County, Nevada, on the 12<sup>th</sup> day of December, 1994.

SAID CLAIM IS A LODGE CLAIM, it being situated in the above mentioned County and State, and is approximately 1500 feet long and 600 feet wide, such that 1480 feet is claimed in a Westerly direction and 20 feet in a Easterly direction from the point of discovery (monument of location), at which the Notice of Location was posted, together with 300 feet on each side of the monument of location and center line of the Claim. The general course of the lode or vein is from the East to the West.

THE NUMBER, LOCATION, AND MARKINGS on each monument are as follows:

| Location               | Markings           | Description              |
|------------------------|--------------------|--------------------------|
| No. 1 Northeast corner | diagram, metal tag | 2" x 2" x 5' wooden post |
| No. 2 Southeast corner | diagram, metal tag | 2" x 2" x 5' wooden post |
| No. 3 Southwest corner | diagram, metal tag | 2" x 2" x 5' wooden post |
| No. 4 Northwest corner | diagram, metal tag | 2" x 2" x 5' wooden post |

A CLAIM MAP as required by NRS 517.040 is included as part of the work of location.

DATED this 12<sup>th</sup> day of December, 1994.

KENNECOTT EXPLORATION COMPANY

BY: [Signature]

BOOK 279 PAGE 264  
OFFICIAL RECORDS  
RECORDED AT THE REQUEST OF  
Kennecott Exploration  
94 DEC 19 AM 11:22  
EUREKA COUNTY NEVADA  
M.N. REBAL EATL. RECORDER  
FEE \$ 9.50  
156228

BOOK 279 PAGE 264

certificatloc/cms

156229

CERTIFICATE OF LOCATION  
NEVADA - LODGE MINING CLAIM

RCV'D NSO BLM  
94 DEC 16 AM 9:56

KNOW ALL MEN BY THESE PRESENTS, that Kennecott Exploration Company, a Delaware corporation whose address is P.O. Box 11248, Salt Lake City, Utah 84147 with an office at 961 Matley Lane, Suite 120, Reno, Nevada 89502, has located and claimed the Five-63 Lodge Mining Claim in the following quarter section(s):

|                    |              |           |     |
|--------------------|--------------|-----------|-----|
| SW 1/4, Section 29 | Township 26N | Range 49E | MDM |
| NW 1/4, Section 32 | Township 26N | Range 49E | MDM |
| NE 1/4, Section 31 | Township 26N | Range 49E | MDM |
| SE 1/4, Section 30 | Township 26N | Range 49E | MDM |

in Eureka County, Nevada, on the 12<sup>th</sup> day of December, 1994.

SAID CLAIM IS A LODGE CLAIM, it being situated in the above mentioned County and State, and is approximately 1500 feet long and 600 feet wide, such that 20 feet is claimed in a westerly direction and 1480 feet in a easterly direction from the point of discovery (monument of location), at which the Notice of Location was posted, together with 300 feet on each side of the monument of location and center line of the Claim. The general course of the lode or vein is from the East to the West.

THE NUMBER, LOCATION, AND MARKINGS on each monument are as follows:

| Location               | Markings           | Description              |
|------------------------|--------------------|--------------------------|
| No. 1 Northeast corner | diagram, metal tag | 2" x 2" x 5' wooden post |
| No. 2 Southeast corner | diagram, metal tag | 2" x 2" x 5' wooden post |
| No. 3 Southwest corner | diagram, metal tag | 2" x 2" x 5' wooden post |
| No. 4 Northwest corner | diagram, metal tag | 2" x 2" x 5' wooden post |

A CLAIM MAP as required by NRS 517.040 is included as part of the work of location.

DATED this 12<sup>th</sup> day of December, 1994.

KENNECOTT EXPLORATION COMPANY

BY: 

BOOK 279 PAGE 265  
OFFICIAL RECORDS  
RECORDED AT THE REQUEST OF  
Kennecott Exploration  
94 DEC 19 AM 11:22

EUREKA COUNTY NEVADA  
M.N. REBAL. ATTL. RECORDER  
FEE \$9.50  
156229

BOOK 279 PAGE 265

certific./loc/ems

CERTIFICATE OF LOCATION  
NEVADA - LODGE MINING CLAIM

156230

KNOW ALL MEN BY THESE PRESENTS, that Kennecott Exploration Company, a Delaware corporation whose address is P.O. Box 11248, Salt Lake City, Utah 84147 with an office at 961 Matley Lane, Suite 120, Reno, Nevada 89502, has located and claimed the Five-64 Lodge Mining Claim in the following quarter section(s):

|        |            |              |           |     |
|--------|------------|--------------|-----------|-----|
| 5E 1/4 | Section 30 | Township 26N | Range 49E | MDM |
| NE 1/4 | Section 31 | Township 26N | Range 49E | MDM |
| 1/4    | Section    | Township     | Range     | MDM |
| 1/4    | Section    | Township     | Range     | MDM |

in Eureka County, Nevada, on the 12th day of December 1994.

SAID CLAIM IS A LODGE CLAIM, it being situated in the above mentioned County and State, and is approximately 1500 feet long and 600 feet wide, such that 1480 feet is claimed in a westerly direction and 20 feet in a easterly direction from the point of discovery (monument of location), at which the Notice of Location was posted, together with 300 feet on each side of the monument of location and center line of the Claim. The general course of the lode or vein is from the East to the West.

THE NUMBER, LOCATION, AND MARKINGS on each monument are as follows:

| Location               | Markings           | Description              |
|------------------------|--------------------|--------------------------|
| No. 1 Northeast corner | diagram, metal tag | 2" x 2" x 5' wooden post |
| No. 2 Southeast corner | diagram, metal tag | 2" x 2" x 5' wooden post |
| No. 3 Southwest corner | diagram, metal tag | 2" x 2" x 5' wooden post |
| No. 4 Northwest corner | diagram, metal tag | 2" x 2" x 5' wooden post |

A CLAIM MAP as required by NRS 517.040 is included as part of the work of location.

DATED this 12th day of December, 1994.

KENNECOTT EXPLORATION COMPANY

BY:

*[Signature]*

BOOK 279 PAGE 266

OFFICIAL RECORDS  
RECORDED AT THE REQUEST OF  
*Kennecott Exploration*

94 DEC 19 AM 11:22

EUREKA COUNTY NEVADA  
M.M. REBALATI, RECORDER  
FILE NO. 156230  
FEES \$50

BOOK 279 PAGE 266

certific.loc/cms



RCV'D NSO BLM

94 DEC 16 AM 9:56

CERTIFICATE OF LOCATION  
NEVADA - LODE MINING CLAIM

KNOW ALL MEN BY THESE PRESENTS, that Kennecott Exploration Company, a Delaware corporation whose address is P.O. Box 11248, Salt Lake City, Utah 84147 with an office at 961 Matley Lane, Suite 120, Reno, Nevada 89502, has located and claimed the Five-65 Lode Mining Claim in the following quarter section(s):

|    |      |         |    |          |      |       |     |     |
|----|------|---------|----|----------|------|-------|-----|-----|
| 5E | 1/4, | Section | 32 | Township | 26 N | Range | 49E | MDM |
| 5W | 1/4, | Section | 32 | Township | 26 N | Range | 49E | MDM |
|    | 1/4, | Section |    | Township |      | Range |     | MDM |
|    | 1/4, | Section |    | Township |      | Range |     | MDM |

in Eureka County, Nevada, on the 12<sup>th</sup> day of December 1994.

SAID CLAIM IS A LODE CLAIM, it being situated in the above mentioned County and State, and is approximately 1500 feet long and 600 feet wide, such that 1480 feet is claimed in a westerly direction and 20 feet in a easterly direction from the point of discovery (monument of location), at which the Notice of Location was posted, together with 300 feet on each side of the monument of location and center line of the Claim. The general course of the lode or vein is from the East to the West.

THE NUMBER, LOCATION, AND MARKINGS on each monument are as follows:

| Location               | Markings           | Description              |
|------------------------|--------------------|--------------------------|
| No. 1 Northeast corner | diagram, metal tag | 2" x 2" x 5' wooden post |
| No. 2 Southeast corner | diagram, metal tag | 2" x 2" x 5' wooden post |
| No. 3 Southwest corner | diagram, metal tag | 2" x 2" x 5' wooden post |
| No. 4 Northwest corner | diagram, metal tag | 2" x 2" x 5' wooden post |

A CLAIM MAP as required by NRS 517.040 is included as part of the work of location. DATED this 12<sup>th</sup> day of December, 1994.

KENNECOTT EXPLORATION COMPANY

BY: [Signature]

BOOK 279 PAGE 267

OFFICIAL RECORDS OF  
RECORDED AT THE REQUEST OF  
Kennecott Exploration  
94 DEC 19 AM 11:22

EUREKA COUNTY NEVADA  
M.N. REBAL. REORDER  
FEES \$950

156231

BOOK 279 PAGE 267

certific.loc/cms

156231

156232

RCVD NSO BLM

94 DEC 16 AM 9:56

CERTIFICATE OF LOCATION  
NEVADA - LODGE MINING CLAIM

KNOW ALL MEN BY THESE PRESENTS, that Kennecott Exploration Company, a Delaware corporation whose address is P.O. Box 11248, Salt Lake City, Utah 84147 with an office at 961 Matley Lane, Suite 120, Reno, Nevada 89502, has located and claimed the Pine-66 Lodge Mining Claim in the following quarter section(s):

|         |            |              |           |     |
|---------|------------|--------------|-----------|-----|
| SE 1/4, | Section 32 | Township 26N | Range 49E | MDM |
| SW 1/4, | Section 32 | Township 26N | Range 49E | MDM |
| NE 1/4, | Section 32 | Township 26N | Range 49E | MDM |
| SE 1/4, | Section 32 | Township 26N | Range 49E | MDM |

in Eureka County, Nevada, on the 12<sup>th</sup> day of December, 1994.

SAID CLAIM IS A LODGE CLAIM, it being situated in the above mentioned County and State, and is approximately 1500 feet long and 600 feet wide, such that 1480 feet is claimed in a Westerly direction and 20 feet in a Easterly direction from the point of discovery (monument of location), at which the Notice of Location was posted, together with 300 feet on each side of the monument of location and center line of the Claim. The general course of the lode or vein is from the East to the West.

THE NUMBER, LOCATION, AND MARKINGS on each monument are as follows:

| Location               | Markings           | Description              |
|------------------------|--------------------|--------------------------|
| No. 1 Northeast corner | diagram, metal tag | 2" x 2" x 5' wooden post |
| No. 2 Southeast corner | diagram, metal tag | 2" x 2" x 5' wooden post |
| No. 3 Southwest corner | diagram, metal tag | 2" x 2" x 5' wooden post |
| No. 4 Northwest corner | diagram, metal tag | 2" x 2" x 5' wooden post |

A CLAIM MAP as required by NRS 517.040 is included as part of the work of location. DATED this 12<sup>th</sup> day of December, 1994.

KENNECOTT EXPLORATION COMPANY

BY: [Signature]

BOOK 279 PAGE 268

OFFICIAL RECORDS  
RECORDED AT THE REQUEST OF

Kennecott Exploration

94 DEC 19 AM 11:23

EUREKA COUNTY NEVADA  
M.N. REBAL EATL. RECORDER  
FEES \$ 2.50

156232

BOOK 279 PAGE 268

certificatloc/cms

156233

RCV'D NSO BLM

CERTIFICATE OF LOCATION 94 DEC 16 AM 9:56  
NEVADA - LODGE MINING CLAIM

KNOW ALL MEN BY THESE PRESENTS, that Kennecott Exploration Company, a Delaware corporation whose address is P.O. Box 11248, Salt Lake City, Utah 84147 with an office at 961 Matley Lane, Suite 120, Reno, Nevada 89502, has located and claimed the Five-67 Lode Mining Claim in the following quarter section(s):

|        |            |              |           |     |
|--------|------------|--------------|-----------|-----|
| SE 1/4 | Section 32 | Township 26N | Range 49E | MDM |
| SW 1/4 | Section 32 | Township 26N | Range 49E | MDM |
| NE 1/4 | Section 32 | Township 26N | Range 49E | MDM |
| NW 1/4 | Section 32 | Township 26N | Range 49E | MDM |

in Eureka County, Nevada, on the 12<sup>th</sup> day of December, 1994.

SAID CLAIM IS A LODGE CLAIM, it being situated in the above mentioned County and State, and is approximately 1500 feet long and 600 feet wide, such that 1480 feet is claimed in a Westerly direction and 20 feet in a Easterly direction from the point of discovery (monument of location), at which the Notice of Location was posted, together with 300 feet on each side of the monument of location and center line of the Claim. The general course of the lode or vein is from the East to the West.

THE NUMBER, LOCATION, AND MARKINGS on each monument are as follows:

| Location               | Markings           | Description              |
|------------------------|--------------------|--------------------------|
| No. 1 Northeast corner | diagram, metal tag | 2" x 2" x 5' wooden post |
| No. 2 Southeast corner | diagram, metal tag | 2" x 2" x 5' wooden post |
| No. 3 Southwest corner | diagram, metal tag | 2" x 2" x 5' wooden post |
| No. 4 Northwest corner | diagram, metal tag | 2" x 2" x 5' wooden post |

A CLAIM MAP as required by NRS 517.040 is included as part of the work of location. DATED this 12<sup>th</sup> day of December, 1994.

KENNECOTT EXPLORATION COMPANY

BY: [Signature]

BOOK 279 PAGE 269  
OFFICIAL RECORDS  
RECORDED AT THE REQUEST OF  
Kennecott Exploration  
94 DEC 19 AM 11:23

EUREKA COUNTY NEVADA  
M.N. REBAL EATL. RECORDER  
FILE NO. 156233  
FEES 2.50

BOOK 279 PAGE 269

certific.loc/cms

156234

RCV'D NSO BLM

94 DEC 16 AM 9:56

CERTIFICATE OF LOCATION  
NEVADA - LODGE MINING CLAIM

KNOW ALL MEN BY THESE PRESENTS, that Kennecott Exploration Company, a Delaware corporation whose address is P.O. Box 11248, Salt Lake City, Utah 84147 with an office at 961 Matley Lane, Suite 120, Reno, Nevada 89502, has located and claimed the Pine-68 Lodge Mining Claim in the following quarter section(s):

|        |            |              |           |     |
|--------|------------|--------------|-----------|-----|
| SE 1/4 | Section 32 | Township 26N | Range 49E | MDM |
| SW 1/4 | Section 32 | Township 26N | Range 49E | MDM |
| 1/4    | Section    | Township     | Range     | MDM |
| 1/4    | Section    | Township     | Range     | MDM |
| 1/4    | Section    | Township     | Range     | MDM |

in Eureka County, Nevada, on the 12<sup>th</sup> day of December 1994.

SAID CLAIM IS A LODGE CLAIM, it being situated in the above mentioned County and State, and is approximately 1500 feet long and 600 feet wide, such that 1480 feet is claimed in a Westerly direction and 20 feet in a Easterly direction from the point of discovery (monument of location), at which the Notice of Location was posted, together with 300 feet on each side of the monument of location and center line of the Claim. The general course of the lode or vein is from the East to the West.

THE NUMBER, LOCATION, AND MARKINGS on each monument are as follows:

| Location               | Markings           | Description              |
|------------------------|--------------------|--------------------------|
| No. 1 Northeast corner | diagram, metal tag | 2" x 2" x 5' wooden post |
| No. 2 Southeast corner | diagram, metal tag | 2" x 2" x 5' wooden post |
| No. 3 Southwest corner | diagram, metal tag | 2" x 2" x 5' wooden post |
| No. 4 Northwest corner | diagram, metal tag | 2" x 2" x 5' wooden post |

A CLAIM MAP as required by NRS 517.040 is included as part of the work of location. DATED this 12<sup>th</sup> day of December, 1994.

KENNECOTT EXPLORATION COMPANY

BY:

*[Signature]*

BOOK 279 PAGE 270  
OFFICIAL RECORDS  
RECORDED AT THE REQUEST OF  
Kennecott Exploration  
94 DEC 19 AM 11:23

EUREKA COUNTY NEVADA  
M.N. REBALANTI, RECORDER  
FILE NO.  
FEES \$9.50

156234

BOOK 279 PAGE 270

certific/loc/cms

