

**NOTICE AND CERTIFICATE OF LOCATION
OF LODE MINING CLAIM**

KNOW ALL MEN BY THESE PRESENTS, That the undersigned hereby certified that:

Randall M. Robinson
879 Glen Valley Dr.
Sparks, NV 89434

has located the BF # 1 Lode Mining claim on the 7 day of October, 1994 whose dimensions are 600 feet by 1500 feet. By this Declaration and such location, the above named locator(s) claim all veins, lodes, ledges, deposits and surface ground within the boundaries of said claim.

Said claim is a Lode, it being situated in the above mentioned County and State, and it is distinctly marked on the ground so that its boundaries may be readily traced by four substantial posts or monuments, and is more particularly described as follows:
Beginning at the NE Corner (Cor. No. 1), thence 1500 feet to the SE Corner (Cor. 2), thence 600 feet to the SW Corner (Cor. 3), thence 1500 feet to the NW Corner (Cor. 4), thence 600 feet to the Point of Beginning.

To tie this claim to a Public Survey, the NE Corner (Cor. No. 1) of this claim lies approximately 19700 feet North and 9900 feet West from the Southwest Corner of Section 19, T. 20 N., R. 52E, M.D.B.M.

This claim is located all or in part of the following quarter section(s):

NW 1/4, Section 2, T. 20 N., R. 51 E., M.D.B.M.	NE 1/4, Section 2, T. 20 N., R. 51 E., M.D.B.M.
SE 1/4, Section 2, T. 20 N., R. 51 E., M.D.B.M.	SW 1/4, Section 2, T. 20 N., R. 51 E., M.D.B.M.

in EUREKA County, State of Nevada.

Said claim is 1500 feet long by 600 feet wide along the surface and claims 20 feet in a South direction and 1480 feet in the opposite direction from the point of discovery at which this Notice of Location is posted together with 300 feet on each side of the point of discovery.
The work of location consisted of making the maps as provided in NRS 517.040.

Agent

Randall M. Robinson

BOOK 279 PAGE 364
OFFICIAL RECORDS
RECORDED AT THE REQUEST OF
Randall M. Robinson
95 JAN -4 PM 3:04
EUREKA COUNTY NEVADA
M.N. REBAL EATI, RECORDER
FILE NO. FEES \$9.50

156294

BOOK 279 PAGE 364

156294

NOTICE AND CERTIFICATE OF LOCATION
OF LOPE MINING CLAIM

KNOW ALL MEN BY THESE PRESENTS, That the undersigned hereby certified that:

Randall M. Robinson

879 Glen Valley Dr.

Sparks, NV 89434

has located the BF # 2 Lode Mining claim on the 7 day of October, 1994

whose dimensions are 600 feet by 1500 feet. By this Declaration and such location, the above named locator(s) claim all veins, lodes, ledges, deposits and surface ground within the boundaries of said claim.

Said claim is a Lode, it being situated in the above mentioned County and State, and it is distinctly marked on the ground so that its boundaries may be readily traced by four substantial posts or monuments, and is more particularly described as follows:

Beginning at the NE Corner (Cor. 1), thence 1500 feet to the SE Corner (Cor. 2), thence 600 feet to the SW Corner (Cor. 3), thence 1500 feet to the NW Corner (Cor. 4), thence 600 feet to the Point of Beginning.

To the this claim to a Public Survey, the NE Corner (Cor. No. 1) of this claim lies approximately 18200 feet North and 9900 feet West from the Southwest Corner of Section 19, T. 20 N., R. 52E, M.D.B.M.

This claim is located all or in part of the following quarter section(s):

NW 1/4, Section , T. 20 N., R. 51 E., M.D.B.M.

NE 1/4, Section , T. 20 N., R. 51 E., M.D.B.M.

SE 1/4, Section , T. 20 N., R. 51 E., M.D.B.M.


SW 1/4, Section , T. 20 N., R. 51 E., M.D.B.M.

in EUREKA County, State of Nevada.

Said claim is 1500 feet long by 600 feet wide along the surface and claims 20 feet in a North direction and 1480 feet in the opposite direction from the point of discovery at which this Notice of Location is posted together with 300 feet on each side of the point of discovery.

The work of location consisted of making the maps as provided in NRS 517.040.

Agent



BOOK 279 PAGE 365

OFFICIAL RECORDS

RECORDED AT THE REQUEST OF

Randall M. Robinson

95 JAN - 4 PM 3: 04

EUREKA COUNTY NEVADA
M.N. REBAL EATI, RECORDER
FILE NO.
FEES 9.50

NOTICE AND CERTIFICATE OF LOCATION
OF LOPE MINING CLAIM

KNOW ALL MEN BY THESE PRESENTS, That the undersigned hereby certified that:

Randall M. Robinson

879 Glen Valley Dr.

Sparks, NV 89434

has located the BF # 3 Lode Mining claim on the 7 day of October, 1994 whose dimensions are 600 feet by 1500 feet. By this Declaration and such location, the above named locator(s) claim all veins, lodes, ledges, deposits and surface ground within the boundaries of said claim.

Said claim is a Lode, it being situated in the above mentioned County and State, and it is distinctly marked on the ground so that its boundaries may be readily traced by four substantial posts or monuments, and is more particularly described as follows:
Beginning at the NE Corner (Cor. No. 1), thence 1500 feet to the SE Corner (Cor. 2), thence 600 feet to the SW Corner (Cor. 3), thence 1500 feet to the NW Corner (Cor. 4), thence 600 feet to the Point of Beginning.

To tie this claim to a Public Survey, the NE Corner (Cor. No. 1) of this claim lies approximately 19700 feet North and 4300 feet West from the Southwest Corner of Section 19, T. 20 N., R. 52E, M.D.B.M.

This claim is located all or in part of the following quarter section(s):

NW 1/4, Section <u>2</u> , T. 20 N., R. 51 E., M.D.B.M.	NE 1/4, Section _____, T. 20 N., R. 51 E., M.D.B.M.
SE 1/4, Section _____, T. 20 N., R. 51 E., M.D.B.M.	SW 1/4, Section <u>2</u> , T. 20 N., R. 51 E., M.D.B.M.

in EUREKA County, State of Nevada.

Said claim is 1500 feet long by 600 feet wide along the surface and claims 20 feet in a South direction and 1480 feet in the opposite direction from the point of discovery at which this Notice of Location is posted together with 300 feet on each side of the work of location consisted of making the maps as provided in NRS 517.040.

Agent

Randall M. Robinson

BOOK 279 PAGE 366
OFFICIAL RECORDS
RECORDED AT THE REQUEST OF
Randall M. Robinson
95 JAN - 4 PM 3: 05
EUREKA COUNTY NEVADA
M.N. REBALATI, RECORDER
FILE NO. _____
FEES \$ 9.50

NOTICE AND CERTIFICATE OF LOCATION
OF LOPE MINING CLAIM

KNOW ALL MEN BY THESE PRESENTS, That the undersigned hereby certified that:

Randall M. Robinson

879 Glen Valley Dr.

Sparks, NV 89434

has located the BF # 4 Lode Mining claim on the 7 day of October, 1994 whose dimensions are 600 feet by 1500 feet. By this Declaration and such location, the above named locator(s) claim all veins, lodes, ledges, deposits and surface ground within the boundaries of said claim.

Said claim is a Lode, it being situated in the above mentioned County and State, and it is distinctly marked on the ground so that its boundaries may be readily traced by four substantial posts or monuments, and is more particularly described as follows:
Beginning at the NE Corner (Cor. No. 1), thence 1500 feet to the SE Corner (Cor. 2), thence 600 feet to the SW Corner (Cor. 3), thence 1500 feet to the NW Corner (Cor. 4), thence 600 feet to the Point of Beginning.

To the this claim to a Public Survey, the NE Corner (Cor. No. 1) of this claim lies approximately 18200 feet North and 9300 feet West from the Southwest Corner of Section 19, T. 20 N., R. 52E, M.D.B.M.

This claim is located all or in part of the following quarter section(s):

NW 1/4, Section	T. 20	N., R. 51	E., M.D.B.M.
NE 1/4, Section	T. 20	N., R. 51	E., M.D.B.M.
SE 1/4, Section	T. 20	N., R. 51	E., M.D.B.M.
SW 1/4, Section	Z	T. 20	N., R. 51

in EUREKA County, State of Nevada.

Said claim is 1500 feet long by 600 feet wide along the surface and claims 20 feet in a North direction and 1480 feet in the opposite direction from the point of discovery at which this Notice of Location is posted together with 300 feet on each side of the point of discovery.
The work of location consisted of making the maps as provided in NRS 517.040.

Agent

Randall M. Robinson

BOOK 279 PAGE 367
OFFICIAL RECORDS
RECORDED AT THE REQUEST OF
Randall M. Robinson
95 JAN - 4 PM 3:05
EUREKA COUNTY NEVADA
M.N. REBAL EATL. RECORDER
FILE NO. FEES \$9.50

NOTICE AND CERTIFICATE OF LOCATION OF LODE MINING CLAIM

KNOW ALL MEN BY THESE PRESENTS, That the undersigned hereby certified that:

Randall M. Robinson

879 Glen Valley Dr.

Sparks, NV 89434

has located the BF # 5 Lode Mining claim on the 7 day of October, 1994 whose dimensions are 600 feet by 1500 feet. By this Declaration and such location, the above named locator(s) claim all veins, lodes, ledges, deposits and surface ground within the boundaries of said claim.

Said claim is a Lode, it being situated in the above mentioned County and State, and it is distinctly marked on the ground so that its boundaries may be readily traced by four substantial posts or monuments, and is more particularly described as follows: Beginning at the NE Corner (Cor. No. 1), thence 1500 feet to the SE Corner (Cor. 2), thence 600 feet to the SW Corner (Cor. 3), thence 1500 feet to the NW Corner (Cor. 4), thence 600 feet to the Point of Beginning.

To tie this claim to a Public Survey, the NE Corner (Cor. No. 1) of this claim lies approximately 19700 feet North and 8700 feet West from the Southwest Corner of Section 19, T. 20 N., R. 52E, M.D.B.M.

This claim is located all or in part of the following quarter section(s):

NW 1/4, Section 2, T. 20 N., R. 51 E., M.D.B.M.	NE 1/4, Section 2, T. 20 N., R. 51 E., M.D.B.M.
SE 1/4, Section 2, T. 20 N., R. 51 E., M.D.B.M.	SW 1/4, Section 2, T. 20 N., R. 51 E., M.D.B.M.

in EUREKA County, State of Nevada.

Said claim is 1500 feet long by 600 feet wide along the surface and claims 20 feet in a South direction and 1480 feet in the opposite direction from the point of discovery at which this Notice of Location is posted together with 300 feet on each side of the point of discovery.

The work of location consisted of making the maps as provided in NRS 517.040.

Agent

Randall M. Robinson

BOOK 279 PAGE 368
OFFICIAL RECORDS
RECORDED AT THE REQUEST OF
Randall M. Robinson
95 JAN - 4 PM 3: 05
EUREKA COUNTY NEVADA
M.H. REBALCATTI, RECORDER
FILE NO. FEES \$9.50

NOTICE AND CERTIFICATE OF LOCATION OF LOPE MINING CLAIM

KNOW ALL MEN BY THESE PRESENTS, That the undersigned hereby certified that:

Randall M. Robinson

879 Glen Valley Dr.

Sparks, NV 89434

has located the BF # 6 Lode Mining claim on the 7 day of October, 1994 whose dimensions are 600 feet by 1500 feet. By this Declaration and such location, the above named locator(s) claim all veins, lodes, ledges, deposits and surface ground within the boundaries of said claim.

Said claim is a Lode, it being situated in the above mentioned County and State, and it is distinctly marked on the ground so that its boundaries may be readily traced by four substantial posts or monuments, and is more particularly described as follows: Beginning at the NE Corner (Cor. No. 1), thence 1500 feet to the SE Corner (Cor. 2), thence 600 feet to the SW Corner (Cor. 3), thence 1500 feet to the NW Corner (Cor. 4), thence 600 feet to the Point of Beginning.

To tie this claim to a Public Survey, the NE Corner (Cor. No. 1) of this claim lies approximately 18200 feet North and 8700 feet West from the Southwest Corner of Section 19, T. 20 N., R. 52E, M.D.B.M.

This claim is located all or in part of the following quarter section(s):

NW 1/4, Section	T. 20	N, R. 51	E, M.D.B.M.
NE 1/4, Section	T. 20	N, R. 51	E, M.D.B.M.
SE 1/4, Section	T. 20	N, R. 51	E, M.D.B.M.
SW 1/4, Section	2	T. 20	N, R. 51

in EUREKA County, State of Nevada.

Said claim is 1500 feet long by 600 feet wide along the surface and claims 20 feet in a North direction and 1480 feet in the opposite direction from the point of discovery at which this Notice of Location is posted together with 300 feet on each side of the point of discovery. The work of location consisted of making the maps as provided in NRS 517.040.

Agent

Randall M. Robinson

BOOK 279 PAGE 369
OFFICIAL RECORDS
RECORDED AT THE REQUEST OF
Randall M. Robinson
95 JAN -4 PM 3:05
EUREKA COUNTY NEVADA
M.N. REBALLET, RECORDER
FILE NO.
FEES \$9.50

NOTICE AND CERTIFICATE OF LOCATION
OF LODE MINING CLAIM

KNOW ALL MEN BY THESE PRESENTS, That the undersigned hereby certified that:

Randall M. Robinson
879 Glen Valley Dr.
Sparks, NV 89434

has located the BF # 7 Lode Mining claim on the 7 day of October, 1994 whose dimensions are 600 feet by 1500 feet. By this Declaration and such location, the above named locator(s) claim all veins, lodes, ledges, deposits and surface ground within the boundaries of said claim.

Said claim is a Lode, it being situated in the above mentioned County and State, and it is distinctly marked on the ground so that its boundaries may be readily traced by four substantial posts or monuments, and is more particularly described as follows:
Beginning at the NE Corner (Cor. No. 1), thence 1500 feet to the SE Corner (Cor. 2), thence 600 feet to the SW Corner (Cor. 3), thence 1500 feet to the NW Corner (Cor. 4), thence 600 feet to the Point of Beginning.

To the this claim to a Public Survey, the NE Corner (Cor. No. 1) of this claim lies approximately 19700 feet North and 8100 feet West from the Southwest Corner of Section 19, T. 20 N., R. 52 E., M.D.B.M.

This claim is located all or in part of the following quarter section(s):

NW 1/4, Section <u>2</u> , T. <u>20</u> N., R. <u>51</u> E., M.D.B.M.	NE 1/4, Section <u> </u> , T. <u>20</u> N., R. <u>51</u> E., M.D.B.M.
SE 1/4, Section <u> </u> , T. <u>20</u> N., R. <u>51</u> E., M.D.B.M.	SW 1/4, Section <u>2</u> , T. <u>20</u> N., R. <u>51</u> E., M.D.B.M.

in EUREKA County, State of Nevada.

Said claim is 1500 feet long by 600 feet wide along the surface and claims 20 feet in a South direction and 1480 feet in the opposite direction from the point of discovery at which this Notice of Location is posted together with 300 feet on each side of the point of discovery.
The work of location consisted of making the maps as provided in NRS 517.040.

Agent

Randall M. Robinson

BOOK 279 PAGE 370
OFFICIAL RECORDS
RECORDED AT THE REQUEST OF
Randall M. Robinson
95 JAN -4 PM 3:05
EUREKA COUNTY NEVADA
M.N. REBALVATI, RECORDER
FILE NO.
FEES \$9.50

NOTICE AND CERTIFICATE OF LOCATION
OF LODE MINING CLAIM

KNOW ALL MEN BY THESE PRESENTS, That the undersigned hereby certified that:

Randall M. Robinson

879 Glen Valley Dr.

Sparks, NV 89434

has located the BF # 8 Lode Mining claim on the 7 day of October, 1994 whose dimensions are 600 feet by 1500 feet. By this Declaration and such location, the above named locator(s) claim all veins, lodes, ledges, deposits and surface ground within the boundaries of said claim.

Said claim is a Lode, it being situated in the above mentioned County and State, and it is distinctly marked on the ground so that its boundaries may be readily traced by four substantial posts or monuments, and is more particularly described as follows:
Beginning at the NE Corner (Cor. No. 1), thence 1500 feet to the SE Corner (Cor. 2), thence 600 feet to the SW Corner (Cor. 3), thence 1500 feet to the NW Corner (Cor. 4), thence 600 feet to the Point of Beginning.

To tie this claim to a Public Survey, the NE Corner (Cor. No. 1) of this claim lies approximately 18200 feet North and 6100 feet West from the Southwest Corner of Section 19, T. 20 N., R. 52E, M.D.B.M.

This claim is located all or in part of the following quarter section(s):

NW 1/4, Section	T. 20	N., R. 51	E., M.D.B.M.	
NE 1/4, Section	T. 20	N., R. 51	E., M.D.B.M.	
SE 1/4, Section	T. 20	N., R. 51	E., M.D.B.M.	
SW 1/4, Section	2	T. 20	N., R. 51	E., M.D.B.M.

in EUREKA County, State of Nevada.

Said claim is 1500 feet long by 600 feet wide along the surface and claims 20 feet in a North direction and 1480 feet in the opposite direction from the point of discovery at which this Notice of Location is posted together with 300 feet on each side of the point of discovery.
The work of location consisted of making the maps as provided in NRS 517.040.

Agent

[Handwritten Signature]

BOOK 279 PAGE 371
OFFICIAL RECORDS
RECORDED AT THE REQUEST OF
Randall M. Robinson
95 JAN - 4 PM 3: 05

EUREKA COUNTY NEVADA
M.N. REBAL EATI, RECORDER
FILE NO.
FEES 9.50

**NOTICE AND CERTIFICATE OF LOCATION
OF LOPE MINING CLAIM**

KNOW ALL MEN BY THESE PRESENTS, That the undersigned hereby certified that:

Randall M. Robinson
879 Glen Valley Dr.
Sparks, NV 89434

has located the BF # 9 Lode Mining claim on the 7 day of October, 1994 whose dimensions are 600 feet by 1500 feet. By this Declaration and such location, the above named locator(s) claim all veins, lodes, ledges, deposits and surface ground within the boundaries of said claim.

Said claim is a Lode, it being situated in the above mentioned County and State, and it is distinctly marked on the ground so that its boundaries may be readily traced by four substantial posts or monuments, and is more particularly described as follows:
Beginning at the NE Corner (Cor. No. 1), thence 1500 feet to the SE Corner (Cor. 2), thence 600 feet to the SW Corner (Cor. 3), thence 1500 feet to the NW Corner (Cor. 4), thence 600 feet to the Point of Beginning.

To the this claim to a Public Survey, the NE Corner (Cor. No. 1) of this claim lies approximately 19700 feet North and 7500 feet West from the Southwest Corner of Section 19, T. 20 N, R. 52E, M.D.B.M.

This claim is located all or in part of the following quarter section(s):

NW 1/4, Section 2	T. 20	N. R. 51	E., M.D.B.M.
NE 1/4, Section 2	T. 20	N. R. 51	E., M.D.B.M.
SE 1/4, Section 2	T. 20	N. R. 51	E., M.D.B.M.
SW 1/4, Section 2	T. 20	N. R. 51	E., M.D.B.M.

in EUREKA County, State of Nevada.

Said claim is 1500 feet long by 600 feet wide along the surface and claims 20 feet in a South direction and 1480 feet in the opposite direction from the point of discovery at which this Notice of Location is posted together with 300 feet on each side of the point of discovery.
The work of location consisted of making the maps as provided in NRS 517.040.

Agent

Randall M. Robinson

BOOK 279
PAGE 372
OFFICIAL RECORDS
RECORDED AT THE REQUEST OF
Randall M. Robinson
95 JAN -4 PM 3:05
EUREKA COUNTY NEVADA
M.M. REBALATI, RECORDER
FILE NO.
FEES \$9.50

156302

BOOK 279 PAGE 372

156302

NOTICE AND CERTIFICATE OF LOCATION
OF LODE MINING CLAIM

KNOW ALL MEN BY THESE PRESENTS, That the undersigned hereby certified that:

Randall M. Robinson

879 Glen Valley Dr.

Sparks, NV 89434

has located the BF # 10 Lode Mining claim on the 7 day of October, 1994 whose dimensions are 600 feet by 1500 feet. By this Declaration and such location, the above named locator(s) claim all veins, lodes, ledges, deposits and surface ground within the boundaries of said claim.

Said claim is a Lode, it being situated in the above mentioned County and State, and it is distinctly marked on the ground so that its boundaries may be readily traced by four substantial posts or monuments, and is more particularly described as follows:
Beginning at the NE Corner (Cor. No. 1), thence 1500 feet to the SE Corner (Cor. 2), thence 600 feet to the SW Corner (Cor. 3), thence 1500 feet to the NW Corner (Cor. 4), thence 600 feet to the Point of Beginning.

To tie this claim to a Public Survey, the NE Corner (Cor. No. 1) of this claim lies approximately 18200 feet North and 2500 feet West from the Southwest Corner of Section 19, T. 20 N., R. 52E, M.D.B.M.

This claim is located all or in part of the following quarter section(s):

NW 1/4, Section	T. 20	N. R. 51	E., M.D.B.M.
NE 1/4, Section	T. 20	N. R. 51	E., M.D.B.M.
SE 1/4, Section	T. 20	N. R. 51	E., M.D.B.M.
SW 1/4, Section	T. 20	N. R. 51	E., M.D.B.M.

in EUREKA County, State of Nevada.

Said claim is 1500 feet long by 600 feet wide along the surface and claims 20 feet in a North direction and 1480 feet in the opposite direction from the point of discovery at which this Notice of Location is posted together with 300 feet on each side of the point of discovery.
The work of location consisted of making the maps as provided in NRS 517.040.

Agent

Randall M. Robinson

BOOK 279 PAGE 373

OFFICIAL RECORDS
RECORDED AT THE REQUEST OF

Randall M. Robinson

95 JAN -4 PM 3:05

EUREKA COUNTY NEVADA
M.N. REBAL. RECORDER
FILE NO. FEES 9.50

NOTICE AND CERTIFICATE OF LOCATION OF LODE MINING CLAIM

KNOW ALL MEN BY THESE PRESENTS, That the undersigned hereby certified that:

Randall M. Robinson

879 Glen Valley Dr.

Sparks, NV 89434

has located the BF # 11 Lode Mining claim on the 7 day of October, 1994

whose dimensions are 600 feet by 1500 feet. By this Declaration and such location, the above named locator(s) claim all veins, lodes, ledges, deposits and surface ground within the boundaries of said claim.

Said claim is a Lode, it being situated in the above mentioned County and State, and it is distinctly marked on the ground so that its boundaries may be readily traced by four substantial posts or monuments, and is more particularly described as follows:

Beginning at the NE Corner (Cor. 1), thence 1500 feet to the SE Corner (Cor. 2), thence 600 feet to the SW Corner (Cor. 3), thence 1500 feet to the NW Corner (Cor. 4), thence 600 feet to the Point of Beginning.

To tie this claim to a Public Survey, the NE Corner (Cor. No. 1) of this claim lies approximately 19700 feet North and 6900 feet West from the Southwest Corner of Section 19, T. 20 N., R. 52E, M.D.B.M.

This claim is located all or in part of the following quarter section(s):

NW 1/4, Section 2, T. 20 N., R. 51 E., M.D.B.M.	NE 1/4, Section 2, T. 20 N., R. 51 E., M.D.B.M.
NW 1/4, Section 2, T. 20 N., R. 51 E., M.D.B.M.	SE 1/4, Section 2, T. 20 N., R. 51 E., M.D.B.M.
NW 1/4, Section 2, T. 20 N., R. 51 E., M.D.B.M.	SW 1/4, Section 2, T. 20 N., R. 51 E., M.D.B.M.

in EUREKA County, State of Nevada.

Said claim is 1500 feet long by 600 feet wide along the surface and claims 20 feet in a South direction and 1480 feet in the opposite direction from the point of discovery at which this Notice of Location is posted together with 300 feet on each side of the point of discovery. The work of location consisted of making the maps as provided in NRS 517.040.

Agent

Randall M. Robinson

BOOK 279 PAGE 374
OFFICIAL RECORDS
RECORDED AT THE REQUEST OF
Randall M. Robinson
95 JAN -4 PM 3:06
EUREKA COUNTY NEVADA
M.N. REBAL/ATI, RECORDER
FILE NO. 156304
FEES \$ 50

NOTICE AND CERTIFICATE OF LOCATION OF LODE MINING CLAIM

KNOW ALL MEN BY THESE PRESENTS, That the undersigned hereby certified that:

Randall M. Robinson

879 Glen Valley Dr.

Sparks, NV 89434

has located the BF # 12 Lode Mining claim on the 7 day of October, 1994 whose dimensions are 600 feet by 1500 feet. By this Declaration and such location, the above named locator(s) claim all veins, lodes, ledges, deposits and surface ground within the boundaries of said claim.

Said claim is a Lode, it being situated in the above mentioned County and State, and it is distinctly marked on the ground so that its boundaries may be readily traced by four substantial posts or monuments, and is more particularly described as follows: Beginning at the NE Corner (Cor. 1), thence 1500 feet to the SE Corner (Cor. 2), thence 600 feet to the SW Corner (Cor. 3), thence 1500 feet to the NW Corner (Cor. 4), thence 600 feet to the Point of Beginning.

To the this claim to a Public Survey, the NE Corner (Cor. No. 1) of this claim lies approximately 18200 feet North and 6900 feet West from the Southwest Corner of Section 19, T. 20 N., R. 52E, M.D.B.M.

This claim is located all or in part of the following quarter section(s):

NW 1/4, Section	T. 20	N, R. 51	E, M.D.B.M.
NE 1/4, Section	T. 20	N, R. 51	E, M.D.B.M.
SE 1/4, Section	T. 20	N, R. 51	E, M.D.B.M.
SW 1/4, Section	T. 20	N, R. 51	E, M.D.B.M.

in EUREKA County, State of Nevada.

Said claim is 1500 feet long by 600 feet wide along the surface and claims 20 feet in a North direction and 1480 feet in the opposite direction from the point of discovery at which this Notice of Location is posted together with 300 feet on each side of the point of discovery. The work of location consisted of making the maps as provided in NRS 517.040.

Agent

[Signature]

BOOK 279 PAGE 375

OFFICIAL RECORDS

RECORDED AT THE REQUEST OF

Randall M. Robinson

95 JAN - 4 PM 3:06

EUREKA COUNTY NEVADA
M.M. REBALCATTI, RECORDER
FILE NO. FEES \$9.50

**NOTICE AND CERTIFICATE OF LOCATION
OF LOPE MINING CLAIM**

KNOW ALL MEN BY THESE PRESENTS, That the undersigned hereby certified that:

Randall M. Robinson
879 Glen Valley Dr.
Sparks, NV 89434

has located the BF # 13 Lode Mining claim on the 7 day of October, 1994 whose dimensions are 600 feet by 1500 feet. By this Declaration and such location, the above named locator(s) claim all veins, lodes, ledges, deposits and surface ground within the boundaries of said claim.

Said claim is a Lode, it being situated in the above mentioned County and State, and it is distinctly marked on the ground so that its boundaries may be readily traced by four substantial posts or monuments, and is more particularly described as follows:
Beginning at the NE Corner (Cor. 1), thence 1500 feet to the SE Corner (Cor. 2), thence 600 feet to the SW Corner (Cor. 3), thence 1500 feet to the NW Corner (Cor. 4), thence 600 feet to the Point of Beginning.

To tie this claim to a Public Survey, the NE Corner (Cor. No. 1) of this claim lies approximately 19700 feet North and 6300 feet West from the Southwest Corner of Section 19, T. 20 N., R. 52E, M.D.B.M.

This claim is located all or in part of the following quarter section(s):

NW 1/4, Section	T. 20	N. R. 51	E., M.D.B.M.
NE 1/4, Section	T. 20	N. R. 51	E., M.D.B.M.
SE 1/4, Section	T. 20	N. R. 51	E., M.D.B.M.
SW 1/4, Section	T. 20	N. R. 51	E., M.D.B.M.

in EUREKA County, State of Nevada.

Said claim is 1500 feet long by 600 feet wide along the surface and claims 20 feet in a South direction and 1480 feet in the opposite direction from the point of discovery at which this Notice of Location is posted together with 300 feet on each side of the point of discovery.
The work of location consisted of making the maps as provided in NRS 517.040.

Agent

BOOK 279 PAGE 376
OFFICIAL RECORDS
RECORDED AT THE REQUEST OF
Randall M. Robinson
95 JAN - 4 PM 3:06
EUREKA COUNTY NEVADA
M.N. REBAL EATI. RECORDER
FILE NO. FEES \$9.50

156306

BOOK 279 PAGE 376

156306

**NOTICE AND CERTIFICATE OF LOCATION
OF LODE MINING CLAIM**

KNOW ALL MEN BY THESE PRESENTS, That the undersigned hereby certified that:

Randall M. Robinson
879 Glen Valley Dr.
Sparks, NV 89434

has located the BF # 14 Lode Mining claim on the 7 day of October, 1994 whose dimensions are 600 feet by 1500 feet. By this Declaration and such location, the above named locator(s) claim all veins, lodes, ledges, deposits and surface ground within the boundaries of said claim.

Said claim is a Lode, it being situated in the above mentioned County and State, and it is distinctly marked on the ground so that its boundaries may be readily traced by four substantial posts or monuments, and is more particularly described as follows:
Beginning at the NE Corner (Cor. 1), thence 1500 feet to the SE Corner (Cor. 2), thence 600 feet to the SW Corner (Cor. 3), thence 1500 feet to the NW Corner (Cor. 4), thence 600 feet to the Point of Beginning.

To the this claim to a Public Survey, the NE Corner (Cor. No. 1) of this claim lies approximately 18200 feet North and 6300 feet West from the Southwest Corner of Section 19, T. 20 N., R. 52E, M.D.B.M.

This claim is located all or in part of the following quarter section(s):

NW 1/4, Section	T. 20	N. R. 51	E., M.D.B.M.
NE 1/4, Section	T. 20	N. R. 51	E., M.D.B.M.
SE 1/4, Section	2	T. 20	N. R. 51 E., M.D.B.M.
SW 1/4, Section	T. 20	N. R. 51	E., M.D.B.M.

in EUREKA County, State of Nevada.

Said claim is 1500 feet long by 600 feet wide along the surface and claims 20 feet in a North direction and 1480 feet in the opposite direction from the point of discovery at which this Notice of Location is posted together with 300 feet on each side of the point of discovery.
The work of location consisted of making the maps as provided in NRS 517.040.

Randall M. Robinson
Agent

BOOK 279 PAGE 377
OFFICIAL RECORDS
RECORDED AT THE REQUEST OF
Randall M. Robinson
95 JAN -4 PM 3:06
EUREKA COUNTY NEVADA
M.N. REBAL EATL. RECORDER
FILE NO. _____
FEES \$ 9.50

BOOK 279 PAGE 377
156307

156307

NOTICE AND CERTIFICATE OF LOCATION
OF LODE MINING CLAIM

KNOW ALL MEN BY THESE PRESENTS, That the undersigned hereby certified that:

Randall M. Robinson
879 Glen Valley Dr
Sparks, NV 89434

has located the BF # 15 Lode Mining claim on the 7 day of October, 1994 whose dimensions are 600 feet by 1500 feet. By this Declaration and such location, the above named locator(s) claim all veins, lodes, ledges, deposits and surface ground within the boundaries of said claim.

Said claim is a Lode, it being situated in the above mentioned County and State, and it is distinctly marked on the ground so that its boundaries may be readily traced by four substantial posts or monuments, and is more particularly described as follows:
Beginning at the NE Corner (Cor. No. 1), thence 1500 feet to the SE Corner (Cor. 2), thence 600 feet to the SW Corner (Cor. 3), thence 1500 feet to the NW Corner (Cor. 4), thence 600 feet to the Point of Beginning.

To tie this claim to a Public Survey, the NE Corner (Cor. No. 1) of this claim lies approximately 19700 feet North and 5700 feet West from the Southwest Corner of Section 19, T. 20 N, R. 52E, M.D.B.M.

This claim is located all or in part of the following quarter section(s):


NW 1/4, Section	2	T. 20	N. R. 51	E. M.D.B.M.
NE 1/4, Section	2	T. 20	N. R. 51	E. M.D.B.M.
SE 1/4, Section	2	T. 20	N. R. 51	E. M.D.B.M.
SW 1/4, Section	2	T. 20	N. R. 51	E. M.D.B.M.

in EUREKA County, State of Nevada.

Said claim is 1500 feet long by 600 feet wide along the surface and claims 20 feet in a South direction and 1480 feet in the opposite direction from the point of discovery at which this Notice of Location is posted together with 300 feet on each side of the point of discovery.

The work of location consisted of making the maps as provided in NRS 517.040.

Agent



BOOK 279 PAGE 398
OFFICIAL RECORDS
RECORDED AT THE REQUEST OF
Randall M. Robinson
95 JAN -4 PM 3:06
EUREKA COUNTY NEVADA
M.N. REBALVALI, RECORDER
FILE NO. _____
FEES \$9.50

NOTICE AND CERTIFICATE OF LOCATION
OF LODE MINING CLAIM

KNOW ALL MEN BY THESE PRESENTS, That the undersigned hereby certified that:

Randall M. Robinson

879 Glen Valley Dr

Sparks, NV 89434

has located the BF # 16 Lode Mining claim on the 7 day of October, 1994 whose dimensions are 600 feet by 1500 feet. By this Declaration and such location, the above named locator(s) claim all veins, lodes, ledges, deposits and surface ground within the boundaries of said claim.

Said claim is a Lode, it being situated in the above mentioned County and State, and it is distinctly marked on the ground so that its boundaries may be readily traced by four substantial posts or monuments, and is more particularly described as follows:
Beginning at the NE Corner (Cor. No. 1), thence 1500 feet to the SE Corner (Cor. 2), thence 600 feet to the SW Corner (Cor. 3), thence 1500 feet to the NW Corner (Cor. 4), thence 600 feet to the Point of Beginning.

To tie this claim to a Public Survey, the NE Corner (Cor. No. 1) of this claim lies approximately 18200 feet North and 5700 feet West from the Southwest Corner of Section 19, T. 20N., R. 52E, M.D.B.M.

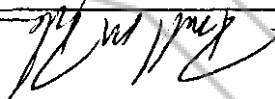
This claim is located all or in part of the following quarter section(s):

NW 1/4, Section	T. 20	N. R. 51	E. M.D.B.M.
NE 1/4, Section	T. 20	N. R. 51	E. M.D.B.M.
SE 1/4, Section	T. 20	N. R. 51	E. M.D.B.M.
SW 1/4, Section	T. 20	N. R. 51	E. M.D.B.M.

in EUREKA County, State of Nevada.

Said claim is 1500 feet long by 600 feet wide along the surface and claims 20 feet in a North direction and 1480 feet in the opposite direction from the point of discovery at which this Notice of Location is posted together with 300 feet on each side of the point of discovery.
The work of location consisted of making the maps as provided in NRS 517.040.

Agent



BOOK 279 PAGE 379

OFFICIAL RECORDS

RECORDED AT THE REQUEST OF

Randall M. Robinson

95 JAN -4 PM 3:06

EUREKA COUNTY NEVADA
M.N. REBAL EATI, RECORDER
FILE NO. FEES 9.50

NOTICE AND CERTIFICATE OF LOCATION
OF LODE MINING CLAIM

KNOW ALL MEN BY THESE PRESENTS, That the undersigned hereby certified that:

Randall M. Robinson

879 Glen Valley Dr.

Sparks, NV 89434

has located the BF # 17 Lode Mining claim on the 7 day of October, 1994 whose dimensions are 600 feet by 1500 feet. By this Declaration and such location, the above named locator(s) claim all veins, lodes, ledges, deposits and surface ground within the boundaries of said claim.

Said claim is a Lode, it being situated in the above mentioned County and State, and it is distinctly marked on the ground so that its boundaries may be readily traced by four substantial posts or monuments, and is more particularly described as follows:
Beginning at the NE Corner (Cor. 1), thence 1500 feet to the SE Corner (Cor. 2), thence 600 feet to the SW Corner (Cor. 3), thence 1500 feet to the NW Corner (Cor. 4), thence 600 feet to the Point of Beginning.

To the this claim to a Public Survey, the NE Corner (Cor. No. 1) of this claim lies approximately 19700 feet North and 5100 feet West from the Southwest Corner of Section 19, T. 20 N, R. 52E, M.D.B.M.

This claim is located all or in part of the following quarter section(s):

NW 1/4, Section 1, T. 20 N, R. 51 E, M.D.B.M.
NE 1/4, Section 2, T. 20 N, R. 51 E, M.D.B.M.
SE 1/4, Section 2, T. 20 N, R. 51 E, M.D.B.M.
SW 1/4, Section 1, T. 20 N, R. 51 E, M.D.B.M.

in EUREKA County, State of Nevada.

Said claim is 1500 feet long by 600 feet wide along the surface and claims 20 feet in a South direction and 1480 feet in the opposite direction from the point of discovery at which this Notice of Location is posted together with 300 feet on each side of the point of discovery.
The work of location consisted of making the maps as provided in NRS 517.040.

Agent

Randall M. Robinson

BOOK 279 PAGE 382

OFFICIAL RECORDS
RECORDED AT THE REQUEST OF

Randall M. Robinson
95 JAN -4 PM 3:06

EUREKA COUNTY NEVADA
M.N. REBALVALI, RECORDER
FILE NO. _____
FEES \$ 9.50

**NOTICE AND CERTIFICATE OF LOCATION
OF LODE MINING CLAIM**

KNOW ALL MEN BY THESE PRESENTS, That the undersigned hereby certified that:

Randall M. Robinson
879 Glen Valley Dr.
Sparks, NV 89434

has located the BF # 18 Lode Mining claim on the 7 day of October, 1994 whose dimensions are 600 feet by 1500 feet. By this Declaration and such location, the above named locator(s) claim all veins, lodes, ledges, deposits and surface ground within the boundaries of said claim.

Said claim is a Lode, it being situated in the above mentioned County and State, and it is distinctly marked on the ground so that its boundaries may be readily traced by four substantial posts or monuments, and is more particularly described as follows:
Beginning at the NE Corner (Cor. No. 1), thence 1500 feet to the SE Corner (Cor. 2), thence 600 feet to the SW Corner (Cor. 3), thence 1500 feet to the NW Corner (Cor. 4), thence 600 feet to the Point of Beginning.

To the this claim to a Public Survey, the NE Corner (Cor. No. 1) of this claim lies approximately 18200 feet North and 5100 feet West from the Southwest Corner of Section 19, T. 20 N., R. 52E, M.D.B.M.

This claim is located all or in part of the following quarter section(s):

NW 1/4, Section <u>2</u> , T. <u>20</u> N., R. <u>51</u> E., M.D.B.M.
NE 1/4, Section <u>2</u> , T. <u>20</u> N., R. <u>51</u> E., M.D.B.M.
SE 1/4, Section <u>1</u> , T. <u>20</u> N., R. <u>51</u> E., M.D.B.M.
SW 1/4, Section <u>1</u> , T. <u>20</u> N., R. <u>51</u> E., M.D.B.M.

in EUREKA County, State of Nevada.

Said claim is 1500 feet long by 600 feet wide along the surface and claims 20 feet in a North direction and 1480 feet in the opposite direction from the point of discovery at which this Notice of Location is posted together with 300 feet on each side of the point of discovery.
The work of location consisted of making the maps as provided in NRS 517.040.

Agent

Randall M. Robinson

BOOK 279 PAGE 381

OFFICIAL RECORDS
RECORDED AT THE REQUEST OF
Randall M. Robinson

95 JAN - 4 PM 3: 07

EUREKA COUNTY NEVADA
M.N. REBAL EATL. RECORDER
FILE NO.

FEES 9.50

156311

BOOK 279 PAGE 381

156311

**NOTICE AND CERTIFICATE OF LOCATION
OF LODE MINING CLAIM**

KNOW ALL MEN BY THESE PRESENTS, That the undersigned hereby certified that:

Randall M. Robinson
879 Glen Valley Dr.
Sparks, NV 89434

has located the BF # 19 Lode Mining claim on the 7 day of October, 1994 whose dimensions are 600 feet by 1500 feet. By this Declaration and such location, the above named locator(s) claim all veins, lodes, ledges, deposits and surface ground within the boundaries of said claim.

Said claim is a Lode, it being situated in the above mentioned County and State, and it is distinctly marked on the ground so that its boundaries may be readily traced by four substantial posts or monuments, and is more particularly described as follows:
Beginning at the NE Corner (Cor. 1), thence 1500 feet to the SE Corner (Cor. 2), thence 600 feet to the SW Corner (Cor. 3), thence 1500 feet to the NW Corner (Cor. 4), thence 600 feet to the Point of Beginning.

To tie this claim to a Public Survey, the NE Corner (Cor. No. 1) of this claim lies approximately 19700 feet North and 4500 feet West from the Southwest Corner of Section 19, T. 20 N., R. 52E, M.D.B.M.

This claim is located all or in part of the following quarter section(s):

NW 1/4, Section	T. 20	N. R. 51	E. M.D.B.M.
NE 1/4, Section	T. 20	N. R. 51	E. M.D.B.M.
SE 1/4, Section	T. 20	N. R. 51	E. M.D.B.M.
SW 1/4, Section	T. 20	N. R. 51	E. M.D.B.M.

in EUREKA County, State of Nevada.

Said claim is 1500 feet long by 600 feet wide along the surface and claims 20 feet in a South direction and 1480 feet in the opposite direction from the point of discovery at which this Notice of Location is posted together with 300 feet on each side of the point of discovery.
The work of location consisted of making the maps as provided in NRS 517.040.

Agent

Randall M. Robinson

BOOK 279 PAGE 382
PAGE 382
OFFICIAL RECORDS
RECORDED AT THE REQUEST OF
Randall M. Robinson
95 JAN - 4 PM 3: 07
EUREKA COUNTY NEVADA
M.M. REBALCATTI, RECORDER
FILE NO.
FEES 9.50

156312

BOOK 279 PAGE 382

156312

NOTICE AND CERTIFICATE OF LOCATION
OF LODE MINING CLAIM

KNOW ALL MEN BY THESE PRESENTS, That the undersigned hereby certified that:

Randall M. Robinson
879 Glen Valley Dr
Sparks, NV 89434

has located the BF # 20 Lode Mining claim on the 7 day of October, 1994 whose dimensions are 600 feet by 1500 feet. By this Declaration and such location, the above named locator(s) claim all veins, lodes, ledges, deposits and surface ground within the boundaries of said claim.

Said claim is a Lode, it being situated in the above mentioned County and State, and it is distinctly marked on the ground so that its boundaries may be readily traced by four substantial posts or monuments, and is more particularly described as follows:
Beginning at the NE Corner (Cor. No. 1), thence 1500 feet to the SE Corner (Cor. 2), thence 600 feet to the SW Corner (Cor. 3), thence 1500 feet to the NW Corner (Cor. 4), thence 600 feet to the Point of Beginning.

To tie this claim to a Public Survey, the NE Corner (Cor. No. 1) of this claim lies approximately 18200 feet North and 4500 feet West from the Southwest Corner of Section 19, T. 20 N., R. 52 E., M.D.B.M.

This claim is located all or in part of the following quarter section(s):

NW 1/4, Section	T. 20	N. R. 51	E., M.D.B.M.
NE 1/4, Section	T. 20	N. R. 51	E., M.D.B.M.
SE 1/4, Section	T. 20	N. R. 51	E., M.D.B.M.
SW 1/4, Section	T. 20	N. R. 51	E., M.D.B.M.

in EUREKA County, State of Nevada.

Said claim is 1500 feet long by 600 feet wide along the surface and claims 20 feet in a North direction and 1480 feet in the opposite direction from the point of discovery at which this Notice of Location is posted together with 300 feet on each side of the point of discovery.
The work of location consisted of making the maps as provided in NRS 517.040.

Agent
Randall M. Robinson

BOOK 279 PAGE 383
OFFICIAL RECORDS
RECORDED AT THE REQUEST OF
Randall M. Robinson
95 JAN - 4 PM 3:07

EUREKA COUNTY NEVADA
M.N. REBALANTI, RECORDER
FILE NO. _____
FEES 9.50

NOTICE AND CERTIFICATE OF LOCATION
OF LODE MINING CLAIM

KNOW ALL MEN BY THESE PRESENTS, That the undersigned hereby certified that:

Randall M. Robinson

879 Glen Valley Dr.

Sparks, NV 89434

has located the BF # 21 Lode Mining claim on the 7 day of October, 1994 whose dimensions are 600 feet by 1500 feet. By this Declaration and such location, the above named locator(s) claim all veins, lodes, ledges, deposits and surface ground within the boundaries of said claim.

Said claim is a Lode, it being situated in the above mentioned County and State, and it is distinctly marked on the ground so that its boundaries may be readily traced by four substantial posts or monuments, and is more particularly described as follows:
Beginning at the NE Corner (Cor. 1), thence 1500 feet to the SE Corner (Cor. 2), thence 600 feet to the SW Corner (Cor. 3), thence 1500 feet to the NW Corner (Cor. 4), thence 600 feet to the Point of Beginning.

To tie this claim to a Public Survey, the NE Corner (Cor. No. 1) of this claim lies approximately 19700 feet North and 3900 feet West from the Southwest Corner of Section 19, T. 20 N., R. 52 E., M.D.B.M.

This claim is located all or in part of the following quarter section(s):

NW 1/4, Section	(T. 20	N. R. 51	E., M.D.B.M.
NE 1/4, Section		T. 20	N. R. 51	E., M.D.B.M.
SE 1/4, Section		T. 20	N. R. 51	E., M.D.B.M.
SW 1/4, Section		T. 20	N. R. 51	E., M.D.B.M.

in EUREKA County, State of Nevada.

Said claim is 1500 feet long by 600 feet wide along the surface and claims 20 feet in a South direction and 1480 feet in the opposite direction from the point of discovery at which this Notice of Location is posted together with 300 feet on each side of the point of discovery.
The work of location consisted of making the maps as provided in NRS 517.040.

Agent

Randall M. Robinson

BOOK 279 PAGE 384
RECORDED AT THE REQUEST OF
Randall M. Robinson
95 JAN - 4 PM 3:07
EUREKA COUNTY NEVADA
M.N. REBALATI, RECORDER
FILE NO. _____
FEES 9.50

NOTICE AND CERTIFICATE OF LOCATION
OF LODE MINING CLAIM

KNOW ALL MEN BY THESE PRESENTS, That the undersigned hereby certified that:

Randall M. Robinson

879 Glen Valley Dr.

Sparks, NV 89434

has located the BF # 22 Lode Mining claim on the 7 day of October, 1994 whose dimensions are 600 feet by 1500 feet. By this Declaration and such location, the above named locator(s) claim all veins, lodes, ledges, deposits and surface ground within the boundaries of said claim.

Said claim is a Lode, it being situated in the above mentioned County and State, and it is distinctly marked on the ground so that its boundaries may be readily traced by four substantial posts or monuments, and is more particularly described as follows:
Beginning at the NE Corner (Cor. 1), thence 1500 feet to the SE Corner (Cor. 2), thence 600 feet to the SW Corner (Cor. 3), thence 1500 feet to the NW Corner (Cor. 4), thence 600 feet to the Point of Beginning.

To tie this claim to a Public Survey, the NE Corner (Cor. No. 1) of this claim lies approximately 18200 feet North and 3900 feet West from the Southwest Corner of Section 19, T. 20 N., R. 52E, M.D.B.M.

This claim is located all or in part of the following quarter section(s):

NW 1/4, Section	T. 20	N, R. 51	E, M.D.B.M.
NE 1/4, Section	T. 20	N, R. 51	E, M.D.B.M.
SE 1/4, Section	T. 20	N, R. 51	E, M.D.B.M.
SW 1/4, Section	T. 20	N, R. 51	E, M.D.B.M.

in EUREKA County, State of Nevada.

Said claim is 1500 feet long by 600 feet wide along the surface and claims 20 feet in a North direction and 1480 feet in the opposite direction from the point of discovery at which this Notice of Location is posted together with 300 feet on each side of the point of discovery.
The work of location consisted of making the maps as provided in NRS 517.040.

Agent

Randall M. Robinson

BOOK 279 PAGE 385
OFFICIAL RECORDS
RECORDED AT THE REQUEST OF
Randall M. Robinson
95 JAN - 4 PM 3:07
EUREKA COUNTY NEVADA
M.N. REBAL EAT. RECORDER
FILE NO. FEES \$ 9.50

NOTICE AND CERTIFICATE OF LOCATION
OF LODE MINING CLAIM

KNOW ALL MEN BY THESE PRESENTS, That the undersigned hereby certified that:

Randall M. Robinson

879 Glen Valley Dr

Sparks, NV 89434

has located the BF # 23 Lode Mining claim on the 7 day of October, 1994 whose dimensions are 600 feet by 1500 feet. By this Declaration and such location, the above named locator(s) claim all veins, lodes, ledges, deposits and surface ground within the boundaries of said claim.

Said claim is a Lode, it being situated in the above mentioned County and State, and it is distinctly marked on the ground so that its boundaries may be readily traced by four substantial posts or monuments, and is more particularly described as follows:
Beginning at the NE Corner (Cor. 1), thence 1500 feet to the SE Corner (Cor. 2), thence 600 feet to the SW Corner (Cor. 3), thence 1500 feet to the NW Corner (Cor. 4), thence 600 feet to the Point of Beginning.

To tie this claim to a Public Survey, the NE Corner (Cor. No. 1) of this claim lies approximately 19700 feet North and 3300 feet West from the Southwest Corner of Section 19, T. 20N., R. 52E., M.D.B.M.

This claim is located all or in part of the following quarter section(s):

NW 1/4, Section <u>1</u> , T. <u>20</u> N., R. <u>51</u> E., M.D.B.M.
NE 1/4, Section <u> </u> , T. <u>20</u> N., R. <u>51</u> E., M.D.B.M.
SE 1/4, Section <u> </u> , T. <u>20</u> N., R. <u>51</u> E., M.D.B.M.
SW 1/4, Section <u>1</u> , T. <u>20</u> N., R. <u>51</u> E., M.D.B.M.

in EUREKA County, State of Nevada.

Said claim is 1500 feet long by 600 feet wide along the surface and claims 20 feet in a South direction and 1480 feet in the opposite direction from the point of discovery at which this Notice of Location is posted together with 300 feet on each side of the point of discovery.
The work of location consisted of making the maps as provided in NRS 517.040.

Agent

BOOK 279 PAGE 386

OFFICIAL RECORDS

RECORDED AT THE REQUEST OF

Randall M. Robinson

95 JAN -4 PM 3:07

EUREKA COUNTY NEVADA
M.N. REBAL EATL. RECORDER
FILE NO.
FEES 9.50

**NOTICE AND CERTIFICATE OF LOCATION
OF LODE MINING CLAIM**

KNOW ALL MEN BY THESE PRESENTS, That the undersigned hereby certified that:

Randall M. Robinson
879 Glen Valley Dr.
Sparks, NV 89434

has located the BF # 24 Lode Mining claim on the 7 day of October, 1994 whose dimensions are 600 feet by 1500 feet. By this Declaration and such location, the above named locator(s) claim all veins, lodes, ledges, deposits and surface ground within the boundaries of said claim.

Said claim is a Lode, it being situated in the above mentioned County and State, and it is distinctly marked on the ground so that its boundaries may be readily traced by four substantial posts or monuments, and is more particularly described as follows:
Beginning at the NE Corner (Cor. 1), thence 1500 feet to the SE Corner (Cor. 2), thence 600 feet to the SW Corner (Cor. 3), thence 1500 feet to the NW Corner (Cor. 4), thence 600 feet to the Point of Beginning.

To tie this claim to a Public Survey, the NE Corner (Cor. No. 1) of this claim lies approximately 18200 feet North and 3300 feet West from the Southwest Corner of Section 19, T. 20N., R. 52E., M.D.B.M.

This claim is located all or in part of the following quarter section(s):

NW 1/4, Section	T. 20	N. R. 51	E., M.D.B.M.
NE 1/4, Section	T. 20	N. R. 51	E., M.D.B.M.
SE 1/4, Section	T. 20	N. R. 51	E., M.D.B.M.
SW 1/4, Section	T. 20	N. R. 51	E., M.D.B.M.

in EUREKA County, State of Nevada.

Said claim is 1500 feet long by 600 feet wide along the surface and claims 20 feet in a North direction and 1480 feet in the opposite direction from the point of discovery at which this Notice of Location is posted together with 300 feet on each side of the point of discovery.
The work of location consisted of making the maps as provided in NRS 517.040.

Agent

Randall M. Robinson

BOOK 279 PAGE 387

OFFICIAL RECORDS
RECORDED AT THE REQUEST OF

Randall M. Robinson

95 JAN -4 PM 3:07

EUREKA COUNTY NEVADA
M.N. REBALER, RECORDER
FILE NO. _____
FEES \$ 9.50

156317

BOOK 279 PAGE 387

156317

NOTICE AND CERTIFICATE OF LOCATION
OF LODE MINING CLAIM

KNOW ALL MEN BY THESE PRESENTS, That the undersigned hereby certified that:

Randall M. Robinson

879 Glen Valley Dr.

Sparks, NV 89434

has located the BF # 25 Lode Mining claim on the 7 day of October, 1994 whose dimensions are 600 feet by 1500 feet. By this Declaration and such location, the above named locator(s) claim all veins, lodes, ledges, deposits and surface ground within the boundaries of said claim.

Said claim is a Lode, it being situated in the above mentioned County and State, and it is distinctly marked on the ground so that its boundaries may be readily traced by four substantial posts or monuments, and is more particularly described as follows:
Beginning at the NE Corner (Cor. No. 1), thence 1500 feet to the SE Corner (Cor. 2), thence 600 feet to the SW Corner (Cor. 3), thence 1500 feet to the NW Corner (Cor. 4), thence 600 feet to the Point of Beginning.

To tie this claim to a Public Survey, the NE Corner (Cor. No. 1) of this claim lies approximately 18200 feet North and 2700 feet West from the Southwest Corner of Section 19, T. 20 N., R. 52E, M.D.B.M.


This claim is located all or in part of the following quarter section(s):

NW 1/4, Section	T. 20	N. R. 51	E. M.D.B.M.
NE 1/4, Section	T. 20	N. R. 51	E. M.D.B.M.
SE 1/4, Section	T. 20	N. R. 51	E. M.D.B.M.
SW 1/4, Section	T. 20	N. R. 51	E. M.D.B.M.

in EUREKA County, State of Nevada.

Said claim is 1500 feet long by 600 feet wide along the surface and claims 20 feet in a North direction and 1480 feet in the opposite direction from the point of discovery at which this Notice of Location is posted together with 300 feet on each side of the point of discovery.
The work of location consisted of making the maps as provided in NRS 517.040.

Agent



BOOK 279 PAGE 388

OFFICIAL RECORDS

RECORDED AT THE REQUEST OF

Randall M. Robinson

95 JAN -4 PM 3:07

EUREKA COUNTY NEVADA

M.N. REBAL. REORDER

FILE NO. FEES \$9.50

NOTICE AND CERTIFICATE OF LOCATION
OF LOPE MINING CLAIM

KNOW ALL MEN BY THESE PRESENTS, That the undersigned hereby certified that:

Randall M. Robinson

879 Glen Valley Dr.

Sparks, NV 89434

has located the BF # 26 Lode Mining claim on the 7 day of October, 1994 whose dimensions are 600 feet by 1500 feet. By this Declaration and such location, the above named locator(s) claim all veins, lodes, ledges, deposits and surface ground within the boundaries of said claim.

Said claim is a Lode, it being situated in the above mentioned County and State, and it is distinctly marked on the ground so that its boundaries may be readily traced by four substantial posts or monuments, and is more particularly described as follows:
Beginning at the NE Corner (Cor. No. 1), thence 1500 feet to the SE Corner (Cor. 2), thence 600 feet to the SW Corner (Cor. 3), thence 1500 feet to the NW Corner (Cor. 4), thence 600 feet to the Point of Beginning.

To tie this claim to a Public Survey, the NE Corner (Cor. No. 1) of this claim lies approximately 18200 feet North and 2100 feet West from the Southwest Corner of Section 19, T. 20N., R. 52E., M.D.B.M.

This claim is located all or in part of the following quarter section(s):

NW 1/4, Section	T. 20	N. R. 51	E., M.D.B.M.
NE 1/4, Section	T. 20	N. R. 51	E., M.D.B.M.
SE 1/4, Section	T. 20	N. R. 51	E., M.D.B.M.
SW 1/4, Section	T. 20	N. R. 51	E., M.D.B.M.

in EUREKA County, State of Nevada.

Said claim is 1500 feet long by 600 feet wide along the surface and claims 20 feet in a North direction and 1480 feet in the opposite direction from the point of discovery at which this Notice of Location is posted together with 300 feet on each side of the point of discovery.
The work of location consisted of making the maps as provided in NRS 517.040.

Agent

BOOK 279 PAGE 389

OFFICIAL RECORDS

RECORDED AT THE REQUEST OF

Randall M. Robinson

95 JAN -4 PM 3:08

EUREKA COUNTY NEVADA
M.H. REBALATI, RECORDER

FEES \$ 9.50

NOTICE AND CERTIFICATE OF LOCATION
OF LODGE MINING CLAIM

KNOW ALL MEN BY THESE PRESENTS, That the undersigned hereby certified that:

Randall M. Robinson

879 Glen Valley Dr.

Sparks, NV 89434

has located the BF # 27 Lode Mining claim on the 7 day of October, 1994 whose dimensions are 600 feet by 1500 feet. By this Declaration and such location, the above named locator(s) claim all veins, lodes, ledges, deposits and surface ground within the boundaries of said claim.

Said claim is a Lode, it being situated in the above mentioned County and State, and it is distinctly marked on the ground so that its boundaries may be readily traced by four substantial posts or monuments, and is more particularly described as follows:
Beginning at the NE Corner (Cor. No. 1), thence 1500 feet to the SE Corner (Cor. 2), thence 600 feet to the SW Corner (Cor. 3), thence 1500 feet to the NW Corner (Cor. 4), thence 600 feet to the Point of Beginning.

To tie this claim to a Public Survey, the NE Corner (Cor. No. 1) of this claim lies approximately 16700 feet North and 9900 feet West from the Southwest Corner of Section 19, T. 20 N., R. 52E, M.D.B.M.

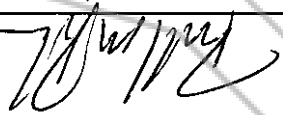
This claim is located all or in part of the following quarter section(s):

NW 1/4, Section 11	T. 20	N. R. 51	E., M.D.B.M.
NE 1/4, Section 11	T. 20	N. R. 51	E., M.D.B.M.
SE 1/4, Section 2	T. 20	N. R. 51	E., M.D.B.M.
SW 1/4, Section 2	T. 20	N. R. 51	E., M.D.B.M.

in EUREKA County, State of Nevada.

Said claim is 1500 feet long by 600 feet wide along the surface and claims 20 feet in a South direction and 1480 feet in the opposite direction from the point of discovery at which this Notice of Location is posted together with 300 feet on each side of the point of discovery.
The work of location consisted of making the maps as provided in NRS 517.040.

Agent



BOOK 279 PAGE 390

OFFICIAL RECORDS

RECORDED AT THE REQUEST OF

Randall M. Robinson

95 JAN - 4 PM 3: 08

EUREKA COUNTY NEVADA
M. M. REBALZATI, RECORDER

FILE NO. FEES \$9.50

**NOTICE AND CERTIFICATE OF LOCATION
OF LODE MINING CLAIM**

KNOW ALL MEN BY THESE PRESENTS, That the undersigned hereby certified that:

Randall M. Robinson

879 Glen Valley Dr.

Sparks, NV 89434

has located the BF # 28 Lode Mining claim on the 7 day of October, 1994 whose dimensions are 600 feet by 1500 feet. By this Declaration and such location, the above named locator(s) claim all veins, lodes, ledges, deposits and surface ground within the boundaries of said claim.

Said claim is a Lode, it being situated in the above mentioned County and State, and it is distinctly marked on the ground so that its boundaries may be readily traced by four substantial posts or monuments, and is more particularly described as follows:
Beginning at the NE Corner (Cor. No. 1), thence 1500 feet to the SE Corner (Cor. 2), thence 600 feet to the SW Corner (Cor. 3), thence 1500 feet to the NW Corner (Cor. 4), thence 600 feet to the Point of Beginning.

To tie this claim to a Public Survey, the NE Corner (Cor. No. 1) of this claim lies approximately 15200 feet North and 9900 feet West from the Southwest Corner of Section 19, T. 20 N., R. 52E, M.D.B.M.

This claim is located all or in part of the following quarter section(s):

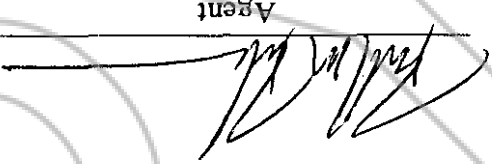
NW 1/4, Section 11,	T. 20	N., R. 51	E., M.D.B.M.
NE 1/4, Section 11,	T. 20	N., R. 51	E., M.D.B.M.
SE 1/4, Section 11,	T. 20	N., R. 51	E., M.D.B.M.
SW 1/4, Section 11,	T. 20	N., R. 51	E., M.D.B.M.

in EUREKA County, State of Nevada.

Said claim is 1500 feet long by 600 feet wide along the surface and claims 20 feet in a North direction and 1480 feet in the opposite direction from the point of discovery at which this Notice of Location is posted together with 300 feet on each side of the point of discovery.

The work of location consisted of making the maps as provided in NRS 517.040.

Agent



BOOK 279 PAGE 391

156321

EUREKA COUNTY NEVADA
M.N. REBALCATION, RECORDER
FILE NO. FEES \$9.50

BOOK 279 PAGE 391
OFFICIAL RECORDS
RECORDED AT THE REQUEST OF
Randall M. Robinson
95 JAN - 4 PM 3:08

156321

**NOTICE AND CERTIFICATE OF LOCATION
OF LODGE MINING CLAIM**

KNOW ALL MEN BY THESE PRESENTS, That the undersigned hereby certified that:

Randall M. Robinson

879 Glen Valley Dr.

Sparks, NV 89434

has located the BF # 29 Lodge Mining claim on the 7 day of October, 1994 whose dimensions are 600 feet by 1500 feet. By this Declaration and such location, the above named locator(s) claim all veins, lodes, ledges, deposits and surface ground within the boundaries of said claim.

Said claim is a Lode, it being situated in the above mentioned County and State, and it is distinctly marked on the ground so that its boundaries may be readily traced by four substantial posts or monuments, and is more particularly described as follows:
Beginning at the NE Corner (Cor. No. 1), thence 1500 feet to the SE Corner (Cor. 2), thence 600 feet to the SW Corner (Cor. 3), thence 1500 feet to the NW Corner (Cor. 4), thence 600 feet to the Point of Beginning.

To tie this claim to a Public Survey, the NE Corner (Cor. No. 1) of this claim lies approximately 16700 feet North and 9300 feet West from the Southwest Corner of Section 19, T. 20 N., R. 52E, M.D.B.M.

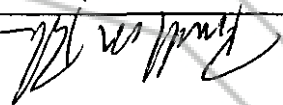
This claim is located all or in part of the following quarter section(s):

NW 1/4 Section 11, T. 20 N., R. 51 E., M.D.B.M.	NE 1/4 Section 11, T. 20 N., R. 51 E., M.D.B.M.
SE 1/4 Section 2, T. 20 N., R. 51 E., M.D.B.M.	SW 1/4 Section 2, T. 20 N., R. 51 E., M.D.B.M.

in EUREKA County, State of Nevada.

Said claim is 1500 feet long by 600 feet wide along the surface and claims 20 feet in a South direction and 1480 feet in the opposite direction from the point of discovery at which this Notice of Location is posted together with 300 feet on each side of the point of discovery.
The work of location consisted of making the maps as provided in NRS 517.040.

Agent



BOOK 279 PAGE 392

OFFICIAL RECORDS

RECORDED AT THE REQUEST OF

Randall M. Robinson

95 JAN -4 PM 3:08

EUREKA COUNTY NEVADA
M.N. REBALZATI, RECORDER

FILE NO. FEES 9.50

BOOK 279 PAGE 392

156322

156322

NOTICE AND CERTIFICATE OF LOCATION
OF LOPE MINING CLAIM

KNOW ALL MEN BY THESE PRESENTS, That the undersigned hereby certified that:

Randall M. Robinson
879 Glen Valley Dr.
Sparks, NV 89434

has located the BF # 30 Lode Mining claim on the 7 day of October, 1994 whose dimensions are 600 feet by 1500 feet. By this Declaration and such location, the above named locator(s) claim all veins, lodes, ledges, deposits and surface ground within the boundaries of said claim.

Said claim is a Lode, it being situated in the above mentioned County and State, and it is distinctly marked on the ground so that its boundaries may be readily traced by four substantial posts or monuments, and is more particularly described as follows:
Beginning at the NE Corner (Cor. No. 1), thence 1500 feet to the SE Corner (Cor. 2), thence 600 feet to the SW Corner (Cor. 3), thence 1500 feet to the NW Corner (Cor. 4), thence 600 feet to the Point of Beginning.

To tie this claim to a Public Survey, the NE Corner (Cor. No. 1) of this claim lies approximately 15200 feet North and 9300 feet West from the Southwest Corner of Section 19, T. 20N, R. 52E, M.D.B.M.

This claim is located all or in part of the following quarter section(s):

NW 1/4, Section 11	T. 20	N, R. 51	E, M.D.B.M.
NE 1/4, Section 11	T. 20	N, R. 51	E, M.D.B.M.
SE 1/4, Section 11	T. 20	N, R. 51	E, M.D.B.M.
SW 1/4, Section 11	T. 20	N, R. 51	E, M.D.B.M.

in EUREKA County, State of Nevada.

Said claim is 1500 feet long by 600 feet wide along the surface and claims 20 feet in a North direction and 1480 feet in the opposite direction from the point of discovery at which this Notice of Location is posted together with 300 feet on each side of the point of discovery.
The work of location consisted of making the maps as provided in NRS 517.040.

Agent

Randall M. Robinson

BOOK 279 PAGE 393

OFFICIAL RECORDS

95 JAN -4 PM 3: 08

EUREKA COUNTY NEVADA
M.N. REBAL EATI, RECORDER
FILE NO. FEES \$ 9.50

NOTICE AND CERTIFICATE OF LOCATION
OF LODGE MINING CLAIM

KNOW ALL MEN BY THESE PRESENTS, That the undersigned hereby certified that:

Randall M. Robinson

879 Glen Valley Dr.

Sparks, NV 89434

has located the BF # 31 Lodge Mining claim on the 7 day of October, 1994 whose dimensions are 600 feet by 1500 feet. By this Declaration and such location, the above named locator(s) claim all veins, lodes, ledges, deposits and surface ground within the boundaries of said claim.

Said claim is a Lode it being situated in the above mentioned County and State, and it is distinctly marked on the ground so that its boundaries may be readily traced by four substantial posts or monuments, and is more particularly described as follows:
Beginning at the NE Corner (Cor. No. 1), thence 1500 feet to the SE Corner (Cor. 2), thence 600 feet to the SW Corner (Cor. 3), thence 1500 feet to the NW Corner (Cor. 4), thence 600 feet to the Point of Beginning.

To tie this claim to a Public Survey, the NE Corner (Cor. No. 1) of this claim lies approximately 16700 feet North and 9700 feet West from the Southwest Corner of Section 19, T. 20N., R. 52E., M.D.B.M.

This claim is located all or in part of the following quarter section(s):

NW 1/4, Section <u>11</u> , T. <u>20</u> N., R. <u>51</u> E., M.D.B.M.	NE 1/4, Section <u>11</u> , T. <u>20</u> N., R. <u>51</u> E., M.D.B.M.
SE 1/4, Section <u>2</u> , T. <u>20</u> N., R. <u>51</u> E., M.D.B.M.	SW 1/4, Section <u>2</u> , T. <u>20</u> N., R. <u>51</u> E., M.D.B.M.

in EUREKA County, State of Nevada.

Said claim is 1500 feet long by 600 feet wide along the surface and claims 20 feet in a South direction and 1480 feet in the opposite direction from the point of discovery at which this Notice of Location is posted together with 300 feet on each side of the point of discovery.
The work of location consisted of making the maps as provided in NRS 517.040.

Agent

Randall M. Robinson

BOOK 279 PAGE 394
OFFICIAL RECORDS
RECORDED AT THE REQUEST OF
Randall M. Robinson
95 JAN - 4 PM 3:08

EUREKA COUNTY NEVADA
M.N. REBALLET, RECORDER
FILE NO. _____
FEES \$ 9.50

NOTICE AND CERTIFICATE OF LOCATION
OF LODGE MINING CLAIM

KNOW ALL MEN BY THESE PRESENTS, That the undersigned hereby certified that:

Randall M. Robinson

879 Glen Valley Dr.

Sparks, NV 89434

has located the BF # 32 Lodge Mining claim on the 7 day of October, 1994 whose dimensions are 600 feet by 1500 feet. By this Declaration and such location, the above named locator(s) claim all veins, lodes, ledges, deposits and surface ground within the boundaries of said claim.

Said claim is a Lode, it being situated in the above mentioned County and State, and it is distinctly marked on the ground so that its boundaries may be readily traced by four substantial posts or monuments, and is more particularly described as follows:
Beginning at the NE Corner (Cor. No. 1), thence 1500 feet to the SE Corner (Cor. 2), thence 600 feet to the SW Corner (Cor. 3), thence 1500 feet to the NW Corner (Cor. 4), thence 600 feet to the Point of Beginning.

To tie this claim to a Public Survey, the NE Corner (Cor. No. 1) of this claim lies approximately 15200 feet North and 8700 feet West from the Southwest Corner of Section 19, T. 20 N., R. 52E, M.D.B.M.

This claim is located all or in part of the following quarter section(s)

NW 1/4, Section 11	T. 20 N., R. 51 E., M.D.B.M.
NE 1/4, Section 11	T. 20 N., R. 51 E., M.D.B.M.
SE 1/4, Section 11	T. 20 N., R. 51 E., M.D.B.M.
SW 1/4, Section 11	T. 20 N., R. 51 E., M.D.B.M.

in EUREKA County, State of Nevada.

Said claim is 1500 feet long by 600 feet wide along the surface and claims 20 feet in a North direction and 1480 feet in the opposite direction from the point of discovery at which this Notice of Location is posted together with 300 feet on each side of the work of location consisted of making the maps as provided in NRS 517.040.

Agent

Randall M. Robinson

BOOK 279 PAGE 395

OFFICIAL RECORDS

RECORDED AT THE REQUEST OF

Randall M. Robinson

95 JAN - 4 PM 3: 08

EUREKA COUNTY NEVADA

M.N. REBAL EATI, RECORDER

FILE NO. FEES \$ 2.50

NOTICE AND CERTIFICATE OF LOCATION
OF LOPE MINING CLAIM

KNOW ALL MEN BY THESE PRESENTS, That the undersigned hereby certified that:

Randall M. Robinson

879 Glen Valley Dr.

Sparks, NV 89434

has located the BF # 33 Lode Mining claim on the 7 day of October, 1994 whose dimensions are 600 feet by 1500 feet. By this Declaration and such location, the above named locator(s) claim all veins, lodes, ledges, deposits and surface ground within the boundaries of said claim.

Said claim is a Lode, it being situated in the above mentioned County and State, and it is distinctly marked on the ground so that its boundaries may be readily traced by four substantial posts or monuments, and is more particularly described as follows:
Beginning at the NE Corner (Cor. No. 1), thence 1500 feet to the SE Corner (Cor. 2), thence 600 feet to the SW Corner (Cor. 3), thence 1500 feet to the NW Corner (Cor. 4), thence 600 feet to the Point of Beginning.

To tie this claim to a Public Survey, the NE Corner (Cor. No. 1) of this claim lies approximately 16700 feet North and 8100 feet West from the Southwest Corner of Section 19, T. 20 N., R. 52E, M.D.B.M.

This claim is located all or in part of the following quarter section(s):

NW 1/4, Section 11, T. 20 N., R. 51 E., M.D.B.M.	NE 1/4, Section 11, T. 20 N., R. 51 E., M.D.B.M.
SE 1/4, Section 11, T. 20 N., R. 51 E., M.D.B.M.	SW 1/4, Section 11, T. 20 N., R. 51 E., M.D.B.M.
NE 1/4, Section 12, T. 20 N., R. 51 E., M.D.B.M.	SE 1/4, Section 12, T. 20 N., R. 51 E., M.D.B.M.
NW 1/4, Section 12, T. 20 N., R. 51 E., M.D.B.M.	SW 1/4, Section 12, T. 20 N., R. 51 E., M.D.B.M.

in EUREKA County, State of Nevada.

Said claim is 1500 feet long by 600 feet wide along the surface and claims 20 feet in a South direction and 1480 feet in the opposite direction from the point of discovery at which this Notice of Location is posted together with 300 feet on each side of the point of discovery.
The work of location consisted of making the maps as provided in NRS 517.040.

Agent

Randall M. Robinson

BOOK 279 PAGE 396

156326

EUREKA COUNTY NEVADA
M.H. REBALZATI, RECORDER
FILE NO. FEES \$2.50

BOOK 279 PAGE 396
OFFICIAL RECORDS
RECORDED AT THE REQUEST OF
Randall M. Robinson
95 JAN -4 PM 3:08

**NOTICE AND CERTIFICATE OF LOCATION
OF LODGE MINING CLAIM**

KNOW ALL MEN BY THESE PRESENTS, That the undersigned hereby certified that:

Randall M. Robinson
879 Glen Valley Dr.
Sparks, NV 89434

has located the BF # 34 Lodge Mining claim on the 7 day of October, 1994 whose dimensions are 600 feet by 1500 feet. By this Declaration and such location, the above named locator(s) claim all veins, lodes, ledges, deposits and surface ground within the boundaries of said claim.

Said claim is a Lode it being situated in the above mentioned County and State, and it is distinctly marked on the ground so that its boundaries may be readily traced by four substantial posts or monuments, and is more particularly described as follows:
Beginning at the NE Corner (Cor. No. 1), thence 1500 feet to the SE Corner (Cor. 2), thence 600 feet to the SW Corner (Cor. 3), thence 1500 feet to the NW Corner (Cor. 4), thence 600 feet to the Point of Beginning.

To tie this claim to a Public Survey, the NE Corner (Cor. No. 1) of this claim lies approximately 15200 feet North and 8100 feet West from the Southwest Corner of Section 19, T. 20 N., R. 52E, M.D.B.M.


This claim is located all or in part of the following quarter section(s):

NW 1/4, Section <u>11</u> , T. <u>20</u> N., R. <u>51</u> E., M.D.B.M.	NE 1/4, Section <u>11</u> , T. <u>20</u> N., R. <u>51</u> E., M.D.B.M.
SE 1/4, Section <u>11</u> , T. <u>20</u> N., R. <u>51</u> E., M.D.B.M.	SW 1/4, Section <u>11</u> , T. <u>20</u> N., R. <u>51</u> E., M.D.B.M.

Said claim is 1500 feet long by 600 feet wide along the surface and claims 20 feet in a North direction and 1480 feet in the opposite direction from the point of discovery at which this Notice of Location is posted together with 300 feet on each side of the point of discovery.
The work of location consisted of making the maps as provided in NRS 517.040.

in EUREKA County, State of Nevada.

Agent



BOOK 279 PAGE 397
OFFICIAL RECORDS
RECORDED AT THE REQUEST OF
Randall M. Robinson
95 JAN - 4 PM 3:09
EUREKA COUNTY NEVADA
M.M. REBALCATE, RECORDER
FILE NO. _____
FEES \$9.50

156327

BOOK 279 PAGE 397

156327

**NOTICE AND CERTIFICATE OF LOCATION
OF LODE MINING CLAIM**

KNOW ALL MEN BY THESE PRESENTS, That the undersigned hereby certified that:

Randall M. Robinson
879 Glen Valley Dr.
Sparks, NV 89434

has located the BF # 35 Lode Mining claim on the 7 day of October, 1994 whose dimensions are 600 feet by 1500 feet. By this Declaration and such location, the above named locator(s) claim all veins, lodes, ledges, deposits and surface ground within the boundaries of said claim.

Said claim is a Lode it being situated in the above mentioned County and State, and it is distinctly marked on the ground so that its boundaries may be readily traced by four substantial posts or monuments, and is more particularly described as follows:
Beginning at the NE Corner (Cor. No. 1), thence 1500 feet to the SE Corner (Cor. 2), thence 600 feet to the SW Corner (Cor. 3), thence 1500 feet to the NW Corner (Cor. 4), thence 600 feet to the Point of Beginning.

To tie this claim to a Public Survey, the NE Corner (Cor. No. 1) of this claim lies approximately 16700 feet North and 7500 feet West from the Southwest Corner of Section 19, T. 20 N., R. 52E, M.D.B.M.

This claim is located all or in part of the following quarter section(s):

NW 1/4, Section 11,	T. 20	N., R. 51	E., M.D.B.M.
NE 1/4, Section 11,	T. 20	N., R. 51	E., M.D.B.M.
SE 1/4, Section 2,	T. 20	N., R. 51	E., M.D.B.M.
SW 1/4, Section 2,	T. 20	N., R. 51	E., M.D.B.M.

in EUREKA County, State of Nevada.

Said claim is 1500 feet long by 600 feet wide along the surface and claims 20 feet in a South direction and 1480 feet in the opposite direction from the point of discovery at which this Notice of Location is posted together with 300 feet on each side of the point of discovery.
The work of location consisted of making the maps as provided in NRS 517.040.

Agent

Randall M. Robinson

BOOK 279 PAGE 398

OFFICIAL RECORDS

RECORDED AT THE REQUEST OF
Randall M. Robinson

95 JAN - 4 PM 3: 09

EUREKA COUNTY NEVADA
M.M. REBALCANTI, RECORDER

FEES \$ 9.50

156328

BOOK 279 PAGE 398

156328

NOTICE AND CERTIFICATE OF LOCATION
OF LODGE MINING CLAIM

KNOW ALL MEN BY THESE PRESENTS, That the undersigned hereby certified that:

Randall M. Robinson

879 Glen Valley Dr.

Sparks, NV 89434

has located the BF # 36 Lodge Mining claim on the 7 day of October, 1994 whose dimensions are 600 feet by 1500 feet. By this Declaration and such location, the above named locator(s) claim all veins, lodes, ledges, deposits and surface ground within the boundaries of said claim.

Said claim is a Lode, it being situated in the above mentioned County and State, and it is distinctly marked on the ground so that its boundaries may be readily traced by four substantial posts or monuments, and is more particularly described as follows:
Beginning at the NE Corner (Cor. No. 1), thence 1500 feet to the SE Corner (Cor. 2), thence 600 feet to the SW Corner (Cor. 3), thence 1500 feet to the NW Corner (Cor. 4), thence 600 feet to the Point of Beginning.

To the this claim to a Public Survey, the NE Corner (Cor. No. 1) of this claim lies approximately 15200 feet North and 7500 feet West from the Southwest Corner of Section 19, T. 20 N., R. 52 E., M.D.B.M.

This claim is located all or in part of the following quarter section(s):

NW 1/4, Section 11, T. 20 N., R. 51 E., M.D.B.M.	NE 1/4, Section 11, T. 20 N., R. 51 E., M.D.B.M.
SE 1/4, Section 11, T. 20 N., R. 51 E., M.D.B.M.	SW 1/4, Section 11, T. 20 N., R. 51 E., M.D.B.M.

in EUREKA County, State of Nevada.

Said claim is 1500 feet long by 600 feet wide along the surface and claims 20 feet in a North direction and 1480 feet in the opposite direction from the point of discovery at which this Notice of Location is posted together with 300 feet on each side of the point of discovery.
The work of location consisted of making the maps as provided in NRS 517.040.

Agent

Randall M. Robinson

BOOK 279 PAGE 399

OFFICIAL RECORDS
RECORDED AT THE REQUEST OF
Randall M. Robinson
95 JAN - 4 PM 3: 09

EUREKA COUNTY NEVADA
M.M. REBALZATI, RECORDER
FILE NO. FEES \$9.50

**NOTICE AND CERTIFICATE OF LOCATION
OF LODE MINING CLAIM**

KNOW ALL MEN BY THESE PRESENTS, That the undersigned hereby certified that:

Randall M. Robinson
879 Glen Valley Dr.
Sparks, NV 89434

has located the BF # 37 Lode Mining claim on the 7 day of October, 1994 whose dimensions are 600 feet by 1500 feet. By this Declaration and such location, the above named locator(s) claim all veins, lodes, ledges, deposits and surface ground within the boundaries of said claim.

Said claim is a Lode, it being situated in the above mentioned County and State, and it is distinctly marked on the ground so that its boundaries may be readily traced by four substantial posts or monuments, and is more particularly described as follows:
Beginning at the NE Corner (Cor. 1), thence 1500 feet to the SE Corner (Cor. 2), thence 600 feet to the SW Corner (Cor. 3), thence 1500 feet to the NW Corner (Cor. 4), thence 600 feet to the Point of Beginning.

To tie this claim to a Public Survey, the NE Corner (Cor. No. 1) of this claim lies approximately 16700 feet North and 6900 feet West from the Southwest Corner of Section 19, T. 20N, R. 52E, M.D.B.M.

This claim is located all or in part of the following quarter section(s):

NW 1/4, Section	<u>11</u>	T. <u>20</u> N., R. <u>51</u> E., M.D.B.M.
NE 1/4, Section	<u>11</u>	T. <u>20</u> N., R. <u>51</u> E., M.D.B.M.
SE 1/4, Section	<u>2</u>	T. <u>20</u> N., R. <u>51</u> E., M.D.B.M.
SW 1/4, Section	<u>2</u>	T. <u>20</u> N., R. <u>51</u> E., M.D.B.M.

in EUREKA County, State of Nevada.

Said claim is 1500 feet long by 600 feet wide along the surface and claims 20 feet in a South direction and 1480 feet in the opposite direction from the point of discovery at which this Notice of Location is posted together with 300 feet on each side of the point of discovery.
The work of location consisted of making the maps as provided in NRS 517.040.

Agent

Randall M. Robinson

BOOK 279 PAGE 400

OFFICIAL RECORDS

RECORDED AT THE REQUEST OF

Randall M. Robinson

95 JAN -4 PM 3:09

EUREKA COUNTY NEVADA
M.M. REBALCATTI, RECORDER

FEES \$ 9.50

156330

BOOK 279 PAGE 400

156330

NOTICE AND CERTIFICATE OF LOCATION
OF LODE MINING CLAIM

KNOW ALL MEN BY THESE PRESENTS, That the undersigned hereby certified that:

Randall M. Robinson

879 Glen Valley Dr.

Sparks, NV 89434

has located the BF # 38 Lode Mining claim on the 7 day of October, 1994 whose dimensions are 600 feet by 1500 feet. By this Declaration and such location, the above named locator(s) claim all veins, lodes, ledges, deposits and surface ground within the boundaries of said claim.

Said claim is a Lode, it being situated in the above mentioned County and State, and it is distinctly marked on the ground so that its boundaries may be readily traced by four substantial posts or monuments, and is more particularly described as follows:
Beginning at the NE Corner (Cor. No. 1), thence 1500 feet to the SE Corner (Cor. 2), thence 600 feet to the SW Corner (Cor. 3), thence 1500 feet to the NW Corner (Cor. 4), thence 600 feet to the Point of Beginning.

To tie this claim to a Public Survey, the NE Corner (Cor. No. 1) of this claim lies approximately 15200 feet North and 6900 feet West from the Southwest Corner of Section 19, T. 20 N., R. 52E, M.D.B.M.

This claim is located all or in part of the following quarter section(s):

NW 1/4, Section 11	T. 20 N., R. 51 E., M.D.B.M.
NE 1/4, Section 11	T. 20 N., R. 51 E., M.D.B.M.
SE 1/4, Section 11	T. 20 N., R. 51 E., M.D.B.M.
SW 1/4, Section 11	T. 20 N., R. 51 E., M.D.B.M.

in EUREKA County, State of Nevada.

Said claim is 1500 feet long by 600 feet wide along the surface and claims 20 feet in a North direction and 1480 feet in the opposite direction from the point of discovery at which this Notice of Location is posted together with 300 feet on each side of the point of discovery.
The work of location consisted of making the maps as provided in NRS 517.040.

Agent

Randall M. Robinson

BOOK 279 PAGE 401

OFFICIAL RECORDS

RECORDED AT THE REQUEST OF

Randall M. Robinson

95 JAN - 4 PM 3: 09

EUREKA COUNTY NEVADA
M.N. REBAL EATH. RECORDER
FILE NO. FEES \$ 9.50

**NOTICE AND CERTIFICATE OF LOCATION
OF LODE MINING CLAIM**

KNOW ALL MEN BY THESE PRESENTS, That the undersigned hereby certified that:

Randall M. Robinson

879 Glen Valley Dr.

Sparks, NV 89434

has located the BF # 39 Lode Mining claim on the 7 day of October, 1994 whose dimensions are 600 feet by 1500 feet. By this Declaration and such location, the above named locator(s) claim all veins, lodes, ledges, deposits and surface ground within the boundaries of said claim.

Said claim is a Lode, it being situated in the above mentioned County and State, and it is distinctly marked on the ground so that its boundaries may be readily traced by four substantial posts or monuments, and is more particularly described as follows:
Beginning at the NE Corner (Cor. No. 1), thence 1500 feet to the SE Corner (Cor. 2), thence 600 feet to the SW Corner (Cor. 3), thence 1500 feet to the NW Corner (Cor. 4), thence 600 feet to the Point of Beginning.

To the this claim to a Public Survey, the NE Corner (Cor. No. 1) of this claim lies approximately 16700 feet North and 6300 feet West from the Southwest Corner of Section 19, T. 20 N., R. 52E, M.D.B.M.

This claim is located all or in part of the following quarter section(s):

NW 1/4, Section	11	N., R. 51	E., M.D.B.M.
NE 1/4, Section	11	N., R. 51	E., M.D.B.M.
SE 1/4, Section	2	N., R. 51	E., M.D.B.M.
SW 1/4, Section	2	N., R. 51	E., M.D.B.M.

in EUREKA County, State of Nevada.

Said claim is 1500 feet long by 600 feet wide along the surface and claims 20 feet in a South direction and 1480 feet in the opposite direction from the point of discovery at which this Notice of Location is posted together with 300 feet on each side of the point of discovery.
The work of location consisted of making the maps as provided in NRS 517.040.

Agent

Randall M. Robinson

BOOK 279 PAGE 402
OFFICIAL RECORDS
RECORDED AT THE REQUEST OF
Randall M. Robinson
95 JAN -4 PM 3:09
EUREKA COUNTY NEVADA
H.N. REBAL/EA.TI. RECORDER
FILE NO.
FEES \$9.50

156332

300K279 PAGE402

156332

**NOTICE AND CERTIFICATE OF LOCATION
OF LODGE MINING CLAIM**

KNOW ALL MEN BY THESE PRESENTS, That the undersigned hereby certified that:

Randall M. Robinson

879 Glen Valley Dr.

Sparks, NV 89434

has located the BF # 40 Lodge Mining claim on the 7 day of October, 1994 whose dimensions are 600 feet by 1500 feet. By this Declaration and such location, the above named locator(s) claim all veins, lodes, ledges, deposits and surface ground within the boundaries of said claim.

Said claim is a Lode it being situated in the above mentioned County and State, and it is distinctly marked on the ground so that its boundaries may be readily traced by four substantial posts or monuments, and is more particularly described as follows:
Beginning at the NE Corner (Cor. No. 1), thence 1500 feet to the SE Corner (Cor. 2), thence 600 feet to the SW Corner (Cor. 3), thence 1500 feet to the NW Corner (Cor. 4), thence 600 feet to the Point of Beginning.

To tie this claim to a Public Survey, the NE Corner (Cor. No. 1) of this claim lies approximately 15200 feet North and 6300 feet West from the Southwest Corner of Section 19, T. 20 N., R. 52 E., M.D.B.M.

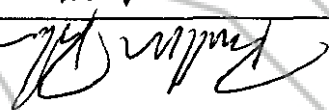
This claim is located all or in part of the following quarter section(s):

NW 1/4, Section	<u>11</u>	T. <u>20</u> N., R. <u>51</u> E., M.D.B.M.
NE 1/4, Section	<u>11</u>	T. <u>20</u> N., R. <u>51</u> E., M.D.B.M.
SE 1/4, Section	<u>11</u>	T. <u>20</u> N., R. <u>51</u> E., M.D.B.M.
SW 1/4, Section	<u>11</u>	T. <u>20</u> N., R. <u>51</u> E., M.D.B.M.

in EUREKA County, State of Nevada.

Said claim is 1500 feet long by 600 feet wide along the surface and claims 20 feet in a North direction and 1480 feet in the opposite direction from the point of discovery at which this Notice of Location is posted together with 300 feet on each side of the point of discovery.
The work of location consisted of making the maps as provided in NRS 517.040.

Agent



BOOK 279 PAGE 403
OFFICIAL RECORDS
RECORDED AT THE REQUEST OF
Randall M. Robinson
95 JAN - 4 PM 3:10
EUREKA COUNTY NEVADA
M.N. REBAL EATI. RECORDER
FEES 7.50
FILE NO.

156333

300K279 PAGE 403

156333

NOTICE AND CERTIFICATE OF LOCATION OF LODE MINING CLAIM

KNOW ALL MEN BY THESE PRESENTS, That the undersigned hereby certified that:

Randall M. Robinson

879 Glen Valley Dr.

Sparks, NV 89434

has located the BF # 41 Lode Mining claim on the 7 day of October, 1994 whose dimensions are 600 feet by 1500 feet. By this Declaration and such location, the above named locator(s) claim all veins, lodes, ledges, deposits and surface ground within the boundaries of said claim.

Said claim is a Lode, it being situated in the above mentioned County and State, and it is distinctly marked on the ground so that its boundaries may be readily traced by four substantial posts or monuments, and is more particularly described as follows: Beginning at the NE Corner (Cor. No. 1), thence 1500 feet to the SE Corner (Cor. 2), thence 600 feet to the SW Corner (Cor. 3), thence 1500 feet to the NW Corner (Cor. 4), thence 600 feet to the Point of Beginning.

To tie this claim to a Public Survey, the NE Corner (Cor. No. 1) of this claim lies approximately 16700 feet North and 5700 feet West from the Southwest Corner of Section 19, T. 20 N., R. 52E, M.D.B.M.

NW 1/4, Section 11, T. 20 N., R. 51 E., M.D.B.M.	NE 1/4, Section 11, T. 20 N., R. 51 E., M.D.B.M.
SE 1/4, Section 2, T. 20 N., R. 51 E., M.D.B.M.	SW 1/4, Section 2, T. 20 N., R. 51 E., M.D.B.M.

This claim is located all or in part of the following quarter section(s)

in EUREKA County, State of Nevada.

Said claim is 1500 feet long by 600 feet wide along the surface and claims 20 feet in a South direction and 1480 feet in the opposite direction from the point of discovery at which this Notice of Location is posted together with 300 feet on each side of the point of discovery. The work of location consisted of making the maps as provided in NRS 517.040.

Agent

[Signature]

BOOK 279 PAGE 404

OFFICIAL RECORDS

RECORDED AT THE REQUEST OF

Randall M. Robinson

95 JAN -4 PM 3:10

EUREKA COUNTY NEVADA
M.N. REBALANCE RECORDER
FEES \$9.50

**NOTICE AND CERTIFICATE OF LOCATION
OF LODGE MINING CLAIM**

KNOW ALL MEN BY THESE PRESENTS, That the undersigned hereby certified that:

Randall M. Robinson
879 Glen Valley Dr.
Sparks, NV 89434

has located the BF # 42 Lode Mining claim on the 7 day of October, 1994 whose dimensions are 600 feet by 1500 feet. By this Declaration and such location, the above named locator(s) claim all veins, lodes, ledges, deposits and surface ground within the boundaries of said claim.

Said claim is a Lode it being situated in the above mentioned County and State, and it is distinctly marked on the ground so that its boundaries may be readily traced by four substantial posts or monuments, and is more particularly described as follows:
Beginning at the NE Corner (Cor. No. 1), thence 1500 feet to the SE Corner (Cor. 2), thence 600 feet to the SW Corner (Cor. 3), thence 1500 feet to the NW Corner (Cor. 4), thence 600 feet to the Point of Beginning.

To tie this claim to a Public Survey, the NE Corner (Cor. No. 1) of this claim lies approximately 15200 feet North and 5700 feet West from the Southwest Corner of Section 19, T. 20N., R. 52E., M.D.B.M.

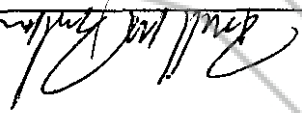
This claim is located all or in part of the following quarter section(s):

NW 1/4, Section	T. 20	N. R. 51	E. M.D.B.M.
NE 1/4, Section	T. 20	N. R. 51	E. M.D.B.M.
SE 1/4, Section	11	T. 20	N. R. 51 E. M.D.B.M.
SW 1/4, Section	T. 20	N. R. 51	E. M.D.B.M.

in EUREKA County, State of Nevada.

Said claim is 1500 feet long by 600 feet wide along the surface and claims 20 feet in a North direction and 1480 feet in the opposite direction from the point of discovery at which this Notice of Location is posted together with 300 feet on each side of the point of discovery.
The work of location consisted of making the maps as provided in NRS 517.040.

Agent



BOOK 279 PAGE 405
OFFICIAL RECORDS
PAGE 405
RECORDED AT THE REQUEST OF
Randall M. Robinson
95 JAN - 4 PM 3: 10
EUREKA COUNTY NEVADA
M.N. REBAL EATL. RECORDER
FILE NO.
FEE \$9.50

156335

BOOK 279 PAGE 405

156335

**NOTICE AND CERTIFICATE OF LOCATION
OF LODE MINING CLAIM**

KNOW ALL MEN BY THESE PRESENTS, That the undersigned hereby certified that:

Randall M. Robinson

879 Glen Valley Dr.

Sparks, NV 89434

has located the BF # 43 Lode Mining claim on the 7 day of October, 1994 whose dimensions are 600 feet by 1500 feet. By this Declaration and such location, the above named locator(s) claim all veins, lodes, ledges, deposits and surface ground within the boundaries of said claim.

Said claim is a Lode, it being situated in the above mentioned County and State, and it is distinctly marked on the ground so that its boundaries may be readily traced by four substantial posts or monuments, and is more particularly described as follows:
Beginning at the NE Corner (Cor. No. 1), thence 1500 feet to the SE Corner (Cor. 2), thence 600 feet to the SW Corner (Cor. 3), thence 1500 feet to the NW Corner (Cor. 4), thence 600 feet to the Point of Beginning.

To the this claim to a Public Survey, the NE Corner (Cor. No. 1) of this claim lies approximately 16700 feet North and 5100 feet West from the Southwest Corner of Section 19, T. 20N, R. 52E, M.D.B.M.

This claim is located all or in part of the following quarter section(s):
NW 1/4 Section 12, T. 20 N., R. 51 E., M.D.B.M.
NE 1/4 Section 11, T. 20 N., R. 51 E., M.D.B.M.
SE 1/4 Section 2, T. 20 N., R. 51 E., M.D.B.M.
SW 1/4 Section 1, T. 20 N., R. 51 E., M.D.B.M.

in EUREKA County, State of Nevada.

Said claim is 1500 feet long by 600 feet wide along the surface and claims 20 feet in a South direction and 1480 feet in the opposite direction from the point of discovery at which this Notice of Location is posted together with 300 feet on each side of the point of discovery.
The work of location consisted of making the maps as provided in NRS 517.040.

BOOK 279 PAGE 466

OFFICIAL RECORDS

RECORDED AT THE REQUEST OF

Randall M. Robinson

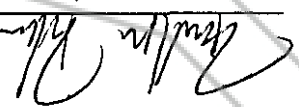
95 JAN - 4 PM 3: 10

EUREKA COUNTY NEVADA
M.M. REBALIATI, RECORDER
FILE NO. FEES 9.50

156336

BOOK 279 PAGE 406

Agent



**NOTICE AND CERTIFICATE OF LOCATION
OF LODE MINING CLAIM**

KNOW ALL MEN BY THESE PRESENTS, That the undersigned hereby certified that:

Randall M. Robinson

879 Glen Valley Dr.

Sparks, NV 89434

has located the BF # 44 Lode Mining claim on the 7 day of October, 1994 whose dimensions are 600 feet by 1500 feet. By this Declaration and such location, the above named locator(s) claim all veins, lodes, ledges, deposits and surface ground within the boundaries of said claim.

Said claim is a Lode, it being situated in the above mentioned County and State, and it is distinctly marked on the ground so that its boundaries may be readily traced by four substantial posts or monuments, and is more particularly described as follows:
Beginning at the NE Corner (Cor. No. 1), thence 1500 feet to the SE Corner (Cor. 2), thence 600 feet to the SW Corner (Cor. 3), thence 1500 feet to the NW Corner (Cor. 4), thence 600 feet to the Point of Beginning.

To tie this claim to a Public Survey, the NE Corner (Cor. No. 1) of this claim lies approximately 15200 feet North and 5100 feet West from the Southwest Corner of Section 19, T. 20 N, R. 52E, M.D.B.M.

This claim is located all or in part of the following quarter section(s):

NW 1/4, Section <u>12</u> , T. <u>20</u> N, R. <u>51</u> E, M.D.B.M.
NE 1/4, Section <u>11</u> , T. <u>20</u> N, R. <u>51</u> E, M.D.B.M.
NW 1/4, Section <u>11</u> , T. <u>20</u> N, R. <u>51</u> E, M.D.B.M.
SE 1/4, Section <u>11</u> , T. <u>20</u> N, R. <u>51</u> E, M.D.B.M.
SW 1/4, Section <u>12</u> , T. <u>20</u> N, R. <u>51</u> E, M.D.B.M.

in EUREKA County, State of Nevada.

Said claim is 1500 feet long by 600 feet wide along the surface and claims 20 feet in a North direction and 1480 feet in the opposite direction from the point of discovery at which this Notice of Location is posted together with 300 feet on each side of the point of discovery.
The work of location consisted of making the maps as provided in NRS 517.040.

Agent

Randall M. Robinson

BOOK 279 PAGE 407

OFFICIAL RECORDS

RECORDED AT THE REQUEST OF

Randall M. Robinson

95 JAN -4 PM 3:10

EUREKA COUNTY NEVADA
M.N. REBALATI, RECORDER
FILE NO. _____
FEES 9.50

156337

BOOK 279 PAGE 407

156337

NOTICE AND CERTIFICATE OF LOCATION
OF LODE MINING CLAIM

KNOW ALL MEN BY THESE PRESENTS, That the undersigned hereby certified that:

Randall M. Robinson

879 Glen Valley Dr.

Sparks, NV 89434

has located the BF # 45 Lode Mining claim on the 7 day of October, 1994 whose dimensions are 600 feet by 1500 feet. By this Declaration and such location, the above named locator(s) claim all veins, lodes, ledges, deposits and surface ground within the boundaries of said claim.

Said claim is a Lode it being situated in the above mentioned County and State, and it is distinctly marked on the ground so that its boundaries may be readily traced by four substantial posts or monuments, and is more particularly described as follows:
Beginning at the NE Corner (Cor. No. 1), thence 1500 feet to the SE Corner (Cor. 2), thence 600 feet to the SW Corner (Cor. 3), thence 1500 feet to the NW Corner (Cor. 4), thence 600 feet to the Point of Beginning.

To tie this claim to a Public Survey, the NE Corner (Cor. No. 1) of this claim lies approximately 16700 feet North and 4500 feet West from the Southwest Corner of Section 19, T. 20 N., R. 52E, M.D.B.M.

This claim is located all or in part of the following quarter section(s):

NW 1/4, Section <u>12</u> , T. <u>20</u> N., R. <u>51</u> E., M.D.B.M.	NE 1/4, Section <u>12</u> , T. <u>20</u> N., R. <u>51</u> E., M.D.B.M.
SE 1/4, Section <u>1</u> , T. <u>20</u> N., R. <u>51</u> E., M.D.B.M.	SW 1/4, Section <u>1</u> , T. <u>20</u> N., R. <u>51</u> E., M.D.B.M.

in EUREKA County, State of Nevada.

Said claim is 1500 feet long by 600 feet wide along the surface and claims 20 feet in a South direction and 1480 feet in the opposite direction from the point of discovery at which this Notice of Location is posted together with 300 feet on each side of the point of discovery.
The work of location consisted of making the maps as provided in NRS 517.040.

Agent

[Signature]

BOOK 279 PAGE 408
OFFICIAL RECORDS
RECORDED AT THE REQUEST OF
Randall M. Robinson
95 JAN -4 PM 3:10

EUREKA COUNTY NEVADA
M.N. REBAL EATI, RECORDER
FILE NO.
FEES 9.50

NOTICE AND CERTIFICATE OF LOCATION
OF LOPE MINING CLAIM

KNOW ALL MEN BY THESE PRESENTS, That the undersigned hereby certified that:

Randall M. Robinson

879 Glen Valley Dr.

Sparks, NV 89434

has located the BF # 46 Lode Mining claim on the 7 day of October, 1994 whose dimensions are 600 feet by 1500 feet. By this Declaration and such location, the above named locator(s) claim all veins, lodes, ledges, deposits and surface ground within the boundaries of said claim.

Said claim is a Lode, it being situated in the above mentioned County and State, and it is distinctly marked on the ground so that its boundaries may be readily traced by four substantial posts or monuments, and is more particularly described as follows:
Beginning at the NE Corner (Cor. No. 1), thence 1500 feet to the SE Corner (Cor. 2), thence 600 feet to the SW Corner (Cor. 3), thence 1500 feet to the NW Corner (Cor. 4), thence 600 feet to the Point of Beginning.

To the this claim to a Public Survey, the NE Corner (Cor. No. 1) of this claim lies approximately 15200 feet North and 4500 feet West from the Southwest Corner of Section 19, T. 20 N., R. 52E, M.D.B.M.

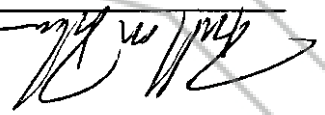
This claim is located all or in part of the following quarter section(s):

NW 1/4, Section 12,	T. 20	N. R. 51	E., M.D.B.M.
NE 1/4, Section	T. 20	N. R. 51	E., M.D.B.M.
SE 1/4, Section	T. 20	N. R. 51	E., M.D.B.M.
SW 1/4, Section 12,	T. 20	N. R. 51	E., M.D.B.M.

in EUREKA County, State of Nevada.

Said claim is 1500 feet long by 600 feet wide along the surface and claims 20 feet in a North direction and 1480 feet in the opposite direction from the point of discovery at which this Notice of Location is posted together with 300 feet on each side of the point of discovery.
The work of location consisted of making the maps as provided in NRS 517.040.

Agent



BOOK 279 PAGE 409

OFFICIAL RECORDS

RECORDED AT THE REQUEST OF

Randall M. Robinson

95 JAN -4 PM 3:10

EUREKA COUNTY NEVADA

M.N. REBALANTI, RECORDER

FEES 9.50

**NOTICE AND CERTIFICATE OF LOCATION
OF LODE MINING CLAIM**

KNOW ALL MEN BY THESE PRESENTS, That the undersigned hereby certified that:

Randall M. Robinson
879 Glen Valley Dr.
Sparks, NV 89434

has located the BF # 47 Lode Mining claim on the 7 day of October, 1994 whose dimensions are 600 feet by 1500 feet. By this Declaration and such location, the above named locator(s) claim all veins, lodes, ledges, deposits and surface ground within the boundaries of said claim.

Said claim is a Lode, it being situated in the above mentioned County and State, and it is distinctly marked on the ground so that its boundaries may be readily traced by four substantial posts or monuments, and is more particularly described as follows:
Beginning at the NE Corner (Cor. No. 1), thence 1500 feet to the SE Corner (Cor. 2), thence 600 feet to the SW Corner (Cor. 3), thence 1500 feet to the NW Corner (Cor. 4), thence 600 feet to the Point of Beginning.

To tie this claim to a Public Survey, the NE Corner (Cor. No. 1) of this claim lies approximately 16700 feet North and 3900 feet West from the Southwest Corner of Section 19, T. 20 N., R. 52E, M.D.B.M.

This claim is located all or in part of the following quarter section(s):

NW 1/4, Section <u>12</u> , T. 20 N., R. 51 E., M.D.B.M.	NE 1/4, Section _____, T. 20 N., R. 51 E., M.D.B.M.
SE 1/4, Section _____, T. 20 N., R. 51 E., M.D.B.M.	SW 1/4, Section <u>1</u> , T. 20 N., R. 51 E., M.D.B.M.

in EUREKA County, State of Nevada.

Said claim is 1500 feet long by 600 feet wide along the surface and claims 20 feet in a South direction and 1480 feet in the opposite direction from the point of discovery at which this Notice of Location is posted together with 300 feet on each side of the point of discovery.
The work of location consisted of making the maps as provided in NRS 517.040.

Agent



BOOK 279 PAGE 410
OFFICIAL RECORDS
RECORDED AT THE REQUEST OF
Randall M. Robinson
95 JAN - 4 PM 3: 10
EUREKA COUNTY NEVADA
M.M. REBALZATI, RECORDER
FILE NO. _____
FEES \$ 9.50

BOOK 279 PAGE 410

156340

156340

NOTICE AND CERTIFICATE OF LOCATION
OF LODGE MINING CLAIM

KNOW ALL MEN BY THESE PRESENTS, That the undersigned hereby certified that:

Randall M. Robinson

879 Glen Valley Dr.

Sparks, NV 89434

has located the BF # 48 Lodge Mining claim on the 7 day of October, 1994 whose dimensions are 600 feet by 1500 feet. By this Declaration and such location, the above named locator(s) claim all veins, lodes, ledges, deposits and surface ground within the boundaries of said claim.

Said claim is a Lode, it being situated in the above mentioned County and State, and it is distinctly marked on the ground so that its boundaries may be readily traced by four substantial posts or monuments, and is more particularly described as follows:
Beginning at the NE Corner (Cor. No. 1), thence 1500 feet to the SE Corner (Cor. 2), thence 600 feet to the SW Corner (Cor. 3), thence 1500 feet to the NW Corner (Cor. 4), thence 600 feet to the Point of Beginning.

To the this claim to a Public Survey, the NE Corner (Cor. No. 1) of this claim lies approximately 15200 feet North and 3900 feet West from the Southwest Corner of Section 19, T. 20N, R. 52E, M.D.B.M.

This claim is located all or in part of the following quarter section(s):

NW 1/4, Section 12	T. 20	N. R. 51	E. M.D.B.M.
NE 1/4, Section 12	T. 20	N. R. 51	E. M.D.B.M.
SE 1/4, Section 12	T. 20	N. R. 51	E. M.D.B.M.
SW 1/4, Section 12	T. 20	N. R. 51	E. M.D.B.M.

in EUREKA County, State of Nevada.

Said claim is 1500 feet long by 600 feet wide along the surface and claims 20 feet in a North direction and 1480 feet in the opposite direction from the point of discovery at which this Notice of Location is posted together with 300 feet on each side of the point of discovery.
The work of location consisted of making the maps as provided in NRS 517.040.

Agent

[Signature]

BOOK 279 PAGE 411
OFFICIAL RECORDS
RECORDED AT THE REQUEST OF
Randall M. Robinson
95 JAN -4 PM 3:11
EUREKA COUNTY NEVADA
M.N. REBALLET. RECORDER
FILE NO. FEES 9.50

NOTICE AND CERTIFICATE OF LOCATION OF LODE MINING CLAIM

KNOW ALL MEN BY THESE PRESENTS, That the undersigned hereby certified that:

Randall M. Robinson

879 Glen Valley Dr.

Sparks, NV 89434

has located the BF # 49 Lode Mining claim on the 7 day of October, 1994 whose dimensions are 600 feet by 1500 feet. By this Declaration and such location, the above named locator(s) claim all veins, lodes, ledges, deposits and surface ground within the boundaries of said claim.

Said claim is a Lode, it being situated in the above mentioned County and State, and it is distinctly marked on the ground so that its boundaries may be readily traced by four substantial posts or monuments, and is more particularly described as follows: Beginning at the NE Corner (Cor. No. 1), thence 1500 feet to the SE Corner (Cor. 2), thence 600 feet to the SW Corner (Cor. 3), thence 1500 feet to the NW Corner (Cor. 4), thence 600 feet to the Point of Beginning.

To tie this claim to a Public Survey, the NE Corner (Cor. No. 1) of this claim lies approximately 16700 feet North and 3300 feet West from the Southwest Corner of Section 19, T. 20 N, R. 52E, M.D.B.M.

This claim is located all or in part of the following quarter section(s):

NW 1/4, Section 12	T. 20	N. R. 51	E., M.D.B.M.
NE 1/4, Section	T. 20	N. R. 51	E., M.D.B.M.
SE 1/4, Section	T. 20	N. R. 51	E., M.D.B.M.
SW 1/4, Section 1	T. 20	N. R. 51	E., M.D.B.M.

in EUREKA County, State of Nevada.

Said claim is 1500 feet long by 600 feet wide along the surface and claims 20 feet in a South direction and 1480 feet in the opposite direction from the point of discovery at which this Notice of Location is posted together with 300 feet on each side of the point of discovery. The work of location consisted of making the maps as provided in NRS 517.040.

Agent

[Signature]

BOOK 279 PAGE 412

OFFICIAL RECORDS

RECORDED AT THE REQUEST OF

Randall M. Robinson

95 JAN - 4 PM 3: 11

EUREKA COUNTY NEVADA

M.M. REBALCATTI, RECORDER

FEES \$ 9.50

NOTICE AND CERTIFICATE OF LOCATION
OF LODE MINING CLAIM

KNOW ALL MEN BY THESE PRESENTS, That the undersigned hereby certified that:

Randall M. Robinson

879 Glen Valley Dr.

Sparks, NV 89434

has located the BF # 50 Lode Mining claim on the 7 day of October, 1994 whose dimensions are 600 feet by 1500 feet. By this Declaration and such location, the above named locator(s) claim all veins, lodes, ledges, deposits and surface ground within the boundaries of said claim.

Said claim is a Lode, it being situated in the above mentioned County and State, and it is distinctly marked on the ground so that its boundaries may be readily traced by four substantial posts or monuments, and is more particularly described as follows:
Beginning at the NE Corner (Cor. No. 1), thence 1500 feet to the SE Corner (Cor. 2), thence 600 feet to the SW Corner (Cor. 3), thence 1500 feet to the NW Corner (Cor. 4), thence 600 feet to the Point of Beginning.

To tie this claim to a Public Survey, the NE Corner (Cor. No. 1) of this claim lies approximately 15200 feet North and 3300 feet West from the Southwest Corner of Section 19, T. 20 N., R. 52E, M.D.B.M.

This claim is located all or in part of the following quarter section(s)

NW 1/4, Section 12,	T. 20	N., R. 51	E., M.D.B.M.
NE 1/4, Section 12,	T. 20	N., R. 51	E., M.D.B.M.
SE 1/4, Section 12,	T. 20	N., R. 51	E., M.D.B.M.
SW 1/4, Section 12,	T. 20	N., R. 51	E., M.D.B.M.

in EUREKA County, State of Nevada.

Said claim is 1500 feet long by 600 feet wide along the surface and claims 20 feet in a North direction and 1480 feet in the opposite direction from the point of discovery at which this Notice of Location is posted together with 300 feet on each side of the point of discovery.
The work of location consisted of making the maps as provided in NRS 517.040.

Agent

[Signature]

BOOK 279 PAGE 413

OFFICIAL RECORDS

RECORDED AT THE REQUEST OF

95 JAN - 4 PM 3:11

EUREKA COUNTY NEVADA
M.N. REBAL EATH, RECORDER

FEES 9.50

156343

BOOK 279 PAGE 413

NOTICE AND CERTIFICATE OF LOCATION
OF LODGE MINING CLAIM

KNOW ALL MEN BY THESE PRESENTS, That the undersigned hereby certified that:

Randall M. Robinson

879 Glen Valley Dr.

Sparks, NV 89434

has located the BF # 51 Lodge Mining claim on the 7 day of October, 1994 whose dimensions are 600 feet by 1500 feet. By this Declaration and such location, the above named locator(s) claim all veins, lodes, ledges, deposits and surface ground within the boundaries of said claim.

Said claim is a Lode, it being situated in the above mentioned County and State, and it is distinctly marked on the ground so that its boundaries may be readily traced by four substantial posts or monuments, and is more particularly described as follows:
Beginning at the NE Corner (Cor. No. 1), thence 1500 feet to the SE Corner (Cor. 2), thence 600 feet to the SW Corner (Cor. 3), thence 1500 feet to the NW Corner (Cor. 4), thence 600 feet to the Point of Beginning.

To tie this claim to a Public Survey, the NE Corner (Cor. No. 1) of this claim lies approximately 16700 feet North and 2700 feet West from the Southwest Corner of Section 19, T. 20 N, R. 52E, M.D.B.M.

This claim is located all or in part of the following quarter section(s):

NW 1/4, Section 12,	T. 20	N, R. 51	E, M.D.B.M.
NE 1/4, Section	T. 20	N, R. 51	E, M.D.B.M.
SE 1/4, Section	T. 20	N, R. 51	E, M.D.B.M.
SW 1/4, Section 1	T. 20	N, R. 51	E, M.D.B.M.

in EUREKA County, State of Nevada.

Said claim is 1500 feet long by 600 feet wide along the surface and claims 20 feet in a South direction and 1480 feet in the opposite direction from the point of discovery at which this Notice of Location is posted together with 300 feet on each side of the point of discovery.
The work of location consisted of making the maps as provided in NRS 517.040.

Agent

BOOK 279 PAGE 414

OFFICIAL RECORDS

RECORDED AT THE REQUEST OF

Randall M. Robinson

95 JAN-4 PM 3:11

EUREKA COUNTY NEVADA

M.N. REBAL EATI. RECORDER

FEES \$9.50

NOTICE AND CERTIFICATE OF LOCATION
OF LODGE MINING CLAIM

KNOW ALL MEN BY THESE PRESENTS, That the undersigned hereby certified that:

Randall M. Robinson

879 Glen Valley Dr.

Sparks, NV 89434

has located the BF # 52 Lodge Mining claim on the 7 day of October, 1994

whose dimensions are 600 feet by 1500 feet. By this Declaration and such location, the above named locator(s) claim all veins, lodes, ledges, deposits and surface ground within the boundaries

of said claim.

Said claim is a Lode, it being situated in the above mentioned County and State, and it is distinctly marked on the ground so that its boundaries may be readily traced by four substantial posts or monuments, and is more particularly described as follows:

Beginning at the NE Corner (Cor. No. 1), thence 1500 feet to the SE Corner (Cor. 2), thence 600 feet to the SW Corner (Cor. 3), thence 1500 feet to the NW Corner (Cor. 4), thence 600 feet to the Point of Beginning.

To the this claim to a Public Survey, the NE Corner (Cor. No. 1) of this claim lies approximately 15200 feet North and 2700 feet West from the Southwest Corner of Section 19, T. 20 N, R. 52E, M.D.B.M.

This claim is located all or in part of the following quarter section(s):

NW 1/4, Section 12	T. 20	N. R. 51	E., M.D.B.M.
NE 1/4, Section	T. 20	N. R. 51	E., M.D.B.M.
SE 1/4, Section	T. 20	N. R. 51	E., M.D.B.M.
SW 1/4, Section 12	T. 20	N. R. 51	E., M.D.B.M.

in EUREKA County, State of Nevada.

Said claim is 1500 feet long by 600 feet wide along the surface and claims 20 feet in a North direction and 1480 feet in the opposite direction from the point of discovery at which this Notice of Location is posted together with 300 feet on each side of the point of discovery. The work of location consisted of making the maps as provided in NRS 517.040.

Agent

Randall M. Robinson

BOOK 279 PAGE 415

OFFICIAL RECORDS

RECORDED AT THE REQUEST OF

Randall M. Robinson

95 JAN - 4 PM 3: 11

EUREKA COUNTY NEVADA
M.N. REBALIATI, RECORDER

FILE NO.
FEES \$ 9.50

**NOTICE AND CERTIFICATE OF LOCATION
OF LOPE MINING CLAIM**

KNOW ALL MEN BY THESE PRESENTS, That the undersigned hereby certified that:

Randall M. Robinson

879 Glen Valley Dr.

Sparks, NV 89434

has located the BF # 53 Lode Mining claim on the 7 day of October, 1994 whose dimensions are 600 feet by 1500 feet. By this Declaration and such location, the above named locator(s) claim all veins, lodes, ledges, deposits and surface ground within the boundaries of said claim.

Said claim is a Lode, it being situated in the above mentioned County and State, and it is distinctly marked on the ground so that its boundaries may be readily traced by four substantial posts or monuments, and is more particularly described as follows:
Beginning at the NE Corner (Cor. No. 1), thence 1500 feet to the SE Corner (Cor. 2), thence 600 feet to the SW Corner (Cor. 3), thence 1500 feet to the NW Corner (Cor. 4), thence 600 feet to the Point of Beginning.

To tie this claim to a Public Survey, the NE Corner (Cor. No. 1) of this claim lies approximately 16700 feet North and 2100 feet West from the Southwest Corner of Section 19, T. 20N, R. 52E, M.D.B.M.

This claim is located all or in part of the following quarter section(s):

NW 1/4, Section	<u>1</u>	T. <u>20</u>	N. R. <u>51</u>	E. M.D.B.M.
NE 1/4, Section	<u>12</u>	T. <u>20</u>	N. R. <u>51</u>	E. M.D.B.M.
SE 1/4, Section	<u>1</u>	T. <u>20</u>	N. R. <u>51</u>	E. M.D.B.M.
SW 1/4, Section		T. <u>20</u>	N. R. <u>51</u>	E. M.D.B.M.

in EUREKA County, State of Nevada.

Said claim is 1500 feet long by 600 feet wide along the surface and claims 20 feet in a South direction and 1480 feet in the opposite direction from the point of discovery at which this Notice of Location is posted together with 300 feet on each side of the point of discovery.
The work of location consisted of making the maps as provided in NRS 517.040.

Agent



BOOK 279 PAGE 416

OFFICIAL RECORDS

RECORDED AT THE REQUEST OF

Randall M. Robinson

95 JAN -4 PM 3: 11

EUREKA COUNTY NEVADA

M.N. REBAL. RECORDER

FEES \$ 9.50

156346

BOOK 279 PAGE 416

156346

NOTICE AND CERTIFICATE OF LOCATION
OF LODGE MINING CLAIM

KNOW ALL MEN BY THESE PRESENTS, That the undersigned hereby certified that:

Randall M. Robinson

879 Glen Valley Dr.

Sparks, NV 89434

has located the BF # 54 Lodge Mining claim on the 7 day of October, 1994 whose dimensions are 600 feet by 1500 feet. By this Declaration and such location, the above named locator(s) claim all veins, lodes, ledges, deposits and surface ground within the boundaries of said claim.

Said claim is a Lode, it being situated in the above mentioned County and State, and it is distinctly marked on the ground so that its boundaries may be readily traced by four substantial posts or monuments, and is more particularly described as follows:
Beginning at the NE Corner (Cor. No. 1), thence 1500 feet to the SE Corner (Cor. 2), thence 600 feet to the SW Corner (Cor. 3), thence 1500 feet to the NW Corner (Cor. 4), thence 600 feet to the Point of Beginning.

To tie this claim to a Public Survey, the NE Corner (Cor. No. 1) of this claim lies approximately 15200 feet North and 2100 feet West from the Southwest Corner of Section 19, T. 20 N., R. 52E, M.D.B.M.

This claim is located all or in part of the following quarter section(s):

NW 1/4, Section 12, T. 20 N., R. 51 E., M.D.B.M.	NE 1/4, Section 12, T. 20 N., R. 51 E., M.D.B.M.
SE 1/4, Section 12, T. 20 N., R. 51 E., M.D.B.M.	SW 1/4, Section 12, T. 20 N., R. 51 E., M.D.B.M.

in EUREKA County, State of Nevada.

Said claim is 1500 feet long by 600 feet wide along the surface and claims 20 feet in a North direction and 1480 feet in the opposite direction from the point of discovery at which this Notice of Location is posted together with 300 feet on each side of the point of discovery.
The work of location consisted of making the maps as provided in NRS 517.040.

Agent

Randall M. Robinson

BOOK 279 PAGE 417

OFFICIAL RECORDS

RECORDED AT THE REQUEST OF

Randall M. Robinson

95 JAN -4 PM 3:11

EUREKA COUNTY NEVADA
M.N. REBAL EATI. RECORDER

FEES

9.50

NOTICE AND CERTIFICATE OF LOCATION
OF LODE MINING CLAIM

KNOW ALL MEN BY THESE PRESENTS, That the undersigned hereby certified that:

Randall M. Robinson

879 Glen Valley Dr.

Sparks, NV 89434

has located the BF # 55 Lode Mining claim on the 7 day of October, 1994 whose dimensions are 600 feet by 1500 feet. By this Declaration and such location, the above named locator(s) claim all veins, lodes, ledges, deposits and surface ground within the boundaries of said claim.

Said claim is a Lode, it being situated in the above mentioned County and State, and it is distinctly marked on the ground so that its boundaries may be readily traced by four substantial posts or monuments, and is more particularly described as follows:
Beginning at the NE Corner (Cor. No. 1), thence 1500 feet to the SE Corner (Cor. 2), thence 600 feet to the SW Corner (Cor. 3), thence 1500 feet to the NW Corner (Cor. 4), thence 600 feet to the Point of Beginning.

To tie this claim to a Public Survey, the NE Corner (Cor. No. 1) of this claim lies approximately 16700 feet North and 1500 feet West from the Southwest Corner of Section 19, T. 20 N., R. 52E, M.D.B.M.

This claim is located all or in part of the following quarter section(s):

NW 1/4, Section	T. 20	N. R. 51	E, M.D.B.M.
NE 1/4, Section	T. 20	N. R. 51	E, M.D.B.M.
SE 1/4, Section	T. 20	N. R. 51	E, M.D.B.M.
SW 1/4, Section	T. 20	N. R. 51	E, M.D.B.M.

in EUREKA County, State of Nevada.

Said claim is 1500 feet long by 600 feet wide along the surface and claims 20 feet in a South direction and 1480 feet in the opposite direction from the point of discovery at which this Notice of Location is posted together with 300 feet on each side of the point of discovery.
The work of location consisted of making the maps as provided in NRS 517.040.

Agent

Randall M. Robinson

BOOK 279 PAGE 418
OFFICIAL RECORDS
RECORDED AT THE REQUEST OF
Randall M. Robinson
95 JAN - 4 PM 3: 11
EUREKA COUNTY, NEVADA
M.N. REBALVATI, RECORDER
FILE NO. _____
FEES \$9.50

NOTICE AND CERTIFICATE OF LOCATION
OF LODE MINING CLAIM

KNOW ALL MEN BY THESE PRESENTS, That the undersigned hereby certified that:

Randall M. Robinson

879 Glen Valley Dr.

Sparks, NV 89434

has located the BF # 56 Lode Mining claim on the 7 day of October, 1994 whose dimensions are 600 feet by 1500 feet. By this Declaration and such location, the above named locator(s) claim all veins, lodes, ledges, deposits and surface ground within the boundaries of said claim.

Said claim is a Lode, it being situated in the above mentioned County and State, and it is distinctly marked on the ground so that its boundaries may be readily traced by four substantial posts or monuments, and is more particularly described as follows:
Beginning at the NE Corner (Cor. No. 1), thence 1500 feet to the SE Corner (Cor. 2), thence 600 feet to the SW Corner (Cor. 3), thence 1500 feet to the NW Corner (Cor. 4), thence 600 feet to the Point of Beginning.

To tie this claim to a Public Survey, the NE Corner (Cor. No. 1) of this claim lies approximately 15200 feet North and 1500 feet West from the Southwest Corner of Section 19, T. 20 N., R. 52E, M.D.B.M.

This claim is located all or in part of the following quarter section(s):

NW 1/4, Section	<u>12</u>	T. <u>20</u>	N. R. <u>51</u>	E., M.D.B.M.
NE 1/4, Section	<u>12</u>	T. <u>20</u>	N. R. <u>51</u>	E., M.D.B.M.
SE 1/4, Section	<u>12</u>	T. <u>20</u>	N. R. <u>51</u>	E., M.D.B.M.
SW 1/4, Section	<u>12</u>	T. <u>20</u>	N. R. <u>51</u>	E., M.D.B.M.

in EUREKA County, State of Nevada.

Said claim is 1500 feet long by 600 feet wide along the surface and claims 20 feet in a North direction and 1480 feet in the opposite direction from the point of discovery at which this Notice of Location is posted together with 300 feet on each side of the point of discovery.
The work of location consisted of making the maps as provided in NRS 517.040.

Agent

BOOK 279 PAGE 419

OFFICIAL RECORDS

RECORDED AT THE REQUEST OF

Randall M. Robinson

95 JAN - 4 PM 3:12

EUREKA COUNTY NEVADA
M.N. REBALANTI, RECORDER

FILE NO. FEES 9.50

NOTICE AND CERTIFICATE OF LOCATION OF LOPE MINING CLAIM

KNOW ALL MEN BY THESE PRESENTS, That the undersigned hereby certified that:

Randall M. Robinson

879 Glen Valley Dr.

Sparks, NV 89434

has located the BF # 57 Lode Mining claim on the 7 day of October, 1994 whose dimensions are 600 feet by 1500 feet. By this Declaration and such location, the above named locator(s) claim all veins, lodes, ledges, deposits and surface ground within the boundaries of said claim.

Said claim is a Lode, it being situated in the above mentioned County and State, and it is distinctly marked on the ground so that its boundaries may be readily traced by four substantial posts or monuments, and is more particularly described as follows: Beginning at the NE Corner (Cor. No. 1), thence 1500 feet to the SE Corner (Cor. 2), thence 600 feet to the SW Corner (Cor. 3), thence 1500 feet to the NW Corner (Cor. 4), thence 600 feet to the Point of Beginning.

To tie this claim to a Public Survey, the NE Corner (Cor. No. 1) of this claim lies approximately 16700 feet North and 900 feet West from the Southwest Corner of Section 19, T. 20 N., R. 52E, M.D.B.M.

This claim is located all or in part of the following quarter section(s):

NW 1/4, Section 12	T. 20 N., R. 51 E., M.D.B.M.
NE 1/4, Section 12	T. 20 N., R. 51 E., M.D.B.M.
SE 1/4, Section 1	T. 20 N., R. 51 E., M.D.B.M.
SW 1/4, Section 1	T. 20 N., R. 51 E., M.D.B.M.

in EUREKA County, State of Nevada.

Said claim is 1500 feet long by 600 feet wide along the surface and claims 20 feet in a South direction and 1480 feet in the opposite direction from the point of discovery at which this Notice of Location is posted together with 300 feet on each side of the point of discovery. The work of location consisted of making the maps as provided in NRS 517.040.

BOOK 279 PAGE 420
OFFICIAL RECORDS
RECORDED AT THE REQUEST OF
Randall M. Robinson
95 JAN - 4 PM 3: 12
EUREKA COUNTY NEVADA
M.M. REBALATI, RECORDER
FILE NO. FEES \$9.50

Agent

**NOTICE AND CERTIFICATE OF LOCATION
OF LODGE MINING CLAIM**

KNOW ALL MEN BY THESE PRESENTS, That the undersigned hereby certified that:

Randall M. Robinson
879 Glen Valley Dr.
Sparks, NV 89434

has located the BF # 58 Lodge Mining claim on the 7 day of October, 1994 whose dimensions are 600 feet by 1500 feet. By this Declaration and such location, the above named locator(s) claim all veins, lodes, ledges, deposits and surface ground within the boundaries of said claim.

Said claim is a Lode, it being situated in the above mentioned County and State, and it is distinctly marked on the ground so that its boundaries may be readily traced by four substantial posts or monuments, and is more particularly described as follows:
Beginning at the NE Corner (Cor. No. 1), thence 1500 feet to the SE Corner (Cor. 2), thence 600 feet to the SW Corner (Cor. 3), thence 1500 feet to the NW Corner (Cor. 4), thence 600 feet to the Point of Beginning.

To tie this claim to a Public Survey, the NE Corner (Cor. No. 1) of this claim lies approximately 15200 feet North and 900 feet West from the Southwest Corner of Section 19, T. 20 N., R. 52E, M.D.B.M.

This claim is located all or in part of the following quarter section(s):

NW 1/4, Section	<u>12</u>	T. <u>20</u>	N., R. <u>51</u>	E., M.D.B.M.
NE 1/4, Section	<u>12</u>	T. <u>20</u>	N., R. <u>51</u>	E., M.D.B.M.
SE 1/4, Section	<u>12</u>	T. <u>20</u>	N., R. <u>51</u>	E., M.D.B.M.
SW 1/4, Section		T. <u>20</u>	N., R. <u>51</u>	E., M.D.B.M.

in EUREKA County, State of Nevada.

Said claim is 1500 feet long by 600 feet wide along the surface and claims 20 feet in a North direction and 1480 feet in the opposite direction from the point of discovery at which this Notice of Location is posted together with 300 feet on each side of the point of discovery.
The work of location consisted of making the maps as provided in NRS 517.040.

Agent

Randall M. Robinson

BOOK 279 PAGE 421

OFFICIAL RECORDS

RECORDED AT THE REQUEST OF
Randall M. Robinson

95 JAN - 4 PM 3: 12

EUREKA COUNTY NEVADA
M.N. REBAL EATL. RECORDER
FEES \$9.50

156351

BOOK 279 PAGE 421

156351

NOTICE AND CERTIFICATE OF LOCATION OF LODGE MINING CLAIM

KNOW ALL MEN BY THESE PRESENTS, That the undersigned hereby certified that:

Randall M. Robinson

879 Glen Valley Dr.

Sparks, NV 89434

has located the BF # 59 Lodge Mining claim on the 7 day of October, 1994 whose dimensions are 600 feet by 1500 feet. By this Declaration and such location, the above named locator(s) claim all veins, lodes, ledges, deposits and surface ground within the boundaries of said claim.

Said claim is a Lode, it being situated in the above mentioned County and State, and it is distinctly marked on the ground so that its boundaries may be readily traced by four substantial posts or monuments, and is more particularly described as follows: Beginning at the NE Corner (Cor. No. 1), thence 1500 feet to the SE Corner (Cor. 2), thence 600 feet to the SW Corner (Cor. 3), thence 1500 feet to the NW Corner (Cor. 4), thence 600 feet to the Point of Beginning.

To tie this claim to a Public Survey, the NE Corner (Cor. No. 1) of this claim lies approximately 15200 feet North and 300 feet West from the Southwest Corner of Section 19, T. 20 N., R. 52E, M.D.B.M.

This claim is located all or in part of the following quarter section(s):

NW 1/4, Section 12	T. 20 N., R. 51 E., M.D.B.M.
NE 1/4, Section 12	T. 20 N., R. 51 E., M.D.B.M.
SE 1/4, Section 12	T. 20 N., R. 51 E., M.D.B.M.
SW 1/4, Section 12	T. 20 N., R. 51 E., M.D.B.M.

in EUREKA County, State of Nevada.

Said claim is 1500 feet long by 600 feet wide along the surface and claims 20 feet in a North direction and 1480 feet in the opposite direction from the point of discovery at which this Notice of Location is posted together with 300 feet on each side of the point of discovery. The work of location consisted of making the maps as provided in NRS 517.040.

Agent

[Handwritten signature]

BOOK 279 PAGE 422
OFFICIAL RECORDS
RECORDED AT THE REQUEST OF
Randall M. Robinson
95 JAN - 4 PM 3:12
EUREKA COUNTY NEVADA
M.N. REBALCATION RECORDER
FILE NO. 156352
FEES \$9.50

BOOK 279 PAGE 422

NOTICE AND CERTIFICATE OF LOCATION
OF LODGE MINING CLAIM

KNOW ALL MEN BY THESE PRESENTS, That the undersigned hereby certified that:

Randall M. Robinson

879 Glen Valley Dr.

Sparks, NV 89434

has located the BF # 60 Lode Mining claim on the 7 day of October, 1994 whose dimensions are 600 feet by 1500 feet. By this Declaration and such location, the above named locator(s) claim all veins, lodes, ledges, deposits and surface ground within the boundaries of said claim.

Said claim is a Lode, it being situated in the above mentioned County and State, and it is distinctly marked on the ground so that its boundaries may be readily traced by four substantial posts or monuments, and is more particularly described as follows:
Beginning at the NE Corner (Cor. No. 1), thence 1500 feet to the SE Corner (Cor. 2), thence 600 feet to the SW Corner (Cor. 3), thence 1500 feet to the NW Corner (Cor. 4), thence 600 feet to the Point of Beginning.

To tie this claim to a Public Survey, the NE Corner (Cor. No. 1) of this claim lies approximately 15200 feet North and 300 feet East from the Southwest Corner of Section 19, T. 20N., R. 52E., M.D.B.M.

This claim is located all or in part of the following quarter section(s):

NW 1/4, Section <u>7</u> , T. <u>20</u> N., R. <u>52</u> E., M.D.B.M.
NE 1/4, Section <u>12</u> , T. <u>20</u> N., R. <u>52</u> E., M.D.B.M.
SE 1/4, Section <u>12</u> , T. <u>20</u> N., R. <u>52</u> E., M.D.B.M.
SW 1/4, Section _____, T. <u>20</u> N., R. <u>52</u> E., M.D.B.M.

in EUREKA County, State of Nevada.

Said claim is 1500 feet long by 600 feet wide along the surface and claims 20 feet in a North direction and 1480 feet in the opposite direction from the point of discovery at which this Notice of Location is posted together with 300 feet on each side of the point of discovery.
The work of location consisted of making the maps as provided in NRS 517.040.

Agent

BOOK 279 PAGE 423

OFFICIAL RECORDS

RECORDED AT THE REQUEST OF

Randall M. Robinson

95 JAN - 4 PM 3:12

EUREKA COUNTY NEVADA
M.N. REBAL EATI. RECORDER
FEES 9.50

FILE NO.

BOOK 279 PAGE 423

156353

**NOTICE AND CERTIFICATE OF LOCATION
OF LODE MINING CLAIM**

KNOW ALL MEN BY THESE PRESENTS, That the undersigned hereby certified that:

Randall M. Robinson

879 Glen Valley Dr.

Sparks, NV 89434

has located the BF # 61 Lode Mining claim on the 7 day of October, 1994 whose dimensions are 600 feet by 1500 feet. By this Declaration and such location, the above named locator(s) claim all veins, lodes, ledges, deposits and surface ground within the boundaries of said claim.

Said claim is a Lode it being situated in the above mentioned County and State, and it is distinctly marked on the ground so that its boundaries may be readily traced by four substantial posts or monuments, and is more particularly described as follows:
Beginning at the NE Corner (Cor. No. 1), thence 1500 feet to the SE Corner (Cor. 2), thence 600 feet to the SW Corner (Cor. 3), thence 1500 feet to the NW Corner (Cor. 4), thence 600 feet to the Point of Beginning.

To tie this claim to a Public Survey, the NE Corner (Cor. No. 1) of this claim lies approximately 13700 feet North and 8700 feet West from the Southwest Corner of Section 19, T. 20 N., R. 52E, M.D.B.M.

This claim is located all or in part of the following quarter section(s):

NW 1/4, Section	T. 20	N. R. 51	E., M.D.B.M.
NE 1/4, Section	T. 20	N. R. 51	E., M.D.B.M.
SE 1/4, Section	T. 20	N. R. 51	E., M.D.B.M.
SW 1/4, Section	T. 20	N. R. 51	E., M.D.B.M.

in EUREKA County, State of Nevada.

Said claim is 1500 feet long by 600 feet wide along the surface and claims 20 feet in a South direction and 1480 feet in the opposite direction from the point of discovery at which this Notice of Location is posted together with 300 feet on each side of the point of discovery.
The work of location consisted of making the maps as provided in NRS 517.040.

Randall M. Robinson
Agent

BOOK 279 PAGE 424

OFFICIAL RECORDS

RECORDED AT THE REQUEST OF

Randall M. Robinson

95 JAN - 4 PM 3: 12

EUREKA COUNTY NEVADA
M.N. REBAL EATL. RECORDER

FEES \$ 9.50

156354

BOOK 279 PAGE 424

156354

NOTICE AND CERTIFICATE OF LOCATION
OF LODGE MINING CLAIM

KNOW ALL MEN BY THESE PRESENTS, That the undersigned hereby certified that:

Randall M. Robinson
879 Glen Valley Dr.
Sparks, NV 89434

has located the BF # 62 Lode Mining claim on the 7 day of October, 1994 whose dimensions are 600 feet by 1500 feet. By this Declaration and such location, the above named locator(s) claim all veins, lodes, ledges, deposits and surface ground within the boundaries of said claim.

Said claim is a Lode it being situated in the above mentioned County and State, and it is distinctly marked on the ground so that its boundaries may be readily traced by four substantial posts or monuments, and is more particularly described as follows:
Beginning at the NE Corner (Cor. No. 1), thence 1500 feet to the SE Corner (Cor. 2), thence 600 feet to the SW Corner (Cor. 3), thence 1500 feet to the NW Corner (Cor. 4), thence 600 feet to the Point of Beginning.

To tie this claim to a Public Survey, the NE Corner (Cor. No. 1) of this claim lies approximately 13700 feet North and 8100 feet West from the Southwest Corner of Section 19, T. 20 N., R. 52E, M.D.B.M.

This claim is located all or in part of the following quarter section(s):

NW 1/4, Section	T. 20	N. R. 51	E. M.D.B.M.
NE 1/4, Section	T. 20	N. R. 51	E. M.D.B.M.
SE 1/4, Section	T. 20	N. R. 51	E. M.D.B.M.
SW 1/4, Section	T. 20	N. R. 51	E. M.D.B.M.

in EUREKA County, State of Nevada.

Said claim is 1500 feet long by 600 feet wide along the surface and claims 20 feet in a South direction and 1480 feet in the opposite direction from the point of discovery at which this Notice of Location is posted together with 300 feet on each side of the point of discovery.
The work of location consisted of making the maps as provided in NRS 517.040.

Agent

Randall M. Robinson

BOOK 279 PAGE 425

OFFICIAL RECORDS

RECORDED AT THE REQUEST OF

Randall M. Robinson

95 JAN -4 PM 3: 12

EUREKA COUNTY NEVADA

M.N. REBAL EATL. RECORDER

FEES \$ 9.50

NOTICE AND CERTIFICATE OF LOCATION
OF LODGE MINING CLAIM

KNOW ALL MEN BY THESE PRESENTS, That the undersigned hereby certified that:

Randall M. Robinson

879 Glen Valley Dr.

Sparks, NV 89434

has located the BF # 63 Lode Mining claim on the 7 day of October, 1994 whose dimensions are 600 feet by 1500 feet. By this Declaration and such location, the above named locator(s) claim all veins, lodes, ledges, deposits and surface ground within the boundaries of said claim.

Said claim is a Lode, it being situated in the above mentioned County and State, and it is distinctly marked on the ground so that its boundaries may be readily traced by four substantial posts or monuments, and is more particularly described as follows:

Beginning at the NE Corner (Cor. 1), thence 1500 feet to the SE Corner (Cor. 2), thence 600 feet to the SW Corner (Cor. 3), thence 1500 feet to the NW Corner (Cor. 4), thence 600 feet to the Point of Beginning.

To tie this claim to a Public Survey, the NE Corner (Cor. No. 1) of this claim lies approximately 13700 feet North and 7500 feet West from the Southwest Corner of Section 19, T. 20 N., R. 52E, M.D.B.M.

This claim is located all or in part of the following quarter section(s).

NW 1/4, Section	T. 20	N. R. 51	E. M.D.B.M.
NE 1/4, Section	T. 20	N. R. 51	E. M.D.B.M.
SE 1/4, Section	T. 20	N. R. 51	E. M.D.B.M.
SW 1/4, Section	T. 20	N. R. 51	E. M.D.B.M.

in EUREKA County, State of Nevada.

Said claim is 1500 feet long by 600 feet wide along the surface and claims 20 feet in a South direction and 1480 feet in the opposite direction from the point of discovery at which this Notice of Location is posted together with 300 feet on each side of the point of discovery. The work of location consisted of making the maps as provided in NRS 517.040.

Agent

Randall M. Robinson

BOOK 279 PAGE 426

OFFICIAL RECORDS

RECORDED AT THE REQUEST OF

Randall M. Robinson

95 JAN -4 PM 3:13

EUREKA COUNTY NEVADA
M.M. REBALATI, RECORDER

FILE NO. FEES \$9.50

156356

BOOK 279 PAGE 426

NOTICE AND CERTIFICATE OF LOCATION
OF LODE MINING CLAIM

KNOW ALL MEN BY THESE PRESENTS, That the undersigned hereby certified that:

Randall M. Robinson

879 Glen Valley Dr.

Sparks, NV 89434

has located the BF # 64 Lode Mining claim on the 7 day of October, 1994 whose dimensions are 600 feet by 1500 feet. By this Declaration and such location, the above named locator(s) claim all veins, lodes, ledges, deposits and surface ground within the boundaries of said claim.

Said claim is a Lode it being situated in the above mentioned County and State, and it is distinctly marked on the ground so that its boundaries may be readily traced by four substantial posts or monuments, and is more particularly described as follows:
Beginning at the NE Corner (Cor. No. 1), thence 1500 feet to the SE Corner (Cor. 2), thence 600 feet to the SW Corner (Cor. 3), thence 1500 feet to the NW Corner (Cor. 4), thence 600 feet to the Point of Beginning.

To tie this claim to a Public Survey, the NE Corner (Cor. No. 1) of this claim lies approximately 12200 feet North and 7500 feet West from the Southwest Corner of Section 19, T. 20 N., R. 52 E., M.D.B.M.

This claim is located all or in part of the following quarter section(s):

NW 1/4, Section 14, T. 20 N., R. 51 E., M.D.B.M.	<u>14</u>
NE 1/4, Section 14, T. 20 N., R. 51 E., M.D.B.M.	<u>14</u>
SE 1/4, Section 14, T. 20 N., R. 51 E., M.D.B.M.	<u>14</u>
SW 1/4, Section 14, T. 20 N., R. 51 E., M.D.B.M.	<u>14</u>

in EUREKA County, State of Nevada.

Said claim is 1500 feet long by 600 feet wide along the surface and claims 20 feet in a North direction and 1480 feet in the opposite direction from the point of discovery at which this Notice of Location is posted together with 300 feet on each side of the point of discovery.
The work of location consisted of making the maps as provided in NRS 517.040.

Agent

Randall M. Robinson

BOOK 279 PAGE 427

OFFICIAL RECORDS

RECORDED AT THE REQUEST OF

Randall M. Robinson

95 JAN -4 PM 3:13

EUREKA COUNTY NEVADA

M.N. REBALVALI, RECORDER

FEES 9.50

NOTICE AND CERTIFICATE OF LOCATION
OF LOPE MINING CLAIM

KNOW ALL MEN BY THESE PRESENTS, That the undersigned hereby certified that:

Randall M. Robinson

879 Glen Valley Dr.

Sparks, NV 89434

has located the BF # 65 Lode Mining claim on the 7 day of October, 1994 whose dimensions are 600 feet by 1500 feet. By this Declaration and such location, the above named locator(s) claim all veins, lodes, ledges, deposits and surface ground within the boundaries of said claim.

Said claim is a Lode, it being situated in the above mentioned County and State, and it is distinctly marked on the ground so that its boundaries may be readily traced by four substantial posts or monuments, and is more particularly described as follows:
Beginning at the NE Corner (Cor. No. 1), thence 1500 feet to the SE Corner (Cor. 2), thence 600 feet to the SW Corner (Cor. 3), thence 1500 feet to the NW Corner (Cor. 4), thence 600 feet to the Point of Beginning.

To the this claim to a Public Survey, the NE Corner (Cor. No. 1) of this claim lies approximately 13700 feet North and 6900 feet West from the Southwest Corner of Section 19, T. 20 N, R. 52E, M.D.B.M.

This claim is located all or in part of the following quarter section(s):

NW 1/4, Section	T. 20	N, R. 51	E, M.D.B.M.
NE 1/4, Section	T. 20	N, R. 51	E, M.D.B.M.
SE 1/4, Section	11	T. 20	N, R. 51
SW 1/4, Section	T. 20	N, R. 51	E, M.D.B.M.

in EUREKA County, State of Nevada.

Said claim is 1500 feet long by 600 feet wide along the surface and claims 20 feet in a South direction and 1480 feet in the opposite direction from the point of discovery at which this Notice of Location is posted together with 300 feet on each side of the point of discovery.
The work of location consisted of making the maps as provided in NRS 517.040.

Agent

Randall M. Robinson

BOOK 279 PAGE 428

OFFICIAL RECORDS

RECORDED AT THE REQUEST OF

Randall M. Robinson

95 JAN - 4 PM 3:13

EUREKA COUNTY NEVADA
M.M. REBALCANTI, RECORDER
FILE NO. FEES \$2.50

NOTICE AND CERTIFICATE OF LOCATION
OF LODE MINING CLAIM

KNOW ALL MEN BY THESE PRESENTS, That the undersigned hereby certified that:

Randall M. Robinson

879 Glen Valley Dr.

Sparks, NV 89434

has located the BF # 66 Lode Mining claim on the 7 day of October, 1994 whose dimensions are 600 feet by 1500 feet. By this Declaration and such location, the above named locator(s) claim all veins, lodes, ledges, deposits and surface ground within the boundaries of said claim.

Said claim is a Lode, it being situated in the above mentioned County and State, and it is distinctly marked on the ground so that its boundaries may be readily traced by four substantial posts or monuments, and is more particularly described as follows:

Beginning at the NE Corner (Cor. No. 1), thence 1500 feet to the SE Corner (Cor. 2), thence 600 feet to the SW Corner (Cor. 3), thence 1500 feet to the NW Corner (Cor. 4), thence 600 feet to the Point of Beginning.

To tie this claim to a Public Survey, the NE Corner (Cor. No. 1) of this claim lies approximately 12200 feet North and 6700 feet West from the Southwest Corner of Section 19, T. 20 N., R. 52E, M.D.B.M.

This claim is located all or in part of the following quarter section(s):

NW 1/4, Section 14, T. 20 N., R. 51 E., M.D.B.M.	NW 1/4, Section 14, T. 20 N., R. 51 E., M.D.B.M.
NE 1/4, Section 14, T. 20 N., R. 51 E., M.D.B.M.	NE 1/4, Section 11, T. 20 N., R. 51 E., M.D.B.M.
SE 1/4, Section 11, T. 20 N., R. 51 E., M.D.B.M.	SW 1/4, Section 14, T. 20 N., R. 51 E., M.D.B.M.

in EUREKA County, State of Nevada.

Said claim is 1500 feet long by 600 feet wide along the surface and claims 20 feet in a North direction and 1480 feet in the opposite direction from the point of discovery at which this Notice of Location is posted together with 300 feet on each side of the point of discovery. The work of location consisted of making the maps as provided in NRS 517.040.

Agent

Randall M. Robinson

BOOK 279 PAGE 479

OFFICIAL RECORDS

RECORDED AT THE REQUEST OF

Randall M. Robinson

95 JAN - 4 PM 3:13

EUREKA COUNTY NEVADA

M.N. REBALANTI, RECORDER

FILE NO. FEES 9.50

NOTICE AND CERTIFICATE OF LOCATION
OF LODE MINING CLAIM

KNOW ALL MEN BY THESE PRESENTS, That the undersigned hereby certified that:

Randall M. Robinson

879 Glen Valley Dr.

Sparks, NV 89434

has located the BF # 67 Lode Mining claim on the 7 day of October, 1994 whose dimensions are 600 feet by 1500 feet. By this Declaration and such location, the above named locator(s) claim all veins, lodes, ledges, deposits and surface ground within the boundaries of said claim.

Said claim is a Lode, it being situated in the above mentioned County and State, and it is distinctly marked on the ground so that its boundaries may be readily traced by four substantial posts or monuments, and is more particularly described as follows:

Beginning at the NE Corner (Cor. No. 1), thence 1500 feet to the SE Corner (Cor. 2), thence 600 feet to the SW Corner (Cor. 3), thence 1500 feet to the NW Corner (Cor. 4), thence 600 feet to the Point of Beginning.

To tie this claim to a Public Survey, the NE Corner (Cor. No. 1) of this claim lies approximately 13700 feet North and 6300 feet West from the Southwest Corner of Section 19, T. 20 N., R. 52E, M.D.B.M.

This claim is located all or in part of the following quarter section(s):

NW 1/4, Section	T. 20	N., R. 51	E., M.D.B.M.
NE 1/4, Section	T. 20	N., R. 51	E., M.D.B.M.
SE 1/4, Section	11	T. 20	N., R. 51
SW 1/4, Section	T. 20	N., R. 51	E., M.D.B.M.

in EUREKA County, State of Nevada.

Said claim is 1500 feet long by 600 feet wide along the surface and claims 20 feet in a South direction and 1480 feet in the opposite direction from the point of discovery at which this Notice of Location is posted together with 300 feet on each side of the point of discovery. The work of location consisted of making the maps as provided in NRS 517.040.

Agent

Randall M. Robinson

BOOK 379 PAGE 430

OFFICIAL RECORDS

RECORDED AT THE REQUEST OF

Randall M. Robinson

95 JAN -4 PM 3:13

EUREKA COUNTY NEVADA

M.N. REBALANTI, RECORDER

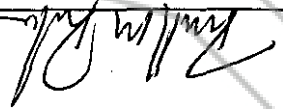
FILE NO. FEES \$9.50

156361

BOOK 279 PAGE 431

BOOK 279 PAGE 431
OFFICIAL RECORDS
RECORDED AT THE REQUEST OF
Randall M. Robinson
95 JAN -4 PM 3:13
EUREKA COUNTY NEVADA
M.N. REBALANCE, RECORDER
FILE NO. FEES \$9.50

Agent



Said claim is 1500 feet long by 600 feet wide along the surface and claims 20 feet in a North direction and 1480 feet in the opposite direction from the point of discovery at which this Notice of Location is posted together with 300 feet on each side of the point of discovery.

The work of location consisted of making the maps as provided in NRS 517.040.

in EUREKA County, State of Nevada.

NW 1/4, Section 14	T. 20	N. R. 51	E. M.D.B.M.
NE 1/4, Section 14	T. 20	N. R. 51	E. M.D.B.M.
SE 1/4, Section 11	T. 20	N. R. 51	E. M.D.B.M.
SW 1/4, Section 11	T. 20	N. R. 51	E. M.D.B.M.

This claim is located all or in part of the following quarter section(s):

To tie this claim to a Public Survey, the NE Corner (Cor. No. 1) of this claim lies approximately 12200 feet North and 6300 feet West from the Southwest Corner of Section 19, T. 20 N. R. 52E, M.D.B.M.

Said claim is a Lode, it being situated in the above mentioned County and State, and it is distinctly marked on the ground so that its boundaries may be readily traced by four substantial posts or monuments, and is more particularly described as follows:

Beginning at the NE Corner (Cor. No. 1), thence 1500 feet to the SE Corner (Cor. 2), thence 600 feet to the SW Corner (Cor. 3), thence 1500 feet to the NW Corner (Cor. 4), thence 600 feet to the Point of Beginning.

has located the BF # 68 Lode Mining claim on the 7 day of October, 1994 whose dimensions are 600 feet by 1500 feet. By this Declaration and such location, the above named locator(s) claim all veins, lodes, ledges, deposits and surface ground within the boundaries of said claim.

879 Glen Valley Dr.
Sparks, NV 89434

KNOW ALL MEN BY THESE PRESENTS, That the undersigned hereby certified that:

NOTICE AND CERTIFICATE OF LOCATION
OF LODGE MINING CLAIM

156361

**NOTICE AND CERTIFICATE OF LOCATION
OF LODE MINING CLAIM**

KNOW ALL MEN BY THESE PRESENTS, That the undersigned hereby certified that:

Randall M. Robinson
879 Glen Valley Dr.
Sparks, NV 89434

has located the BF # 69 Lode Mining claim on the 7 day of October, 1994 whose dimensions are 600 feet by 1500 feet. By this Declaration and such location, the above named locator(s) claim all veins, lodes, ledges, deposits and surface ground within the boundaries of said claim.

Said claim is a Lode, it being situated in the above mentioned County and State, and it is distinctly marked on the ground so that its boundaries may be readily traced by four substantial posts or monuments, and is more particularly described as follows:

Beginning at the NE Corner (Cor. 1), thence 1500 feet to the SE Corner (Cor. 2), thence 600 feet to the SW Corner (Cor. 3), thence 1500 feet to the NW Corner (Cor. 4), thence 600 feet to the Point of Beginning.

To tie this claim to a Public Survey, the NE Corner (Cor. 1) of this claim lies approximately 13700 feet North and 5700 feet West from the Southwest Corner of Section 19, T. 20 N., R. 52E, M.D.B.M.

This claim is located all or in part of the following quarter section(s):

NW 1/4, Section	T. 20	N. R. 51	E., M.D.B.M.
NE 1/4, Section	T. 20	N. R. 51	E., M.D.B.M.
SE 1/4, Section	11	T. 20	N. R. 51 E., M.D.B.M.
SW 1/4, Section	T. 20	N. R. 51	E., M.D.B.M.

in EUREKA County, State of Nevada.

Said claim is 1500 feet long by 600 feet wide along the surface and claims 20 feet in a South direction and 1480 feet in the opposite direction from the point of discovery at which this Notice of Location is posted together with 300 feet on each side of the point of discovery.

The work of location consisted of making the maps as provided in NRS 517.040.

Agent

Randall M. Robinson

BOOK 279 PAGE 432
OFFICIAL RECORDS
PAGE 432
RECORDED AT THE REQUEST OF
Randall M. Robinson
95 JAN - 4 PM 3:13
EUREKA COUNTY NEVADA
M.N. REBAL. RECORDER
FILE NO. 156362
FEES 9.50

BOOK 279 PAGE 432

156362

NOTICE AND CERTIFICATE OF LOCATION OF LODE MINING CLAIM

KNOW ALL MEN BY THESE PRESENTS, That the undersigned hereby certified that:

Randall M. Robinson

879 Glen Valley Dr.

Sparks, NV 89434

has located the BF # 70 Lode Mining claim on the 7 day of October, 1994 whose dimensions are 600 feet by 1500 feet. By this Declaration and such location, the above named locator(s) claim all veins, lodes, ledges, deposits and surface ground within the boundaries of said claim.

Said claim is a Lode, it being situated in the above mentioned County and State, and it is distinctly marked on the ground so that its boundaries may be readily traced by four substantial posts or monuments, and is more particularly described as follows:
Beginning at the NE Corner (Cor. No. 1), thence 1500 feet to the SE Corner (Cor. 2), thence 600 feet to the SW Corner (Cor. 3), thence 1500 feet to the NW Corner (Cor. 4), thence 600 feet to the Point of Beginning.

To tie this claim to a Public Survey, the NE Corner (Cor. No. 1) of this claim lies approximately 12200 feet North and 5700 feet West from the Southwest Corner of Section 19, T. 20N, R. 52E, M.D.B.M.

This claim is located all or in part of the following quarter section(s):

NW 1/4, Section 14, T. 20 N., R. 51 E., M.D.B.M.	NE 1/4, Section 14, T. 20 N., R. 51 E., M.D.B.M.
SE 1/4, Section 11, T. 20 N., R. 51 E., M.D.B.M.	SW 1/4, Section 11, T. 20 N., R. 51 E., M.D.B.M.

in EUREKA County, State of Nevada.

Said claim is 1500 feet long by 600 feet wide along the surface and claims 20 feet in a North direction and 1480 feet in the opposite direction from the point of discovery at which this Notice of Location is posted together with 300 feet on each side of the point of discovery.
The work of location consisted of making the maps as provided in NRS 517.040.

BOOK 279 PAGE 433

OFFICIAL RECORDS

RECORDED AT THE REQUEST OF

Randall M. Robinson

95 JAN -4 PM 3:13

EUREKA COUNTY NEVADA
M.N. REBALCANTI, RECORDER
FILE NO. 156363
FEES \$50

Agent

NOTICE AND CERTIFICATE OF LOCATION
OF LODE MINING CLAIM

KNOW ALL MEN BY THESE PRESENTS, That the undersigned hereby certified that:

Randall M. Robinson

879 Glen Valley Dr.

Sparks, NV 89434

has located the BF # 71 Lode Mining claim on the 7 day of October, 1994 whose dimensions are 600 feet by 1500 feet. By this Declaration and such location, the above named locator(s) claim all veins, lodes, ledges, deposits and surface ground within the boundaries of said claim.

Said claim is a Lode, it being situated in the above mentioned County and State, and it is distinctly marked on the ground so that its boundaries may be readily traced by four substantial posts or monuments, and is more particularly described as follows:
Beginning at the NE Corner (Cor. No. 1), thence 1500 feet to the SE Corner (Cor. 2), thence 600 feet to the SW Corner (Cor. 3), thence 1500 feet to the NW Corner (Cor. 4), thence 600 feet to the Point of Beginning.

To the this claim to a Public Survey, the NE Corner (Cor. No. 1) of this claim lies approximately 13700 feet North and 5100 feet West from the Southwest Corner of Section 19, T. 20 N, R. 52E, M.D.B.M.

This claim is located all or in part of the following quarter section(s):

NW 1/4, Section	T. 20	N. R. 51	E. M.D.B.M.
NE 1/4, Section	T. 20	N. R. 51	E. M.D.B.M.
SE 1/4, Section	T. 20	N. R. 51	E. M.D.B.M.
SW 1/4, Section	T. 20	N. R. 51	E. M.D.B.M.

in EUREKA County, State of Nevada.

Said claim is 1500 feet long by 600 feet wide along the surface and claims 20 feet in a South direction and 1480 feet in the opposite direction from the point of discovery at which this Notice of Location is posted together with 300 feet on each side of the point of discovery.
The work of location consisted of making the maps as provided in NRS 517.040.

Agent

Randall M. Robinson

BOOK 279 PAGE 434
OFFICIAL RECORDS
RECORDED AT THE REQUEST OF
Randall M. Robinson
95 JAN - 4 PM 3: 14
EUREKA COUNTY NEVADA
M.N. REBAL EATL. RECORDER
FILE NO. 156364
FEES \$ 9.50

BOOK 279 PAGE 434

**NOTICE AND CERTIFICATE OF LOCATION
OF LOPE MINING CLAIM**

KNOW ALL MEN BY THESE PRESENTS, That the undersigned hereby certified that:

Randall M. Robinson

879 Glen Valley Dr.

Sparks, NV 89434

has located the BF # 72 Lode Mining claim on the 7 day of October, 1994 whose dimensions are 600 feet by 1500 feet. By this Declaration and such location, the above named locator(s) claim all veins, lodes, ledges, deposits and surface ground within the boundaries of said claim.

Said claim is a Lode, it being situated in the above mentioned County and State, and it is distinctly marked on the ground so that its boundaries may be readily traced by four substantial posts or monuments, and is more particularly described as follows:
Beginning at the NE Corner (Cor. No. 1), thence 1500 feet to the SE Corner (Cor. 2), thence 600 feet to the SW Corner (Cor. 3), thence 1500 feet to the NW Corner (Cor. 4), thence 600 feet to the Point of Beginning.

To the this claim to a Public Survey, the NE Corner (Cor. No. 1) of this claim lies approximately 12200 feet North and 5100 feet West from the Southwest Corner of Section 19, T. 20 N., R. 52E, M.D.B.M.

This claim is located all or in part of the following quarter section(s):

NW 1/4, Section <u>13</u> , T. <u>20</u> N., R. <u>51</u> E., M.D.B.M.	NE 1/4, Section <u>14</u> , T. <u>20</u> N., R. <u>51</u> E., M.D.B.M.
SE 1/4, Section <u>11</u> , T. <u>20</u> N., R. <u>51</u> E., M.D.B.M.	SW 1/4, Section <u>12</u> , T. <u>20</u> N., R. <u>51</u> E., M.D.B.M.

in EUREKA County, State of Nevada.

Said claim is 1500 feet long by 600 feet wide along the surface and claims 20 feet in a North direction and 1480 feet in the opposite direction from the point of discovery at which this Notice of Location is posted together with 300 feet on each side of the point of discovery.
The work of location consisted of making the maps as provided in NRS 517.040.

Agent

William J. ...

BOOK 279 PAGE 435
OFFICIAL RECORDS
RECORDED AT THE REQUEST OF
Randall M. Robinson
95 JAN -4 PM 3: 14

EUREKA COUNTY NEVADA
M.N. REBALCATE, RECORDER
FILE NO. _____
FEES \$ 9.50

156365

BOOK 279 PAGE 435

156365

NOTICE AND CERTIFICATE OF LOCATION
OF LODGE MINING CLAIM

KNOW ALL MEN BY THESE PRESENTS, That the undersigned hereby certified that:

Randall M. Robinson

879 Glen Valley Dr.

Sparks, NV 89434

has located the BF # 73

Lode Mining claim on the 7 day of October, 1994

whose dimensions are 600 feet by 1500 feet. By this Declaration and such location, the above named locator(s) claim all veins, lodes, ledges, deposits and surface ground within the boundaries of said claim.

Said claim is a Lode, it being situated in the above mentioned County and State, and it is distinctly marked on the ground so that its boundaries may be readily traced by four substantial posts or monuments, and is more particularly described as follows:

Beginning at the NE Corner (Cor. No. 1), thence 1500 feet to the SE Corner (Cor. 2), thence 600 feet to the SW Corner (Cor. 3), thence 1500 feet to the NW Corner (Cor. 4), thence 600 feet to the Point of Beginning.

To tie this claim to a Public Survey, the NE Corner (Cor. No. 1) of this claim lies approximately 13700 feet North and 4500 feet West from the Southwest Corner of Section 19, T. 20 N., R. 52E, M.D.B.M.

This claim is located all or in part of the following quarter section(s):

NW 1/4, Section	T. 20	N. R. 51	E. M.D.B.M.
NE 1/4, Section	T. 20	N. R. 51	E. M.D.B.M.
SE 1/4, Section	T. 20	N. R. 51	E. M.D.B.M.
SW 1/4, Section	T. 20	N. R. 51	E. M.D.B.M.

in EUREKA County, State of Nevada.

Said claim is 1500 feet long by 600 feet wide along the surface and claims 20 feet in a South direction and 1480 feet in the opposite direction from the point of discovery at which this Notice of Location is posted together with 300 feet on each side of the point of discovery. The work of location consisted of making the maps as provided in NRS 517.040.

Agent

Randall M. Robinson

BOOK 279 PAGE 436

OFFICIAL RECORDS

RECORDED AT THE REQUEST OF

Randall M. Robinson

95 JAN - 4 PM 3:14

EUREKA COUNTY NEVADA
M.M. REBALATI, RECORDER
FILE NO. FEES \$ 9.50

NOTICE AND CERTIFICATE OF LOCATION
OF LODE MINING CLAIM

KNOW ALL MEN BY THESE PRESENTS, That the undersigned hereby certified that:

Randall M. Robinson

879 Glen Valley Dr.

Sparks, NV 89434

has located the BF # 74 Lode Mining claim on the 7 day of October, 1994 whose dimensions are 600 feet by 1500 feet. By this Declaration and such location, the above named locator(s) claim all veins, lodes, ledges, deposits and surface ground within the boundaries of said claim.

Said claim is a Lode it being situated in the above mentioned County and State, and it is distinctly marked on the ground so that its boundaries may be readily traced by four substantial posts or monuments, and is more particularly described as follows:
Beginning at the NE Corner (Cor. No. 1), thence 1500 feet to the SE Corner (Cor. 2), thence 600 feet to the SW Corner (Cor. 3), thence 1500 feet to the NW Corner (Cor. 4), thence 600 feet to the Point of Beginning.

To tie this claim to a Public Survey, the NE Corner (Cor. No. 1) of this claim lies approximately 12200 feet North and 4500 feet West from the Southwest Corner of Section 19, T. 20 N., R. 52E, M.D.B.M.

This claim is located all or in part of the following quarter section(s):

NW 1/4, Section 13, T. 20 N., R. 51 E., M.D.B.M.	NE 1/4, Section 14, T. 20 N., R. 51 E., M.D.B.M.
SE 1/4, Section 14, T. 20 N., R. 51 E., M.D.B.M.	SW 1/4, Section 12, T. 20 N., R. 51 E., M.D.B.M.

in EUREKA County, State of Nevada.

Said claim is 1500 feet long by 600 feet wide along the surface and claims 20 feet in a North direction and 1480 feet in the opposite direction from the point of discovery at which this Notice of Location is posted together with 300 feet on each side of the point of discovery.
The work of location consisted of making the maps as provided in NRS 517.040.

Agent

Randall M. Robinson

BOOK 279 PAGE 437

OFFICIAL RECORDS

RECORDED AT THE REQUEST OF

Randall M. Robinson

95 JAN - 4 PM 3: 14

EUREKA COUNTY NEVADA

M.N. REBALANCE RECORDER

FEES \$ 9.50

NOTICE AND CERTIFICATE OF LOCATION
OF LODGE MINING CLAIM

KNOW ALL MEN BY THESE PRESENTS, That the undersigned hereby certified that:

Randall M. Robinson

879 Glen Valley Dr.

Sparks, NV 89434

has located the BF # 75 Lode Mining claim on the 7 day of October, 1994 whose dimensions are 600 feet by 1500 feet. By this Declaration and such location, the above named locator(s) claim all veins, lodes, ledges, deposits and surface ground within the boundaries of said claim.

Said claim is a Lode, it being situated in the above mentioned County and State, and it is distinctly marked on the ground so that its boundaries may be readily traced by four substantial posts or monuments, and is more particularly described as follows:
Beginning at the NE Corner (Cor. No. 1), thence 1500 feet to the SE Corner (Cor. 2), thence 600 feet to the SW Corner (Cor. 3), thence 1500 feet to the NW Corner (Cor. 4), thence 600 feet to the Point of Beginning.

To the this claim to a Public Survey, the NE Corner (Cor. No. 1) of this claim lies approximately 13700 feet North and 3900 feet West from the Southwest Corner of Section 19, T. 20N., R. 52E., M.D.B.M.

This claim is located all or in part of the following quarter section(s):

NW 1/4, Section	T. 20	N. R. 51	E., M.D.B.M.
NE 1/4, Section	T. 20	N. R. 51	E., M.D.B.M.
SE 1/4, Section	T. 20	N. R. 51	E., M.D.B.M.
SW 1/4, Section	T. 20	N. R. 51	E., M.D.B.M.

in EUREKA County, State of Nevada.

Said claim is 1500 feet long by 600 feet wide along the surface and claims 20 feet in a South direction and 1480 feet in the opposite direction from the point of discovery at which this Notice of Location is posted together with 300 feet on each side of the point of discovery.
The work of location consisted of making the maps as provided in NRS 517.040.

Agent

BOOK 279 PAGE 438

OFFICIAL RECORDS

RECORDED AT THE REQUEST OF

Randall M. Robinson

95 JAN - 4 PM 3: 14

EUREKA COUNTY NEVADA

M.N. REBAL EATI, RECORDER

FILE NO.

FEES \$ 9.50

156368

BOOK 279 PAGE 438

**NOTICE AND CERTIFICATE OF LOCATION
OF LODE MINING CLAIM**

KNOW ALL MEN BY THESE PRESENTS, That the undersigned hereby certified that:

Randall M. Robinson

879 Glen Valley Dr.

Sparks, NV 89434

has located the BF # 26 Lode Mining claim on the 7 day of October, 1994 whose dimensions are 600 feet by 1500 feet. By this Declaration and such location, the above named locator(s) claim all veins, lodes, ledges, deposits and surface ground within the boundaries of said claim.

Said claim is a Lode, it being situated in the above mentioned County and State, and it is distinctly marked on the ground so that its boundaries may be readily traced by four substantial posts or monuments, and is more particularly described as follows:

Beginning at the NE Corner (Cor. No. 1), thence 1500 feet to the SE Corner (Cor. 2), thence 600 feet to the SW Corner (Cor. 3), thence 1500 feet to the NW Corner (Cor. 4), thence 600 feet to the Point of Beginning.

To the this claim to a Public Survey, the NE Corner (Cor. No. 1) of this claim lies approximately 12200 feet North and 3900 feet West from the Southwest Corner of Section 19, T. 20 N., R. 52E, M.D.B.M.

This claim is located all or in part of the following quarter section(s):

NW 1/4, Section <u>13</u> , T. <u>20</u> N., R. <u>51</u> E., M.D.B.M.	NE 1/4, Section <u>14</u> , T. <u>20</u> N., R. <u>51</u> E., M.D.B.M.
SE 1/4, Section <u>12</u> , T. <u>20</u> N., R. <u>51</u> E., M.D.B.M.	SW 1/4, Section <u>12</u> , T. <u>20</u> N., R. <u>51</u> E., M.D.B.M.

in EUREKA County, State of Nevada.

Said claim is 1500 feet long by 600 feet wide along the surface and claims 20 feet in a North direction and 1480 feet in the opposite direction from the point of discovery at which this Notice of Location is posted together with 300 feet on each side of the point of discovery.

The work of location consisted of making the maps as provided in NRS 517.040.

Agent

[Signature]

BOOK 279 PAGE 439

OFFICIAL RECORDS

RECORDED AT THE REQUEST OF

Randall M. Robinson

95 JAN -4 PM 3:14

EUREKA COUNTY NEVADA
M.N. REBALVALI, RECORDER

FEES \$9.50

156369

BOOK 279 PAGE 439

156369

**NOTICE AND CERTIFICATE OF LOCATION
OF LODGE MINING CLAIM**

KNOW ALL MEN BY THESE PRESENTS, That the undersigned hereby certified that:

Randall M. Robinson

879 Glen Valley Dr.

Sparks, NV 89434

has located the BF # 27 Lode Mining claim on the 7 day of October, 1994 whose dimensions are 600 feet by 1500 feet. By this Declaration and such location, the above named locator(s) claim all veins, lodes, ledges, deposits and surface ground within the boundaries of said claim.

Said claim is a Lode, it being situated in the above mentioned County and State, and it is distinctly marked on the ground so that its boundaries may be readily traced by four substantial posts or monuments, and is more particularly described as follows:
Beginning at the NE Corner (Cor. 1), thence 1500 feet to the SE Corner (Cor. 2), thence 600 feet to the SW Corner (Cor. 3), thence 1500 feet to the NW Corner (Cor. 4), thence 600 feet to the Point of Beginning.

To the this claim to a Public Survey, the NE Corner (Cor. No. 1) of this claim lies approximately 13700 feet North and 3300 feet West from the Southwest Corner of Section 19, T. 20 N., R. 52 E., M.D.B.M.

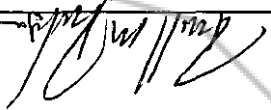
This claim is located all or in part of the following quarter section(s):

NW 1/4, Section	T. 20	N. R. 51	E., M.D.B.M.
NE 1/4, Section	T. 20	N. R. 51	E., M.D.B.M.
SE 1/4, Section	T. 20	N. R. 51	E., M.D.B.M.
SW 1/4, Section	T. 20	N. R. 51	E., M.D.B.M.

in EUREKA County, State of Nevada.

Said claim is 1500 feet long by 600 feet wide along the surface and claims 20 feet in a South direction and 1480 feet in the opposite direction from the point of discovery at which this Notice of Location is posted together with 300 feet on each side of the point of discovery
The work of location consisted of making the maps as provided in NRS 517.040.

Agent



BOOK 279 PAGE 440
OFFICIAL RECORDS
RECORDED AT THE REQUEST OF
Randall M. Robinson
95 JAN - 4 PM 3: 15

EUREKA COUNTY NEVADA
M.N. REBALCATTI, RECORDER
FILE NO. 9.50
FEES 9.50

156370

BOOK 279 PAGE 440

156370

**NOTICE AND CERTIFICATE OF LOCATION
OF LODE MINING CLAIM**

KNOW ALL MEN BY THESE PRESENTS, That the undersigned hereby certified that:

Randall M. Robinson

879 Glen Valley Dr.

Sparks, NV 89434

has located the BF # 28 Lode Mining claim on the 7 day of October, 1994 whose dimensions are 600 feet by 1500 feet. By this Declaration and such location, the above named locator(s) claim all veins, lodes, ledges, deposits and surface ground within the boundaries of said claim.

Said claim is a Lode, it being situated in the above mentioned County and State, and it is distinctly marked on the ground so that its boundaries may be readily traced by four substantial posts or monuments, and is more particularly described as follows:

Beginning at the NE Corner (Cor. No. 1), thence 1500 feet to the SE Corner (Cor. 2), thence 600 feet to the SW Corner (Cor. 3), thence 1500 feet to the NW Corner (Cor. 4), thence 600 feet to the Point of Beginning.

To the this claim to a Public Survey, the NE Corner (Cor. No. 1) of this claim lies approximately 12200 feet North and 3300 feet West from the Southwest Corner of Section 19, T. 20 N., R. 52E, M.D.B.M.

This claim is located all or in part of the following quarter section(s):

NW 1/4, Section <u>13</u> , T. <u>20</u> N., R. <u>51</u> E., M.D.B.M.	NE 1/4, Section <u>13</u> , T. <u>20</u> N., R. <u>51</u> E., M.D.B.M.
SE 1/4, Section <u>12</u> , T. <u>20</u> N., R. <u>51</u> E., M.D.B.M.	SW 1/4, Section <u>12</u> , T. <u>20</u> N., R. <u>51</u> E., M.D.B.M.

in EUREKA County, State of Nevada.

Said claim is 1500 feet long by 600 feet wide along the surface and claims 20 feet in a North direction and 1480 feet in the opposite direction from the point of discovery at which this Notice of Location is posted together with 300 feet on each side of the point of discovery.

The work of location consisted of making the maps as provided in NRS 517.040.

Agent

BOOK 279 PAGE 441

OFFICIAL RECORDS

RECORDED AT THE REQUEST OF

Randall M. Robinson

95 JAN - 4 PM 3:15

EUREKA COUNTY NEVADA
M.N. REBALLET, RECORDER
FILE NO. 156371
FEES 2.50

156371

BOOK 279 PAGE 441

156371

**NOTICE AND CERTIFICATE OF LOCATION
OF LODE MINING CLAIM**

KNOW ALL MEN BY THESE PRESENTS, That the undersigned hereby certified that:

Randall M. Robinson

879 Glen Valley Dr.

Sparks, NV 89434

has located the BF # 79 Lode Mining claim on the 7 day of October, 1994 whose dimensions are 600 feet by 1500 feet. By this Declaration and such location, the above named locator(s) claim all veins, lodes, ledges, deposits and surface ground within the boundaries of said claim.

Said claim is a Lode, it being situated in the above mentioned County and State, and it is distinctly marked on the ground so that its boundaries may be readily traced by four substantial posts or monuments, and is more particularly described as follows:
Beginning at the NE Corner (Cor. No. 1), thence 1500 feet to the SE Corner (Cor. 2), thence 600 feet to the SW Corner (Cor. 3), thence 1500 feet to the NW Corner (Cor. 4), thence 600 feet to the Point of Beginning.

To tie this claim to a Public Survey, the NE Corner (Cor. No. 1) of this claim lies approximately 13700 feet North and 2700 feet West from the Southwest Corner of Section 19, T. 20 N., R. 52E, M.D.B.M.

This claim is located all or in part of the following quarter section(s):

NW 1/4, Section	T. 20	N. R. 51	E., M.D.B.M.
NE 1/4, Section	T. 20	N. R. 51	E., M.D.B.M.
SE 1/4, Section	T. 20	N. R. 51	E., M.D.B.M.
SW 1/4, Section	T. 20	N. R. 51	E., M.D.B.M.

in EUREKA County, State of Nevada.

Said claim is 1500 feet long by 600 feet wide along the surface and claims 20 feet in a South direction and 1480 feet in the opposite direction from the point of discovery at which this Notice of Location is posted together with 300 feet on each side of the point of discovery.
The work of location consisted of making the maps as provided in NRS 517.040.

Agent

BOOK 279 PAGE 442
OFFICIAL RECORDS
RECORDED AT THE REQUEST OF
Randall M. Robinson
95 JAN -4 PM 3: 15
EUREKA COUNTY NEVADA
M.N. REBALCATE, RECORDER
FILE NO. _____
FEES \$ 9.50

156372

BOOK 279 PAGE 442

156372

**NOTICE AND CERTIFICATE OF LOCATION
OF LODGE MINING CLAIM**

KNOW ALL MEN BY THESE PRESENTS, That the undersigned hereby certified that:

Randall M. Robinson
879 Glen Valley Dr.
Sparks, NV 89434

has located the BF # 80 Lodge Mining claim on the 7 day of October, 1994 whose dimensions are 600 feet by 1500 feet. By this Declaration and such location, the above named locator(s) claim all veins, lodes, ledges, deposits and surface ground within the boundaries of said claim.

Said claim is a Lode, it being situated in the above mentioned County and State, and it is distinctly marked on the ground so that its boundaries may be readily traced by four substantial posts or monuments, and is more particularly described as follows:
Beginning at the NE Corner (Cor. No. 1), thence 1500 feet to the SE Corner (Cor. 2), thence 600 feet to the SW Corner (Cor. 3), thence 1500 feet to the NW Corner (Cor. 4), thence 600 feet to the Point of Beginning.

To tie this claim to a Public Survey, the NE Corner (Cor. No. 1) of this claim lies approximately 12200 feet North and 2700 feet West from the Southwest Corner of Section 19, T. 20 N., R. 52E, M.D.B.M.


This claim is located all or in part of the following quarter section(s):

NW 1/4, Section <u>13</u> , T. <u>20</u> N., R. <u>51</u> E., M.D.B.M.	NE 1/4, Section <u>14</u> , T. <u>20</u> N., R. <u>51</u> E., M.D.B.M.
SE 1/4, Section <u>14</u> , T. <u>20</u> N., R. <u>51</u> E., M.D.B.M.	SW 1/4, Section <u>12</u> , T. <u>20</u> N., R. <u>51</u> E., M.D.B.M.

in EUREKA County, State of Nevada.

Said claim is 1500 feet long by 600 feet wide along the surface and claims 20 feet in a North direction and 1480 feet in the opposite direction from the point of discovery at which this Notice of Location is posted together with 300 feet on each side of the point of discovery.
The work of location consisted of making the maps as provided in NRS 517.040.

Agent



BOOK 279 PAGE 443
OFFICIAL RECORDS
RECORDED AT THE REQUEST OF
Randall M. Robinson
95 JAN - 4 PM 3: 15

EUREKA COUNTY NEVADA
M.N. REBALANCE RECORDER
FEES 9.50
FILE NO.

156373

BOOK 279 PAGE 443

156373

**NOTICE AND CERTIFICATE OF LOCATION
OF LODGE MINING CLAIM**

KNOW ALL MEN BY THESE PRESENTS, That the undersigned hereby certified that:

Randall M. Robinson

879 Glen Valley Dr.

Sparks, NV 89434

has located the BF # 81 Lode Mining claim on the 7 day of October, 1994 whose dimensions are 600 feet by 1500 feet. By this Declaration and such location, the above named locator(s) claim all veins, lodes, ledges, deposits and surface ground within the boundaries of said claim.

Said claim is a Lode it being situated in the above mentioned County and State, and it is distinctly marked on the ground so that its boundaries may be readily traced by four substantial posts or monuments, and is more particularly described as follows:

Beginning at the NE Corner (Cor. 1), thence 1500 feet to the SE Corner (Cor. 2), thence 600 feet to the SW Corner (Cor. 3), thence 1500 feet to the NW Corner (Cor. 4), thence 600 feet to the Point of Beginning.

To tie this claim to a Public Survey, the NE Corner (Cor. No. 1) of this claim lies approximately 13700 feet North and 2100 feet West from the Southwest Corner of Section 19, T. 20 N., R. 52E, M.D.B.M.

This claim is located all or in part of the following quarter section(s):

NW 1/4, Section	T. 20	N. R. 51	E, M.D.B.M.
NE 1/4, Section	T. 20	N. R. 51	E, M.D.B.M.
SE 1/4, Section	T. 20	N. R. 51	E, M.D.B.M.
SW 1/4, Section	T. 20	N. R. 51	E, M.D.B.M.

in EUREKA County, State of Nevada.

Said claim is 1500 feet long by 600 feet wide along the surface and claims 20 feet in a South direction and 1480 feet in the opposite direction from the point of discovery at which this Notice of Location is posted together with 300 feet on each side of the point of discovery

The work of location consisted of making the maps as provided in NRS 517.040.

Agent

William M. Robinson

BOOK 279 PAGE 444

OFFICIAL RECORDS

RECORDED AT THE REQUEST OF

Randall M. Robinson

95 JAN -4 PM 3:15

EUREKA COUNTY NEVADA

M.N. REBAL EATI, RECORDER

FEES \$ 9.50

156374

BOOK 279 PAGE 444

156374

NOTICE AND CERTIFICATE OF LOCATION OF LODGE MINING CLAIM

KNOW ALL MEN BY THESE PRESENTS, That the undersigned hereby certified that:

Randall M. Robinson

879 Glen Valley Dr.

Sparks, NV 89434

has located the BF # 82 Lodge Mining claim on the 7 day of October, 1994 whose dimensions are 600 feet by 1500 feet. By this Declaration and such location, the above named locator(s) claim all veins, lodes, ledges, deposits and surface ground within the boundaries of said claim.

Said claim is a Lodge it being situated in the above mentioned County and State, and it is distinctly marked on the ground so that its boundaries may be readily traced by four substantial posts or monuments, and is more particularly described as follows:

Beginning at the NE Corner (Cor. No. 1), thence 1500 feet to the SE Corner (Cor. 2), thence 600 feet to the SW Corner (Cor. 3), thence 1500 feet to the NW Corner (Cor. 4), thence 600 feet to the Point of Beginning.

To the this claim to a Public Survey, the NE Corner (Cor. No. 1) of this claim lies approximately 12200 feet North and 2100 feet West from the Southwest Corner of Section 19, T. 20 N, R. 52E, M.D.B.M.

This claim is located all or in part of the following quarter section(s):

NW 1/4, Section 13, T. 20 N, R. 51 E, M.D.B.M.	NE 1/4, Section 13, T. 20 N, R. 51 E, M.D.B.M.
SW 1/4, Section 12, T. 20 N, R. 51 E, M.D.B.M.	SE 1/4, Section 12, T. 20 N, R. 51 E, M.D.B.M.

in EUREKA County, State of Nevada.

Said claim is 1500 feet long by 600 feet wide along the surface and claims 20 feet in a North direction and 1480 feet in the opposite direction from the point of discovery at which this Notice of Location is posted together with 300 feet on each side of the work of location consisted of making the maps as provided in NRS 517.040.

Agent

Randall M. Robinson

BOOK 279 PAGE 445

OFFICIAL RECORDS RECORDED AT THE REQUEST OF

Randall M. Robinson

95 JAN - 4 PM 3: 15

EUREKA COUNTY NEVADA

M.N. REBALER, RECORDER

FILE NO. FEES 9.50

**NOTICE AND CERTIFICATE OF LOCATION
OF LODE MINING CLAIM**

KNOW ALL MEN BY THESE PRESENTS, That the undersigned hereby certified that:

Randall M. Robinson

879 Glen Valley Dr.

Sparks, NV 89434

has located the BF # 83 Lode Mining claim on the 7 day of October, 1994 whose dimensions are 600 feet by 1500 feet. By this Declaration and such location, the above named locator(s) claim all veins, lodes, ledges, deposits and surface ground within the boundaries of said claim.

Said claim is a Lode, it being situated in the above mentioned County and State, and it is distinctly marked on the ground so that its boundaries may be readily traced by four substantial posts or monuments, and is more particularly described as follows:
Beginning at the NE Corner (Cor. No. 1), thence 1500 feet to the SE Corner (Cor. 2), thence 600 feet to the SW Corner (Cor. 3), thence 1500 feet to the NW Corner (Cor. 4), thence 600 feet to the Point of Beginning.

To the this claim to a Public Survey, the NE Corner (Cor. No. 1) of this claim lies approximately 13700 feet North and 1500 feet West from the Southwest Corner of Section 19, T. 20 N., R. 52E, M.D.B.M.

This claim is located all or in part of the following quarter section(s):

NW 1/4, Section	T. 20	N. R. 51	E. M.D.B.M.
NE 1/4, Section	T. 20	N. R. 51	E. M.D.B.M.
SE 1/4, Section	12	T. 20	N. R. 51
SW 1/4, Section	T. 20	N. R. 51	E. M.D.B.M.

in EUREKA County, State of Nevada.

Said claim is 1500 feet long by 600 feet wide along the surface and claims 20 feet in a South direction and 1480 feet in the opposite direction from the point of discovery at which this Notice of Location is posted together with 300 feet on each side of the point of discovery.
The work of location consisted of making the maps as provided in NRS 517.040.

Agent

Randall M. Robinson

BOOK 279 PAGE 446

OFFICIAL RECORDS

RECORDED AT THE REQUEST OF

Randall M. Robinson

95 JAN -4 PM 3: 15

EUREKA COUNTY NEVADA
M.N. REBALVATI, RECORDER
FILE NO. FEES \$9.50

156376

BOOK 279 PAGE 446

156376

**NOTICE AND CERTIFICATE OF LOCATION
OF LODE MINING CLAIM**

KNOW ALL MEN BY THESE PRESENTS, That the undersigned hereby certified that:

Randall M. Robinson

879 Glen Valley Dr.

Sparks, NV 89434

has located the BF # 87 Lode Mining claim on the 7 day of October, 1994 whose dimensions are 600 feet by 1500 feet. By this Declaration and such location, the above named locator(s) claim all veins, lodes, ledges, deposits and surface ground within the boundaries of said claim.

Said claim is a Lode, it being situated in the above mentioned County and State, and it is distinctly marked on the ground so that its boundaries may be readily traced by four substantial posts or monuments, and is more particularly described as follows:
Beginning at the NE Corner (Cor. No. 1), thence 1500 feet to the SE Corner (Cor. 2), thence 600 feet to the SW Corner (Cor. 3), thence 1500 feet to the NW Corner (Cor. 4), thence 600 feet to the Point of Beginning.

To tie this claim to a Public Survey, the NE Corner (Cor. No. 1) of this claim lies approximately 12200 feet North and 1500 feet West from the Southwest Corner of Section 19, T. 20 N., R. 52E, M.D.B.M.

This claim is located all or in part of the following quarter section(s):

NW 1/4, Section	T. 20	N. R. 51	E. M.D.B.M.
NE 1/4, Section	T. 20	N. R. 51	E. M.D.B.M.
SE 1/4, Section	T. 20	N. R. 51	E. M.D.B.M.
SW 1/4, Section	T. 20	N. R. 51	E. M.D.B.M.

in EUREKA County, State of Nevada.

Said claim is 1500 feet long by 600 feet wide along the surface and claims 20 feet in a North direction and 1480 feet in the opposite direction from the point of discovery at which this Notice of Location is posted together with 300 feet on each side of the point of discovery.
The work of location consisted of making the maps as provided in NRS 517.040.

Agent

Randall M. Robinson

BOOK 279 PAGE 477

OFFICIAL RECORDS

RECORDED AT THE REQUEST OF

Randall M. Robinson

95 JAN - 4 PM 3: 16

EUREKA COUNTY NEVADA

M.N. REBAL EATI. RECORDER

FILE NO. FEES \$ 9.50

156377

BOOK 279 PAGE 477

156377

NOTICE AND CERTIFICATE OF LOCATION
OF LODE MINING CLAIM

KNOW ALL MEN BY THESE PRESENTS, That the undersigned hereby certified that:

Randall M. Robinson

879 Glen Valley Dr.

Sparks, NV 89434

has located the BF # 85 Lode Mining claim on the 7 day of October, 1994 whose dimensions are 600 feet by 1500 feet. By this Declaration and such location, the above named locator(s) claim all veins, lodes, ledges, deposits and surface ground within the boundaries of said claim.

Said claim is a Lode, it being situated in the above mentioned County and State, and it is distinctly marked on the ground so that its boundaries may be readily traced by four substantial posts or monuments, and is more particularly described as follows:

Beginning at the NE Corner (Cor. No. 1), thence 1500 feet to the SE Corner (Cor. 2), thence 600 feet to the SW Corner (Cor. 3), thence 1500 feet to the NW Corner (Cor. 4), thence 600 feet to the Point of Beginning.

To tie this claim to a Public Survey, the NE Corner (Cor. No. 1) of this claim lies approximately 13700 feet North and 900 feet West from the Southwest Corner of Section 19, T. 20 N., R. 52E, M.D.B.M.

This claim is located all or in part of the following quarter section(s):

NW 1/4, Section	T. 20	N., R. 51	E., M.D.B.M.
NE 1/4, Section	T. 20	N., R. 51	E., M.D.B.M.
SE 1/4, Section	12	T. 20	N., R. 51
SW 1/4, Section	T. 20	N., R. 51	E., M.D.B.M.

in EUREKA County, State of Nevada.

Said claim is 1500 feet long by 600 feet wide along the surface and claims 20 feet in a South direction and 1480 feet in the opposite direction from the point of discovery at which this Notice of Location is posted together with 300 feet on each side of the point of discovery.

The work of location consisted of making the maps as provided in NRS 517.040.

Agent

Randall M. Robinson

BOOK 279 PAGE 448

OFFICIAL RECORDS

RECORDED AT THE REQUEST OF

Randall M. Robinson

95 JAN -4 PM 3:16

EUREKA COUNTY NEVADA
M.N. REBAL EATI. RECORDER
FEES \$9.50

NOTICE AND CERTIFICATE OF LOCATION
OF LODE MINING CLAIM

KNOW ALL MEN BY THESE PRESENTS, That the undersigned hereby certified that:

Randall M. Robinson

879 Glen Valley Dr.

Sparks, NV 89434

has located the BF # 86 Lode Mining claim on the 7 day of October, 1994 whose dimensions are 600 feet by 1500 feet. By this Declaration and such location, the above named locator(s) claim all veins, lodes, ledges, deposits and surface ground within the boundaries of said claim.

Said claim is a Lode, it being situated in the above mentioned County and State, and it is distinctly marked on the ground so that its boundaries may be readily traced by four substantial posts or monuments, and is more particularly described as follows:
Beginning at the NE Corner (Cor. 1), thence 1500 feet to the SE Corner (Cor. 2), thence 600 feet to the SW Corner (Cor. 3), thence 1500 feet to the NW Corner (Cor. 4), thence 600 feet to the Point of Beginning.

To tie this claim to a Public Survey, the NE Corner (Cor. No. 1) of this claim lies approximately 12200 feet North and 900 feet West from the Southwest Corner of Section 19, T. 20 N., R. 52E, M.D.B.M.

This claim is located all or in part of the following quarter section(s):

NW 1/4, Section	T. 20	N. R. 51	E. M.D.B.M.
NE 1/4, Section	T. 20	N. R. 51	E. M.D.B.M.
SE 1/4, Section	T. 20	N. R. 51	E. M.D.B.M.
SW 1/4, Section	T. 20	N. R. 51	E. M.D.B.M.

in EUREKA County, State of Nevada.

Said claim is 1500 feet long by 600 feet wide along the surface and claims 20 feet in a North direction and 1480 feet in the opposite direction from the point of discovery at which this Notice of Location is posted together with 300 feet on each side of the point of discovery.
The work of location consisted of making the maps as provided in NRS 517.040.

Agent

Randall M. Robinson

BOOK 279 PAGE 449

OFFICIAL RECORDS

RECORDED AT THE REQUEST OF

Randall M. Robinson

95 JAN - 4 PM 3:16

EUREKA COUNTY NEVADA

M.N. REBAL EATI, RECORDER

FILE NO.

FEES \$ 9.50

NOTICE AND CERTIFICATE OF LOCATION
OF LODE MINING CLAIM

KNOW ALL MEN BY THESE PRESENTS, That the undersigned hereby certified that:

Randall M. Robinson
879 Glen Valley Dr.
Sparks, NV 89434

has located the BF # 87 Lode Mining claim on the 7 day of October, 1994 whose dimensions are 600 feet by 1500 feet. By this Declaration and such location, the above named locator(s) claim all veins, lodes, ledges, deposits and surface ground within the boundaries of said claim.

Said claim is a Lode, it being situated in the above mentioned County and State, and it is distinctly marked on the ground so that its boundaries may be readily traced by four substantial posts or monuments, and is more particularly described as follows:
Beginning at the NE Corner (Cor. 1), thence 1500 feet to the SE Corner (Cor. 2), thence 600 feet to the SW Corner (Cor. 3), thence 1500 feet to the NW Corner (Cor. 4), thence 600 feet to the Point of Beginning.

To tie this claim to a Public Survey, the NE Corner (Cor. No. 1) of this claim lies approximately 13700 feet North and 300 feet West from the Southwest Corner of Section 19, T. 20N., R. 52E., M.D.B.M.

This claim is located all or in part of the following quarter section(s):

NW 1/4, Section	T. 20	N. R. 51	E. M.D.B.M.
NE 1/4, Section	T. 20	N. R. 51	E. M.D.B.M.
SE 1/4, Section	<u>12</u>	T. 20	N. R. 51 E. M.D.B.M.
SW 1/4, Section	T. 20	N. R. 51	E. M.D.B.M.

in EUREKA County, State of Nevada.

Said claim is 1500 feet long by 600 feet wide along the surface and claims 20 feet in a South direction and 1480 feet in the opposite direction from the point of discovery at which this Notice of Location is posted together with 300 feet on each side of the point of discovery.
The work of location consisted of making the maps as provided in NRS 517.040.

Agent

Randall M. Robinson

BOOK 279 PAGE 450

OFFICIAL RECORDS

RECORDED AT THE REQUEST OF

Randall M. Robinson

95 JAN - 4 PM 3: 16

EUREKA COUNTY NEVADA
M.N. REBALANCE RECORDER
FILE NO. FEES \$ 9.50

**NOTICE AND CERTIFICATE OF LOCATION
OF LODGE MINING CLAIM**

KNOW ALL MEN BY THESE PRESENTS, That the undersigned hereby certified that:

Randall M. Robinson

879 Glen Valley Dr.

Sparks, NV 89434

has located the BF # 88 Lode Mining claim on the 7 day of October, 1994 whose dimensions are 600 feet by 1500 feet. By this Declaration and such location, the above named locator(s) claim all veins, lodes, ledges, deposits and surface ground within the boundaries of said claim.

Said claim is a Lode, it being situated in the above mentioned County and State, and it is distinctly marked on the ground so that its boundaries may be readily traced by four substantial posts or monuments, and is more particularly described as follows:
Beginning at the NE Corner (Cor. 1), thence 1500 feet to the SE Corner (Cor. 2), thence 600 feet to the SW Corner (Cor. 3), thence 1500 feet to the NW Corner (Cor. 4), thence 600 feet to the Point of Beginning.

To tie this claim to a Public Survey, the NE Corner (Cor. No. 1) of this claim lies approximately 12200 feet North and 300 feet West from the Southwest Corner of Section 19, T. 20 N., R. 52E, M.D.B.M.

This claim is located all or in part of the following quarter section(s):

NW 1/4, Section	<u>13</u>	T. 20	N. R. 51	E., M.D.B.M.
NE 1/4, Section	<u>12</u>	T. 20	N. R. 51	E., M.D.B.M.
SE 1/4, Section	<u>12</u>	T. 20	N. R. 51	E., M.D.B.M.
SW 1/4, Section	<u>12</u>	T. 20	N. R. 51	E., M.D.B.M.

in EUREKA County, State of Nevada.

Said claim is 1500 feet long by 600 feet wide along the surface and claims 20 feet in a North direction and 1480 feet in the opposite direction from the point of discovery at which this Notice of Location is posted together with 300 feet on each side of the point of discovery

The work of location consisted of making the maps as provided in NRS 517.040.

Agent

Randall M. Robinson

BOOK 279 PAGE 451

OFFICIAL RECORDS

RECORDED AT THE REQUEST OF

Randall M. Robinson

95 JAN -4 PM 3:16

EUREKA COUNTY NEVADA
M.N. REBALCATEL, RECORDER

FEES \$9.50

156381

BOOK 279 PAGE 451

156381

**NOTICE AND CERTIFICATE OF LOCATION
OF LODE MINING CLAIM**

KNOW ALL MEN BY THESE PRESENTS, That the undersigned hereby certified that:

Randall M. Robinson

879 Glen Valley Dr.

Sparks, NV 89434

has located the BF # 89 Lode Mining claim on the 7 day of October, 1994 whose dimensions are 600 feet by 1500 feet. By this Declaration and such location, the above named locator(s) claim all veins, lodes, ledges, deposits and surface ground within the boundaries of said claim.

Said claim is a Lode, it being situated in the above mentioned County and State, and it is distinctly marked on the ground so that its boundaries may be readily traced by four substantial posts or monuments, and is more particularly described as follows:
Beginning at the NE Corner (Cor. No. 1), thence 1500 feet to the SE Corner (Cor. 2), thence 600 feet to the SW Corner (Cor. 3), thence 1500 feet to the NW Corner (Cor. 4), thence 600 feet to the Point of Beginning.

To tie this claim to a Public Survey, the NE Corner (Cor. No. 1) of this claim lies approximately 13700 feet North and 300 feet East from the Southwest Corner of Section 19, T. 20 N., R. 52 E., M.D.B.M.


This claim is located all or in part of the following quarter section(s):

NW 1/4, Section 7	T. 20 N., R. 52 E., M.D.B.M.
NE 1/4, Section 7	T. 20 N., R. 52 E., M.D.B.M.
SE 1/4, Section 12	T. 20 N., R. 52 E., M.D.B.M.
SW 1/4, Section 7	T. 20 N., R. 52 E., M.D.B.M.

in EUREKA County, State of Nevada.

Said claim is 1500 feet long by 600 feet wide along the surface and claims 20 feet in a South direction and 1480 feet in the opposite direction from the point of discovery at which this Notice of Location is posted together with 300 feet on each side of the work of location consisted of making the maps as provided in NRS 517.040.

Agent



BOOK 279 PAGE 452
OFFICIAL RECORDS
RECORDED AT THE REQUEST OF
Randall M. Robinson
95 JAN -4 PM 3:16
EUREKA COUNTY NEVADA
M.N. REBAL EATI. RECORDER
FILE NO.
FEES 9.50

156382

BOOK 279 PAGE 452

156382

NOTICE AND CERTIFICATE OF LOCATION
OF LOPE MINING CLAIM

KNOW ALL MEN BY THESE PRESENTS, That the undersigned hereby certified that:

Randall M. Robinson

879 Glen Valley Dr.

Sparks, NV 89434

has located the BF # 90 Lode Mining claim on the 7 day of October, 1994 whose dimensions are 600 feet by 1500 feet. By this Declaration and such location, the above named locator(s) claim all veins, lodes, ledges, deposits and surface ground within the boundaries of said claim.

Said claim is a Lode, it being situated in the above mentioned County and State, and it is distinctly marked on the ground so that its boundaries may be readily traced by four substantial posts or monuments, and is more particularly described as follows:
Beginning at the NE Corner (Cor. No. 1), thence 1500 feet to the SE Corner (Cor. 2), thence 600 feet to the SW Corner (Cor. 3), thence 1500 feet to the NW Corner (Cor. 4), thence 600 feet to the Point of Beginning.

To tie this claim to a Public Survey, the NE Corner (Cor. No. 1) of this claim lies approximately 12200 feet North and 300 feet East from the Southwest Corner of Section 19, T. 20 N., R. 52E, M.D.B.M.

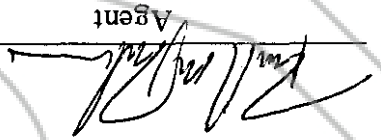
This claim is located all or in part of the following quarter section(s):

NW 1/4, Section 13	T. 20 N., R. 52E, M.D.B.M.
NE 1/4, Section 13	T. 20 N., R. 51E, M.D.B.M.
SE 1/4, Section 12	T. 20 N., R. 51E, M.D.B.M.
SW 1/4, Section 7	T. 20 N., R. 52 E, M.D.B.M.

in BUREKA County, State of Nevada.

Said claim is 1500 feet long by 600 feet wide along the surface and claims 20 feet in a North direction and 1480 feet in the opposite direction from the point of discovery at which this Notice of Location is posted together with 300 feet on each side of the point of discovery.
The work of location consisted of making the maps as provided in NRS 517.040.

Agent



BOOK 279 PAGE 453

OFFICIAL RECORDS
RECORDED AT THE REQUEST OF

Randall M. Robinson
95 JAN - 4 PM 3: 16

EUREKA COUNTY NEVADA
M.N. REBALANTI, RECORDER
FILE NO. 950

NOTICE AND CERTIFICATE OF LOCATION OF LODE MINING CLAIM

KNOW ALL MEN BY THESE PRESENTS, That the undersigned hereby certified that:

Randall M. Robinson

879 Glen Valley Dr

Sparks, NV 89434

has located the BF # 91 Lode Mining claim on the 7 day of October, 1994 whose dimensions are 600 feet by 1500 feet. By this Declaration and such location, the above named locator(s) claim all veins, lodes, ledges, deposits and surface ground within the boundaries of said claim.

Said claim is a Lode, it being situated in the above mentioned County and State, and it is distinctly marked on the ground so that its boundaries may be readily traced by four substantial posts or monuments, and is more particularly described as follows: Beginning at the NE Corner (Cor. No. 1), thence 1500 feet to the SE Corner (Cor. 2), thence 600 feet to the SW Corner (Cor. 3), thence 1500 feet to the NW Corner (Cor. 4), thence 600 feet to the Point of Beginning.

To tie this claim to a Public Survey, the NE Corner (Cor. No. 1) of this claim lies approximately 13700 feet North and 900 feet East from the Southwest Corner of Section 19, T. 20 N., R. 52E, M.D.B.M.

This claim is located all or in part of the following quarter section(s):

NW 1/4, Section 7	T. 20 N., R. 52 E., M.D.B.M.
NE 1/4, Section 7	T. 20 N., R. 52 E., M.D.B.M.
SE 1/4, Section 7	T. 20 N., R. 52 E., M.D.B.M.
SW 1/4, Section 7	T. 20 N., R. 52 E., M.D.B.M.

in EUREKA County, State of Nevada.

Said claim is 1500 feet long by 600 feet wide along the surface and claims 20 feet in a South direction and 1480 feet in the opposite direction from the point of discovery at which this Notice of Location is posted together with 300 feet on each side of the point of discovery. The work of location consisted of making the maps as provided in NRS 517.040.

Agent

Randall M. Robinson

BOOK 279 PAGE 454

OFFICIAL RECORDS

RECORDED AT THE REQUEST OF

Randall M. Robinson

95 JAN - 4 PM 3:17

EUREKA COUNTY NEVADA

M.N. REBALANCE, RECORDER

FEES \$ 9.50

NOTICE AND CERTIFICATE OF LOCATION OF LODE MINING CLAIM

KNOW ALL MEN BY THESE PRESENTS, That the undersigned hereby certified that:

Randall M. Robinson

879 Glen Valley Dr.

Sparks, NV 89434

has located the BF # 92 Lode Mining claim on the 7 day of October, 1994 whose dimensions are 600 feet by 1500 feet. By this Declaration and such location, the above named locator(s) claim all veins, lodes, ledges, deposits and surface ground within the boundaries of said claim.

Said claim is a Lode, it being situated in the above mentioned County and State, and it is distinctly marked on the ground so that its boundaries may be readily traced by four substantial posts or monuments, and is more particularly described as follows:
Beginning at the NE Corner (Cor. No. 1), thence 1500 feet to the SE Corner (Cor. 2), thence 600 feet to the SW Corner (Cor. 3), thence 1500 feet to the NW Corner (Cor. 4), thence 600 feet to the Point of Beginning.

To tie this claim to a Public Survey, the NE Corner (Cor. No. 1) of this claim lies approximately 12200 feet North and 900 feet East from the Southwest Corner of Section 19, T. 20 N., R. 52E, M.D.B.M.

This claim is located all or in part of the following quarter section(s)

NW 1/4, Section	T. 20	N., R. 52	E., M.D.B.M.
NE 1/4, Section	T. 20	N., R. 52	E., M.D.B.M.
SE 1/4, Section	T. 20	N., R. 52	E., M.D.B.M.
SW 1/4, Section	T. 20	N., R. 52	E., M.D.B.M.

in EUREKA County, State of Nevada.

Said claim is 1500 feet long by 600 feet wide along the surface and claims 20 feet in a North direction and 1480 feet in the opposite direction from the point of discovery at which this Notice of Location is posted together with 300 feet on each side of the work of location consisted of making the maps as provided in NRS 517.040.

Agent

Randall M. Robinson

156385

BOOK 279 PAGE 455

BOOK 279 PAGE 455
OFFICIAL RECORDS
RECORDED AT THE REQUEST OF
Randall M. Robinson
95 JAN - 4 PM 3: 17
EUREKA COUNTY NEVADA
M.N. REBAL EATL. RECORDER
FILE NO. FEES \$ 50

NOTICE AND CERTIFICATE OF LOCATION
OF LOPE MINING CLAIM

KNOW ALL MEN BY THESE PRESENTS, That the undersigned hereby certified that:

Randall M. Robinson

879 Glen Valley Dr.

Sparks, NV 89434

has located the BF # 93 Lode Mining claim on the 7 day of October, 1994 whose dimensions are 600 feet by 1500 feet. By this Declaration and such location, the above named locator(s) claim all veins, lodes, ledges, deposits and surface ground within the boundaries of said claim.

Said claim is a Lode, it being situated in the above mentioned County and State, and it is distinctly marked on the ground so that its boundaries may be readily traced by four substantial posts or monuments, and is more particularly described as follows:

Beginning at the NE Corner (Cor. No. 1), thence 1500 feet to the SE Corner (Cor. 2), thence 600 feet to the SW Corner (Cor. 3), thence 1500 feet to the NW Corner (Cor. 4), thence 600 feet to the Point of Beginning.

To the this claim to a Public Survey, the NE Corner (Cor. No. 1) of this claim lies approximately 13700 feet North and 1500 feet East from the Southwest Corner of Section 19, T. 20 N, R. 52E, M.D.B.M.

This claim is located all or in part of the following quarter section(s):

NW 1/4, Section 7, T. 20 N, R. 52 E, M.D.B.M.	NE 1/4, Section 7, T. 20 N, R. 52 E, M.D.B.M.
SE 1/4, Section 7, T. 20 N, R. 52 E, M.D.B.M.	SW 1/4, Section 7, T. 20 N, R. 52 E, M.D.B.M.

in EUREKA County, State of Nevada.

Said claim is 1500 feet long by 600 feet wide along the surface and claims 20 feet in a South direction and 1480 feet in the opposite direction from the point of discovery at which this Notice of Location is posted together with 300 feet on each side of the point of discovery. The work of location consisted of making the maps as provided in NRS 517.040.

Agent

BOOK 279 PAGE 456

OFFICIAL RECORDS

RECORDED AT THE REQUEST OF

Randall M. Robinson

95 JAN -4 PM 3: 17

EUREKA COUNTY HEVADA
M.N. REBALCATTI, RECORDER
FILE NO. FEES \$ 9.50

NOTICE AND CERTIFICATE OF LOCATION
OF LODGE MINING CLAIM

KNOW ALL MEN BY THESE PRESENTS, That the undersigned hereby certified that:

Randall M. Robinson

879 Glen Valley Dr.

Sparks, NV 89434

has located the BF # 94 Lodge Mining claim on the 7 day of October, 1994 whose dimensions are 600 feet by 1500 feet. By this Declaration and such location, the above named locator(s) claim all veins, lodes, ledges, deposits and surface ground within the boundaries of said claim.

Said claim is a Lode, it being situated in the above mentioned County and State, and it is distinctly marked on the ground so that its boundaries may be readily traced by four substantial posts or monuments, and is more particularly described as follows:
Beginning at the NE Corner (Cor. No. 1), thence 1500 feet to the SE Corner (Cor. 2), thence 600 feet to the SW Corner (Cor. 3), thence 1500 feet to the NW Corner (Cor. 4), thence 600 feet to the Point of Beginning.

To tie this claim to a Public Survey, the NE Corner (Cor. No. 1) of this claim lies approximately 12200 feet North and 1500 feet East from the Southwest Corner of Section 19, T. 20N, R. 52E, M.D.B.M.

This claim is located all or in part of the following quarter section(s):

NW 1/4, Section	T. 20	N. R. 52	E. M.D.B.M.
NE 1/4, Section	T. 20	N. R. 52	E. M.D.B.M.
SE 1/4, Section	T. 20	N. R. 52	E. M.D.B.M.
SW 1/4, Section	T. 20	N. R. 52	E. M.D.B.M.

in EUREKA County, State of Nevada.

Said claim is 1500 feet long by 600 feet wide along the surface and claims 20 feet in a North direction and 1480 feet in the opposite direction from the point of discovery at which this Notice of Location is posted together with 300 feet on each side of the point of discovery.
The work of location consisted of making the maps as provided in NRS 517.040.

Agent

Randall M. Robinson

BOOK 279 PAGE 457

OFFICIAL RECORDS

RECORDED AT THE REQUEST OF

Randall M. Robinson

95 JAN - 4 PM 3: 17

EUREKA COUNTY NEVADA
M.N. REBAL. REORDER
FEES \$ 50

NOTICE AND CERTIFICATE OF LOCATION
OF LOPE MINING CLAIM

KNOW ALL MEN BY THESE PRESENTS, That the undersigned hereby certified that:

Randall M. Robinson

879 Glen Valley Dr.

Sparks, NV 89434

has located the BF # 95 Lode Mining claim on the 7 day of October, 1994 whose dimensions are 600 feet by 1500 feet. By this Declaration and such location, the above named locator(s) claim all veins, lodes, ledges, deposits and surface ground within the boundaries of said claim.

Said claim is a Lode, it being situated in the above mentioned County and State, and it is distinctly marked on the ground so that its boundaries may be readily traced by four substantial posts or monuments, and is more particularly described as follows:
Beginning at the NE Corner (Cor. No. 1), thence 1500 feet to the SE Corner (Cor. 2), thence 600 feet to the SW Corner (Cor. 3), thence 1500 feet to the NW Corner (Cor. 4), thence 600 feet to the Point of Beginning.

To tie this claim to a Public Survey, the NE Corner (Cor. No. 1) of this claim lies approximately 12200 feet North and 2100 feet East from the Southwest Corner of Section 19, T. 20 N., R. 52 E., M.D.B.M.

This claim is located all or in part of the following quarter section(s):

NW 1/4, Section	T. 20	N. R. 52	E., M.D.B.M.
NE 1/4, Section	T. 20	N. R. 52	E., M.D.B.M.
SE 1/4, Section	T. 20	N. R. 52	E., M.D.B.M.
SW 1/4, Section	T. 20	N. R. 52	E., M.D.B.M.

in EUREKA County, State of Nevada.

Said claim is 1500 feet long by 600 feet wide along the surface and claims 20 feet in a North direction and 1480 feet in the opposite direction from the point of discovery at which this Notice of Location is posted together with 300 feet on each side of the point of discovery.
The work of location consisted of making the maps as provided in NRS 517.040.

Agent

Randall M. Robinson

BOOK 279 PAGE 458

OFFICIAL RECORDS

RECORDED AT THE REQUEST OF
Randall M. Robinson

95 JAN - 4 PM 3: 17

EUREKA COUNTY NEVADA
M.N. REBALLETAL RECORDER
FEES \$2.50
FILE NO.

NOTICE AND CERTIFICATE OF LOCATION
OF LODE MINING CLAIM

KNOW ALL MEN BY THESE PRESENTS, That the undersigned hereby certified that:

Randall M. Robinson

879 Glen Valley Dr.

Sparks, NV 89434

has located the BF # 96 Lode Mining claim on the 7 day of October, 1994 whose dimensions are 600 feet by 1500 feet. By this Declaration and such location, the above named locator(s) claim all veins, lodes, ledges, deposits and surface ground within the boundaries of said claim.

Said claim is a Lode, it being situated in the above mentioned County and State, and it is distinctly marked on the ground so that its boundaries may be readily traced by four substantial posts or monuments, and is more particularly described as follows:

Beginning at the NE Corner (Cor. No. 1), thence 1500 feet to the SE Corner (Cor. 2), thence 600 feet to the SW Corner (Cor. 3), thence 1500 feet to the NW Corner (Cor. 4), thence 600 feet to the Point of Beginning.

To tie this claim to a Public Survey, the NE Corner (Cor. No. 1) of this claim lies approximately 12200 feet North and 2700 feet East from the Southwest Corner of Section 19, T. 20N., R. 52E., M.D.B.M.

This claim is located all or in part of the following quarter section(s):

NW 1/4, Section	T. 20	N. R. 52	E. M.D.B.M.
NE 1/4, Section	T. 20	N. R. 52	E. M.D.B.M.
SE 1/4, Section	T. 20	N. R. 52	E. M.D.B.M.
SW 1/4, Section	T. 20	N. R. 52	E. M.D.B.M.

in EUREKA County, State of Nevada.

Said claim is 1500 feet long by 600 feet wide along the surface and claims 20 feet in a North direction and 1480 feet in the opposite direction from the point of discovery at which this Notice of Location is posted together with 300 feet on each side of the point of discovery.

The work of location consisted of making the maps as provided in NRS 517.040.

Agent

Randall M. Robinson

BOOK 279 PAGE 459

OFFICIAL RECORDS
RECORDED AT THE REQUEST OF

Randall M. Robinson

95 JAN -4 PM 3:17

EUREKA COUNTY NEVADA
M.N. REBALVATI, RECORDER
FILE NO. FEES \$9.50

**NOTICE AND CERTIFICATE OF LOCATION
OF LODGE MINING CLAIM**

KNOW ALL MEN BY THESE PRESENTS, That the undersigned hereby certified that:

Randall M. Robinson
879 Glen Valley Dr.
Sparks, NV 89434

has located the BF # 97 Lodge Mining claim on the 7 day of October, 1994 whose dimensions are 600 feet by 1500 feet. By this Declaration and such location, the above named locator(s) claim all veins, lodes, ledges, deposits and surface ground within the boundaries of said claim.

Said claim is a Lode, it being situated in the above mentioned County and State, and it is distinctly marked on the ground so that its boundaries may be readily traced by four substantial posts or monuments, and is more particularly described as follows:
Beginning at the NE Corner (Cor. No. 1), thence 1500 feet to the SE Corner (Cor. 2), thence 600 feet to the SW Corner (Cor. 3), thence 1500 feet to the NW Corner (Cor. 4), thence 600 feet to the Point of Beginning.

To tie this claim to a Public Survey, the NE Corner (Cor. No. 1) of this claim lies approximately 10700 feet North and 6300 feet West from the Southwest Corner of Section 19, T. 20 N., R. 52 E., M.D.B.M.

This claim is located all or in part of the following quarter section(s):

NW 1/4, Section	T. 20	N. R. 51	E., M.D.B.M.
NE 1/4, Section	T. 20	N. R. 51	E., M.D.B.M.
SE 1/4, Section	T. 20	N. R. 51	E., M.D.B.M.
SW 1/4, Section	T. 20	N. R. 51	E., M.D.B.M.

in EUREKA County, State of Nevada.

Said claim is 1500 feet long by 600 feet wide along the surface and claims 20 feet in a South direction and 1480 feet in the opposite direction from the point of discovery at which this Notice of Location is posted together with 300 feet on each side of the point of discovery.
The work of location consisted of making the maps as provided in NRS 517.040.

Agent

Randall M. Robinson

BOOK 279 PAGE 460

OFFICIAL RECORDS
RECORDED AT THE REQUEST OF

Randall M. Robinson

95 JAN - 4 PM 3: 18

EUREKA COUNTY NEVADA
M.N. REBAL EATH. RECORDER
FILE NO.

FEES \$ 9.50

156390

BOOK 279 PAGE 460

156390

**NOTICE AND CERTIFICATE OF LOCATION
OF LODE MINING CLAIM**

KNOW ALL MEN BY THESE PRESENTS, That the undersigned hereby certified that:

Randall M. Robinson
879 Glen Valley Dr.
Sparks, NV 89434

has located the BF # 98 Lode Mining claim on the 7 day of October, 1994 whose dimensions are 600 feet by 1500 feet. By this Declaration and such location, the above named locator(s) claim all veins, lodes, ledges, deposits and surface ground within the boundaries of said claim.

Said claim is a Lode, it being situated in the above mentioned County and State, and it is distinctly marked on the ground so that its boundaries may be readily traced by four substantial posts or monuments, and is more particularly described as follows:
Beginning at the NE Corner (Cor. 1), thence 1500 feet to the SE Corner (Cor. 2), thence 600 feet to the SW Corner (Cor. 3), thence 1500 feet to the NW Corner (Cor. 4), thence 600 feet to the Point of Beginning.

To tie this claim to a Public Survey, the NE Corner (Cor. No. 1) of this claim lies approximately 10700 feet North and 5700 feet West from the Southwest Corner of Section 19, T. 20 N., R. 52E, M.D.B.M.

This claim is located all or in part of the following quarter section(s):

NW 1/4, Section	T. 20	N., R. 51	E., M.D.B.M.
NE 1/4, Section	<u>14</u>	T. 20	N., R. 51
SE 1/4, Section	T. 20	N., R. 51	E., M.D.B.M.
SW 1/4, Section	T. 20	N., R. 51	E., M.D.B.M.

in EUREKA County, State of Nevada.

Said claim is 1500 feet long by 600 feet wide along the surface and claims 20 feet in a South direction and 1480 feet in the opposite direction from the point of discovery at which this Notice of Location is posted together with 300 feet on each side of the work of location consisted of making the maps as provided in NRS 517.040.

Agent

Randall M. Robinson

BOOK 279 PAGE 461
OFFICIAL RECORDS
RECORDED AT THE REQUEST OF
Randall M. Robinson
95 JAN - 4 PM 3: 18
EUREKA COUNTY NEVADA
M.N. REBALVATI, RECORDER
FILE NO. _____
FEES \$ 9.50
156391

BOOK 279 PAGE 461

NOTICE AND CERTIFICATE OF LOCATION OF LODE MINING CLAIM

KNOW ALL MEN BY THESE PRESENTS, That the undersigned hereby certified that:

Randall M. Robinson

879 Glen Valley Dr.

Sparks, NV 89434

has located the BF # 99 Lode Mining claim on the 7 day of October, 1994 whose dimensions are 600 feet by 1500 feet. By this Declaration and such location, the above named locator(s) claim all veins, lodes, ledges, deposits and surface ground within the boundaries of said claim.

Said claim is a Lode, it being situated in the above mentioned County and State, and it is distinctly marked on the ground so that its boundaries may be readily traced by four substantial posts or monuments, and is more particularly described as follows: Beginning at the NE Corner (Cor. No. 1), thence 1500 feet to the SE Corner (Cor. 2), thence 600 feet to the SW Corner (Cor. 3), thence 1500 feet to the NW Corner (Cor. 4), thence 600 feet to the Point of Beginning.

To tie this claim to a Public Survey, the NE Corner (Cor. No. 1) of this claim lies approximately 10700 feet North and 5100 feet West from the Southwest Corner of Section 19, T. 20 N., R. 52E, M.D.B.M.

This claim is located all or in part of the following quarter section(s):

NW 1/4, Section 13	T. 20	N. R. 51	E. M.D.B.M.
NE 1/4, Section 14	T. 20	N. R. 51	E. M.D.B.M.
SE 1/4, Section 14	T. 20	N. R. 51	E. M.D.B.M.
SW 1/4, Section 14	T. 20	N. R. 51	E. M.D.B.M.

in EUREKA County, State of Nevada.

Said claim is 1500 feet long by 600 feet wide along the surface and claims 20 feet in a South direction and 1480 feet in the opposite direction from the point of discovery at which this Notice of Location is posted together with 300 feet on each side of the point of discovery. The work of location consisted of making the maps as provided in NRS 517.040.

Agent

Randall M. Robinson

BOOK 279 PAGE 462

OFFICIAL RECORDS

RECORDED AT THE REQUEST OF

Randall M. Robinson

95 JAN - 4 PM 3:18

EUREKA COUNTY NEVADA

M.N. REBAL EATI, RECORDER

FEES \$9.50

**NOTICE AND CERTIFICATE OF LOCATION
OF LODE MINING CLAIM**

KNOW ALL MEN BY THESE PRESENTS, That the undersigned hereby certified that:

Randall M. Robinson
879 Glen Valley Dr.
Sparks, NV 89434

has located the BF # 100 Lode Mining claim on the 7 day of October, 1994 whose dimensions are 600 feet by 1500 feet. By this Declaration and such location, the above named locator(s) claim all veins, lodes, ledges, deposits and surface ground within the boundaries of said claim.

Said claim is a Lode, it being situated in the above mentioned County and State, and it is distinctly marked on the ground so that its boundaries may be readily traced by four substantial posts or monuments, and is more particularly described as follows:
Beginning at the NE Corner (Cor. 1), thence 1500 feet to the SE Corner (Cor. 2), thence 600 feet to the SW Corner (Cor. 3), thence 1500 feet to the NW Corner (Cor. 4), thence 600 feet to the Point of Beginning.

To tie this claim to a Public Survey, the NE Corner (Cor. No. 1) of this claim lies approximately 10700 feet North and 4500 feet West from the Southwest Corner of Section 19, T. 20 N., R. 52 E., M.D.B.M.

This claim is located all or in part of the following quarter section(s):

NW 1/4, Section 13	T. 20	N. R. 51	E., M.D.B.M.
NE 1/4, Section	T. 20	N. R. 51	E., M.D.B.M.
SE 1/4, Section	T. 20	N. R. 51	E., M.D.B.M.
SW 1/4, Section	T. 20	N. R. 51	E., M.D.B.M.

in EUREKA County, State of Nevada.

Said claim is 1500 feet long by 600 feet wide along the surface and claims 20 feet in a South direction and 1480 feet in the opposite direction from the point of discovery at which this Notice of Location is posted together with 300 feet on each side of the point of discovery.
The work of location consisted of making the maps as provided in NRS 517.040.

Agent

Randall M. Robinson

BOOK 279 PAGE 463

OFFICIAL RECORDS

RECORDED AT THE REQUEST OF

Randall M. Robinson

95 JAN -4 PM 3:18

EUREKA COUNTY HEVADA
M.N. REBALCATTI, RECORDER
FEES \$1.50

156393

BOOK 279 PAGE 463

156393

NOTICE AND CERTIFICATE OF LOCATION
OF LODE MINING CLAIM

KNOW ALL MEN BY THESE PRESENTS, That the undersigned hereby certified that:

Randall M. Robinson

879 Glen Valley Dr.

Sparks, NV 89434

has located the BF # 101 Lode Mining claim on the 7 day of October, 1994 whose dimensions are 600 feet by 1500 feet. By this Declaration and such location, the above named locator(s) claim all veins, lodes, ledges, deposits and surface ground within the boundaries of said claim.

Said claim is a Lode, it being situated in the above mentioned County and State, and it is distinctly marked on the ground so that its boundaries may be readily traced by four substantial posts or monuments, and is more particularly described as follows:
Beginning at the NE Corner (Cor. No. 1), thence 1500 feet to the SE Corner (Cor. 2), thence 600 feet to the SW Corner (Cor. 3), thence 1500 feet to the NW Corner (Cor. 4), thence 600 feet to the Point of Beginning.

To tie this claim to a Public Survey, the NE Corner (Cor. No. 1) of this claim lies approximately 10700 feet North and 3900 feet West from the Southwest Corner of Section 19, T. 20N, R. 52E, M.D.B.M.

This claim is located all or in part of the following quarter section(s):

- NW 1/4, Section 13, T. 20 N., R. 51 E., M.D.B.M.
- NE 1/4, Section 13, T. 20 N., R. 51 E., M.D.B.M.
- SE 1/4, Section 13, T. 20 N., R. 51 E., M.D.B.M.
- SW 1/4, Section 13, T. 20 N., R. 51 E., M.D.B.M.

in EUREKA County, State of Nevada.

Said claim is 1500 feet long by 600 feet wide along the surface and claims 20 feet in a South direction and 1480 feet in the opposite direction from the point of discovery at which this Notice of Location is posted together with 300 feet on each side of the point of discovery.
The work of location consisted of making the maps as provided in NRS 517.040.

Agent

Randall M. Robinson

BOOK 279 PAGE 464

OFFICIAL RECORDS

RECORDED AT THE REQUEST OF

Randall M. Robinson

95 JAN - 4 PM 3: 18

EUREKA COUNTY NEVADA

M.N. REBAL. RECORDER

FILE NO. FEES \$50

NOTICE AND CERTIFICATE OF LOCATION
OF LODE MINING CLAIM

KNOW ALL MEN BY THESE PRESENTS, That the undersigned hereby certified that:

Randall M. Robinson

879 Glen Valley Dr.

Sparks, NV 89434

has located the BF # 102 Lode Mining claim on the 7 day of October, 1994 whose dimensions are 600 feet by 1500 feet. By this Declaration and such location, the above named locator(s) claim all veins, lodes, ledges, deposits and surface ground within the boundaries of said claim.

Said claim is a Lode, it being situated in the above mentioned County and State, and it is distinctly marked on the ground so that its boundaries may be readily traced by four substantial posts or monuments, and is more particularly described as follows:
Beginning at the NE Corner (Cor. No. 1), thence 1500 feet to the SE Corner (Cor. 2), thence 600 feet to the SW Corner (Cor. 3), thence 1500 feet to the NW Corner (Cor. 4), thence 600 feet to the Point of Beginning.

To tie this claim to a Public Survey, the NE Corner (Cor. No. 1) of this claim lies approximately 10700 feet North and 3300 feet West from the Southwest Corner of Section 19, T. 20 N, R. 52E, M.D.B.M.

This claim is located all or in part of the following quarter section(s):

NW 1/4, Section 13, T. 20 N, R. 51 E, M.D.B.M.

NE 1/4, Section 14, T. 20 N, R. 51 E, M.D.B.M.

SE 1/4, Section 14, T. 20 N, R. 51 E, M.D.B.M.

SW 1/4, Section 14, T. 20 N, R. 51 E, M.D.B.M.

in EUREKA County, State of Nevada.

Said claim is 1500 feet long by 600 feet wide along the surface and claims 20 feet in a South direction and 1480 feet in the opposite direction from the point of discovery at which this Notice of Location is posted together with 300 feet on each side of the point of discovery.
The work of location consisted of making the maps as provided in NRS 517.040.

Agent

Randall M. Robinson

BOOK 279 PAGE 415
OFFICIAL RECORDS
RECORDED AT THE REQUEST OF
Randall M. Robinson
95 JAN - 4 PM 3:18
EUREKA COUNTY NEVADA
M.H. REBALATI, RECORDER
FILE NO.
FEES 9.50

NOTICE AND CERTIFICATE OF LOCATION
OF LODE MINING CLAIM

KNOW ALL MEN BY THESE PRESENTS, That the undersigned hereby certified that:

Randall M. Robinson

879 Glen Valley Dr.

Sparks, NV 89434

has located the BF # 103 Lode Mining claim on the 7 day of October, 1994 whose dimensions are 600 feet by 1500 feet. By this Declaration and such location, the above named locator(s) claim all veins, lodes, ledges, deposits and surface ground within the boundaries of said claim.

Said claim is a Lode, it being situated in the above mentioned County and State, and it is distinctly marked on the ground so that its boundaries may be readily traced by four substantial posts or monuments, and is more particularly described as follows:
Beginning at the NE Corner (Cor. No. 1), thence 1500 feet to the SE Corner (Cor. 2), thence 600 feet to the SW Corner (Cor. 3), thence 1500 feet to the NW Corner (Cor. 4), thence 600 feet to the Point of Beginning.

To tie this claim to a Public Survey, the NE Corner (Cor. No. 1) of this claim lies approximately 10700 feet North and 2700 feet West from the Southwest Corner of Section 19, T. 20 N., R. 52E, M.D.B.M.

This claim is located all or in part of the following quarter section(s):

NW 1/4, Section 13	T. 20	N. R. 51	E., M.D.B.M.
NE 1/4, Section	T. 20	N. R. 51	E., M.D.B.M.
SE 1/4, Section	T. 20	N. R. 51	E., M.D.B.M.
SW 1/4, Section	T. 20	N. R. 51	E., M.D.B.M.

in EUREKA County, State of Nevada.

Said claim is 1500 feet long by 600 feet wide along the surface and claims 20 feet in a South direction and 1480 feet in the opposite direction from the point of discovery at which this Notice of Location is posted together with 300 feet on each side of the point of discovery.
The work of location consisted of making the maps as provided in NRS 517.040.

Agent

[Handwritten Signature]

BOOK 279 PAGE 466

OFFICIAL RECORDS

RECORDED AT THE REQUEST OF

Randall M. Robinson

95 JAN - 4 PM 3: 19

EUREKA COUNTY NEVADA

M.N. REBAL EATI, RECORDER

FEES \$9.50

**NOTICE AND CERTIFICATE OF LOCATION
OF LODE MINING CLAIM**

KNOW ALL MEN BY THESE PRESENTS, That the undersigned hereby certified that:

Randall M. Robinson

879 Glen Valley Dr.

Sparks, NV 89434

has located the BF # 104 Lode Mining claim on the 7 day of October, 1994 whose dimensions are 600 feet by 1500 feet. By this Declaration and such location, the above named locator(s) claim all veins, lodes, ledges, deposits and surface ground within the boundaries of said claim.

Said claim is a Lode, it being situated in the above mentioned County and State, and it is distinctly marked on the ground so that its boundaries may be readily traced by four substantial posts or monuments, and is more particularly described as follows:
Beginning at the NE Corner (Cor. 1), thence 1500 feet to the SE Corner (Cor. 2), thence 600 feet to the SW Corner (Cor. 3), thence 1500 feet to the NW Corner (Cor. 4), thence 600 feet to the Point of Beginning.

To tie this claim to a Public Survey, the NE Corner (Cor. No. 1) of this claim lies approximately 9200 feet North and 2700 feet West from the Southwest Corner of Section 19, T. 20 N. R. 52 E. M.D.B.M.

This claim is located all or in part of the following quarter section(s):

NW 1/4, Section <u>13</u> , T. <u>20</u> N., R. <u>51</u> E., M.D.B.M.
NE 1/4, Section _____, T. <u>20</u> N., R. <u>51</u> E., M.D.B.M.
SE 1/4, Section _____, T. <u>20</u> N., R. <u>51</u> E., M.D.B.M.
SW 1/4, Section <u>13</u> , T. <u>20</u> N., R. <u>51</u> E., M.D.B.M.

in EUREKA County, State of Nevada.

Said claim is 1500 feet long by 600 feet wide along the surface and claims 20 feet in a North direction and 1480 feet in the opposite direction from the point of discovery at which this Notice of Location is posted together with 300 feet on each side of the work of location consisted of making the maps as provided in NRS 517.040.

Agent

Randall M. Robinson

BOOK 279 PAGE 467
OFFICIAL RECORDS

RECORDED AT THE REQUEST OF

Randall M. Robinson
95 JAN - 4 PM 3:19

EUREKA COUNTY NEVADA
M.N. REBAL EATL. RECORDER
FILE NO. _____
FEES \$ 9.50

156397

BOOK 279 PAGE 467

156397

NOTICE AND CERTIFICATE OF LOCATION OF LODE MINING CLAIM

KNOW ALL MEN BY THESE PRESENTS, That the undersigned hereby certified that:

Randall M. Robinson

879 Glen Valley Dr.

Sparks, NV 89434

has located the BF # 105 Lode Mining claim on the 7 day of October, 1994 whose dimensions are 600 feet by 1500 feet. By this Declaration and such location, the above named locator(s) claim all veins, lodes, ledges, deposits and surface ground within the boundaries of said claim.

Said claim is a Lode, it being situated in the above mentioned County and State, and it is distinctly marked on the ground so that its boundaries may be readily traced by four substantial posts or monuments, and is more particularly described as follows: Beginning at the NE Corner (Cor. No. 1), thence 1500 feet to the SE Corner (Cor. 2), thence 600 feet to the SW Corner (Cor. 3), thence 1500 feet to the NW Corner (Cor. 4), thence 600 feet to the Point of Beginning.

To tie this claim to a Public Survey, the NE Corner (Cor. No. 1) of this claim lies approximately 10700 feet North and 2100 feet West from the Southwest Corner of Section 19, T. 20N, R. 52E, M.D.B.M.

This claim is located all or in part of the following quarter section(s):

NW 1/4, Section 13	T. 20	N. R. 51	E. M.D.B.M.
NE 1/4, Section 13	T. 20	N. R. 51	E. M.D.B.M.
SE 1/4, Section 13	T. 20	N. R. 51	E. M.D.B.M.
SW 1/4, Section 13	T. 20	N. R. 51	E. M.D.B.M.

in EUREKA County, State of Nevada.

Said claim is 1500 feet long by 600 feet wide along the surface and claims 20 feet in a South direction and 1480 feet in the opposite direction from the point of discovery at which this Notice of Location is posted together with 300 feet on each side of the point of discovery. The work of location consisted of making the maps as provided in NRS 517.040.

Agent

BOOK 279 PAGE 468

OFFICIAL RECORDS

RECORDED AT THE REQUEST OF

95 JAN - 4 PM 3: 19

EUREKA COUNTY NEVADA
M.N. REBAL. REORDER
FILE NO. FEES 9.50

NOTICE AND CERTIFICATE OF LOCATION OF LODE MINING CLAIM

KNOW ALL MEN BY THESE PRESENTS, That the undersigned hereby certified that:

Randall M. Robinson

879 Glen Valley Dr.

Sparks, NV 89434

has located the BF # 106 Lode Mining claim on the 7 day of October, 1994 whose dimensions are 600 feet by 1500 feet. By this Declaration and such location, the above named locator(s) claim all veins, lodes, ledges, deposits and surface ground within the boundaries of said claim.

Said claim is a Lode, it being situated in the above mentioned County and State, and it is distinctly marked on the ground so that its boundaries may be readily traced by four substantial posts or monuments, and is more particularly described as follows: Beginning at the NE Corner (Cor. No. 1), thence 1500 feet to the SE Corner (Cor. 2), thence 600 feet to the SW Corner (Cor. 3), thence 1500 feet to the NW Corner (Cor. 4), thence 600 feet to the Point of Beginning.

To tie this claim to a Public Survey, the NE Corner (Cor. No. 1) of this claim lies approximately 9200 feet North and 2100 feet West from the Southwest Corner of Section 19, T. 20 N., R. 52E, M.D.B.M.

This claim is located all or in part of the following quarter section(s):

NW 1/4, Section 13, T. 20 N., R. 51 E., M.D.B.M.	NE 1/4, Section 13, T. 20 N., R. 51 E., M.D.B.M.
SE 1/4, Section 13, T. 20 N., R. 51 E., M.D.B.M.	SW 1/4, Section 13, T. 20 N., R. 51 E., M.D.B.M.

in EUREKA County, State of Nevada.

Said claim is 1500 feet long by 600 feet wide along the surface and claims 20 feet in a North direction and 1480 feet in the opposite direction from the point of discovery at which this Notice of Location is posted together with 300 feet on each side of the point of discovery. The work of location consisted of making the maps as provided in NRS 517.040.

Agent

Randall M. Robinson

BOOK 279 PAGE 469

OFFICIAL RECORDS

RECORDED AT THE REQUEST OF

Randall M. Robinson

95 JAN - 4 PM 3: 19

EUREKA COUNTY NEVADA
M.N. REBALCATTI, RECORDER
FILE NO. FEES 9.50

156399

BOOK 279 PAGE 469

NOTICE AND CERTIFICATE OF LOCATION
OF LODE MINING CLAIM

KNOW ALL MEN BY THESE PRESENTS, That the undersigned hereby certified that:

Randall M. Robinson

879 Glen Valley Dr

Sparks, NV 89434

has located the BF # 107 Lode Mining claim on the 7 day of October, 1994 whose dimensions are 600 feet by 1500 feet. By this Declaration and such location, the above named locator(s) claim all veins, lodes, ledges, deposits and surface ground within the boundaries of said claim.

Said claim is a Lode, it being situated in the above mentioned County and State, and it is distinctly marked on the ground so that its boundaries may be readily traced by four substantial posts or monuments, and is more particularly described as follows:
Beginning at the NE Corner (Cor. No. 1), thence 1500 feet to the SE Corner (Cor. 2), thence 600 feet to the SW Corner (Cor. 3), thence 1500 feet to the NW Corner (Cor. 4), thence 600 feet to the Point of Beginning.

To tie this claim to a Public Survey, the NE Corner (Cor. No. 1) of this claim lies approximately 10700 feet North and 1500 feet West from the Southwest Corner of Section 19, T. 20N, R. 52E, M.D.B.M.

This claim is located all or in part of the following quarter section(s):

NW 1/4, Section 13	T. 20 N., R. 51 E., M.D.B.M.
NE 1/4, Section 13	T. 20 N., R. 51 E., M.D.B.M.
SE 1/4, Section 13	T. 20 N., R. 51 E., M.D.B.M.
SW 1/4, Section 13	T. 20 N., R. 51 E., M.D.B.M.

in EUREKA County, State of Nevada.

Said claim is 1500 feet long by 600 feet wide along the surface and claims 20 feet in a South direction and 1480 feet in the opposite direction from the point of discovery at which this Notice of Location is posted together with 300 feet on each side of the point of discovery.
The work of location consisted of making the maps as provided in NRS 517.040.

Agent

Randall M. Robinson

BOOK 279 PAGE 470

OFFICIAL RECORDS

RECORDED AT THE REQUEST OF

Randall M. Robinson

95 JAN -4 PM 3:19

EUREKA COUNTY NEVADA

M.N. REBAL EATL, RECORDER

FILE NO. FEES \$9.50

NOTICE AND CERTIFICATE OF LOCATION
OF LODE MINING CLAIM

KNOW ALL MEN BY THESE PRESENTS, That the undersigned hereby certified that:

Randall M. Robinson

879 Glen Valley Dr.

Sparks, NV 89434

has located the BF # 108 Lode Mining claim on the 7 day of October, 1994 whose dimensions are 600 feet by 1500 feet. By this Declaration and such location, the above named locator(s) claim all veins, lodes, ledges, deposits and surface ground within the boundaries of said claim.

Said claim is a Lode, it being situated in the above mentioned County and State, and it is distinctly marked on the ground so that its boundaries may be readily traced by four substantial posts or monuments, and is more particularly described as follows:
Beginning at the NE Corner (Cor. No. 1), thence 1500 feet to the SE Corner (Cor. 2), thence 600 feet to the SW Corner (Cor. 3), thence 1500 feet to the NW Corner (Cor. 4), thence 600 feet to the Point of Beginning.

To tie this claim to a Public Survey, the NE Corner (Cor. No. 1) of this claim lies approximately 9200 feet North and 1500 feet West from the Southwest Corner of Section 19, T. 20 N., R. 52E, M.D.B.M.

This claim is located all or in part of the following quarter section(s):

NW 1/4, Section 13	T. 20 N., R. 51 E., M.D.B.M.
NE 1/4, Section 13	T. 20 N., R. 51 E., M.D.B.M.
SE 1/4, Section 13	T. 20 N., R. 51 E., M.D.B.M.
SW 1/4, Section 13	T. 20 N., R. 51 E., M.D.B.M.

in EUREKA County, State of Nevada.

Said claim is 1500 feet long by 600 feet wide along the surface and claims 20 feet in a North direction and 1480 feet in the opposite direction from the point of discovery at which this Notice of Location is posted together with 300 feet on each side of the point of discovery.
The work of location consisted of making the maps as provided in NRS 517.040.

Agent

BOOK 279 PAGE 471

OFFICIAL RECORDS
RECORDED AT THE REQUEST OF

Randall M. Robinson
95 JAN -4 PM 3:19

EUREKA COUNTY NEVADA
M.N. REBALLET, RECORDER
FILE NO. FEES 9.50

NOTICE AND CERTIFICATE OF LOCATION
OF LODE MINING CLAIM

KNOW ALL MEN BY THESE PRESENTS, That the undersigned hereby certified that:

Randall M. Robinson

879 Glen Valley Dr.

Sparks, NV 89434

has located the BF # 109 Lode Mining claim on the 7 day of October, 1994 whose dimensions are 600 feet by 1500 feet. By this Declaration and such location, the above named locator(s) claim all veins, lodes, ledges, deposits and surface ground within the boundaries of said claim.

Said claim is a Lode, it being situated in the above mentioned County and State, and it is distinctly marked on the ground so that its boundaries may be readily traced by four substantial posts or monuments, and is more particularly described as follows:
Beginning at the NE Corner (Cor. No. 1), thence 1500 feet to the SE Corner (Cor. 2), thence 600 feet to the SW Corner (Cor. 3), thence 1500 feet to the NW Corner (Cor. 4), thence 600 feet to the Point of Beginning.

To the this claim to a Public Survey, the NE Corner (Cor. No. 1) of this claim lies approximately 10700 feet North and 900 feet West from the Southwest Corner of Section 19, T. 20N., R. 52E., M.D.B.M.

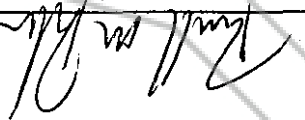
This claim is located all or in part of the following quarter section(s):

NW 1/4, Section	T. 20	N., R. 51	E., M.D.B.M.
NE 1/4, Section	13	T. 20	N., R. 51
SE 1/4, Section	T. 20	N., R. 51	E., M.D.B.M.
SW 1/4, Section	T. 20	N., R. 51	E., M.D.B.M.

in EUREKA County, State of Nevada.

Said claim is 1500 feet long by 600 feet wide along the surface and claims 20 feet in a South direction and 1480 feet in the opposite direction from the point of discovery at which this Notice of Location is posted together with 300 feet on each side of the point of discovery.
The work of location consisted of making the maps as provided in NRS 517.040.

Agent



BOOK 279 PAGE 472

156402

BOOK 279 PAGE 472
OFFICIAL RECORDS
RECORDED AT THE REQUEST OF
Randall M. Robinson
95 JAN - 4 PM 3:19
EUREKA COUNTY NEVADA
M.N. REBALCATE, RECORDER
FEES \$9.50

**NOTICE AND CERTIFICATE OF LOCATION
OF LODE MINING CLAIM**

KNOW ALL MEN BY THESE PRESENTS, That the undersigned hereby certified that:

Randall M. Robinson
879 Glen Valley Dr.
Sparks, NV 89434

has located the BF # 110 Lode Mining claim on the 7 day of October, 1994 whose dimensions are 600 feet by 1500 feet. By this Declaration and such location, the above named locator(s) claim all veins, lodes, ledges, deposits and surface ground within the boundaries of said claim.

Said claim is a Lode, it being situated in the above mentioned County and State, and it is distinctly marked on the ground so that its boundaries may be readily traced by four substantial posts or monuments, and is more particularly described as follows:
Beginning at the NE Corner (Cor. No. 1), thence 1500 feet to the SE Corner (Cor. 2), thence 600 feet to the SW Corner (Cor. 3), thence 1500 feet to the NW Corner (Cor. 4), thence 600 feet to the Point of Beginning.

To tie this claim to a Public Survey, the NE Corner (Cor. No. 1) of this claim lies approximately 9200 feet North and 900 feet West from the Southwest Corner of Section 19, T. 20 N., R. 52E, M.D.B.M.

This claim is located all or in part of the following quarter section(s):

NW 1/4, Section	<u>13</u>	T. <u>20</u>	N. R. <u>51</u>	E. M.D.B.M.
NE 1/4, Section	<u>13</u>	T. <u>20</u>	N. R. <u>51</u>	E. M.D.B.M.
SE 1/4, Section	<u>13</u>	T. <u>20</u>	N. R. <u>51</u>	E. M.D.B.M.
SW 1/4, Section		T. <u>20</u>	N. R. <u>51</u>	E. M.D.B.M.

in EUREKA County, State of Nevada.

Said claim is 1500 feet long by 600 feet wide along the surface and claims 20 feet in a North direction and 1480 feet in the opposite direction from the point of discovery at which this Notice of Location is posted together with 300 feet on each side of the point of discovery.

The work of location consisted of making the maps as provided in NRS 517.040.

Agent

Randall M. Robinson

BOOK 279 PAGE 473
OFFICIAL RECORDS
RECORDED AT THE REQUEST OF
Randall M. Robinson

95 JAN -4 PM 3:19

EUREKA COUNTY NEVADA
M.N. REBAL EATL. RECORDER
FILE NO. FEES \$9.50

156403

BOOK 279 PAGE 473

156403

NOTICE AND CERTIFICATE OF LOCATION
OF LODE MINING CLAIM

KNOW ALL MEN BY THESE PRESENTS, That the undersigned hereby certified that:

Randall M. Robinson
879 Glen Valley Dr.
Sparks, NV 89434

has located the BF # 111 Lode Mining claim on the 7 day of October, 1994 whose dimensions are 600 feet by 1500 feet. By this Declaration and such location, the above named locator(s) claim all veins, lodes, ledges, deposits and surface ground within the boundaries of said claim.

Said claim is a Lode, it being situated in the above mentioned County and State, and it is distinctly marked on the ground so that its boundaries may be readily traced by four substantial posts or monuments, and is more particularly described as follows:
Beginning at the NE Corner (Cor. No. 1), thence 1500 feet to the SE Corner (Cor. 2), thence 600 feet to the SW Corner (Cor. 3), thence 1500 feet to the NW Corner (Cor. 4), thence 600 feet to the Point of Beginning.

To tie this claim to a Public Survey, the NE Corner (Cor. No. 1) of this claim lies approximately 10700 feet North and 300 feet West from the Southwest Corner of Section 19, T. 20N, R. 52E, M.D.B.M.

This claim is located all or in part of the following quarter section(s):

NW 1/4, Section	T. 20	N, R. 51	E, M.D.B.M.
NE 1/4, Section	13	T. 20	N, R. 51
SE 1/4, Section	T. 20	N, R. 51	E, M.D.B.M.
SW 1/4, Section	T. 20	N, R. 51	E, M.D.B.M.

in EUREKA County, State of Nevada.

Said claim is 1500 feet long by 600 feet wide along the surface and claims 20 feet in a South direction and 1480 feet in the opposite direction from the point of discovery at which this Notice of Location is posted together with 300 feet on each side of the point of discovery.
The work of location consisted of making the maps as provided in NRS 517.040.

Agent

[Signature]

BOOK 279 PAGE 474

OFFICIAL RECORDS
RECORDED AT THE REQUEST OF
Randall M. Robinson
95 JAN -4 PM 3:20

EUREKA COUNTY NEVADA
M.H. REBALZATI, RECORDER
FILE NO. FEES \$9.50

NOTICE AND CERTIFICATE OF LOCATION
OF LODE MINING CLAIM

KNOW ALL MEN BY THESE PRESENTS, That the undersigned hereby certified that:

Randall M. Robinson

879 Glen Valley Dr.

Sparks, NV 89434

has located the BF # 112 Lode Mining claim on the 7 day of October, 1994 whose dimensions are 600 feet by 1500 feet. By this Declaration and such location, the above named locator(s) claim all veins, lodes, ledges, deposits and surface ground within the boundaries of said claim.

Said claim is a Lode it being situated in the above mentioned County and State, and it is distinctly marked on the ground so that its boundaries may be readily traced by four substantial posts or monuments, and is more particularly described as follows:
Beginning at the NE Corner (Cor. No. 1), thence 1500 feet to the SE Corner (Cor. 2), thence 600 feet to the SW Corner (Cor. 3), thence 1500 feet to the NW Corner (Cor. 4), thence 600 feet to the Point of Beginning.

To the this claim to a Public Survey, the NE Corner (Cor. No. 1) of this claim lies approximately 9200 feet North and 300 feet West from the Southwest Corner of Section 19, T. 20N, R. 52E, M.D.B.M.

This claim is located all or in part of the following quarter section(s):

NW 1/4, Section	T. 20	N. R. 51	E. M.D.B.M.
NE 1/4, Section	T. 20	N. R. 51	E. M.D.B.M.
SE 1/4, Section	T. 20	N. R. 51	E. M.D.B.M.
SW 1/4, Section	T. 20	N. R. 51	E. M.D.B.M.

in EUREKA County, State of Nevada.

Said claim is 1500 feet long by 600 feet wide along the surface and claims 20 feet in a North direction and 1480 feet in the opposite direction from the point of discovery at which this Notice of Location is posted together with 300 feet on each side of the point of discovery.
The work of location consisted of making the maps as provided in NRS 517.040.

Agent



BOOK 279 PAGE 475
OFFICIAL RECORDS
RECORDED AT THE REQUEST OF
Randall M. Robinson
95 JAN -4 PM 3:20

EUREKA COUNTY NEVADA
M.N. REBAL EATL. RECORDER
FILE NO. _____
FEES \$ 9.50

NOTICE AND CERTIFICATE OF LOCATION OF LODGE MINING CLAIM

KNOW ALL MEN BY THESE PRESENTS, That the undersigned hereby certified that:

Randall M. Robinson

879 Glen Valley Dr.

Sparks, NV 89434

has located the BF # 113 Lode Mining claim on the 7 day of October, 1994 whose dimensions are 600 feet by 1500 feet. By this Declaration and such location, the above named locator(s) claim all veins, lodes, ledges, deposits and surface ground within the boundaries of said claim.

Said claim is a Lode it being situated in the above mentioned County and State, and it is distinctly marked on the ground so that its boundaries may be readily traced by four substantial posts or monuments, and is more particularly described as follows: Beginning at the NE Corner (Cor. No. 1), thence 1500 feet to the SE Corner (Cor. 2), thence 600 feet to the SW Corner (Cor. 3), thence 1500 feet to the NW Corner (Cor. 4), thence 600 feet to the Point of Beginning.

To tie this claim to a Public Survey, the NE Corner (Cor. No. 1) of this claim lies approximately 10700 feet North and 300 feet East from the Southwest Corner of Section 19, T. 20 N., R. 52E, M.D.B.M.

This claim is located all or in part of the following quarter section(s):

NW 1/4, Section 18,	T. 20	N. R. 52	E. M.D.B.M.
NE 1/4, Section 13,	T. 20	N. R. 52	E. M.D.B.M.
SE 1/4, Section 7,	T. 20	N. R. 52	E. M.D.B.M.
SW 1/4, Section 7,	T. 20	N. R. 52	E. M.D.B.M.

in EUREKA County, State of Nevada.

Said claim is 1500 feet long by 600 feet wide along the surface and claims 20 feet in a South direction and 1480 feet in the opposite direction from the point of discovery at which this Notice of Location is posted together with 300 feet on each side of the point of discovery. The work of location consisted of making the maps as provided in NRS 517.040.

Agent

William J. ...

BOOK 279 PAGE 476
OFFICIAL RECORDS
RECORDED AT THE REQUEST OF
Randall M. Robinson
95 JAN - 4 PM 3:20
EUREKA COUNTY NEVADA
M.M. REBALANTI, RECORDER
FILE NO. FEES \$95

NOTICE AND CERTIFICATE OF LOCATION
OF LOPE MINING CLAIM

KNOW ALL MEN BY THESE PRESENTS, That the undersigned hereby certified that:

Randall M. Robinson

879 Glen Valley Dr.

Sparks, NV 89434

has located the BF # 114 Lode Mining claim on the 7 day of October, 1994 whose dimensions are 600 feet by 1500 feet. By this Declaration and such location, the above named locator(s) claim all veins, lodes, ledges, deposits and surface ground within the boundaries of said claim.

Said claim is a Lode, it being situated in the above mentioned County and State, and it is distinctly marked on the ground so that its boundaries may be readily traced by four substantial posts or monuments, and is more particularly described as follows:
Beginning at the NE Corner (Cor. No. 1), thence 1500 feet to the SE Corner (Cor. 2), thence 600 feet to the SW Corner (Cor. 3), thence 1500 feet to the NW Corner (Cor. 4), thence 600 feet to the Point of Beginning.

To tie this claim to a Public Survey, the NE Corner (Cor. No. 1) of this claim lies approximately 9200 feet North and 300 feet East from the Southwest Corner of Section 19, T. 20 N., R. 52E, M.D.B.M.

This claim is located all or in part of the following quarter section(s):

NW 1/4, Section <u>18</u> , T. <u>20</u> N., R. <u>52</u> E., M.D.B.M.
NE 1/4, Section <u>13</u> , T. <u>20</u> N., R. <u>51E</u> , M.D.B.M.
SE 1/4, Section <u>13</u> , T. <u>20</u> N., R. <u>51E</u> , M.D.B.M.
SW 1/4, Section <u>18</u> , T. <u>20</u> N., R. <u>52</u> E., M.D.B.M.

in EUREKA County, State of Nevada.

Said claim is 1500 feet long by 600 feet wide along the surface and claims 20 feet in a North direction and 1480 feet in the opposite direction from the point of discovery at which this Notice of Location is posted together with 300 feet on each side of the point of discovery.
The work of location consisted of making the maps as provided in NRS 517.040.

Agent

Randall M. Robinson

BOOK 279 PAGE 477

OFFICIAL RECORDS

RECORDED AT THE REQUEST OF

Randall M. Robinson

95 JAN - 4 PM 3: 20

EUREKA COUNTY NEVADA
M.N. REBALATI, RECORDER

FILE NO. FEES \$ 9.50

NOTICE AND CERTIFICATE OF LOCATION
OF LODE MINING CLAIM

KNOW ALL MEN BY THESE PRESENTS, That the undersigned hereby certified that:

Randall M. Robinson

879 Glen Valley Dr.

Sparks, NV 89434

has located the BF # 115 Lode Mining claim on the 7 day of October, 1994 whose dimensions are 600 feet by 1500 feet. By this Declaration and such location, the above named locator(s) claim all veins, lodes, ledges, deposits and surface ground within the boundaries of said claim.

Said claim is a Lode, it being situated in the above mentioned County and State, and it is distinctly marked on the ground so that its boundaries may be readily traced by four substantial posts or monuments, and is more particularly described as follows:

Beginning at the NE Corner (Cor. No. 1), thence 1500 feet to the SE Corner (Cor. 2), thence 600 feet to the SW Corner (Cor. 3), thence 1500 feet to the NW Corner (Cor. 4), thence 600 feet to the Point of Beginning.

To the this claim to a Public Survey, the NE Corner (Cor. No. 1) of this claim lies approximately 10700 feet North and 900 feet East from the Southwest Corner of Section 19, T. 20N, R. 52E, M.D.B.M.

This claim is located all or in part of the following quarter section(s):

NW 1/4, Section 18, T. 20 N., R. 52 E., M.D.B.M.
NE 1/4, Section 18, T. 20 N., R. 52 E., M.D.B.M.
SE 1/4, Section 7, T. 20 N., R. 52 E., M.D.B.M.
SW 1/4, Section 7, T. 20 N., R. 52 E., M.D.B.M.

in EUREKA County, State of Nevada.

Said claim is 1500 feet long by 600 feet wide along the surface and claims 20 feet in a South direction and 1480 feet in the opposite direction from the point of discovery at which this Notice of Location is posted together with 300 feet on each side of the point of discovery.

The work of location consisted of making the maps as provided in NRS 517.040.

Agent



BOOK 279 PAGE 478
OFFICIAL RECORDS
RECORDED AT THE REQUEST OF
Randall M. Robinson
95 JAN - 4 PM 3: 20
EUREKA COUNTY NEVADA
M.M. REBELEATI, RECORDER
FILE NO. _____
FEES 9.50

NOTICE AND CERTIFICATE OF LOCATION
OF LODE MINING CLAIM

KNOW ALL MEN BY THESE PRESENTS, That the undersigned hereby certified that:

Randall M. Robinson

879 Glen Valley Dr.

Sparks, NV 89434

has located the BF # 116 Lode Mining claim on the 7 day of October, 1994 whose dimensions are 600 feet by 1500 feet. By this Declaration and such location, the above named locator(s) claim all veins, lodes, ledges, deposits and surface ground within the boundaries of said claim.

Said claim is a Lode, it being situated in the above mentioned County and State, and it is distinctly marked on the ground so that its boundaries may be readily traced by four substantial posts or monuments, and is more particularly described as follows:
Beginning at the NE Corner (Cor. No. 1), thence 1500 feet to the SE Corner (Cor. 2), thence 600 feet to the SW Corner (Cor. 3), thence 1500 feet to the NW Corner (Cor. 4), thence 600 feet to the Point of Beginning.

To tie this claim to a Public Survey, the NE Corner (Cor. No. 1) of this claim lies approximately 9200 feet North and 900 feet East from the Southwest Corner of Section 19, T. 20 N., R. 52 E., M.D.B.M.

This claim is located all or in part of the following quarter section(s):

NW 1/4, Section 18, T. 20 N., R. 52 E., M.D.B.M.	NE 1/4, Section 18, T. 20 N., R. 52 E., M.D.B.M.
SW 1/4, Section 18, T. 20 N., R. 52 E., M.D.B.M.	SE 1/4, Section 18, T. 20 N., R. 52 E., M.D.B.M.

in EUREKA County, State of Nevada.

Said claim is 1500 feet long by 600 feet wide along the surface and claims 20 feet in a North direction and 1480 feet in the opposite direction from the point of discovery at which this Notice of Location is posted together with 300 feet on each side of the point of discovery.
The work of location consisted of making the maps as provided in NRS 517.040.

Agent

Randall M. Robinson

BOOK 279 PAGE 479

OFFICIAL RECORDS

RECORDED AT THE REQUEST OF

Randall M. Robinson
95 JAN - 4 PM 3: 20

EUREKA COUNTY NEVADA
M.N. REBALERATI, RECORDER

FILE NO. FEES \$ 9.50

NOTICE AND CERTIFICATE OF LOCATION OF LODE MINING CLAIM

KNOW ALL MEN BY THESE PRESENTS, That the undersigned hereby certified that:

Randall M. Robinson

879 Glen Valley Dr.

Sparks, NV 89434

has located the BF # 117 Lode Mining claim on the 7 day of October, 1994 whose dimensions are 600 feet by 1500 feet. By this Declaration and such location, the above named locator(s) claim all veins, lodes, ledges, deposits and surface ground within the boundaries of said claim.

Said claim is a Lode, it being situated in the above mentioned County and State, and it is distinctly marked on the ground so that its boundaries may be readily traced by four substantial posts or monuments, and is more particularly described as follows: Beginning at the NE Corner (Cor. No. 1), thence 1500 feet to the SE Corner (Cor. 2), thence 600 feet to the SW Corner (Cor. 3), thence 1500 feet to the NW Corner (Cor. 4), thence 600 feet to the Point of Beginning.

To tie this claim to a Public Survey, the NE Corner (Cor. No. 1) of this claim lies approximately 10700 feet North and 1500 feet East from the Southwest Corner of Section 19, T. 20 N., R. 52 E., M.D.B.M.

This claim is located all or in part of the following quarter section(s):

NW 1/4, Section 18	T. 20	N. R. 52	E., M.D.B.M.
NE 1/4, Section	T. 20	N. R. 52	E., M.D.B.M.
SE 1/4, Section	T. 20	N. R. 52	E., M.D.B.M.
SW 1/4, Section 7	T. 20	N. R. 52	E., M.D.B.M.

in EUREKA County, State of Nevada.

Said claim is 1500 feet long by 600 feet wide along the surface and claims 20 feet in a South direction and 1480 feet in the opposite direction from the point of discovery at which this Notice of Location is posted together with 300 feet on each side of the point of discovery. The work of location consisted of making the maps as provided in NRS 517.040.

Agent

[Signature]

BOOK 279 PAGE 480

OFFICIAL RECORDS

RECORDED AT THE REQUEST OF

Randall M. Robinson

95 JAN -4 PM 3:20

EUREKA COUNTY NEVADA
M.N. REBAL/EAII, RECORDER
FILE NO.

FEE\$ 9.50

**NOTICE AND CERTIFICATE OF LOCATION
OF LODGE MINING CLAIM**

KNOW ALL MEN BY THESE PRESENTS, That the undersigned hereby certified that:

Randall M. Robinson

879 Glen Valley Dr

Sparks, NV 89434

has located the BF # 118 Lode Mining claim on the 7 day of October, 1994 whose dimensions are 600 feet by 1500 feet. By this Declaration and such location, the above named locator(s) claim all veins, lodes, ledges, deposits and surface ground within the boundaries of said claim.

Said claim is a Lode, it being situated in the above mentioned County and State, and it is distinctly marked on the ground so that its boundaries may be readily traced by four substantial posts or monuments, and is more particularly described as follows:
Beginning at the NE Corner (Cor. No. 1), thence 1500 feet to the SE Corner (Cor. 2), thence 600 feet to the SW Corner (Cor. 3), thence 1500 feet to the NW Corner (Cor. 4), thence 600 feet to the Point of Beginning.

To tie this claim to a Public Survey, the NE Corner (Cor. No. 1) of this claim lies approximately 9200 feet North and 1500 feet East from the Southwest Corner of Section 19, T. 20 N., R. 52 E., M.D.B.M.

This claim is located all or in part of the following quarter section(s):

NW 1/4, Section 18	T. 20	N. R. 52	E., M.D.B.M.
NE 1/4, Section	T. 20	N. R. 52	E., M.D.B.M.
SE 1/4, Section	T. 20	N. R. 52	E., M.D.B.M.
SW 1/4, Section 18	T. 20	N. R. 52	E., M.D.B.M.

in EUREKA County, State of Nevada.

Said claim is 1500 feet long by 600 feet wide along the surface and claims 20 feet in a North direction and 1480 feet in the opposite direction from the point of discovery at which this Notice of Location is posted together with 300 feet on each side of the point of discovery.
The work of location consisted of making the maps as provided in NRS 517.040.

Agent



BOOK 279 PAGE 481
OFFICIAL RECORDS
RECORDED AT THE REQUEST OF
Randall M. Robinson
95 JAN - 4 PM 3: 21
EUREKA COUNTY NEVADA
M.N. REBALER, RECORDER
FILE NO. _____
FEES \$ 9.50

156411

BOOK 279 PAGE 481

156411

NOTICE AND CERTIFICATE OF LOCATION
OF LODE MINING CLAIM

KNOW ALL MEN BY THESE PRESENTS, That the undersigned hereby certified that:

Randall M. Robinson

879 Glen Valley Dr.

Sparks, NV 89434

has located the BF # 119 Lode Mining claim on the 7 day of October, 1994 whose dimensions are 600 feet by 1500 feet. By this Declaration and such location, the above named locator(s) claim all veins, lodes, ledges, deposits and surface ground within the boundaries of said claim.

Said claim is a Lode, it being situated in the above mentioned County and State, and it is distinctly marked on the ground so that its boundaries may be readily traced by four substantial posts or monuments, and is more particularly described as follows:
Beginning at the NE Corner (Cor. No. 1), thence 1500 feet to the SE Corner (Cor. 2), thence 600 feet to the SW Corner (Cor. 3), thence 1500 feet to the NW Corner (Cor. 4), thence 600 feet to the Point of Beginning.

To tie this claim to a Public Survey, the NE Corner (Cor. No. 1) of this claim lies approximately 10700 feet North and 2100 feet East from the Southwest Corner of Section 19, T. 20N., R. 52E., M.D.B.M.

This claim is located all or in part of the following quarter section(s):

NW 1/4, Section <u>18</u> , T. <u>20</u> N., R. <u>52</u> E., M.D.B.M.	NE 1/4, Section <u> </u> , T. <u>20</u> N., R. <u>52</u> E., M.D.B.M.
SE 1/4, Section <u> </u> , T. <u>20</u> N., R. <u>52</u> E., M.D.B.M.	SW 1/4, Section <u>7</u> , T. <u>20</u> N., R. <u>52</u> E., M.D.B.M.

in EUREKA County, State of Nevada.

Said claim is 1500 feet long by 600 feet wide along the surface and claims 20 feet in a South direction and 1480 feet in the opposite direction from the point of discovery at which this Notice of Location is posted together with 300 feet on each side of the point of discovery.
The work of location consisted of making the maps as provided in NRS 517.040.

Agent

[Handwritten Signature]

BOOK 279 PAGE 402

OFFICIAL RECORDS

RECORDED AT THE REQUEST OF

Randall M. Robinson

95 JAN - 4 PM 3:21

EUREKA COUNTY NEVADA

M.N. REBAL. REORDER

FEES 9.50

**NOTICE AND CERTIFICATE OF LOCATION
OF LODE MINING CLAIM**

KNOW ALL MEN BY THESE PRESENTS, That the undersigned hereby certified that:

Randall M. Robinson
879 Glen Valley Dr.
Sparks, NV 89434

has located the BF # 120 Lode Mining claim on the 7 day of October, 1994 whose dimensions are 600 feet by 1500 feet. By this Declaration and such location, the above named locator(s) claim all veins, lodes, ledges, deposits and surface ground within the boundaries of said claim.

Said claim is a Lode, it being situated in the above mentioned County and State, and it is distinctly marked on the ground so that its boundaries may be readily traced by four substantial posts or monuments, and is more particularly described as follows:
Beginning at the NE Corner (Cor. No. 1), thence 1500 feet to the SE Corner (Cor. 2), thence 600 feet to the SW Corner (Cor. 3), thence 1500 feet to the NW Corner (Cor. 4), thence 600 feet to the Point of Beginning.

To tie this claim to a Public Survey, the NE Corner (Cor. No. 1) of this claim lies approximately 9200 feet North and 2100 feet East from the Southwest Corner of Section 19, T. 20N, R. 52E, M.D.B.M.

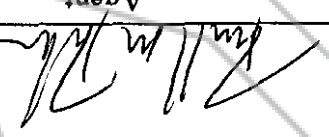
This claim is located all or in part of the following quarter section(s):

NW 1/4, Section 18, T. 20 N., R. 52 E., M.D.B.M.	NE 1/4, Section 18, T. 20 N., R. 52 E., M.D.B.M.
SE 1/4, Section 18, T. 20 N., R. 52 E., M.D.B.M.	SW 1/4, Section 18, T. 20 N., R. 52 E., M.D.B.M.

in EUREKA County, State of Nevada.

Said claim is 1500 feet long by 600 feet wide along the surface and claims 20 feet in a North direction and 1480 feet in the opposite direction from the point of discovery at which this Notice of Location is posted together with 300 feet on each side of the work of location consisted of making the maps as provided in NRS 517.040.

Agent



156413

156413

BOOK 279 PAGE 483

BOOK 279 PAGE 483
OFFICIAL RECORDS
RECORDED AT THE REQUEST OF
Randall M. Robinson
95 JAN - 4 PM 3: 21
EUREKA COUNTY NEVADA
M.N. REBALVALI, RECORDER
FILE NO.
FEES 9.50

NOTICE AND CERTIFICATE OF LOCATION
OF LODGE MINING CLAIM

KNOW ALL MEN BY THESE PRESENTS, That the undersigned hereby certified that:

Randall M. Robinson

879 Glen Valley Dr.

Sparks, NV 89434

has located the BF # 121 Lodge Mining claim on the 7 day of October, 1994 whose dimensions are 600 feet by 1500 feet. By this Declaration and such location, the above named locator(s) claim all veins, lodes, ledges, deposits and surface ground within the boundaries of said claim.

Said claim is a Lode, it being situated in the above mentioned County and State, and it is distinctly marked on the ground so that its boundaries may be readily traced by four substantial posts or monuments, and is more particularly described as follows:
Beginning at the NE Corner (Cor. No. 1), thence 1500 feet to the SE Corner (Cor. 2), thence 600 feet to the SW Corner (Cor. 3), thence 1500 feet to the NW Corner (Cor. 4), thence 600 feet to the Point of Beginning.

To the this claim to a Public Survey, the NE Corner (Cor. No. 1) of this claim lies approximately 10700 feet North and 2700 feet East from the Southwest Corner of Section 19, T. 20N, R. 52E, M.D.B.M.


This claim is located all or in part of the following quarter section(s):

NW 1/4, Section <u>18</u> , T. <u>20</u> N, R. <u>52</u> E, M.D.B.M.	NE 1/4, Section <u>18</u> , T. <u>20</u> N, R. <u>52</u> E, M.D.B.M.
SE 1/4, Section <u>7</u> , T. <u>20</u> N, R. <u>52</u> E, M.D.B.M.	SW 1/4, Section <u>7</u> , T. <u>20</u> N, R. <u>52</u> E, M.D.B.M.

in EUREKA County, State of Nevada.

Said claim is 1500 feet long by 600 feet wide along the surface and claims 20 feet in a South direction and 1480 feet in the opposite direction from the point of discovery at which this Notice of Location is posted together with 300 feet on each side of the point of discovery.
The work of location consisted of making the maps as provided in NRS 517.040.

Agent



BOOK 279 PAGE 484
OFFICIAL RECORDS
RECORDED AT THE REQUEST OF
Randall M. Robinson
95 JAN -4 PM 3:21
EUREKA COUNTY NEVADA
M.N. REBAL EATL. RECORDER
FILE NO. _____
FEES \$ 9.50

NOTICE AND CERTIFICATE OF LOCATION
OF LODGE MINING CLAIM

KNOW ALL MEN BY THESE PRESENTS, That the undersigned hereby certified that:

Randall M. Robinson

879 Glen Valley Dr.

Sparks, NV 89434

has located the BF # 122 Lode Mining claim on the 7 day of October, 1994 whose dimensions are 600 feet by 1500 feet. By this Declaration and such location, the above named locator(s) claim all veins, lodes, ledges, deposits and surface ground within the boundaries of said claim.

Said claim is a Lode, it being situated in the above mentioned County and State, and it is distinctly marked on the ground so that its boundaries may be readily traced by four substantial posts or monuments, and is more particularly described as follows:
Beginning at the NE Corner (Cor. No. 1), thence 1500 feet to the SE Corner (Cor. 2), thence 600 feet to the SW Corner (Cor. 3), thence 1500 feet to the NW Corner (Cor. 4), thence 600 feet to the Point of Beginning.

To tie this claim to a Public Survey, the NE Corner (Cor. No. 1) of this claim lies approximately 9200 feet North and 2700 feet East from the Southwest Corner of Section 19, T. 20N, R. 52E, M.D.B.M.

This claim is located all or in part of the following quarter section(s):

NW 1/4, Section 18, T. 20 N., R. 52 E., M.D.B.M.	NE 1/4, Section 18, T. 20 N., R. 52 E., M.D.B.M.
SE 1/4, Section 18, T. 20 N., R. 52 E., M.D.B.M.	SW 1/4, Section 18, T. 20 N., R. 52 E., M.D.B.M.

in EUREKA County, State of Nevada.

Said claim is 1500 feet long by 600 feet wide along the surface and claims 20 feet in a North direction and 1480 feet in the opposite direction from the point of discovery at which this Notice of Location is posted together with 300 feet on each side of the point of discovery.
The work of location consisted of making the maps as provided in NRS 517.040.

Agent

Randall M. Robinson

BOOK 279 PAGE 485

OFFICIAL RECORDS

RECORDED AT THE REQUEST OF

Randall M. Robinson

95 JAN - 4 PM 3: 21

EUREKA COUNTY NEVADA
M.N. REBALCATION RECORDER
FILE NO. FEES \$9.50

NOTICE AND CERTIFICATE OF LOCATION
OF LODE MINING CLAIM

KNOW ALL MEN BY THESE PRESENTS, That the undersigned hereby certified that:

Randall M. Robinson

879 Glen Valley Dr.

Sparks, NV 89434

has located the BF # 123 Lode Mining claim on the 7 day of October, 1994 whose dimensions are 600 feet by 1500 feet. By this Declaration and such location, the above named locator(s) claim all veins, lodes, ledges, deposits and surface ground within the boundaries of said claim.

Said claim is a Lode, it being situated in the above mentioned County and State, and it is distinctly marked on the ground so that its boundaries may be readily traced by four substantial posts or monuments, and is more particularly described as follows:
Beginning at the NE Corner (Cor. No. 1), thence 1500 feet to the SE Corner (Cor. 2), thence 600 feet to the SW Corner (Cor. 3), thence 1500 feet to the NW Corner (Cor. 4), thence 600 feet to the Point of Beginning.

To tie this claim to a Public Survey, the NE Corner (Cor. No. 1) of this claim lies approximately 7700 feet North and 2700 feet West from the Southwest Corner of Section 19, T. 20 N., R. 52E, M.D.B.M.

This claim is located all or in part of the following quarter section(s):

NW 1/4, Section	T. 20	N. R. 51	E., M.D.B.M.
NE 1/4, Section	T. 20	N. R. 51	E., M.D.B.M.
SE 1/4, Section	T. 20	N. R. 51	E., M.D.B.M.
SW 1/4, Section	T. 20	N. R. 51	E., M.D.B.M.

in EUREKA County, State of Nevada.

Said claim is 1500 feet long by 600 feet wide along the surface and claims 20 feet in a North direction and 1480 feet in the opposite direction from the point of discovery at which this Notice of Location is posted together with 300 feet on each side of the point of discovery.
The work of location consisted of making the maps as provided in NRS 517.040.

Agent

Randall M. Robinson

BOOK 279 PAGE 486

OFFICIAL RECORDS

RECORDED AT THE REQUEST OF
Randall M. Robinson

95 JAN - 4 PM 3: 21

EUREKA COUNTY NEVADA
M.N. REBALANTI, RECORDER
FILE NO. FEES \$ 9.50

NOTICE AND CERTIFICATE OF LOCATION OF LODE MINING CLAIM

KNOW ALL MEN BY THESE PRESENTS, That the undersigned hereby certified that:

Randall M. Robinson

879 Glen Valley Dr.

Sparks, NV 89434

has located the BF # 124 Lode Mining claim on the 7 day of October, 1994 whose dimensions are 600 feet by 1500 feet. By this Declaration and such location, the above named locator(s) claim all veins, lodes, ledges, deposits and surface ground within the boundaries of said claim.

Said claim is a Lode, it being situated in the above mentioned County and State, and it is distinctly marked on the ground so that its boundaries may be readily traced by four substantial posts or monuments, and is more particularly described as follows: Beginning at the NE Corner (Cor. No. 1), thence 1500 feet to the SE Corner (Cor. 2), thence 600 feet to the SW Corner (Cor. 3), thence 1500 feet to the NW Corner (Cor. 4), thence 600 feet to the Point of Beginning.

To the this claim to a Public Survey, the NE Corner (Cor. No. 1) of this claim lies approximately 7700 feet North and 2100 feet West from the Southwest Corner of Section 19, T. 20 N., R. 52 E., M.D.B.M.

This claim is located all or in part of the following quarter section(s):

NW 1/4, Section	T. 20	N., R. 51	E., M.D.B.M.
NE 1/4, Section	T. 20	N., R. 51	E., M.D.B.M.
SE 1/4, Section	T. 20	N., R. 51	E., M.D.B.M.
SW 1/4, Section	T. 20	N., R. 51	E., M.D.B.M.

in EUREKA County, State of Nevada.

Said claim is 1500 feet long by 600 feet wide along the surface and claims 20 feet in a North direction and 1480 feet in the opposite direction from the point of discovery at which this Notice of Location is posted together with 300 feet on each side of the work of location consisted of making the maps as provided in NRS 517.040.

Agent

Randall M. Robinson

BOOK 279 PAGE 487

OFFICIAL RECORDS

RECORDED AT THE REQUEST OF

Randall M. Robinson

95 JAN -4 PM 3:21

EUREKA COUNTY NEVADA
M.N. REBALVALTI, RECORDER
FILE NO. FEES \$9.50

NOTICE AND CERTIFICATE OF LOCATION OF LODE MINING CLAIM

KNOW ALL MEN BY THESE PRESENTS, That the undersigned hereby certified that:

Randall M. Robinson
879 Glen Valley Dr.
Sparks, NV 89434

has located the BF # 125 Lode Mining claim on the 7 day of October, 1994 whose dimensions are 600 feet by 1500 feet. By this Declaration and such location, the above named locator(s) claim all veins, lodes, ledges, deposits and surface ground within the boundaries of said claim.

Said claim is a Lode, it being situated in the above mentioned County and State, and it is distinctly marked on the ground so that its boundaries may be readily traced by four substantial posts or monuments, and is more particularly described as follows:
Beginning at the NE Corner (Cor. No. 1), thence 1500 feet to the SE Corner (Cor. 2), thence 600 feet to the SW Corner (Cor. 3), thence 1500 feet to the NW Corner (Cor. 4), thence 600 feet to the Point of Beginning.

To the this claim to a Public Survey, the NE Corner (Cor. No. 1) of this claim lies approximately 7700 feet North and 1500 feet West from the Southwest Corner of Section 19, T. 20 N., R. 52E, M.D.B.M.

This claim is located all or in part of the following quarter section(s):

NW 1/4, Section	T. 20	N. R. 51	E., M.D.B.M.
NE 1/4, Section	T. 20	N. R. 51	E., M.D.B.M.
SE 1/4, Section	T. 20	N. R. 51	E., M.D.B.M.
SW 1/4, Section	T. 20	N. R. 51	E., M.D.B.M.

in EUREKA County, State of Nevada.

Said claim is 1500 feet long by 600 feet wide along the surface and claims 20 feet in a North direction and 1480 feet in the opposite direction from the point of discovery at which this Notice of Location is posted together with 300 feet on each side of the work of location consisted of making the maps as provided in NRS 517.040.

Agent
[Signature]

BOOK 279 PAGE 488
OFFICIAL RECORDS
RECORDED AT THE REQUEST OF
Randall M. Robinson
95 JAN -4 PM 3:22
EUREKA COUNTY NEVADA
M.N. REBALATI, RECORDER
FILE NO. FEES 9.50

**NOTICE AND CERTIFICATE OF LOCATION
OF LODE MINING CLAIM**

KNOW ALL MEN BY THESE PRESENTS, That the undersigned hereby certified that:

Randall M. Robinson

879 Glen Valley Dr.

Sparks, NV 89434

has located the BF # 126 Lode Mining claim on the 7 day of October, 1994 whose dimensions are 600 feet by 1500 feet. By this Declaration and such location, the above named locator(s) claim all veins, lodes, ledges, deposits and surface ground within the boundaries of said claim.

Said claim is a Lode, it being situated in the above mentioned County and State, and it is distinctly marked on the ground so that its boundaries may be readily traced by four substantial posts or monuments, and is more particularly described as follows:
Beginning at the NE Corner (Cor. No. 1), thence 1500 feet to the SE Corner (Cor. 2), thence 600 feet to the SW Corner (Cor. 3), thence 1500 feet to the NW Corner (Cor. 4), thence 600 feet to the Point of Beginning.

To tie this claim to a Public Survey, the NE Corner (Cor. No. 1) of this claim lies approximately 7700 feet North and 900 feet West from the Southwest Corner of Section 19, T. 20 N., R. 52 E., M.D.B.M.

This claim is located all or in part of the following quarter section(s):

NW 1/4, Section	T. 20	N. R. 51	E., M.D.B.M.
NE 1/4, Section	T. 20	N. R. 51	E., M.D.B.M.
SE 1/4, Section	T. 20	N. R. 51	E., M.D.B.M.
SW 1/4, Section	T. 20	N. R. 51	E., M.D.B.M.

in EUREKA County, State of Nevada.

Said claim is 1500 feet long by 600 feet wide along the surface and claims 20 feet in a North direction and 1480 feet in the opposite direction from the point of discovery at which this Notice of Location is posted together with 300 feet on each side of the point of discovery.

The work of location consisted of making the maps as provided in NRS 517.040.

Agent

Randall M. Robinson

BOOK 279 PAGE 489

OFFICIAL RECORDS

RECORDED AT THE REQUEST OF

Randall M. Robinson

95 JAN - 4 PM 3: 22

EUREKA COUNTY NEVADA
M.N. REBALATI, RECORDER

FEES 9.50

156419

BOOK 279 PAGE 489

156419

NOTICE AND CERTIFICATE OF LOCATION
OF LODGE MINING CLAIM

KNOW ALL MEN BY THESE PRESENTS, That the undersigned hereby certified that:

Randall M. Robinson

879 Glen Valley Dr.

Sparks, NV 89434

has located the BF # 127 Lode Mining claim on the 7 day of October, 1994 whose dimensions are 600 feet by 1500 feet. By this Declaration and such location, the above named locator(s) claim all veins, lodes, ledges, deposits and surface ground within the boundaries of said claim.

Said claim is a Lode it being situated in the above mentioned County and State, and it is distinctly marked on the ground so that its boundaries may be readily traced by four substantial posts or monuments, and is more particularly described as follows:
Beginning at the NE Corner (Cor. No. 1), thence 1500 feet to the SE Corner (Cor. 2), thence 600 feet to the SW Corner (Cor. 3), thence 1500 feet to the NW Corner (Cor. 4), thence 600 feet to the Point of Beginning.

To tie this claim to a Public Survey, the NE Corner (Cor. No. 1) of this claim lies approximately 7700 feet North and 300 feet West from the Southwest Corner of Section 19, T. 20 N., R. 52E, M.D.B.M.

This claim is located all or in part of the following quarter section(s):

NW 1/4, Section	T. 20	N., R. 51	E., M.D.B.M.
NE 1/4, Section	T. 20	N., R. 51	E., M.D.B.M.
SE 1/4, Section	13	T. 20	N., R. 51
SW 1/4, Section	T. 20	N., R. 51	E., M.D.B.M.

in EUREKA County, State of Nevada.

Said claim is 1500 feet long by 600 feet wide along the surface and claims 20 feet in a North direction and 1480 feet in the opposite direction from the point of discovery at which this Notice of Location is posted together with 300 feet on each side of the point of discovery.
The work of location consisted of making the maps as provided in NRS 517.040.

Agent

Randall M. Robinson

BOOK 279 PAGE 490

OFFICIAL RECORDS

RECORDED AT THE REQUEST OF

Randall M. Robinson
95 JAN - 4 PM 3: 22

EUREKA COUNTY NEVADA
M.N. REBALVALI, RECORDER
FILE NO. FEES 9.50

156420

EUREKA COUNTY NEVADA
M.N. REBAL EATI. RECORDER
FILE NO. FEES 9.50

BOOK 279 PAGE 491
OFFICIAL RECORDS
RECORDED AT THE REQUEST OF
Randall M. Robinson
95 JAN -4 PM 3:22

Agent

Randall M. Robinson

Said claim is 1500 feet long by 600 feet wide along the surface and claims 20 feet in a North direction and 1480 feet in the opposite direction from the point of discovery at which this Notice of Location is posted together with 300 feet on each side of the point of discovery.

The work of location consisted of making the maps as provided in NRS 517.040.

in EUREKA County, State of Nevada.

NW 1/4, Section	T. 20	N. R. 52	E. M.D.B.M.
NE 1/4, Section	T. 20	N. R. 52	E. M.D.B.M.
SE 1/4, Section	T. 20	N. R. 51 E.	M.D.B.M.
SW 1/4, Section	T. 20	N. R. 52	E. M.D.B.M.

This claim is located all or in part of the following quarter section(s):

To tie this claim to a Public Survey, the NE Corner (Cor. No. 1) of this claim lies approximately 7700 feet North and 300 feet East from the Southwest Corner of Section 19, T. 20 N., R. 52 E., M.D.B.M.

Said claim is a Lode, it being situated in the above mentioned County and State, and it is distinctly marked on the ground so that its boundaries may be readily traced by four substantial posts or monuments, and is more particularly described as follows:

Beginning at the NE Corner (Cor. No. 1), thence 1500 feet to the SE Corner (Cor. 2), thence 600 feet to the SW Corner (Cor. 3), thence 1500 feet to the NW Corner (Cor. 4), thence 600 feet to the Point of Beginning.

whose dimensions are 600 feet by 1500 feet. By this Declaration and such location, the above named locator(s) claim all veins, lodes, ledges, deposits and surface ground within the boundaries of said claim.

has located the BF # 128 Lode Mining claim on the 7 day of October, 1994
879 Glen Valley Dr.
Sparks, NV 89434

Randall M. Robinson

KNOW ALL MEN BY THESE PRESENTS, That the undersigned hereby certified that:

NOTICE AND CERTIFICATE OF LOCATION
OF LODGE MINING CLAIM

NOTICE AND CERTIFICATE OF LOCATION
OF LODGE MINING CLAIM

KNOW ALL MEN BY THESE PRESENTS, That the undersigned hereby certified that:

Randall M. Robinson

879 Glen Valley Dr.

Sparks, NV 89434

has located the BF # 129 Lode Mining claim on the 7 day of October, 1994 whose dimensions are 600 feet by 1500 feet. By this Declaration and such location, the above named locator(s) claim all veins, lodes, ledges, deposits and surface ground within the boundaries of said claim.

Said claim is a Lode, it being situated in the above mentioned County and State, and it is distinctly marked on the ground so that its boundaries may be readily traced by four substantial posts or monuments, and is more particularly described as follows:
Beginning at the NE Corner (Cor. No. 1), thence 1500 feet to the SE Corner (Cor. 2), thence 600 feet to the SW Corner (Cor. 3), thence 1500 feet to the NW Corner (Cor. 4), thence 600 feet to the Point of Beginning.

To the this claim to a Public Survey, the NE Corner (Cor. No. 1) of this claim lies approximately 7700 feet North and 900 feet East from the Southwest Corner of Section 19, T. 20 N., R. 52E, M.D.B.M.

This claim is located all or in part of the following quarter section(s):

NW 1/4, Section	T. 20	N. R. 52	E. M.D.B.M.
NE 1/4, Section	T. 20	N. R. 52	E. M.D.B.M.
SE 1/4, Section	T. 20	N. R. 52	E. M.D.B.M.
SW 1/4, Section	T. 20	N. R. 52	E. M.D.B.M.

in EUREKA County, State of Nevada.

Said claim is 1500 feet long by 600 feet wide along the surface and claims 20 feet in a North direction and 1480 feet in the opposite direction from the point of discovery at which this Notice of Location is posted together with 300 feet on each side of the point of discovery.
The work of location consisted of making the maps as provided in NRS 517.040.

Agent

Randall M. Robinson

BOOK 279 PAGE 492
OFFICIAL RECORDS
RECORDED AT THE REQUEST OF
Randall M. Robinson
95 JAN -4 PM 3:22
EUREKA COUNTY NEVADA
M.N. REBAL EATI, RECORDER
FILE NO.
FEES \$ 9.50

NOTICE AND CERTIFICATE OF LOCATION
OF LODE MINING CLAIM

KNOW ALL MEN BY THESE PRESENTS, That the undersigned hereby certified that:

Randall M. Robinson

879 Glen Valley Dr.

Sparks, NV 89434

has located the BF # 130 Lode Mining claim on the 7 day of October, 1994 whose dimensions are 600 feet by 1500 feet. By this Declaration and such location, the above named locator(s) claim all veins, lodes, ledges, deposits and surface ground within the boundaries of said claim.

Said claim is a Lode, it being situated in the above mentioned County and State, and it is distinctly marked on the ground so that its boundaries may be readily traced by four substantial posts or monuments, and is more particularly described as follows:
Beginning at the NE Corner (Cor. No. 1), thence 1500 feet to the SE Corner (Cor. 2), thence 600 feet to the SW Corner (Cor. 3), thence 1500 feet to the NW Corner (Cor. 4), thence 600 feet to the Point of Beginning.

To tie this claim to a Public Survey, the NE Corner (Cor. No. 1) of this claim lies approximately 7700 feet North and 1500 feet East from the Southwest Corner of Section 19, T. 20 N., R. 52E, M.D.B.M.

This claim is located all or in part of the following quarter section(s):

NW 1/4, Section	T. 20	N. R. 52	E., M.D.B.M.
NE 1/4, Section	T. 20	N. R. 52	E., M.D.B.M.
SE 1/4, Section	T. 20	N. R. 52	E., M.D.B.M.
SW 1/4, Section	T. 20	N. R. 52	E., M.D.B.M.

in EUREKA County, State of Nevada.

Said claim is 1500 feet long by 600 feet wide along the surface and claims 20 feet in a North direction and 1480 feet in the opposite direction from the point of discovery at which this Notice of Location is posted together with 300 feet on each side of the point of discovery.
The work of location consisted of making the maps as provided in NRS 517.040.

Agent

Randall M. Robinson

BOOK 279 PAGE 493

OFFICIAL RECORDS
RECORDED AT THE REQUEST OF

Randall M. Robinson
95 JAN - 4 PM 3:22

EUREKA COUNTY NEVADA
M.M. REBALZATI, RECORDER
FILE NO. FEES \$9.50

NOTICE AND CERTIFICATE OF LOCATION
OF LODE MINING CLAIM

KNOW ALL MEN BY THESE PRESENTS, That the undersigned hereby certified that:

Randall M. Robinson

879 Glen Valley Dr.

Sparks, NV 89434

has located the BF # 131 Lode Mining claim on the 7 day of October, 1994 whose dimensions are 600 feet by 1500 feet. By this Declaration and such location, the above named locator(s) claim all veins, lodes, ledges, deposits and surface ground within the boundaries of said claim.

Said claim is a Lode, it being situated in the above mentioned County and State, and it is distinctly marked on the ground so that its boundaries may be readily traced by four substantial posts or monuments, and is more particularly described as follows:
Beginning at the NE Corner (Cor. No. 1), thence 1500 feet to the SE Corner (Cor. 2), thence 600 feet to the SW Corner (Cor. 3), thence 1500 feet to the NW Corner (Cor. 4), thence 600 feet to the Point of Beginning.

To the this claim to a Public Survey, the NE Corner (Cor. No. 1) of this claim lies approximately 7700 feet North and 2100 feet East from the Southwest Corner of Section 19, T. 20 N., R. 52E, M.D.B.M.

This claim is located all or in part of the following quarter section(s):

NW 1/4, Section	T. 20	N., R. 52	E., M.D.B.M.
NE 1/4, Section	T. 20	N., R. 52	E., M.D.B.M.
SE 1/4, Section	T. 20	N., R. 52	E., M.D.B.M.
SW 1/4, Section	T. 20	N., R. 52	E., M.D.B.M.

in EUREKA County, State of Nevada.

Said claim is 1500 feet long by 600 feet wide along the surface and claims 20 feet in a North direction and 1480 feet in the opposite direction from the point of discovery at which this Notice of Location is posted together with 300 feet on each side of the point of discovery.
The work of location consisted of making the maps as provided in NRS 517.040.

Agent

BOOK 279 PAGE 494

OFFICIAL RECORDS

RECORDED AT THE REQUEST OF
Randall M. Robinson

95 JAN - 4 PM 3: 22

EUREKA COUNTY NEVADA
M.M. REBALATI, RECORDER
FEES 9.50

NOTICE AND CERTIFICATE OF LOCATION OF LODE MINING CLAIM

KNOW ALL MEN BY THESE PRESENTS, That the undersigned hereby certified that:

Randall M. Robinson

879 Glen Valley Dr.

Sparks, NV 89434

has located the BF # 132 Lode Mining claim on the 7 day of October, 1994 whose dimensions are 600 feet by 1500 feet. By this Declaration and such location, the above named locator(s) claim all veins, lodes, ledges, deposits and surface ground within the boundaries of said claim.

Said claim is a Lode, it being situated in the above mentioned County and State, and it is distinctly marked on the ground so that its boundaries may be readily traced by four substantial posts or monuments, and is more particularly described as follows: Beginning at the NE Corner (Cor. No. 1), thence 1500 feet to the SE Corner (Cor. 2), thence 600 feet to the SW Corner (Cor. 3), thence 1500 feet to the NW Corner (Cor. 4), thence 600 feet to the Point of Beginning.

To tie this claim to a Public Survey, the NE Corner (Cor. No. 1) of this claim lies approximately 7700 feet North and 2700 feet East from the Southwest Corner of Section 19, T. 20 N., R. 52 E., M.D.B.M.

This claim is located all or in part of the following quarter section(s):

NW 1/4, Section	T. 20	N., R. 52	E., M.D.B.M.
NE 1/4, Section	T. 20	N., R. 52	E., M.D.B.M.
SE 1/4, Section	T. 20	N., R. 52	E., M.D.B.M.
SW 1/4, Section	T. 20	N., R. 52	E., M.D.B.M.

in EUREKA County, State of Nevada.

Said claim is 1500 feet long by 600 feet wide along the surface and claims 20 feet in a North direction and 1480 feet in the opposite direction from the point of discovery at which this Notice of Location is posted together with 300 feet on each side of the point of discovery. The work of location consisted of making the maps as provided in NRS 517.040.

Agent

[Signature]

BOOK 279 PAGE 495

OFFICIAL RECORDS

RECORDED AT THE REQUEST OF

Randall M. Robinson

95 JAN - 4 PM 3: 23

EUREKA COUNTY NEVADA

M.M. REBALZATI, RECORDER

FEES \$9.50

156425

BOOK 279 PAGE 495

**NOTICE AND CERTIFICATE OF LOCATION
OF LODE MINING CLAIM**

KNOW ALL MEN BY THESE PRESENTS, That the undersigned hereby certified that:

Randall M. Robinson

879 Glen Valley Dr.

Sparks, NV 89434

has located the BF # 133 Lode Mining claim on the 21 day of October, 1994 whose dimensions are 600 feet by 1500 feet. By this Declaration and such location, the above named locator(s) claim all veins, lodes, ledges, deposits and surface ground within the boundaries of said claim.

Said claim is a Lode, it being situated in the above mentioned County and State, and it is distinctly marked on the ground so that its boundaries may be readily traced by four substantial posts or monuments, and is more particularly described as follows:
Beginning at the NE Corner (Cor. No. 1), thence 1500 feet to the SE Corner (Cor. 2), thence 600 feet to the SW Corner (Cor. 3), thence 1500 feet to the NW Corner (Cor. 4), thence 600 feet to the Point of Beginning.

To tie this claim to a Public Survey, the NE Corner (Cor. No. 1) of this claim lies approximately 22700 feet North and 9900 feet West from the Southwest Corner of Section 19, T. 20N., R. 52E., M.D.B.M.

This claim is located all or in part of the following quarter section(s):

NW 1/4, Section <u>2</u> , T. <u>20</u> N., R. <u>51</u> E., M.D.B.M.	NE 1/4, Section <u>2</u> , T. <u>20</u> N., R. <u>51</u> E., M.D.B.M.
NW 1/4, Section <u>35</u> , T. <u>21</u> N., R. <u>51</u> E., M.D.B.M.	NE 1/4, Section <u>35</u> , T. <u>21</u> N., R. <u>51</u> E., M.D.B.M.
SW 1/4, Section _____, T. <u>21</u> N., R. <u>51</u> E., M.D.B.M.	SE 1/4, Section _____, T. <u>21</u> N., R. <u>51</u> E., M.D.B.M.

in EUREKA County, State of Nevada.

Said claim is 1500 feet long by 600 feet wide along the surface and claims 20 feet in a South direction and 1480 feet in the opposite direction from the point of discovery at which this Notice of Location is posted together with 300 feet on each side of the point of discovery.
The work of location consisted of making the maps as provided in NRS 517.040.

Agent

Randall M. Robinson

BOOK 279 PAGE 496

OFFICIAL RECORDS

RECORDED AT THE REQUEST OF

Randall M. Robinson

95 JAN - 4 PM 3:23

EUREKA COUNTY NEVADA
M.N. REBAL. RECORDED
FEES \$ 9.50

156426

BOOK 279 PAGE 496

156426

NOTICE AND CERTIFICATE OF LOCATION
OF LODGE MINING CLAIM

KNOW ALL MEN BY THESE PRESENTS, That the undersigned hereby certified that:

Randall M. Robinson

879 Glen Valley Dr.

Sparks, NV 89434

has located the BF # 134 Lodge Mining claim on the 21 day of October, 1994 whose dimensions are 600 feet by 1500 feet. By this Declaration and such location, the above named locator(s) claim all veins, lodes, ledges, deposits and surface ground within the boundaries of said claim.

Said claim is a Lode, it being situated in the above mentioned County and State, and it is distinctly marked on the ground so that its boundaries may be readily traced by four substantial posts or monuments, and is more particularly described as follows:
Beginning at the NE Corner (Cor. No. 1), thence 1500 feet to the SE Corner (Cor. 2), thence 600 feet to the SW Corner (Cor. 3), thence 1500 feet to the NW Corner (Cor. 4), thence 600 feet to the Point of Beginning.

To tie this claim to a Public Survey, the NE Corner (Cor. No. 1) of this claim lies approximately 21200 feet North and 9900 feet West from the Southwest Corner of Section 19, T. 20 N., R. 52E, M.D.B.M.

NW 1/4, Section 2	T. 20	N. R. 51	E., M.D.B.M.
NE 1/4, Section	T. 20	N. R. 51	E., M.D.B.M.
SE 1/4, Section	T. 20	N. R. 51	E., M.D.B.M.
SW 1/4, Section	T. 20	N. R. 51	E., M.D.B.M.

This claim is located all or in part of the following quarter section(s):

in EUREKA County, State of Nevada.

Said claim is 1500 feet long by 600 feet wide along the surface and claims 20 feet in a North direction and 1480 feet in the opposite direction from the point of discovery at which this Notice of Location is posted together with 300 feet on each side of the point of discovery.
The work of location consisted of making the maps as provided in NRS 517.040.

Agent

BOOK 279 PAGE 497
OFFICIAL RECORDS
RECORDED AT THE REQUEST OF
Randall M. Robinson
95 JAN - 4 PM 3: 23
EUREKA COUNTY NEVADA
M.N. REBALCATE, RECORDER
FILE NO. FEES 9.50

**NOTICE AND CERTIFICATE OF LOCATION
OF LOPE MINING CLAIM**

KNOW ALL MEN BY THESE PRESENTS, That the undersigned hereby certified that:

Randall M. Robinson

879 Glen Valley Dr.

Sparks, NV 89434

has located the BF # 135 Lode Mining claim on the 21 day of October, 1994 whose dimensions are 600 feet by 1500 feet. By this Declaration and such location, the above named locator(s) claim all veins, lodes, ledges, deposits and surface ground within the boundaries of said claim.

Said claim is a Lode, it being situated in the above mentioned County and State, and it is distinctly marked on the ground so that its boundaries may be readily traced by four substantial posts or monuments, and is more particularly described as follows:
Beginning at the NE Corner (Cor. No. 1), thence 1500 feet to the SE Corner (Cor. 2), thence 600 feet to the SW Corner (Cor. 3), thence 1500 feet to the NW Corner (Cor. 4), thence 600 feet to the Point of Beginning.

To the this claim to a Public Survey, the NE Corner (Cor. No. 1) of this claim lies approximately 22700 feet North and 9300 feet West from the Southwest Corner of Section 19, T. 20 N., R. 52E, M.D.B.M.

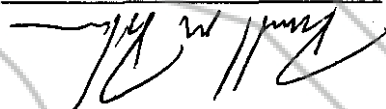
This claim is located all or in part of the following quarter section(s):

NW 1/4, Section 2	T. 20	N. R. 51	E., M.D.B.M.
NE 1/4, Section	T. 20	N. R. 51	E., M.D.B.M.
SE 1/4, Section <u>35</u>	T. 21	N. R. 51	E., M.D.B.M.
SW 1/4, Section	T. 21	N. R. 51	E., M.D.B.M.

in EUREKA County, State of Nevada.

Said claim is 1500 feet long by 600 feet wide along the surface and claims 20 feet in a South direction and 1480 feet in the opposite direction from the point of discovery at which this Notice of Location is posted together with 300 feet on each side of the point of discovery.
The work of location consisted of making the maps as provided in NRS 517.040.

Agent



BOOK 279 PAGE 498

OFFICIAL RECORDS

RECORDED AT THE REQUEST OF

Randall M. Robinson

95 JAN - 4 PM 3:23

EUREKA COUNTY NEVADA

M.N. REBALZATI, RECORDER

FEES \$9.50

156428

BOOK 279 PAGE 498

156428

NOTICE AND CERTIFICATE OF LOCATION
OF LOPE MINING CLAIM

KNOW ALL MEN BY THESE PRESENTS, That the undersigned hereby certified that:

Randall M. Robinson

879 Glen Valley Dr.

Sparks, NV 89434

has located the BF # 136 Lode Mining claim on the 21 day of October, 1994 whose dimensions are 600 feet by 1500 feet. By this Declaration and such location, the above named locator(s) claim all veins, lodes, ledges, deposits and surface ground within the boundaries of said claim.

Said claim is a Lode it being situated in the above mentioned County and State, and it is distinctly marked on the ground so that its boundaries may be readily traced by four substantial posts or monuments, and is more particularly described as follows:
Beginning at the NE Corner (Cor. 1), thence 1500 feet to the SE Corner (Cor. 2), thence 600 feet to the SW Corner (Cor. 3), thence 1500 feet to the NW Corner (Cor. 4), thence 600 feet to the Point of Beginning.

To the this claim to a Public Survey, the NE Corner (Cor. No. 1) of this claim lies approximately 21200 feet North and 1300 feet West from the Southwest Corner of Section 19, T. 20 N., R. 52E, M.D.B.M.

This claim is located all or in part of the following quarter section(s):

NW 1/4, Section 2	T. 20 N., R. 51 E., M.D.B.M.
NE 1/4, Section	T. 20 N., R. 51 E., M.D.B.M.
SE 1/4, Section	T. 20 N., R. 51 E., M.D.B.M.
SW 1/4, Section	T. 20 N., R. 51 E., M.D.B.M.

in EUREKA County, State of Nevada.

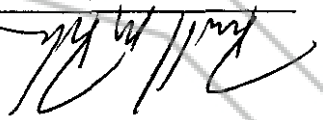
Said claim is 1500 feet long by 600 feet wide along the surface and claims 20 feet in a North direction and 1480 feet in the opposite direction from the point of discovery at which this Notice of Location is posted together with 300 feet on each side of the point of discovery.
The work of location consisted of making the maps as provided in NRS 517.040.

BOOK 279 PAGE 499

OFFICIAL RECORDS
RECORDED AT THE REQUEST OF
Randall M. Robinson
95 JAN - 4 PM 3: 23

EUREKA COUNTY NEVADA
M.H. REBALCATTI, RECORDER
FILE NO.
FEES 9.50

Agent



NOTICE AND CERTIFICATE OF LOCATION OF LODE MINING CLAIM

KNOW ALL MEN BY THESE PRESENTS, That the undersigned hereby certified that:

Randall M. Robinson

879 Glen Valley Dr.

Sparks, NV 89434

has located the BF # 137 Lode Mining claim on the 21 day of October, 1994 whose dimensions are 600 feet by 1500 feet. By this Declaration and such location, the above named locator(s) claim all veins, lodes, ledges, deposits and surface ground within the boundaries of said claim.

Said claim is a Lode it being situated in the above mentioned County and State, and it is distinctly marked on the ground so that its boundaries may be readily traced by four substantial posts or monuments, and is more particularly described as follows: Beginning at the NE Corner (Cor. 1), thence 1500 feet to the SE Corner (Cor. 2), thence 600 feet to the SW Corner (Cor. 3), thence 1500 feet to the NW Corner (Cor. 4), thence 600 feet to the Point of Beginning.

To tie this claim to a Public Survey, the NE Corner (Cor. No. 1) of this claim lies approximately 22700 feet North and 8700 feet West from the Southwest Corner of Section 19, T. 20 N., R. 52 E., M.D.B.M.

This claim is located all or in part of the following quarter section(s):

NW 1/4, Section 2	T. 20	N. R. 51	E., M.D.B.M.
NE 1/4, Section 2	T. 20	N. R. 51	E., M.D.B.M.
SE 1/4, Section 35	T. 21	N. R. 51	E., M.D.B.M.
SW 1/4, Section 36	T. 21	N. R. 51	E., M.D.B.M.

in EUREKA County, State of Nevada.

Said claim is 1500 feet long by 600 feet wide along the surface and claims 20 feet in a South direction and 1480 feet in the opposite direction from the point of discovery at which this Notice of Location is posted together with 300 feet on each side of the point of discovery. The work of location consisted of making the maps as provided in NRS 517.040.

Agent

[Handwritten Signature]

BOOK 279 PAGE 500

OFFICIAL RECORDS RECORDED AT THE REQUEST OF *Randall M. Robinson* 95 JAN -4 PM 3: 23

EUREKA COUNTY NEVADA M.N. REBAL. REORDER FEES \$ 9.50 FILE NO.

NOTICE AND CERTIFICATE OF LOCATION
OF LODE MINING CLAIM

KNOW ALL MEN BY THESE PRESENTS, That the undersigned hereby certified that:

Randall M. Robinson

879 Glen Valley Dr.

Sparks, NV 89434

has located the BF # 138 Lode Mining claim on the 21 day of October, 1994 whose dimensions are 600 feet by 1500 feet. By this Declaration and such location, the above named locator(s) claim all veins, lodes, ledges, deposits and surface ground within the boundaries of said claim.

Said claim is a Lode, it being situated in the above mentioned County and State, and it is distinctly marked on the ground so that its boundaries may be readily traced by four substantial posts or monuments, and is more particularly described as follows:
Beginning at the NE Corner (Cor. No. 1), thence 1500 feet to the SE Corner (Cor. 2), thence 600 feet to the SW Corner (Cor. 3), thence 1500 feet to the NW Corner (Cor. 4), thence 600 feet to the Point of Beginning.

To tie this claim to a Public Survey, the NE Corner (Cor. No. 1) of this claim lies approximately 21200 feet North and 8700 feet West from the Southwest Corner of Section 19, T. 20 N., R. 52E, M.D.B.M.

This claim is located all or in part of the following quarter section(s):

NW 1/4, Section 2	T. 20 N., R. 51 E., M.D.B.M.
NE 1/4, Section	T. 20 N., R. 51 E., M.D.B.M.
SE 1/4, Section	T. 20 N., R. 51 E., M.D.B.M.
SW 1/4, Section	T. 20 N., R. 51 E., M.D.B.M.

in EUREKA County, State of Nevada.

Said claim is 1500 feet long by 600 feet wide along the surface and claims 20 feet in a North direction and 1480 feet in the opposite direction from the point of discovery at which this Notice of Location is posted together with 300 feet on each side of the point of discovery.
The work of location consisted of making the maps as provided in NRS 517.040.

Agent

Randall M. Robinson

BOOK 279 PAGE 501

OFFICIAL RECORDS
RECORDED AT THE REQUEST OF

Randall M. Robinson
95 JAN - 4 PM 3: 24

EUREKA COUNTY NEVADA
M.N. REBALVATI, RECORDER
FILE NO. FEES \$9.50

NOTICE AND CERTIFICATE OF LOCATION OF LOPE MINING CLAIM

KNOW ALL MEN BY THESE PRESENTS, That the undersigned hereby certified that:

Randall M. Robinson

879 Glen Valley Dr.

Sparks, NV 89434

has located the BF # 139 Lode Mining claim on the 21 day of October, 1994 whose dimensions are 600 feet by 1500 feet. By this Declaration and such location, the above named locator(s) claim all veins, lodes, ledges, deposits and surface ground within the boundaries of said claim.

Said claim is a Lode, it being situated in the above mentioned County and State, and it is distinctly marked on the ground so that its boundaries may be readily traced by four substantial posts or monuments, and is more particularly described as follows: Beginning at the NE Corner (Cor. No. 1), thence 1500 feet to the SE Corner (Cor. 2), thence 600 feet to the SW Corner (Cor. 3), thence 1500 feet to the NW Corner (Cor. 4), thence 600 feet to the Point of Beginning.

To tie this claim to a Public Survey, the NE Corner (Cor. No. 1) of this claim lies approximately 22700 feet North and 8100 feet West from the Southwest Corner of Section 19, T. 20 N., R. 52E, M.D.B.M.

This claim is located all or in part of the following quarter section(s):

NW 1/4, Section 2	T. 20	N, R. 51	E, M.D.B.M.
NE 1/4, Section	T. 20	N, R. 51	E, M.D.B.M.
SE 1/4, Section	T. 21	N, R. 51	E, M.D.B.M.
SW 1/4, Section 36	T. 21	N, R. 51	E, M.D.B.M.

in EUREKA County, State of Nevada.

Said claim is 1500 feet long by 600 feet wide along the surface and claims 20 feet in a South direction and 1480 feet in the opposite direction from the point of discovery at which this Notice of Location is posted together with 300 feet on each side of the point of discovery. The work of location consisted of making the maps as provided in NRS 517.040.

Agent

Randall M. Robinson

BOOK 279 PAGE 502
OFFICIAL RECORDS
RECORDED AT THE REQUEST OF
Randall M. Robinson
95 JAN - 4 PM 3: 24
EUREKA COUNTY NEVADA
M.N. REBAL, RECORDER
FILE NO. 156432
FEES \$9.50

**NOTICE AND CERTIFICATE OF LOCATION
OF LODGE MINING CLAIM**

KNOW ALL MEN BY THESE PRESENTS, That the undersigned hereby certified that:

Randall M. Robinson

879 Glen Valley Dr.

Sparks, NV 89434

has located the BF # 140 Lodge Mining claim on the 21 day of October, 1994 whose dimensions are 600 feet by 1500 feet. By this Declaration and such location, the above named locator(s) claim all veins, lodes, ledges, deposits and surface ground within the boundaries of said claim.

Said claim is a Lode it being situated in the above mentioned County and State, and it is distinctly marked on the ground so that its boundaries may be readily traced by four substantial posts or monuments, and is more particularly described as follows:
Beginning at the NE Corner (Cor. No. 1), thence 1500 feet to the SE Corner (Cor. 2), thence 600 feet to the SW Corner (Cor. 3), thence 1500 feet to the NW Corner (Cor. 4), thence 600 feet to the Point of Beginning.

To the this claim to a Public Survey, the NE Corner (Cor. No. 1) of this claim lies approximately 21200 feet North and 8100 feet West from the Southwest Corner of Section 19, T. 20 N., R. 52E, M.D.B.M.

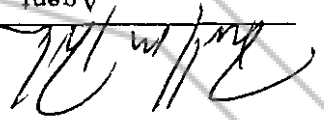
This claim is located all or in part of the following quarter section(s):

NW 1/4, Section <u>2</u>	T. <u>20</u>	N. R. <u>51</u>	E. M.D.B.M.
NE 1/4, Section	T. <u>20</u>	N. R. <u>51</u>	E. M.D.B.M.
SE 1/4, Section	T. <u>20</u>	N. R. <u>51</u>	E. M.D.B.M.
SW 1/4, Section	T. <u>20</u>	N. R. <u>51</u>	E. M.D.B.M.

in EUREKA County, State of Nevada.

Said claim is 1500 feet long by 600 feet wide along the surface and claims 20 feet in a North direction and 1480 feet in the opposite direction from the point of discovery at which this Notice of Location is posted together with 300 feet on each side of the point of discovery.
The work of location consisted of making the maps as provided in NRS 517.040.

Agent



BOOK 279 PAGE 503

OFFICIAL RECORDS
RECORDED AT THE REQUEST OF

Randall M. Robinson
95 JAN - 4 PM 3:24

EUREKA COUNTY NEVADA
M.N. REBALERATI, RECORDER
FILE NO. FEES \$9.50

156433

BOOK 279 PAGE 503

156433

NOTICE AND CERTIFICATE OF LOCATION
OF LODE MINING CLAIM

KNOW ALL MEN BY THESE PRESENTS, That the undersigned hereby certified that:

Randall M. Robinson

879 Glen Valley Dr.

Sparks, NV 89434

has located the BF # 14 Lode Mining claim on the 21 day of October, 1994 whose dimensions are 600 feet by 1500 feet. By this Declaration and such location, the above named locator(s) claim all veins, lodes, ledges, deposits and surface ground within the boundaries of said claim.

Said claim is a Lode, it being situated in the above mentioned County and State, and it is distinctly marked on the ground so that its boundaries may be readily traced by four substantial posts or monuments, and is more particularly described as follows:
Beginning at the NE Corner (Cor. No. 1), thence 1500 feet to the SE Corner (Cor. 2), thence 600 feet to the SW Corner (Cor. 3), thence 1500 feet to the NW Corner (Cor. 4), thence 600 feet to the Point of Beginning.

To the this claim to a Public Survey, the NE Corner (Cor. No. 1) of this claim lies approximately 22700 feet North and 7500 feet West from the Southwest Corner of Section 19, T. 20 N, R. 52E, M.D.B.M.

This claim is located all or in part of the following quarter section(s):

NW 1/4, Section 2	T. 20	N. R. 51	E., M.D.B.M.
NE 1/4, Section 2	T. 20	N. R. 51	E., M.D.B.M.
SE 1/4, Section 36	T. 21	N. R. 51	E., M.D.B.M.
SW 1/4, Section 36	T. 21	N. R. 51	E., M.D.B.M.

in EUREKA County, State of Nevada.

Said claim is 1500 feet long by 600 feet wide along the surface and claims 20 feet in a South direction and 1480 feet in the opposite direction from the point of discovery at which this Notice of Location is posted together with 300 feet on each side of the point of discovery.
The work of location consisted of making the maps as provided in NRS 517.040.

Agent

[Handwritten Signature]

BOOK 279 PAGE 504

OFFICIAL RECORDS

RECORDED AT THE REQUEST OF

Randall M. Robinson

EUREKA COUNTY NEVADA
M.N. REBALIATI, RECORDER
FILE NO.

FEES \$9.50

NOTICE AND CERTIFICATE OF LOCATION
OF LODGE MINING CLAIM

KNOW ALL MEN BY THESE PRESENTS, That the undersigned hereby certified that:

Randall M. Robinson

879 Glen Valley Dr.

Sparks, NV 89434

has located the BF # 142 Lode Mining claim on the 21 day of October, 1994 whose dimensions are 600 feet by 1500 feet. By this Declaration and such location, the above named locator(s) claim all veins, lodes, ledges, deposits and surface ground within the boundaries of said claim.

Said claim is a Lode it being situated in the above mentioned County and State, and it is distinctly marked on the ground so that its boundaries may be readily traced by four substantial posts or monuments, and is more particularly described as follows:
Beginning at the NE Corner (Cor. No. 1), thence 1500 feet to the SE Corner (Cor. 2), thence 600 feet to the SW Corner (Cor. 3), thence 1500 feet to the NW Corner (Cor. 4), thence 600 feet to the Point of Beginning.

To tie this claim to a Public Survey, the NE Corner (Cor. No. 1) of this claim lies approximately 21200 feet North and 7500 feet West from the Southwest Corner of Section 19, T. 20 N., R. 52E, M.D.B.M.

This claim is located all or in part of the following quarter section(s):

NW 1/4, Section <u>2</u>	T. <u>20</u> N., R. <u>51</u> E., M.D.B.M.
NE 1/4, Section <u>2</u>	T. <u>20</u> N., R. <u>51</u> E., M.D.B.M.
SE 1/4, Section _____	T. <u>20</u> N., R. <u>51</u> E., M.D.B.M.
SW 1/4, Section _____	T. <u>20</u> N., R. <u>51</u> E., M.D.B.M.

in EUREKA County, State of Nevada.

Said claim is 1500 feet long by 600 feet wide along the surface and claims 20 feet in a North direction and 1480 feet in the opposite direction from the point of discovery at which this Notice of Location is posted together with 300 feet on each side of the point of discovery.
The work of location consisted of making the maps as provided in NRS 517.040.

Agent

Randall M. Robinson

BOOK 279 PAGE 505

OFFICIAL RECORDS
RECORDED AT THE REQUEST OF

Randall M. Robinson
95 JAN - 4 PM 3:24

EUREKA COUNTY NEVADA
M.N. REBAL/ATI. RECORDER
FILE NO. FEES \$ 9.50

**NOTICE AND CERTIFICATE OF LOCATION
OF LOPE MINING CLAIM**

KNOW ALL MEN BY THESE PRESENTS, That the undersigned hereby certified that:

Randall M. Robinson
879 Glen Valley Dr.
Sparks, NV 89434

has located the BF # 143 Lode Mining claim on the 21 day of October, 1994 whose dimensions are 600 feet by 1500 feet. By this Declaration and such location, the above named locator(s) claim all veins, lodes, ledges, deposits and surface ground within the boundaries of said claim.

Said claim is a Lode, it being situated in the above mentioned County and State, and it is distinctly marked on the ground so that its boundaries may be readily traced by four substantial posts or monuments, and is more particularly described as follows:
Beginning at the NE Corner (Cor. No. 1), thence 1500 feet to the SE Corner (Cor. 2), thence 600 feet to the SW Corner (Cor. 3), thence 1500 feet to the NW Corner (Cor. 4), thence 600 feet to the Point of Beginning.

To tie this claim to a Public Survey, the NE Corner (Cor. No. 1) of this claim lies approximately 22700 feet North and 6100 feet West from the Southwest Corner of Section 19, T. 20N., R. 52E., M.D.B.M.

This claim is located all or in part of the following quarter section(s):

NW 1/4, Section	<u>20</u>	N., R. <u>51</u> E., M.D.B.M.
NE 1/4, Section	<u>2</u>	N., R. <u>51</u> E., M.D.B.M.
SE 1/4, Section	<u>21</u>	N., R. <u>51</u> E., M.D.B.M.
SW 1/4, Section	<u>36</u>	N., R. <u>51</u> E., M.D.B.M.

in EUREKA County, State of Nevada.

Said claim is 1500 feet long by 600 feet wide along the surface and claims 20 feet in a South direction and 1480 feet in the opposite direction from the point of discovery at which this Notice of Location is posted together with 300 feet on each side of the point of discovery.
The work of location consisted of making the maps as provided in NRS 517.040.

Agent

Randall M. Robinson

BOOK 279 PAGE 506

OFFICIAL RECORDS

RECORDED AT THE REQUEST OF
Randall M. Robinson

95 JAN -4 PM 3: 25

EUREKA COUNTY NEVADA
M.N. REBALVATI, RECORDER
FILE NO. FEES 9.50

156436

BOOK 279 PAGE 506

156436

**NOTICE AND CERTIFICATE OF LOCATION
OF LODGE MINING CLAIM**

KNOW ALL MEN BY THESE PRESENTS, That the undersigned hereby certified that:

Randall M. Robinson

879 Glen Valley Dr.

Sparks, NV 89434

has located the BF # 144 Lode Mining claim on the 21 day of October, 1994 whose dimensions are 600 feet by 1500 feet. By this Declaration and such location, the above named locator(s) claim all veins, lodes, ledges, deposits and surface ground within the boundaries of said claim.

Said claim is a Lode, it being situated in the above mentioned County and State, and it is distinctly marked on the ground so that its boundaries may be readily traced by four substantial posts or monuments, and is more particularly described as follows:
Beginning at the NE Corner (Cor. No. 1), thence 1500 feet to the SE Corner (Cor. 2), thence 600 feet to the SW Corner (Cor. 3), thence 1500 feet to the NW Corner (Cor. 4), thence 600 feet to the Point of Beginning.

To the this claim to a Public Survey, the NE Corner (Cor. No. 1) of this claim lies approximately 21200 feet North and 6900 feet West from the Southwest Corner of Section 19, T. 20 N, R. 52E, M.D.B.M.

This claim is located all or in part of the following quarter section(s):

NW 1/4, Section	2	T. 20	N, R. 51	E, M.D.B.M.
NE 1/4, Section	2	T. 20	N, R. 51	E, M.D.B.M.
SE 1/4, Section		T. 20	N, R. 51	E, M.D.B.M.
SW 1/4, Section		T. 20	N, R. 51	E, M.D.B.M.

in EUREKA County, State of Nevada.

Said claim is 1500 feet long by 600 feet wide along the surface and claims 20 feet in a North direction and 1480 feet in the opposite direction from the point of discovery at which this Notice of Location is posted together with 300 feet on each side of the point of discovery.
The work of location consisted of making the maps as provided in NRS 517.040.

Agent

Randall M. Robinson

BOOK 279 PAGE 507
OFFICIAL RECORDS
RECORDED AT THE REQUEST OF
Randall M. Robinson
95 JAN - 4 PM 3: 25
EUREKA COUNTY NEVADA
M.N. REBAL EATI, RECORDER
FEES \$9.50
FILE NO.

156437

800K279 PAGE 507

156437

NOTICE AND CERTIFICATE OF LOCATION OF LODE MINING CLAIM

KNOW ALL MEN BY THESE PRESENTS, That the undersigned hereby certified that:

Randall M. Robinson

879 Glen Valley Dr.

Sparks, NV 89434

has located the BF # 145 Lode Mining claim on the 21 day of October, 1994 whose dimensions are 600 feet by 1500 feet. By this Declaration and such location, the above named locator(s) claim all veins, lodes, ledges, deposits and surface ground within the boundaries of said claim.

Said claim is a Lode, it being situated in the above mentioned County and State, and it is distinctly marked on the ground so that its boundaries may be readily traced by four substantial posts or monuments, and is more particularly described as follows: Beginning at the NE Corner (Cor. No. 1), thence 1500 feet to the SE Corner (Cor. 2), thence 600 feet to the SW Corner (Cor. 3), thence 1500 feet to the NW Corner (Cor. 4), thence 600 feet to the Point of Beginning.

To tie this claim to a Public Survey, the NE Corner (Cor. No. 1) of this claim lies approximately 22700 feet North and 6300 feet West from the Southwest Corner of Section 19, T. 20 N., R. 52E, M.D.B.M.

This claim is located all or in part of the following quarter section(s):

NW 1/4, Section 2	T. 20 N., R. 51 E., M.D.B.M.
NE 1/4, Section 2	T. 20 N., R. 51 E., M.D.B.M.
SE 1/4, Section 36	T. 21 N., R. 51 E., M.D.B.M.
SW 1/4, Section 36	T. 21 N., R. 51 E., M.D.B.M.

in EUREKA County, State of Nevada.

Said claim is 1500 feet long by 600 feet wide along the surface and claims 20 feet in a South direction and 1480 feet in the opposite direction from the point of discovery at which this Notice of Location is posted together with 300 feet on each side of the point of discovery. The work of location consisted of making the maps as provided in NRS 517.040.

Agent

Randall M. Robinson

BOOK 279 PAGE 508

OFFICIAL RECORDS

RECORDED AT THE REQUEST OF

Randall M. Robinson

95 JAN - 4 PM 3: 25

EUREKA COUNTY NEVADA
M.N. REBAL EATL. RECORDER
FILE NO.
FEES 9.50

**NOTICE AND CERTIFICATE OF LOCATION
OF LODE MINING CLAIM**

KNOW ALL MEN BY THESE PRESENTS, That the undersigned hereby certified that:

Randall M. Robinson

879 Glen Valley Dr.

Sparks, NV 89434

has located the BF # 146 Lode Mining claim on the 21 day of October, 1994 whose dimensions are 600 feet by 1500 feet. By this Declaration and such location, the above named locator(s) claim all veins, lodes, ledges, deposits and surface ground within the boundaries of said claim.

Said claim is a Lode, it being situated in the above mentioned County and State, and it is distinctly marked on the ground so that its boundaries may be readily traced by four substantial posts or monuments, and is more particularly described as follows:
Beginning at the NE Corner (Cor. No. 1), thence 1500 feet to the SE Corner (Cor. 2), thence 600 feet to the SW Corner (Cor. 3), thence 1500 feet to the NW Corner (Cor. 4), thence 600 feet to the Point of Beginning.

To the this claim to a Public Survey, the NE Corner (Cor. No. 1) of this claim lies approximately 21200 feet North and 6300 feet West from the Southwest Corner of Section 19, T. 20 N., R. 52E, M.D.B.M.

This claim is located all or in part of the following quarter section(s):

NW 1/4, Section	<u>2</u>	T. <u>20</u> N., R. <u>51</u> E., M.D.B.M.
NE 1/4, Section	<u>2</u>	T. <u>20</u> N., R. <u>51</u> E., M.D.B.M.
SE 1/4, Section	<u>2</u>	T. <u>20</u> N., R. <u>51</u> E., M.D.B.M.
SW 1/4, Section	<u>2</u>	T. <u>20</u> N., R. <u>51</u> E., M.D.B.M.

in EUREKA County, State of Nevada.

Said claim is 1500 feet long by 600 feet wide along the surface and claims 20 feet in a North direction and 1480 feet in the opposite direction from the point of discovery at which this Notice of Location is posted together with 300 feet on each side of the point of discovery.
The work of location consisted of making the maps as provided in NRS 517.040.

Agent

BOOK 279 PAGE 509

OFFICIAL RECORDS

RECORDED AT THE REQUEST OF

Randall M. Robinson

95 JAN -4 PM 3:25

EUREKA COUNTY NEVADA

M.N. REBALLET; RECORDER

FEES 9.50

156439

BOOK 279 PAGES 09

156439

**NOTICE AND CERTIFICATE OF LOCATION
OF LODE MINING CLAIM**

KNOW ALL MEN BY THESE PRESENTS, That the undersigned hereby certified that:

Randall M. Robinson
879 Glen Valley Dr.
Sparks, NV 89434

has located the BF # 147 Lode Mining claim on the 21 day of October, 1994 whose dimensions are 600 feet by 1500 feet. By this Declaration and such location, the above named locator(s) claim all veins, lodes, ledges, deposits and surface ground within the boundaries of said claim.

Said claim is a Lode, it being situated in the above mentioned County and State, and it is distinctly marked on the ground so that its boundaries may be readily traced by four substantial posts or monuments, and is more particularly described as follows:
Beginning at the NE Corner (Cor. No. 1), thence 1500 feet to the SE Corner (Cor. 2), thence 600 feet to the SW Corner (Cor. 3), thence 1500 feet to the NW Corner (Cor. 4), thence 600 feet to the Point of Beginning.

To tie this claim to a Public Survey, the NE Corner (Cor. No. 1) of this claim lies approximately 22700 feet North and 5700 feet West from the Southwest Corner of Section 19, T. 20N, R. 52E, M.D.B.M.

This claim is located all or in part of the following quarter section(s):

NW 1/4, Section	<u>2</u>	T. <u>20</u>	N. R. <u>51</u>	E., M.D.B.M.
NE 1/4, Section	<u>2</u>	T. <u>20</u>	N. R. <u>51</u>	E., M.D.B.M.
SE 1/4, Section	<u>36</u>	T. <u>21</u>	N. R. <u>51</u>	E., M.D.B.M.
SW 1/4, Section		T. <u>21</u>	N. R. <u>51</u>	E., M.D.B.M.

in EUREKA County, State of Nevada.

Said claim is 1500 feet long by 600 feet wide along the surface and claims 20 feet in a South direction and 1480 feet in the opposite direction from the point of discovery at which this Notice of Location is posted together with 300 feet on each side of the point of discovery.
The work of location consisted of making the maps as provided in NRS 517.040.

Agent

Randall M. Robinson

BOOK 279 PAGE 510

OFFICIAL RECORDS

RECORDED AT THE REQUEST OF

Randall M. Robinson

95 JAN - 4 PM 3:25

EUREKA COUNTY NEVADA
M.N. REBAL EATL. RECORDER
FILE NO.

FEES 9.50

156440

BOOK 279 PAGE 510

156440

NOTICE AND CERTIFICATE OF LOCATION
OF LODE MINING CLAIM

KNOW ALL MEN BY THESE PRESENTS, That the undersigned hereby certified that:

Randall M. Robinson

879 Glen Valley Dr.

Sparks, NV 89434

has located the BF # 148 Lode Mining claim on the 21 day of October, 1994 whose dimensions are 600 feet by 1500 feet. By this Declaration and such location, the above named locator(s) claim all veins, lodes, ledges, deposits and surface ground within the boundaries of said claim.

Said claim is a Lode, it being situated in the above mentioned County and State, and it is distinctly marked on the ground so that its boundaries may be readily traced by four substantial posts or monuments, and is more particularly described as follows:
Beginning at the NE Corner (Cor. 1), thence 1500 feet to the SE Corner (Cor. 2), thence 600 feet to the SW Corner (Cor. 3), thence 1500 feet to the NW Corner (Cor. 4), thence 600 feet to the Point of Beginning.

To tie this claim to a Public Survey, the NE Corner (Cor. No. 1) of this claim lies approximately 21200 feet North and 5700 feet West from the Southwest Corner of Section 19, T. 20 N., R. 52 E., M.D.B.M.

This claim is located all or in part of the following quarter section(s):

NW 1/4, Section <u>2</u>	T. <u>20</u> N., R. <u>51</u> E., M.D.B.M.
NE 1/4, Section <u>2</u>	T. <u>20</u> N., R. <u>51</u> E., M.D.B.M.
SE 1/4, Section _____	T. <u>20</u> N., R. <u>51</u> E., M.D.B.M.
SW 1/4, Section _____	T. <u>20</u> N., R. <u>51</u> E., M.D.B.M.

in EUREKA County, State of Nevada.

Said claim is 1500 feet long by 600 feet wide along the surface and claims 20 feet in a North direction and 1480 feet in the opposite direction from the point of discovery at which this Notice of Location is posted together with 300 feet on each side of the point of discovery.
The work of location consisted of making the maps as provided in NRS 517.040.

Agent

[Handwritten Signature]

BOOK 279 PAGE 511

OFFICIAL RECORDS

RECORDED AT THE REQUEST OF

Randall M. Robinson
95 JAN -4 PM 3:25

EUREKA COUNTY NEVADA
M.N. REBALZATI, RECORDER
FILE NO. _____
FEES \$ 9.50

NOTICE AND CERTIFICATE OF LOCATION
OF LODE MINING CLAIM

KNOW ALL MEN BY THESE PRESENTS, That the undersigned hereby certified that:

Randall M. Robinson

879 Glen Valley Dr.

Sparks, NV 89434

has located the BF # 149 Lode Mining claim on the 21 day of October, 1994 whose dimensions are 600 feet by 1500 feet. By this Declaration and such location, the above named locator(s) claim all veins, lodes, ledges, deposits and surface ground within the boundaries of said claim.

Said claim is a Lode, it being situated in the above mentioned County and State, and it is distinctly marked on the ground so that its boundaries may be readily traced by four substantial posts or monuments, and is more particularly described as follows:
Beginning at the NE Corner (Cor. No. 1), thence 1500 feet to the SE Corner (Cor. 2), thence 600 feet to the SW Corner (Cor. 3), thence 1500 feet to the NW Corner (Cor. 4), thence 600 feet to the Point of Beginning.

To the this claim to a Public Survey, the NE Corner (Cor. No. 1) of this claim lies approximately 22700 feet North and 5100 feet West from the Southwest Corner of Section 19, T. 20 N., R. 52E, M.D.B.M.

This claim is located all or in part of the following quarter section(s):

NW 1/4, Section <u>1</u> , T. <u>20</u> N., R. <u>51</u> E., M.D.B.M.	NE 1/4, Section <u>2</u> , T. <u>20</u> N., R. <u>51</u> E., M.D.B.M.
SE 1/4, Section <u>36</u> , T. <u>21</u> N., R. <u>51</u> E., M.D.B.M.	SW 1/4, Section _____, T. <u>21</u> N., R. <u>51</u> E., M.D.B.M.

in EUREKA County, State of Nevada.

Said claim is 1500 feet long by 600 feet wide along the surface and claims 20 feet in a South direction and 1480 feet in the opposite direction from the point of discovery at which this Notice of Location is posted together with 300 feet on each side of the point of discovery.
The work of location consisted of making the maps as provided in NRS 517.040.

Agent

Randall M. Robinson

BOOK 279 PAGE 512

OFFICIAL RECORDS

RECORDED AT THE REQUEST OF

Randall M. Robinson

95 JAN -4 PM 3:26

EUREKA COUNTY NEVADA
M.N. REBALCATION RECORDER
FILE NO. 156442
FEES 8.50

BOOK 279 PAGES 12

NOTICE AND CERTIFICATE OF LOCATION
OF LODGE MINING CLAIM

KNOW ALL MEN BY THESE PRESENTS, That the undersigned hereby certified that:

Randall M. Robinson

879 Glen Valley Dr.

Sparks, NV 89434

has located the BF # 150 Lodge Mining claim on the 21 day of October, 1994 whose dimensions are 600 feet by 1500 feet. By this Declaration and such location, the above named locator(s) claim all veins, lodes, ledges, deposits and surface ground within the boundaries of said claim.

Said claim is a Lode, it being situated in the above mentioned County and State, and it is distinctly marked on the ground so that its boundaries may be readily traced by four substantial posts or monuments, and is more particularly described as follows:
Beginning at the NE Corner (Cor. No. 1), thence 1500 feet to the SE Corner (Cor. 2), thence 600 feet to the SW Corner (Cor. 3), thence 1500 feet to the NW Corner (Cor. 4), thence 600 feet to the Point of Beginning.

To the this claim to a Public Survey, the NE Corner (Cor. No. 1) of this claim lies approximately 21200 feet North and 5100 feet West from the Southwest Corner of Section 19, T. 20 N, R. 52E, M.D.B.M.

This claim is located all or in part of the following quarter section(s):

NW 1/4, Section 1	T. 20	N, R. 51	E, M.D.B.M.
NE 1/4, Section 2	T. 20	N, R. 51	E, M.D.B.M.
SE 1/4, Section	T. 20	N, R. 51	E, M.D.B.M.
SW 1/4, Section	T. 20	N, R. 51	E, M.D.B.M.

in EUREKA County, State of Nevada.

Said claim is 1500 feet long by 600 feet wide along the surface and claims 20 feet in a North direction and 1480 feet in the opposite direction from the point of discovery at which this Notice of Location is posted together with 300 feet on each side of the point of discovery.
The work of location consisted of making the maps as provided in NRS 517.040.

Agent

Randall M. Robinson

BOOK 279 PAGE 513

OFFICIAL RECORDS
RECORDED AT THE REQUEST OF
Randall M. Robinson
95 JAN -4 PM 3:26

EUREKA COUNTY NEVADA
M.N. REBALER
FILE NO. 156443
FEES \$9.50

**NOTICE AND CERTIFICATE OF LOCATION
OF LODE MINING CLAIM**

KNOW ALL MEN BY THESE PRESENTS, That the undersigned hereby certified that:

Randall M. Robinson
879 Glen Valley Dr.
Sparks, NV 89434

has located the BF # 151 Lode Mining claim on the 21 day of October, 1994 whose dimensions are 600 feet by 1500 feet. By this Declaration and such location, the above named locator(s) claim all veins, lodes, ledges, deposits and surface ground within the boundaries of said claim.

Said claim is a Lode, it being situated in the above mentioned County and State, and it is distinctly marked on the ground so that its boundaries may be readily traced by four substantial posts or monuments, and is more particularly described as follows:
Beginning at the NE Corner (Cor. No. 1), thence 1500 feet to the SE Corner (Cor. 2), thence 600 feet to the SW Corner (Cor. 3), thence 1500 feet to the NW Corner (Cor. 4), thence 600 feet to the Point of Beginning.

To tie this claim to a Public Survey, the NE Corner (Cor. No. 1) of this claim lies approximately 22700 feet North and 4500 feet West from the Southwest Corner of Section 19, T. 20 N., R. 52E, M.D.B.M.

This claim is located all or in part of the following quarter section(s):

NW 1/4, Section <u>1</u> , T. <u>20</u> N., R. <u>51</u> E., M.D.B.M.	NE 1/4, Section <u>1</u> , T. <u>20</u> N., R. <u>51</u> E., M.D.B.M.
SE 1/4, Section <u>36</u> , T. <u>21</u> N., R. <u>51</u> E., M.D.B.M.	NW 1/4, Section <u>36</u> , T. <u>21</u> N., R. <u>51</u> E., M.D.B.M.
SW 1/4, Section _____, T. <u>21</u> N., R. <u>51</u> E., M.D.B.M.	SE 1/4, Section _____, T. <u>21</u> N., R. <u>51</u> E., M.D.B.M.

in EUREKA County, State of Nevada.

Said claim is 1500 feet long by 600 feet wide along the surface and claims 20 feet in a South direction and 1480 feet in the opposite direction from the point of discovery at which this Notice of Location is posted together with 300 feet on each side of the point of discovery.
The work of location consisted of making the maps as provided in NRS 517.040.

Agent

Randall M. Robinson

BOOK 279 PAGE 514

OFFICIAL RECORDS

RECORDED AT THE REQUEST OF

Randall M. Robinson

95 JAN -4 PM 3:26

EUREKA COUNTY NEVADA

M.N. REBALLETI, RECORDER

FILE NO.

FEES 9.50

156444

BOOK 279 PAGE 514

156444

NOTICE AND CERTIFICATE OF LOCATION OF LODE MINING CLAIM

KNOW ALL MEN BY THESE PRESENTS, That the undersigned hereby certified that:

Randall M. Robinson

879 Glen Valley Dr.

Sparks, NV 89434

has located the BF # 152 Lode Mining claim on the 21 day of October, 1994 whose dimensions are 600 feet by 1500 feet. By this Declaration and such location, the above named locator(s) claim all veins, lodes, ledges, deposits and surface ground within the boundaries of said claim.

Said claim is a Lode, it being situated in the above mentioned County and State, and it is distinctly marked on the ground so that its boundaries may be readily traced by four substantial posts or monuments, and is more particularly described as follows: Beginning at the NE Corner (Cor. 1), thence 1500 feet to the SE Corner (Cor. 2), thence 600 feet to the SW Corner (Cor. 3), thence 1500 feet to the NW Corner (Cor. 4), thence 600 feet to the Point of Beginning.

To tie this claim to a Public Survey, the NE Corner (Cor. No. 1) of this claim lies approximately 21200 feet North and 4500 feet West from the Southwest Corner of Section 19, T. 20 N, R. 52E, M.D.B.M.

NW 1/4, Section 1, T. 20 N, R. 51 E, M.D.B.M.
NE 1/4, Section 1, T. 20 N, R. 51 E, M.D.B.M.
SE 1/4, Section 1, T. 20 N, R. 51 E, M.D.B.M.
SW 1/4, Section 1, T. 20 N, R. 51 E, M.D.B.M.

This claim is located all or in part of the following quarter section(s):

in EUREKA County, State of Nevada.

Said claim is 1500 feet long by 600 feet wide along the surface and claims 20 feet in a North direction and 1480 feet in the opposite direction from the point of discovery at which this Notice of Location is posted together with 300 feet on each side of the point of discovery. The work of location consisted of making the maps as provided in NRS 517.040.

Agent

Randall M. Robinson

BOOK 279 PAGE 515
OFFICIAL RECORDS
RECORDED AT THE REQUEST OF
Randall M. Robinson
95 JAN - 4 PM 3:26

EUREKA COUNTY NEVADA
M.M. REBALCATTI, RECORDER
FILE NO. FEES \$9.50

NOTICE AND CERTIFICATE OF LOCATION
OF LODGE MINING CLAIM

KNOW ALL MEN BY THESE PRESENTS, That the undersigned hereby certified that:

Randall M. Robinson

879 Glen Valley Dr.

Sparks, NV 89434

has located the BF # 153 Lode Mining claim on the 21 day of October, 1994 whose dimensions are 600 feet by 1500 feet. By this Declaration and such location, the above named locator(s) claim all veins, lodes, ledges, deposits and surface ground within the boundaries of said claim.

Said claim is a Lode, it being situated in the above mentioned County and State, and it is distinctly marked on the ground so that its boundaries may be readily traced by four substantial posts or monuments, and is more particularly described as follows:
Beginning at the NE Corner (Cor. No. 1), thence 1500 feet to the SE Corner (Cor. 2), thence 600 feet to the SW Corner (Cor. 3), thence 1500 feet to the NW Corner (Cor. 4), thence 600 feet to the Point of Beginning.

To tie this claim to a Public Survey, the NE Corner (Cor. No. 1) of this claim lies approximately 22700 feet North and 3900 feet West from the Southwest Corner of Section 19, T. 20 N., R. 52E, M.D.B.M.

NW 1/4, Section 1	T. 20	N. R. 51	E. M.D.B.M.
NE 1/4, Section 1	T. 20	N. R. 51	E. M.D.B.M.
SE 1/4, Section 36	T. 21	N. R. 51	E. M.D.B.M.
SW 1/4, Section 1	T. 21	N. R. 51	E. M.D.B.M.

This claim is located all or in part of the following quarter section(s):

in EUREKA County, State of Nevada.

Said claim is 1500 feet long by 600 feet wide along the surface and claims 20 feet in a South direction and 1480 feet in the opposite direction from the point of discovery at which this Notice of Location is posted together with 300 feet on each side of the point of discovery.
The work of location consisted of making the maps as provided in NRS 517.040.

Agent

Randall M. Robinson

BOOK 279 PAGE 516

OFFICIAL RECORDS

RECORDED AT THE REQUEST OF

Randall M. Robinson

95 JAN -4 PM 3:26

EUREKA COUNTY NEVADA

M.M. REBALATI, RECORDER

FEES \$9.50

156446

BOOK 279 PAGE 516

**NOTICE AND CERTIFICATE OF LOCATION
OF LODE MINING CLAIM**

KNOW ALL MEN BY THESE PRESENTS, That the undersigned hereby certified that:

Randall M. Robinson

879 Glen Valley Dr.

Sparks, NV 89434

has located the BF # 157 Lode Mining claim on the 21 day of October, 1994 whose dimensions are 600 feet by 1500 feet. By this Declaration and such location, the above named locator(s) claim all veins, lodes, ledges, deposits and surface ground within the boundaries of said claim.

Said claim is a Lode, it being situated in the above mentioned County and State, and it is distinctly marked on the ground so that its boundaries may be readily traced by four substantial posts or monuments, and is more particularly described as follows:
Beginning at the NE Corner (Cor. No. 1), thence 1500 feet to the SE Corner (Cor. 2), thence 600 feet to the SW Corner (Cor. 3), thence 1500 feet to the NW Corner (Cor. 4), thence 600 feet to the Point of Beginning.

To the this claim to a Public Survey, the NE Corner (Cor. No. 1) of this claim lies approximately 21200 feet North and 3900 feet West from the Southwest Corner of Section 19, T. 20N, R. 52E, M.D.B.M.


This claim is located all or in part of the following quarter section(s):

NW 1/4, Section	<u>1</u>	T. <u>20</u>	N. R. <u>51</u>	E. M.D.B.M.
NE 1/4, Section		T. <u>20</u>	N. R. <u>51</u>	E. M.D.B.M.
SE 1/4, Section		T. <u>20</u>	N. R. <u>51</u>	E. M.D.B.M.
SW 1/4, Section		T. <u>20</u>	N. R. <u>51</u>	E. M.D.B.M.

in EUREKA County, State of Nevada.

Said claim is 1500 feet long by 600 feet wide along the surface and claims 20 feet in a North direction and 1480 feet in the opposite direction from the point of discovery at which this Notice of Location is posted together with 300 feet on each side of the point of discovery.
The work of location consisted of making the maps as provided in NRS 517.040.

Agent



BOOK 279 PAGE 517

OFFICIAL RECORDS

RECORDED AT THE REQUEST OF

Randall M. Robinson
95 JAN - 4 PM 3: 26

EUREKA COUNTY NEVADA

M.M. REBALZATI, RECORDER

FILE NO. FEES \$9.50

156447

BOOK 279 PAGES 17

156447

NOTICE AND CERTIFICATE OF LOCATION
OF LODE MINING CLAIM

KNOW ALL MEN BY THESE PRESENTS, That the undersigned hereby certified that:

Randall M. Robinson

879 Glen Valley Dr.

Sparks, NV 89434

has located the BF # 155 Lode Mining claim on the 21 day of October, 1994 whose dimensions are 600 feet by 1500 feet. By this Declaration and such location, the above named locator(s) claim all veins, lodes, ledges, deposits and surface ground within the boundaries of said claim.

Said claim is a Lode, it being situated in the above mentioned County and State, and it is distinctly marked on the ground so that its boundaries may be readily traced by four substantial posts or monuments, and is more particularly described as follows:
Beginning at the NE Corner (Cor. No. 1), thence 1500 feet to the SE Corner (Cor. 2), thence 600 feet to the SW Corner (Cor. 3), thence 1500 feet to the NW Corner (Cor. 4), thence 600 feet to the Point of Beginning.

To tie this claim to a Public Survey, the NE Corner (Cor. No. 1) of this claim lies approximately 22700 feet North and 3300 feet West from the Southwest Corner of Section 19, T. 20 N., R. 52E, M.D.B.M.

This claim is located all or in part of the following quarter section(s):

NW 1/4, Section 1	T. 20	N., R. 51	E., M.D.B.M.
NE 1/4, Section 1	T. 20	N., R. 51	E., M.D.B.M.
SE 1/4, Section 36	T. 21	N., R. 51	E., M.D.B.M.
SW 1/4, Section 31	T. 21	N., R. 52	E., M.D.B.M.

in EUREKA County, State of Nevada.

Said claim is 1500 feet long by 600 feet wide along the surface and claims 20 feet in a South direction and 1480 feet in the opposite direction from the point of discovery at which this Notice of Location is posted together with 300 feet on each side of the point of discovery.
The work of location consisted of making the maps as provided in NRS 517.040.

Agent

BOOK 279 PAGE 518
OFFICIAL RECORDS
RECORDED AT THE REQUEST OF
Randall M. Robinson
95 JAN -4 PM 3:26
EUREKA COUNTY NEVADA
H.N. REBALZATI, RECORDER
FILE NO.
FEES \$9.50

**NOTICE AND CERTIFICATE OF LOCATION
OF LODE MINING CLAIM**

KNOW ALL MEN BY THESE PRESENTS, That the undersigned hereby certified that:

Randall M. Robinson

879 Glen Valley Dr.

Sparks, NV 89434

has located the BF # 56 Lode Mining claim on the 21 day of October, 1994 whose dimensions are 600 feet by 1500 feet. By this Declaration and such location, the above named locator(s) claim all veins, lodes, ledges, deposits and surface ground within the boundaries of said claim.

Said claim is a Lode, it being situated in the above mentioned County and State, and it is distinctly marked on the ground so that its boundaries may be readily traced by four substantial posts or monuments, and is more particularly described as follows:
Beginning at the NE Corner (Cor. No. 1), thence 1500 feet to the SE Corner (Cor. 2), thence 600 feet to the SW Corner (Cor. 3), thence 1500 feet to the NW Corner (Cor. 4), thence 600 feet to the Point of Beginning.

To the this claim to a Public Survey, the NE Corner (Cor. No. 1) of this claim lies approximately 21200 feet North and 3300 feet West from the Southwest Corner of Section 19, T. 20 N, R. 52E, M.D.B.M.

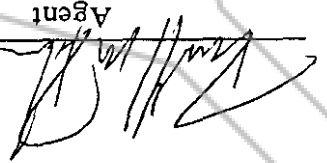
This claim is located all or in part of the following quarter section(s):

NW 1/4, Section 1	T. 20	N, R. 51	E, M.D.B.M.
NE 1/4, Section	T. 20	N, R. 51	E, M.D.B.M.
SE 1/4, Section	T. 20	N, R. 51	E, M.D.B.M.
SW 1/4, Section	T. 20	N, R. 51	E, M.D.B.M.

in EUREKA County, State of Nevada.

Said claim is 1500 feet long by 600 feet wide along the surface and claims 20 feet in a North direction and 1480 feet in the opposite direction from the point of discovery at which this Notice of Location is posted together with 300 feet on each side of the point of discovery.
The work of location consisted of making the maps as provided in NRS 517.040.

Agent



BOOK 279 PAGE 519
OFFICIAL RECORDS
RECORDED AT THE REQUEST OF
Randall M. Robinson
95 JAN - 4 PM 3:26
EUREKA COUNTY NEVADA
M.N. REBALCATEL RECORDER
FILE NO. FEES 9.50
156449

BOOK 279 PAGE 519

156449

NOTICE AND CERTIFICATE OF LOCATION
OF LODE MINING CLAIM

KNOW ALL MEN BY THESE PRESENTS, That the undersigned hereby certified that:

Randall M. Robinson

879 Glen Valley Dr.

Sparks, NV 89434

has located the BF # 157 Lode Mining claim on the 6th day of December, 1994 whose dimensions are 600 feet by 1500 feet. By this Declaration and such location, the above named locator(s) claim all veins, lodes, ledges, deposits and surface ground within the boundaries of said claim.

Said claim is a Lode, it being situated in the above mentioned County and State, and it is distinctly marked on the ground so that its boundaries may be readily traced by four substantial posts or monuments, and is more particularly described as follows:
Beginning at the NE Corner (Cor. No. 1), thence 1500 feet to the SE Corner (Cor. 2), thence 600 feet to the SW Corner (Cor. 3), thence 1500 feet to the NW Corner (Cor. 4), thence 600 feet to the Point of Beginning.

To tie this claim to a Public Survey, the NE Corner (Cor. No. 1) of this claim lies approximately 22700 feet North, and 2700 feet West from the Southwest Corner of Section 19, T. 20 N., R. 52 E., M.D.B.M.

This claim is located all or in part of the following quarter section(s):

NW 1/4, Section 1	T. 20	N., R. 51	E., M.D.B.M.
NE 1/4, Section 1	T. 20	N., R. 51	E., M.D.B.M.
SE 1/4, Section 31	T. 21	N., R. 52	E., M.D.B.M.
SW 1/4, Section 31	T. 21	N., R. 52	E., M.D.B.M.

in EUREKA County, State of Nevada.

Said claim is 1500 feet long by 600 feet wide along the surface and claims 20 feet in a South direction and 1480 feet in the opposite direction from the point of discovery at which this Notice of Location is posted together with 300 feet on each side of the point of discovery.
The work of location consisted of making the maps as provided in NRS 517.040.

Agent

[Handwritten Signature]

BOOK 279 PAGE 520

OFFICIAL RECORDS

RECORDED AT THE REQUEST OF

Randall M. Robinson

95 JAN -4 PM 3: 27

EUREKA COUNTY, NEVADA

M.N. REBALERTI, RECORDER

FILE NO. FEES 9.50

**NOTICE AND CERTIFICATE OF LOCATION
OF LODE MINING CLAIM**

KNOW ALL MEN BY THESE PRESENTS, That the undersigned hereby certified that:

Randall M. Robinson
879 Glen Valley Dr.
Sparks, NV 89434

has located the BF # 158 Lode Mining claim on the 6th day of December, 1994 whose dimensions are 600 feet by 1500 feet. By this Declaration and such location, the above named locator(s) claim all veins, lodes, ledges, deposits and surface ground within the boundaries of said claim.

Said claim is a Lode, it being situated in the above mentioned County and State, and it is distinctly marked on the ground so that its boundaries may be readily traced by four substantial posts or monuments, and is more particularly described as follows:
Beginning at the NE Corner (Cor. No. 1), thence 1500 feet to the SE Corner (Cor. 2), thence 600 feet to the SW Corner (Cor. 3), thence 1500 feet to the NW Corner (Cor. 4), thence 600 feet to the Point of Beginning.

To tie this claim to a Public Survey, the NE Corner (Cor. No. 1) of this claim lies approximately 21200 feet North and 2700 feet West from the Southwest Corner of Section 19, T. 20N., R. 52E, M.D.B.M.

This claim is located all or in part of the following quarter section(s):

NW 1/4, Section 1, T. 20 N., R. 51 E., M.D.B.M.
NE 1/4, Section 1, T. 20 N., R. 51 E., M.D.B.M.
SE 1/4, Section _____, T. 20 N., R. 51 E., M.D.B.M.
SW 1/4, Section _____, T. 20 N., R. 51 E., M.D.B.M.

in EUREKA County, State of Nevada.

Said claim is 1500 feet long by 600 feet wide along the surface and claims 20 feet in a North direction and 1480 feet in the opposite direction from the point of discovery at which this Notice of Location is posted together with 300 feet on each side of the point of discovery.
The work of location consisted of making the maps as provided in NRS 517.040.

Agent

[Handwritten Signature]

BOOK 279 PAGE 521

OFFICIAL RECORDS
RECORDED AT THE REQUEST OF

Randall M. Robinson
95 JAN - 4 PM 3: 27

EUREKA COUNTY NEVADA
M.N. REBAL EATL. RECORDER
FILE NO. _____
FEES \$ 9.50

156451

BOOK 279 PAGE 521

156451

NOTICE AND CERTIFICATE OF LOCATION OF LOPE MINING CLAIM

KNOW ALL MEN BY THESE PRESENTS, That the undersigned hereby certified that:

Randall M. Robinson

879 Glen Valley Dr.

Sparks, NV 89434

has located the BF # 159 Lode Mining claim on the 6th day of December, 1994 whose dimensions are 600 feet by 1500 feet. By this Declaration and such location, the above named locator(s) claim all veins, lodes, ledges, deposits and surface ground within the boundaries of said claim.

Said claim is a Lode, it being situated in the above mentioned County and State, and it is distinctly marked on the ground so that its boundaries may be readily traced by four substantial posts or monuments, and is more particularly described as follows:
Beginning at the NE Corner (Cor. No. 1), thence 1500 feet to the SE Corner (Cor. 2), thence 600 feet to the SW Corner (Cor. 3), thence 1500 feet to the NW Corner (Cor. 4), thence 600 feet to the Point of Beginning.

To tie this claim to a Public Survey, the NE Corner (Cor. No. 1) of this claim lies approximately 22700 feet North and 2100 feet West from the Southwest Corner of Section 19, T. 20 N., R. 52 E., M.D.B.M.

This claim is located all or in part of the following quarter section(s):

NW 1/4, Section 1	T. 20 N., R. 51 E., M.D.B.M.
NE 1/4, Section 1	T. 20 N., R. 51 E., M.D.B.M.
SE 1/4, Section 31	T. 21 N., R. 52 E., M.D.B.M.
SW 1/4, Section 31	T. 21 N., R. 52 E., M.D.B.M.

in EUREKA County, State of Nevada.

Said claim is 1500 feet long by 600 feet wide along the surface and claims 20 feet in a South direction and 1480 feet in the opposite direction from the point of discovery at which this Notice of Location is posted together with 300 feet on each side of the point of discovery.
The work of location consisted of making the maps as provided in NRS 517.040.

Agent

Randall M. Robinson

BOOK 279 PAGE 522

OFFICIAL RECORDS

RECORDED AT THE REQUEST OF
Randall M. Robinson

95 JAN -4 PM 3: 27

EUREKA COUNTY NEVADA
M.N. REGALATI, RECORDER

FILE NO. FEES 9.50

**NOTICE AND CERTIFICATE OF LOCATION
OF LOPE MINING CLAIM**

KNOW ALL MEN BY THESE PRESENTS, That the undersigned hereby certified that:

Randall M. Robinson
879 Glen Valley Dr.
Sparks, NV 89434

has located the BF # 160 Lode Mining claim on the 6th day of December, 1994 whose dimensions are 600 feet by 1500 feet. By this Declaration and such location, the above named locator(s) claim all veins, lodes, ledges, deposits and surface ground within the boundaries of said claim.

Said claim is a Lode, it being situated in the above mentioned County and State, and it is distinctly marked on the ground so that its boundaries may be readily traced by four substantial posts or monuments, and is more particularly described as follows:
Beginning at the NE Corner (Cor. No. 1), thence 1500 feet to the SE Corner (Cor. 2), thence 600 feet to the SW Corner (Cor. 3), thence 1500 feet to the NW Corner (Cor. 4), thence 600 feet to the Point of Beginning.

To tie this claim to a Public Survey, the NE Corner (Cor. No. 1) of this claim lies approximately 21200 feet North and 2100 feet West from the Southwest Corner of Section 19, T. 20N., R. 52E., M.D.B.M.

This claim is located all or in part of the following quarter section(s):

NW 1/4, Section	T. 20	N., R. 51	E., M.D.B.M.
NE 1/4, Section	T. 20	N., R. 51	E., M.D.B.M.
SE 1/4, Section	T. 20	N., R. 51	E., M.D.B.M.
SW 1/4, Section	T. 20	N., R. 51	E., M.D.B.M.

in EUREKA County, State of Nevada.

Said claim is 1500 feet long by 600 feet wide along the surface and claims 20 feet in a North direction and 1480 feet in the opposite direction from the point of discovery at which this Notice of Location is posted together with 300 feet on each side of the point of discovery.
The work of location consisted of making the maps as provided in NRS 517.040.

Agent

Randall M. Robinson

BOOK 279 PAGES 23

156453

EUREKA COUNTY NEVADA
M.N. REBAL EATL, RECORDER
FILE NO. FEES 9.50

BOOK 279 PAGE 523
OFFICIAL RECORDS
RECORDED AT THE REQUEST OF
Randall M. Robinson
95 JAN - 4 PM 3: 27

156453

NOTICE AND CERTIFICATE OF LOCATION
OF LODE MINING CLAIM

KNOW ALL MEN BY THESE PRESENTS, That the undersigned hereby certified that:

Randall M. Robinson

879 Glen Valley Dr.

Sparks, NV 89434

has located the BF # 161 Lode Mining claim on the 6th day of December, 1994 whose dimensions are 600 feet by 1500 feet. By this Declaration and such location, the above named locator(s) claim all veins, lodes, ledges, deposits and surface ground within the boundaries of said claim.

Said claim is a Lode, it being situated in the above mentioned County and State, and it is distinctly marked on the ground so that its boundaries may be readily traced by four substantial posts or monuments, and is more particularly described as follows:
Beginning at the NE Corner (Cor. No. 1), thence 1500 feet to the SE Corner (Cor. 2), thence 600 feet to the SW Corner (Cor. 3), thence 1500 feet to the NW Corner (Cor. 4), thence 600 feet to the Point of Beginning.

To tie this claim to a Public Survey, the NE Corner (Cor. No. 1) of this claim lies approximately 22700 feet North and 1500 feet West from the Southwest Corner of Section 19, T. 20 N., R. 52 E., M.D.B.M.

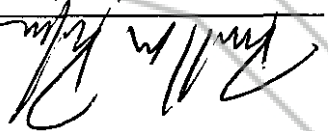
This claim is located all or in part of the following quarter section(s):

NW 1/4, Section	T. 20	N., R. 51	E., M.D.B.M.
NE 1/4, Section	T. 20	N., R. 51	E., M.D.B.M.
SE 1/4, Section	T. 21	N., R. 52	E., M.D.B.M.
SW 1/4, Section	T. 21	N., R. 52	E., M.D.B.M.

in EUREKA County, State of Nevada.

Said claim is 1500 feet long by 600 feet wide along the surface and claims 20 feet in a South direction and 1480 feet in the opposite direction from the point of discovery at which this Notice of Location is posted together with 300 feet on each side of the point of discovery.
The work of location consisted of making the maps as provided in NRS 517.040.

Agent



BOOK 279 PAGE 524

OFFICIAL RECORDS
RECORDED AT THE REQUEST OF

Randall M. Robinson
95 JAN - 4 PM 3: 27

EUREKA COUNTY NEVADA
M.N. REBALANCE RECORDER
FILE NO. 9.50
FEES

NOTICE AND CERTIFICATE OF LOCATION
OF LODE MINING CLAIM

KNOW ALL MEN BY THESE PRESENTS, That the undersigned hereby certified that:

Randall M. Robinson

879 Glen Valley Dr.

Sparks, NV 89434

has located the BF # 162 Lode Mining claim on the 6th day of December, 1994 whose dimensions are 600 feet by 1500 feet. By this Declaration and such location, the above named locator(s) claim all veins, lodes, ledges, deposits and surface ground within the boundaries of said claim.

Said claim is a Lode, it being situated in the above mentioned County and State, and it is distinctly marked on the ground so that its boundaries may be readily traced by four substantial posts or monuments, and is more particularly described as follows:
Beginning at the NE Corner (Cor. No. 1), thence 1500 feet to the SE Corner (Cor. 2), thence 600 feet to the SW Corner (Cor. 3), thence 1500 feet to the NW Corner (Cor. 4), thence 600 feet to the Point of Beginning.

To tie this claim to a Public Survey, the NE Corner (Cor. No. 1) of this claim lies approximately 21200 feet North and 1500 feet West from the Southwest Corner of Section 19, T. 20 N., R. 52E, M.D.B.M.

This claim is located all or in part of the following quarter section(s):

NW 1/4, Section 1, T. 20 N., R. 51 E., M.D.B.M.

NE 1/4, Section 1, T. 20 N., R. 51 E., M.D.B.M.

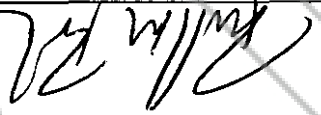
SE 1/4, Section 1, T. 20 N., R. 51 E., M.D.B.M.

SW 1/4, Section 1, T. 20 N., R. 51 E., M.D.B.M.

in EUREKA County, State of Nevada.

Said claim is 1500 feet long by 600 feet wide along the surface and claims 20 feet in a North direction and 1480 feet in the opposite direction from the point of discovery at which this Notice of Location is posted together with 300 feet on each side of the point of discovery.
The work of location consisted of making the maps as provided in NRS 517.040.

Agent



BOOK 279 PAGE 525
OFFICIAL RECORDS
RECORDED AT THE REQUEST OF
Randall M. Robinson
95 JAN - 4 PM 3: 27
EUREKA COUNTY NEVADA
M.N. REBAL EATL. RECORDER
FILE NO. 156455
FEES 9.50

NOTICE AND CERTIFICATE OF LOCATION
OF LOPE MINING CLAIM

KNOW ALL MEN BY THESE PRESENTS, That the undersigned hereby certified that:

Randall M. Robinson

879 Glen Valley Dr.

Sparks, NV 89434

has located the BF # 163 Lode Mining claim on the 6th day of December, 1994 whose dimensions are 600 feet by 1500 feet. By this Declaration and such location, the above named locator(s) claim all veins, lodes, ledges, deposits and surface ground within the boundaries of said claim.

Said claim is a Lode, it being situated in the above mentioned County and State, and it is distinctly marked on the ground so that its boundaries may be readily traced by four substantial posts or monuments, and is more particularly described as follows:
Beginning at the NE Corner (Cor. No. 1), thence 1500 feet to the SE Corner (Cor. 2), thence 600 feet to the SW Corner (Cor. 3), thence 1500 feet to the NW Corner (Cor. 4), thence 600 feet to the Point of Beginning.

To tie this claim to a Public Survey, the NE Corner (Cor. No. 1) of this claim lies approximately 22700 feet North and 400 feet West from the Southwest Corner of Section 19, T. 20 N., R. 52E, M.D.B.M.

This claim is located all or in part of the following quarter section(s):

NW 1/4, Section 1	T. 20 N., R. 51 E., M.D.B.M.
NE 1/4, Section 1	T. 20 N., R. 51 E., M.D.B.M.
SE 1/4, Section 31	T. 21 N., R. 52 E., M.D.B.M.
SW 1/4, Section 31	T. 21 N., R. 52 E., M.D.B.M.

in EUREKA County, State of Nevada.

Said claim is 1500 feet long by 600 feet wide along the surface and claims 20 feet in a South direction and 1480 feet in the opposite direction from the point of discovery at which this Notice of Location is posted together with 300 feet on each side of the point of discovery.
The work of location consisted of making the maps as provided in NRS 517.040.

Agent

Randall M. Robinson

BOOK 279 PAGE 526

OFFICIAL RECORDS

RECORDED AT THE REQUEST OF

Randall M. Robinson

95 JAN -4 PM 3:28

EUREKA COUNTY NEVADA
M.N. REBAL EATL. RECORDER

FILE NO. 950
FEES 9.50

NOTICE AND CERTIFICATE OF LOCATION
OF LOBE MINING CLAIM

KNOW ALL MEN BY THESE PRESENTS, That the undersigned hereby certified that:

Randall M. Robinson

879 Glen Valley Dr.

Sparks, NV 89434

has located the BF # 164 Lode Mining claim on the 6th day of December, 1994 whose dimensions are 600 feet by 1500 feet. By this Declaration and such location, the above named locator(s) claim all veins, lodes, ledges, deposits and surface ground within the boundaries of said claim.

Said claim is a Lode, it being situated in the above mentioned County and State, and it is distinctly marked on the ground so that its boundaries may be readily traced by four substantial posts or monuments, and is more particularly described as follows:
Beginning at the NE Corner (Cor. No. 1), thence 1500 feet to the SE Corner (Cor. 2), thence 600 feet to the SW Corner (Cor. 3), thence 1500 feet to the NW Corner (Cor. 4), thence 600 feet to the Point of Beginning.

To tie this claim to a Public Survey, the NE Corner (Cor. No. 1) of this claim lies approximately 21200 feet North and 900 feet West from the Southwest Corner of Section 19, T. 20 N., R. 52 E., M.D.B.M.

This claim is located all or in part of the following quarter section(s):

NW 1/4, Section	T. 20	N. R. 51	E., M.D.B.M.
NE 1/4, Section	T. 20	N. R. 51	E., M.D.B.M.
SE 1/4, Section	T. 20	N. R. 51	E., M.D.B.M.
SW 1/4, Section	T. 20	N. R. 51	E., M.D.B.M.

in EUREKA County, State of Nevada.

Said claim is 1500 feet long by 600 feet wide along the surface and claims 20 feet in a North direction and 1480 feet in the opposite direction from the point of discovery at which this Notice of Location is posted together with 300 feet on each side of the point of discovery.
The work of location consisted of making the maps as provided in NRS 517.040.

Agent

Randall M. Robinson

BOOK 279 PAGE 527

OFFICIAL RECORDS

RECORDED AT THE REQUEST OF

Randall M. Robinson

95 JAN -4 PM 3: 28

EUREKA COUNTY NEVADA

M.N. REBAL EATI, RECORDER

FILE NO. FEES 7.50

NOTICE AND CERTIFICATE OF LOCATION
OF LODE MINING CLAIM

KNOW ALL MEN BY THESE PRESENTS, That the undersigned hereby certified that:

Randall M. Robinson

879 Glen Valley Dr.

Sparks, NV 89434

has located the BF # 165 Lode Mining claim on the 7th day of December, 1994 whose dimensions are 600 feet by 1500 feet. By this Declaration and such location, the above named locator(s) claim all veins, lodes, ledges, deposits and surface ground within the boundaries of said claim.

Said claim is a Lode, it being situated in the above mentioned County and State, and it is distinctly marked on the ground so that its boundaries may be readily traced by four substantial posts or monuments, and is more particularly described as follows:
Beginning at the NE Corner (Cor. No. 1), thence 1500 feet to the SE Corner (Cor. 2), thence 600 feet to the SW Corner (Cor. 3), thence 1500 feet to the NW Corner (Cor. 4), thence 600 feet to the Point of Beginning.

To tie this claim to a Public Survey, the NE Corner (Cor. No. 1) of this claim lies approximately 19700 feet North and 2700 feet West from the Southwest Corner of Section 19, T. 20 N., R. 52 E., M.D.B.M.

This claim is located all or in part of the following quarter section(s):

NW 1/4, Section 1	T. 20	N. R. 51	E., M.D.B.M.
NE 1/4, Section 1	T. 20	N. R. 51	E., M.D.B.M.
SE 1/4, Section 1	T. 20	N. R. 51	E., M.D.B.M.
SW 1/4, Section 1	T. 20	N. R. 51	E., M.D.B.M.

in EUREKA County, State of Nevada.

Said claim is 1500 feet long by 600 feet wide along the surface and claims 20 feet in a South direction and 1480 feet in the opposite direction from the point of discovery at which this Notice of Location is posted together with 300 feet on each side of the point of discovery.
The work of location consisted of making the maps as provided in NRS 517.040.

Agent

Randall M. Robinson

BOOK 279 PAGE 528

OFFICIAL RECORDS

RECORDED AT THE REQUEST OF

Randall M. Robinson

95 JAN -4 PM 3:28

EUREKA COUNTY NEVADA
M.N. REBALATI, RECORDER

FEES \$9.50

156458

BOOK 279 PAGES 28

NOTICE AND CERTIFICATE OF LOCATION
OF LOPE MINING CLAIM

KNOW ALL MEN BY THESE PRESENTS, That the undersigned hereby certified that:

Randall M. Robinson

879 Glen Valley Dr.

Sparks, NV 89434

has located the BF # 166 7th Lode Mining claim on the 7 day of December, 1994 whose dimensions are 600 feet by 1500 feet. By this Declaration and such location, the above named locator(s) claim all veins, lodes, ledges, deposits and surface ground within the boundaries of said claim.

Said claim is a Lode, it being situated in the above mentioned County and State, and it is distinctly marked on the ground so that its boundaries may be readily traced by four substantial posts or monuments, and is more particularly described as follows:
Beginning at the NE Corner (Cor. No. 1), thence 1500 feet to the SE Corner (Cor. 2), thence 600 feet to the SW Corner (Cor. 3), thence 1500 feet to the NW Corner (Cor. 4), thence 600 feet to the Point of Beginning.

To the this claim to a Public Survey, the NE Corner (Cor. No. 1) of this claim lies approximately 19700 feet North and 2100 feet West from the Southwest Corner of Section 19, T. 20 N., R. 52 E., M.D.B.M.

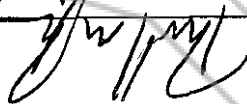
This claim is located all or in part of the following quarter section(s):

NW 1/4, Section 1	T. 20	N., R. 51	E., M.D.B.M.
NE 1/4, Section 1	T. 20	N., R. 51	E., M.D.B.M.
SE 1/4, Section 1	T. 20	N., R. 51	E., M.D.B.M.
SW 1/4, Section 1	T. 20	N., R. 51	E., M.D.B.M.

in EUREKA County, State of Nevada.

Said claim is 1500 feet long by 600 feet wide along the surface and claims 20 feet in a South direction and 1480 feet in the opposite direction from the point of discovery at which this Notice of Location is posted together with 300 feet on each side of the point of discovery.
The work of location consisted of making the maps as provided in NRS 517.040.

Agent



BOOK 279 PAGE 529

OFFICIAL RECORDS

RECORDED AT THE REQUEST OF

Randall M. Robinson
95 JAN - 4 PM 3: 28

EUREKA COUNTY NEVADA
M.N. REBALCATEL, RECORDER
FILE NO.

FEES \$9.50

NOTICE AND CERTIFICATE OF LOCATION
OF LOPE MINING CLAIM

KNOW ALL MEN BY THESE PRESENTS, That the undersigned hereby certified that:

Randall M. Robinson

879 Glen Valley Dr.

Sparks, NV 89434

has located the BF # 167 Lode Mining claim on the 2nd day of December, 1994 whose dimensions are 600 feet by 1500 feet. By this Declaration and such location, the above named locator(s) claim all veins, lodes, ledges, deposits and surface ground within the boundaries of said claim.

Said claim is a Lode, it being situated in the above mentioned County and State, and it is distinctly marked on the ground so that its boundaries may be readily traced by four substantial posts or monuments, and is more particularly described as follows:
Beginning at the NE Corner (Cor. No. 1), thence 1500 feet to the SE Corner (Cor. 2), thence 600 feet to the SW Corner (Cor. 3), thence 1500 feet to the NW Corner (Cor. 4), thence 600 feet to the Point of Beginning.

To tie this claim to a Public Survey, the NE Corner (Cor. No. 1) of this claim lies approximately 19700 feet North and 1500 feet West from the Southwest Corner of Section 19, T. 20 N., R. 52 E., M.D.B.M.

This claim is located all or in part of the following quarter section(s):

NW 1/4, Section	T. 20	N. R. 51	E., M.D.B.M.
NE 1/4, Section	T. 20	N. R. 51	E., M.D.B.M.
SE 1/4, Section	T. 20	N. R. 51	E., M.D.B.M.
SW 1/4, Section	T. 20	N. R. 51	E., M.D.B.M.

in EUREKA County, State of Nevada.

Said claim is 1500 feet long by 600 feet wide along the surface and claims 20 feet in a South direction and 1480 feet in the opposite direction from the point of discovery at which this Notice of Location is posted together with 300 feet on each side of the point of discovery.
The work of location consisted of making the maps as provided in NRS 517.040.

Agent

Randall M. Robinson

BOOK 279 PAGE 530

OFFICIAL RECORDS

RECORDED AT THE REQUEST OF

Randall M. Robinson

95 JAN - 4 PM 3: 29

EUREKA COUNTY NEVADA
M.N. REBAL. RECORDER

FEES 9.50

NOTICE AND CERTIFICATE OF LOCATION
OF LODE MINING CLAIM

KNOW ALL MEN BY THESE PRESENTS, That the undersigned hereby certified that:

Randall M. Robinson

879 Glen Valley Dr.

Sparks, NV 89434

has located the BF # 168 Lode Mining claim on the 7th day of December, 1994 whose dimensions are 600 feet by 1500 feet. By this Declaration and such location, the above named locator(s) claim all veins, lodes, ledges, deposits and surface ground within the boundaries of said claim.

Said claim is a Lode, it being situated in the above mentioned County and State, and it is distinctly marked on the ground so that its boundaries may be readily traced by four substantial posts or monuments, and is more particularly described as follows:
Beginning at the NE Corner (Cor. No. 1), thence 1500 feet to the SE Corner (Cor. 2), thence 600 feet to the SW Corner (Cor. 3), thence 1500 feet to the NW Corner (Cor. 4), thence 600 feet to the Point of Beginning.

To tie this claim to a Public Survey, the NE Corner (Cor. No. 1) of this claim lies approximately 18200 feet North and 1500 feet West from the Southwest Corner of Section 19, T. 20 N., R. 52E, M.D.B.M.

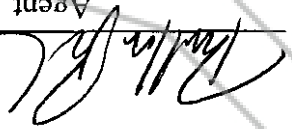
This claim is located all or in part of the following quarter section(s):

NW 1/4, Section _____, T. 20 N., R. 51 E., M.D.B.M.
NE 1/4, Section _____, T. 20 N., R. 51 E., M.D.B.M.
SE 1/4, Section 1, T. 20 N., R. 51 E., M.D.B.M.
SW 1/4, Section _____, T. 20 N., R. 51 E., M.D.B.M.

in _____ EUREKA County, State of Nevada.

Said claim is 1500 feet long by 600 feet wide along the surface and claims 20 feet in a North direction and 1480 feet in the opposite direction from the point of discovery at which this Notice of Location is posted together with 300 feet on each side of the point of discovery.
The work of location consisted of making the maps as provided in NRS 517.040.

Agent



BOOK 279 PAGE 531

OFFICIAL RECORDS

RECORDED AT THE REQUEST OF

Randall M. Robinson

95 JAN - 4 PM 3: 29

EUREKA COUNTY NEVADA
M.N. REBALVALI, RECORDER
FILE NO.

FEES 9.50

156461

BOOK 279 PAGE 531

**NOTICE AND CERTIFICATE OF LOCATION
OF LODGE MINING CLAIM**

KNOW ALL MEN BY THESE PRESENTS, That the undersigned hereby certified that:

Randall M. Robinson
879 Glen Valley Dr.
Sparks, NV 89434

has located the BF # 169 Lode Mining claim on the 7th day of December, 1994 whose dimensions are 600 feet by 1500 feet. By this Declaration and such location, the above named locator(s) claim all veins, lodes, ledges, deposits and surface ground within the boundaries of said claim.

Said claim is a Lode, it being situated in the above mentioned County and State, and it is distinctly marked on the ground so that its boundaries may be readily traced by four substantial posts or monuments, and is more particularly described as follows:
Beginning at the NE Corner (Cor. No. 1), thence 1500 feet to the SE Corner (Cor. 2), thence 600 feet to the SW Corner (Cor. 3), thence 1500 feet to the NW Corner (Cor. 4), thence 600 feet to the Point of Beginning.

To tie this claim to a Public Survey, the NE Corner (Cor. No. 1) of this claim lies approximately 19700 feet North and 900 feet West from the Southwest Corner of Section 19, T. 20N., R. 52E, M.D.B.M.


This claim is located all or in part of the following quarter section(s):

NW 1/4, Section	T. 20	N., R. 51	E., M.D.B.M.
NE 1/4, Section	T. 20	N., R. 51	E., M.D.B.M.
SE 1/4, Section	T. 20	N., R. 51	E., M.D.B.M.
SW 1/4, Section	T. 20	N., R. 51	E., M.D.B.M.

in EUREKA County, State of Nevada.

Said claim is 1500 feet long by 600 feet wide along the surface and claims 20 feet in a South direction and 1480 feet in the opposite direction from the point of discovery at which this Notice of Location is posted together with 300 feet on each side of the point of discovery.
The work of location consisted of making the maps as provided in NRS 517.040.

Agent



BOOK 279 PAGE 532
OFFICIAL RECORDS
RECORDED AT THE REQUEST OF
Randall M. Robinson
95 JAN -4 PM 3:29

EUREKA COUNTY NEVADA
M.N. REBALCANTI, RECORDER
FILE NO.

FEES \$ 9.50

156462

BOOK 279 PAGE 532

156462

**NOTICE AND CERTIFICATE OF LOCATION
OF LODE MINING CLAIM**

KNOW ALL MEN BY THESE PRESENTS, That the undersigned hereby certified that:

Randall M. Robinson

879 Glen Valley Dr.

Sparks, NV 89434

has located the BF # 170 Lode Mining claim on the 7 day of December, 1994 whose dimensions are 600 feet by 1500 feet. By this Declaration and such location, the above named locator(s) claim all veins, lodes, ledges, deposits and surface ground within the boundaries of said claim.

Said claim is a Lode, it being situated in the above mentioned County and State, and it is distinctly marked on the ground so that its boundaries may be readily traced by four substantial posts or monuments, and is more particularly described as follows:
Beginning at the NE Corner (Cor. No. 1), thence 1500 feet to the SE Corner (Cor. 2), thence 600 feet to the SW Corner (Cor. 3), thence 1500 feet to the NW Corner (Cor. 4), thence 600 feet to the Point of Beginning.

To the this claim to a Public Survey, the NE Corner (Cor. No. 1) of this claim lies approximately 18200 feet North and 400 feet West from the Southwest Corner of Section 19, T. 20N., R. 52E., M.D.B.M.

This claim is located all or in part of the following quarter section(s):

NW 1/4, Section	T. 20	N. R. 51	E., M.D.B.M.
NE 1/4, Section	T. 20	N. R. 51	E., M.D.B.M.
SE 1/4, Section	1	T. 20	N. R. 51
SW 1/4, Section	T. 20	N. R. 51	E., M.D.B.M.

in EUREKA County, State of Nevada.

Said claim is 1500 feet long by 600 feet wide along the surface and claims 20 feet in a North direction and 1480 feet in the opposite direction from the point of discovery at which this Notice of Location is posted together with 300 feet on each side of the point of discovery.
The work of location consisted of making the maps as provided in NRS 517.040.

Agent



BOOK 229 PAGE 533

OFFICIAL RECORDS

RECORDED AT THE REQUEST OF

Randall M. Robinson

95 JAN - 4 PM 3:29

EUREKA COUNTY NEVADA
H.M. REBALZATI, RECORDER

FEES

9.50

156463

BOOK 279 PAGES 33

156463