


156503

BOOK 280 PAGE 001

EUREKA COUNTY NEVADA
M.N. REBALATI, RECORDER
FILE NO. FEES 950

BOOK 280 PAGE 001
OFFICIAL RECORDS
RECORDED AT THE REQUEST OF
Randall M. Robinson
95 JAN - 9 PM 1:30

Agent



Said claim is 1500 feet long by 600 feet wide along the surface and claims 20 feet in a South direction and 1480 feet in the opposite direction from the point of discovery at which this Notice of Location is posted together with 300 feet on each side of the point of discovery.

The work of location consisted of making the maps as provided in NKS 517.040.

in EUREKA County, State of Nevada.

NW 1/4, Section 16, T. 25 N., R. 52 E., M.D.B.M.
NE 1/4, Section 16, T. 25 N., R. 52 E., M.D.B.M.
SE 1/4, Section 16, T. 25 N., R. 52 E., M.D.B.M.
SW 1/4, Section 16, T. 25 N., R. 52 E., M.D.B.M.

This claim is located all or in part of the following quarter section(s):

To tie this claim to a Public Survey, the NE Corner (Cor. No. 1) of this claim lies approximately 12000 feet South and 15300 feet East from the Southwest Corner of Section 31, T. 26 N., R. 52 E., M.D.B.M.

Said claim is a Lode, it being situated in the above mentioned County and State, and it is distinctly marked on the ground so that its boundaries may be readily traced by four substantial posts or monuments, and is more particularly described as follows:
Beginning at the NE Corner (Cor. No. 1), thence 1500 feet to the SE Corner (Cor. 2), thence 600 feet to the SW Corner (Cor. 3), thence 1500 feet to the NW Corner (Cor. 4), thence 600 feet to the Point of Beginning.

has located the AF # 1 Lode Mining claim on the 13 day of October, 1994 whose dimensions are 600 feet by 1500 feet. By this Declaration and such location, the above named locator(s) claim all veins, lodes, ledges, deposits and surface ground within the boundaries of said claim.

879 Glen Valley Dr.
Sparks, NV 89434
Randall M. Robinson

KNOW ALL MEN BY THESE PRESENTS, That the undersigned hereby certified that:

NOTICE AND CERTIFICATE OF LOCATION
OF LODGE MINING CLAIM

156503

NOTICE AND CERTIFICATE OF LOCATION
OF LODE MINING CLAIM

KNOW ALL MEN BY THESE PRESENTS, That the undersigned hereby certified that:

Randall M. Robinson

879 Glen Valley Dr.

Sparks, NV 89434

has located the AF # 2 Lode Mining claim on the 13 day of October, 1994 whose dimensions are 600 feet by 1500 feet. By this Declaration and such location, the above named locator(s) claim all veins, lodes, ledges, deposits and surface ground within the boundaries of said claim.

Said claim is a Lode, it being situated in the above mentioned County and State, and it is distinctly marked on the ground so that its boundaries may be readily traced by four substantial posts or monuments, and is more particularly described as follows:
Beginning at the NE Corner (Cor. No. 1), thence 1500 feet to the SE Corner (Cor. 2), thence 600 feet to the SW Corner (Cor. 3), thence 1500 feet to the NW Corner (Cor. 4), thence 600 feet to the Point of Beginning.

To tie this claim to a Public Survey, the NE Corner (Cor. No. 1) of this claim lies approximately 12000 feet South and 14700 feet East from the Southwest Corner of Section 31, T. 26 N, R. 52 E, M.D.B.M.

This claim is located all or in part of the following quarter section(s):

NW 1/4, Section 16, T. 25 N., R. 52 E., M.D.B.M.
NE 1/4, Section 16, T. 25 N., R. 52 E., M.D.B.M.
SE 1/4, Section 16, T. 25 N., R. 52 E., M.D.B.M.
SW 1/4, Section 16, T. 25 N., R. 52 E., M.D.B.M.

in EUREKA County, State of Nevada.

Said claim is 1500 feet long by 600 feet wide along the surface and claims 20 feet in a South direction and 1480 feet in the opposite direction from the point of discovery at which this Notice of Location is posted together with 300 feet on each side of the point of discovery.
The work of location consisted of making the maps as provided in NRS 517.040.

Agent

Randall M. Robinson

BOOK 280 PAGE 002

OFFICIAL RECORDS

RECORDED AT THE REQUEST OF
Randall M. Robinson

95 JAN - 9 PM 1:31

EUREKA COUNTY NEVADA
M.N. REBALANCE ORDER
FILE NO. FEES \$9.50

NOTICE AND CERTIFICATE OF LOCATION
OF LODE MINING CLAIM

KNOW ALL MEN BY THESE PRESENTS, That the undersigned hereby certified that:

Randall M. Robinson

879 Glen Valley Dr.

Sparks, NV 89434

has located the AF # 3 Lode Mining claim on the 13 day of October, 1994 whose dimensions are 600 feet by 1500 feet. By this Declaration and such location, the above named locator(s) claim all veins, lodes, ledges, deposits and surface ground within the boundaries of said claim.

Said claim is a Lode, it being situated in the above mentioned County and State, and it is distinctly marked on the ground so that its boundaries may be readily traced by four substantial posts or monuments, and is more particularly described as follows:
Beginning at the NE Corner (Cor. No. 1), thence 1500 feet to the SE Corner (Cor. 2), thence 600 feet to the SW Corner (Cor. 3), thence 1500 feet to the NW Corner (Cor. 4), thence 600 feet to the Point of Beginning.

To tie this claim to a Public Survey, the NE Corner (Cor. No. 1) of this claim lies approximately 12000 feet South and 19100 feet East from the Southwest Corner of Section 31, T. 26 N, R. 52E, M.D.B.M.

NW 1/4, Section 16, T. 25 N., R. 52 E., M.D.B.M.
NE 1/4, Section 16, T. 25 N., R. 52 E., M.D.B.M.
SE 1/4, Section 16, T. 25 N., R. 52 E., M.D.B.M.
SW 1/4, Section 16, T. 25 N., R. 52 E., M.D.B.M.

This claim is located all or in part of the following quarter section(s):

in EUREKA County, State of Nevada

Said claim is 1500 feet long by 600 feet wide along the surface and claims 20 feet in a South direction and 1480 feet in the opposite direction from the point of discovery at which this Notice of Location is posted together with 300 feet on each side of the point of discovery.
The work of location consisted of making the maps as provided in NRS 517.040.

Agent

Randall M. Robinson

BOOK 280 PAGE 003

OFFICIAL RECORDS

RECORDED AT THE REQUEST OF

Randall M. Robinson
95 JAN - 9 PM 1:31

EUREKA COUNTY NEVADA
M.N. REBALATI, RECORDER
FILE NO. FEES \$ 9.50

NOTICE AND CERTIFICATE OF LOCATION
OF LODE MINING CLAIM

KNOW ALL MEN BY THESE PRESENTS, That the undersigned hereby certified that:

Randall M. Robinson

879 Glen Valley Dr.

Sparks, NV 89434

has located the AF # 4 Lode Mining claim on the 13 day of October, 1994 whose dimensions are 600 feet by 1500 feet. By this Declaration and such location, the above named locator(s) claim all veins, lodes, ledges, deposits and surface ground within the boundaries of said claim.

Said claim is a Lode, it being situated in the above mentioned County and State, and it is distinctly marked on the ground so that its boundaries may be readily traced by four substantial posts or monuments, and is more particularly described as follows:
Beginning at the NE Corner (Cor. No. 1), thence 1500 feet to the SE Corner (Cor. 2), thence 600 feet to the SW Corner (Cor. 3), thence 1500 feet to the NW Corner (Cor. 4), thence 600 feet to the Point of Beginning.

To tie this claim to a Public Survey, the NE Corner (Cor. No. 1) of this claim lies approximately 1200 feet South and 1350 feet East from the Southwest Corner of Section 31, T. 26N, R. 52E, M.D.B.M.

This claim is located all or in part of the following quarter section(s):

NW 1/4, Section 16, T. 25 N., R. 52 E., M.D.B.M.
NE 1/4, Section 16, T. 25 N., R. 52 E., M.D.B.M.
SE 1/4, Section 16, T. 25 N., R. 52 E., M.D.B.M.
SW 1/4, Section 16, T. 25 N., R. 52 E., M.D.B.M.

in BURKEA County, State of Nevada.

Said claim is 1500 feet long by 600 feet wide along the surface and claims 20 feet in a South direction and 1480 feet in the opposite direction from the point of discovery at which this Notice of Location is posted together with 300 feet on each side of the point of discovery.
The work of location consisted of making the maps as provided in NRS 517.040.

Agent

Randall M. Robinson

EUREKA COUNTY NEVADA
M.N. REBALANCE, RECORDER
FEES \$9.50

BOOK 280 PAGE 004
OFFICIAL RECORDS
RECORDED AT THE REQUEST OF
Randall M. Robinson
95 JAN -9 PM 1:31

**NOTICE AND CERTIFICATE OF LOCATION
OF LODGE MINING CLAIM**

KNOW ALL MEN BY THESE PRESENTS, That the undersigned hereby certified that:

Randall M. Robinson

879 Glen Valley Dr.

Sparks, NV 89434

has located the AF # 5 Lode Mining claim on the 13 day of October, 1994 whose dimensions are 600 feet by 1500 feet. By this Declaration and such location, the above named locator(s) claim all veins, lodes, ledges, deposits and surface ground within the boundaries of said claim.

Said claim is a Lode, it being situated in the above mentioned County and State, and it is distinctly marked on the ground so that its boundaries may be readily traced by four substantial posts or monuments, and is more particularly described as follows:
Beginning at the NE Corner (Cor. No. 1), thence 1500 feet to the SE Corner (Cor. 2), thence 600 feet to the SW Corner (Cor. 3), thence 1500 feet to the NW Corner (Cor. 4), thence 600 feet to the Point of Beginning.

To tie this claim to a Public Survey, the NE Corner (Cor. No. 1) of this claim lies approximately 12000 feet South and 12900 feet East from the Southwest Corner of Section 31, T. 26 N., R. 52 E., M.D.B.M.

This claim is located all or in part of the following quarter section(s):

NW 1/4, Section 16, T. 25 N., R. 52 E., M.D.B.M.
NE 1/4, Section 16, T. 25 N., R. 52 E., M.D.B.M.
SE 1/4, Section 16, T. 25 N., R. 52 E., M.D.B.M.
SW 1/4, Section 16, T. 25 N., R. 52 E., M.D.B.M.

in EUREKA County, State of Nevada.

Said claim is 1500 feet long by 600 feet wide along the surface and claims 20 feet in a South direction and 1480 feet in the opposite direction from the point of discovery at which this Notice of Location is posted together with 300 feet on each side of the point of discovery.
The work of location consisted of making the maps as provided in NRS 517.040.

Agent

[Signature]

BOOK 280 PAGE 005
OFFICIAL RECORDS
RECORDED AT THE REQUEST OF
Randall M. Robinson
95 JAN - 9 PM 1:31

EUREKA COUNTY NEVADA
M.N. REBALVATI, RECORDER
FILE NO. _____
FEES \$950

156507

BOOK 280 PAGE 005

156507

NOTICE AND CERTIFICATE OF LOCATION
OF LODE MINING CLAIM

KNOW ALL MEN BY THESE PRESENTS, That the undersigned hereby certified that:

Randall M. Robinson

879 Glen Valley Dr.

Sparks, NV 89434

has located the AF # 6 Lode Mining claim on the 13 day of October, 1994 whose dimensions are 600 feet by 1500 feet. By this Declaration and such location, the above named locator(s) claim all veins, lodes, ledges, deposits and surface ground within the boundaries of said claim.

Said claim is a Lode, it being situated in the above mentioned County and State, and it is distinctly marked on the ground so that its boundaries may be readily traced by four substantial posts or monuments, and is more particularly described as follows:
Beginning at the NE Corner (Cor. No. 1), thence 1500 feet to the SE Corner (Cor. 2), thence 600 feet to the SW Corner (Cor. 3), thence 1500 feet to the NW Corner (Cor. 4), thence 600 feet to the Point of Beginning.

To tie this claim to a Public Survey, the NE Corner (Cor. No. 1) of this claim lies approximately 12000 feet South and 12300 feet East from the Southwest Corner of Section 31, T. 26 N., R. 52E, M.D.B.M.

This claim is located all or in part of the following quarter section(s):

NW 1/4, Section 16, T. 25 N., R. 52 E., M.D.B.M.
NE 1/4, Section 16, T. 25 N., R. 52 E., M.D.B.M.
SE 1/4, Section 16, T. 25 N., R. 52 E., M.D.B.M.
SW 1/4, Section 16, T. 25 N., R. 52 E., M.D.B.M.

in EUREKA County, State of Nevada.

Said claim is 1500 feet long by 600 feet wide along the surface and claims 20 feet in a South direction and 1480 feet in the opposite direction from the point of discovery at which this Notice of Location is posted together with 300 feet on each side of the point of discovery.
The work of location consisted of making the maps as provided in NRS 517.040.

Agent

Randall M. Robinson

BOOK 280 PAGE 006

OFFICIAL RECORDS

RECORDED AT THE REQUEST OF

Randall M. Robinson
95 JAN -9 PM 1:31

EUREKA COUNTY NEVADA
M.N. REBALERTI, RECORDER
FILE NO. FEES \$9.50

NOTICE AND CERTIFICATE OF LOCATION
OF LODGE MINING CLAIM

KNOW ALL MEN BY THESE PRESENTS, That the undersigned hereby certified that:

Randall M. Robinson

879 Glen Valley Dr.

Sparks, NV 89434

has located the AF # 7 Lodge Mining claim on the 13 day of October, 1994 whose dimensions are 600 feet by 1500 feet. By this Declaration and such location, the above named locator(s) claim all veins, lodes, ledges, deposits and surface ground within the boundaries of said claim.

Said claim is a Lode, it being situated in the above mentioned County and State, and it is distinctly marked on the ground so that its boundaries may be readily traced by four substantial posts or monuments, and is more particularly described as follows:
Beginning at the NE Corner (Cor. No. 1), thence 1500 feet to the SE Corner (Cor. 2), thence 600 feet to the SW Corner (Cor. 3), thence 1500 feet to the NW Corner (Cor. 4), thence 600 feet to the Point of Beginning.

To tie this claim to a Public Survey, the NE Corner (Cor. No. 1) of this claim lies approximately 12000 feet South and 11700 feet East from the Southwest Corner of Section 31, T. 26 N., R. 52 E., M.D.B.M.

This claim is located all or in part of the following quarter section(s):

NW 1/4, Section 16, T. 25 N., R. 52 E., M.D.B.M.
NE 1/4, Section 17, T. 25 N., R. 52 E., M.D.B.M.
SE 1/4, Section 17, T. 25 N., R. 52 E., M.D.B.M.
SW 1/4, Section 16, T. 25 N., R. 52 E., M.D.B.M.

in EUREKA County, State of Nevada.

Said claim is 1500 feet long by 600 feet wide along the surface and claims 20 feet in a South direction and 1480 feet in the opposite direction from the point of discovery at which this Notice of Location is posted together with 300 feet on each side of the point of discovery.
The work of location consisted of making the maps as provided in NRS 517.040.

Agent

Randall M. Robinson

BOOK 280 PAGE 007

PAGE 007

OFFICIAL RECORDS

RECORDED AT THE REQUEST OF

Randall M. Robinson

95 JAN -9 PM 1:31

EUREKA COUNTY NEVADA

M.N. REBAL EATI, RECORDER

FILE NO. FEES \$9.50

NOTICE AND CERTIFICATE OF LOCATION
OF LODGE MINING CLAIM

KNOW ALL MEN BY THESE PRESENTS, That the undersigned hereby certified that:

Randall M. Robinson

879 Glen Valley Dr.

Sparks, NV 89434

has located the AF # 8 Lodge Mining claim on the 13 day of October, 1994 whose dimensions are 600 feet by 1500 feet. By this Declaration and such location, the above named locator(s) claim all veins, lodes, ledges, deposits and surface ground within the boundaries of said claim.

Said claim is a Lode, it being situated in the above mentioned County and State, and it is distinctly marked on the ground so that its boundaries may be readily traced by four substantial posts or monuments, and is more particularly described as follows:
Beginning at the NE Corner (Cor. 1), thence 1500 feet to the SE Corner (Cor. 2), thence 600 feet to the SW Corner (Cor. 3), thence 1500 feet to the NW Corner (Cor. 4), thence 600 feet to the Point of Beginning.

To tie this claim to a Public Survey, the NE Corner (Cor. No. 1) of this claim lies approximately 12000 feet South and 11100 feet East from the Southwest Corner of Section 31, T. 26 N., R. 52E, M.D.B.M.

This claim is located all or in part of the following quarter section(s):
NW 1/4, Section 17, T. 25 N., R. 52 E., M.D.B.M.
NE 1/4, Section 17, T. 25 N., R. 52 E., M.D.B.M.
SE 1/4, Section 17, T. 25 N., R. 52 E., M.D.B.M.
SW 1/4, Section 17, T. 25 N., R. 52 E., M.D.B.M.

in EUREKA County, State of Nevada.

Said claim is 1500 feet long by 600 feet wide along the surface and claims 20 feet in a South direction and 1480 feet in the opposite direction from the point of discovery at which this Notice of Location is posted together with 300 feet on each side of the point of discovery.
The work of location consisted of making the maps as provided in NRS 517.040.

Agent

Randall M. Robinson

BOOK 280 PAGE 008

OFFICIAL RECORDS
RECORDED AT THE REQUEST OF

Randall M. Robinson

95 JAN - 9 PM 1:31

EUREKA COUNTY NEVADA
M.N. REBALATI, RECORDER
FILE NO. FEES \$9.50

NOTICE AND CERTIFICATE OF LOCATION
OF LODE MINING CLAIM

KNOW ALL MEN BY THESE PRESENTS, That the undersigned hereby certified that:

Randall M. Robinson

879 Glen Valley Dr.

Sparks, NV 89434

has located the AF # 9 Lode Mining claim on the 13 day of October, 1994 whose dimensions are 600 feet by 1500 feet. By this Declaration and such location, the above named locator(s) claim all veins, lodes, ledges, deposits and surface ground within the boundaries of said claim.

Said claim is a Lode, it being situated in the above mentioned County and State, and it is distinctly marked on the ground so that its boundaries may be readily traced by four substantial posts or monuments, and is more particularly described as follows:
Beginning at the NE Corner (Cor. No. 1), thence 1500 feet to the SE Corner (Cor. 2), thence 600 feet to the SW Corner (Cor. 3), thence 1500 feet to the NW Corner (Cor. 4), thence 600 feet to the Point of Beginning.

To the this claim to a Public Survey, the NE Corner (Cor. No. 1) of this claim lies approximately 12000 feet South and 10500 feet East from the Southwest Corner of Section 31, T. 26 N., R. 52E, M.D.B.M.

This claim is located all or in part of the following quarter section(s):

NW 1/4, Section 17, T. 25 N., R. 52 E., M.D.B.M.
NE 1/4, Section 17, T. 25 N., R. 52 E., M.D.B.M.
SE 1/4, Section 17, T. 25 N., R. 52 E., M.D.B.M.
SW 1/4, Section 17, T. 25 N., R. 52 E., M.D.B.M.

in EUREKA County, State of Nevada.

Said claim is 1500 feet long by 600 feet wide along the surface and claims 20 feet in a South direction and 1480 feet in the opposite direction from the point of discovery at which this Notice of Location is posted together with 300 feet on each side of the point of discovery.
The work of location consisted of making the maps as provided in NRS 517.040.

Agent

Randall M. Robinson

BOOK 280 PAGE 9

OFFICIAL RECORDS

RECORDED AT THE REQUEST OF

Randall M. Robinson

95 JAN -9 PM 1:31

EUREKA COUNTY NEVADA

M.N. REBALCATION ORDER

FILE NO.

FEES \$9.50

NOTICE AND CERTIFICATE OF LOCATION
OF LODGE MINING CLAIM

KNOW ALL MEN BY THESE PRESENTS, That the undersigned hereby certified that:

Randall M. Robinson

879 Glen Valley Dr.

Sparks, NV 89434

has located the AF # 10 Lode Mining claim on the 13 day of October, 1994 whose dimensions are 600 feet by 1500 feet. By this Declaration and such location, the above named locator(s) claim all veins, lodes, ledges, deposits and surface ground within the boundaries of said claim.

Said claim is a Lode, it being situated in the above mentioned County and State, and it is distinctly marked on the ground so that its boundaries may be readily traced by four substantial posts or monuments, and is more particularly described as follows:
Beginning at the NE Corner (Cor. No. 1), thence 1500 feet to the SE Corner (Cor. 2), thence 600 feet to the SW Corner (Cor. 3), thence 1500 feet to the NW Corner (Cor. 4), thence 600 feet to the Point of Beginning.

To tie this claim to a Public Survey, the NE Corner (Cor. No. 1) of this claim lies approximately 12000 feet South and 9900 feet East from the Southwest Corner of Section 31, T. 26 N, R. 52E, M.D.B.M.

This claim is located all or in part of the following quarter section(s):

NW 1/4, Section 17, T. 25 N, R. 52 E, M.D.B.M.
NE 1/4, Section 17, T. 25 N, R. 52 E, M.D.B.M.
SE 1/4, Section 17, T. 25 N, R. 52 E, M.D.B.M.
SW 1/4, Section _____, T. 25 N, R. 52 E, M.D.B.M.

in EUREKA County, State of Nevada.

Said claim is 1500 feet long by 600 feet wide along the surface and claims 20 feet in a South direction and 1480 feet in the opposite direction from the point of discovery at which this Notice of Location is posted together with 300 feet on each side of the point of discovery.
The work of location consisted of making the maps as provided in NRS 517.040.

Agent

Randall M. Robinson

BOOK 280 PAGE 010

OFFICIAL RECORDS

RECORDED AT THE REQUEST OF

Randall M. Robinson

95 JAN -9 PM 1:37

EUREKA COUNTY NEVADA
M.M. REBALZATI, RECORDER

FILE NO: _____
FEES \$ 9.50

NOTICE AND CERTIFICATE OF LOCATION
OF LODGE MINING CLAIM

KNOW ALL MEN BY THESE PRESENTS, That the undersigned hereby certified that:

Randall M. Robinson

879 Glen Valley Dr.

Sparks, NV 89434

has located the AF # 11 Lode Mining claim on the 13 day of October, 1994 whose dimensions are 600 feet by 1500 feet. By this Declaration and such location, the above named locator(s) claim all veins, lodes, ledges, deposits and surface ground within the boundaries of said claim.

Said claim is a Lode, it being situated in the above mentioned County and State, and it is distinctly marked on the ground so that its boundaries may be readily traced by four substantial posts or monuments, and is more particularly described as follows:
Beginning at the NE Corner (Cor. No. 1), thence 1500 feet to the SE Corner (Cor. 2), thence 600 feet to the SW Corner (Cor. 3), thence 1500 feet to the NW Corner (Cor. 4), thence 600 feet to the Point of Beginning.

To tie this claim to a Public Survey, the NE Corner (Cor. No. 1) of this claim lies approximately 12000 feet South and 9300 feet East from the Southwest Corner of Section 31, T. 26 N, R. 52 E, M.D.B.M.

This claim is located all or in part of the following quarter section(s):

NW 1/4, Section 17, T. 25 N, R. 52 E, M.D.B.M.
NE 1/4, Section 17, T. 25 N, R. 52 E, M.D.B.M.
SE 1/4, Section 17, T. 25 N, R. 52 E, M.D.B.M.
SW 1/4, Section 17, T. 25 N, R. 52 E, M.D.B.M.

in EUREKA County, State of Nevada.

Said claim is 1500 feet long by 600 feet wide along the surface and claims 20 feet in a South direction and 1480 feet in the opposite direction from the point of discovery at which this Notice of Location is posted together with 300 feet on each side of the point of discovery.
The work of location consisted of making the maps as provided in NRS 517.040.

Agent

Randall M. Robinson

BOOK 280 PAGE 011
OFFICIAL RECORDS
RECORDED AT THE REQUEST OF
Randall M. Robinson
95 JAN - 9 PM 1: 37
EUREKA COUNTY NEVADA
M.N. REBAL EATI. RECORDER
FILE NO. _____
FEES \$ 9.50
156513

NOTICE AND CERTIFICATE OF LOCATION
OF LODGE MINING CLAIM

KNOW ALL MEN BY THESE PRESENTS, That the undersigned hereby certified that:

Randall M. Robinson

879 Glen Valley Dr.

Sparks, NV 89434

has located the AF # 12 Lodge Mining claim on the 13 day of October, 1994 whose dimensions are 600 feet by 1500 feet. By this Declaration and such location, the above named locator(s) claim all veins, lodes, ledges, deposits and surface ground within the boundaries of said claim.

Said claim is a Lode it being situated in the above mentioned County and State, and it is distinctly marked on the ground so that its boundaries may be readily traced by four substantial posts or monuments, and is more particularly described as follows:
Beginning at the NE Corner (Cor. No. 1), thence 1500 feet to the SE Corner (Cor. 2), thence 600 feet to the SW Corner (Cor. 3), thence 1500 feet to the NW Corner (Cor. 4), thence 600 feet to the Point of Beginning.

To tie this claim to a Public Survey, the NE Corner (Cor. No. 1) of this claim lies approximately 12000 feet South and 8700 feet East from the Southwest Corner of Section 31, T. 26 N., R. 52 E., M.D.B.M.

This claim is located all or in part of the following quarter section(s):

NW 1/4, Section 17, T. 25 N., R. 52 E., M.D.B.M.
NE 1/4, Section _____, T. 25 N., R. 52 E., M.D.B.M.
SE 1/4, Section _____, T. 25 N., R. 52 E., M.D.B.M.
SW 1/4, Section 17, T. 25 N., R. 52 E., M.D.B.M.

in EUREKA County, State of Nevada.

Said claim is 1500 feet long by 600 feet wide along the surface and claims 20 feet in a South direction and 1480 feet in the opposite direction from the point of discovery at which this Notice of Location is posted together with 300 feet on each side of the point of discovery.
The work of location consisted of making the maps as provided in NRS 517.040.

Agent

Randall M. Robinson

BOOK 280 PAGE 012
OFFICIAL RECORDS
RECORDED AT THE REQUEST OF
Randall M. Robinson
95 JAN - 9 PM 1:37
EUREKA COUNTY NEVADA
M.N. REBAL EATL. RECORDER
FILE NO. _____
FEES 9.50
156514

NOTICE AND CERTIFICATE OF LOCATION
OF LODGE MINING CLAIM

KNOW ALL MEN BY THESE PRESENTS, That the undersigned hereby certified that:

Randall M. Robinson

879 Glen Valley Dr.

Sparks, NV 89434

has located the AF # 13 Lodge Mining claim on the 13 day of October, 1994 whose dimensions are 600 feet by 1500 feet. By this Declaration and such location, the above named locator(s) claim all veins, lodes, ledges, deposits and surface ground within the boundaries of said claim.

Said claim is a Lodge it being situated in the above mentioned County and State, and it is distinctly marked on the ground so that its boundaries may be readily traced by four substantial posts or monuments, and is more particularly described as follows:
Beginning at the NE Corner (Cor. No. 1), thence 1500 feet to the SE Corner (Cor. 2), thence 600 feet to the SW Corner (Cor. 3), thence 1500 feet to the NW Corner (Cor. 4), thence 600 feet to the Point of Beginning.

To tie this claim to a Public Survey, the NE Corner (Cor. No. 1) of this claim lies approximately 12000 feet South and 8100 feet East from the Southwest Corner of Section 31, T. 26N, R. 52E, M.D.B.M.

NW 1/4, Section 17, T. 25 N., R. 52 E., M.D.B.M.
NE 1/4, Section 17, T. 25 N., R. 52 E., M.D.B.M.
SE 1/4, Section 17, T. 25 N., R. 52 E., M.D.B.M.
SW 1/4, Section 17, T. 25 N., R. 52 E., M.D.B.M.

This claim is located all or in part of the following quarter section(s):

in EUREKA County, State of Nevada.

Said claim is 1500 feet long by 600 feet wide along the surface and claims 20 feet in a South direction and 1480 feet in the opposite direction from the point of discovery at which this Notice of Location is posted together with 300 feet on each side of the work of location consisted of making the maps as provided in NRS 517.040.

Agent

Randall M. Robinson

BOOK 280 PAGE 013

156515

BOOK 280 PAGE 013
OFFICIAL RECORDS
RECORDED AT THE REQUEST OF
Randall M. Robinson
95 JAN - 9 PM 1:38
EUREKA COUNTY NEVADA
M.N. REBAL EATI. RECORDER
FILE NO.
FEES \$9.50

NOTICE AND CERTIFICATE OF LOCATION
OF LODE MINING CLAIM

KNOW ALL MEN BY THESE PRESENTS, That the undersigned hereby certified that:

Randall M. Robinson

879 Glen Valley Dr.

Sparks, NV 89434

has located the AF # 14 Lode Mining claim on the 13 day of October, 1994 whose dimensions are 600 feet by 1500 feet. By this Declaration and such location, the above named locator(s) claim all veins, lodes, ledges, deposits and surface ground within the boundaries of said claim.

Said claim is a Lode, it being situated in the above mentioned County and State, and it is distinctly marked on the ground so that its boundaries may be readily traced by four substantial posts or monuments, and is more particularly described as follows:
Beginning at the NE Corner (Cor. No. 1), thence 1500 feet to the SE Corner (Cor. 2), thence 600 feet to the SW Corner (Cor. 3), thence 1500 feet to the NW Corner (Cor. 4), thence 600 feet to the Point of Beginning.

To tie this claim to a Public Survey, the NE Corner (Cor. No. 1) of this claim lies approximately 12000 feet South and 7500 feet East from the Southwest Corner of Section 31, T. 26 N., R. 52E, M.D.B.M.

This claim is located all or in part of the following quarter section(s):

- NW 1/4, Section 17, T. 25 N., R. 52 E., M.D.B.M.
- NE 1/4, Section 17, T. 25 N., R. 52 E., M.D.B.M.
- SE 1/4, Section 17, T. 25 N., R. 52 E., M.D.B.M.
- SW 1/4, Section 17, T. 25 N., R. 52 E., M.D.B.M.

in EUREKA County, State of Nevada.

Said claim is 1500 feet long by 600 feet wide along the surface and claims 20 feet in a South direction and 1480 feet in the opposite direction from the point of discovery at which this Notice of Location is posted together with 300 feet on each side of the point of discovery.
The work of location consisted of making the maps as provided in NRS 517.040.

Agent

Randall M. Robinson

BOOK 280 PAGE 014

OFFICIAL RECORDS

RECORDED AT THE REQUEST OF

Randall M. Robinson

95 JAN -9 PM 1:38

EUREKA COUNTY NEVADA
M.N. REBALEATI, RECORDER

FEES \$9.50

**NOTICE AND CERTIFICATE OF LOCATION
OF LODGE MINING CLAIM**

KNOW ALL MEN BY THESE PRESENTS, That the undersigned hereby certified that:

Randall M. Robinson

879 Glen Valley Dr.

Sparks, NV 89434

has located the AF # 15 Lodge Mining claim on the 13 day of October, 1994 whose dimensions are 600 feet by 1500 feet. By this Declaration and such location, the above named locator(s) claim all veins, lodes, ledges, deposits and surface ground within the boundaries of said claim.

Said claim is a Lode, it being situated in the above mentioned County and State, and it is distinctly marked on the ground so that its boundaries may be readily traced by four substantial posts or monuments, and is more particularly described as follows:
Beginning at the NE Corner (Cor. No. 1), thence 1500 feet to the SE Corner (Cor. 2), thence 600 feet to the SW Corner (Cor. 3), thence 1500 feet to the NW Corner (Cor. 4), thence 600 feet to the Point of Beginning.

To tie this claim to a Public Survey, the NE Corner (Cor. No. 1) of this claim lies approximately 12000 feet South and 6900 feet East from the Southwest Corner of Section 31, T. 26 N., R. 52E, M.D.B.M.

This claim is located all or in part of the following quarter section(s):
NW 1/4, Section 17, T. 25 N., R. 52 E., M.D.B.M.
NE 1/4, Section 17, T. 25 N., R. 52 E., M.D.B.M.
SE 1/4, Section 17, T. 25 N., R. 52 E., M.D.B.M.
SW 1/4, Section 17, T. 25 N., R. 52 E., M.D.B.M.

in BURKEA County, State of Nevada.

Said claim is 1500 feet long by 600 feet wide along the surface and claims 20 feet in a South direction and 1480 feet in the opposite direction from the point of discovery at which this Notice of Location is posted together with 300 feet on each side of the point of discovery.
The work of location consisted of making the maps as provided in NRS 517:040.

Agent

[Handwritten Signature]

BOOK 280 PAGE 015
OFFICIAL RECORDS
RECORDED AT THE REQUEST OF
Randall M. Robinson
95 JAN - 9 PM 1:38
EUREKA COUNTY NEVADA
M.N. REBALANTI, RECORDER
FILE NO. 156517
FEES \$950

BOOK 280 PAGE 015

156517

NOTICE AND CERTIFICATE OF LOCATION
OF LODGE MINING CLAIM

KNOW ALL MEN BY THESE PRESENTS, That the undersigned hereby certified that:

Randall M. Robinson

879 Glen Valley Dr.

Sparks, NV 89434

has located the AF # 16 Lodge Mining claim on the 13 day of October, 1994 whose dimensions are 600 feet by 1500 feet. By this Declaration and such location, the above named locator(s) claim all veins, lodes, ledges, deposits and surface ground within the boundaries of said claim.

Said claim is a Lode it being situated in the above mentioned County and State, and it is distinctly marked on the ground so that its boundaries may be readily traced by four substantial posts or monuments, and is more particularly described as follows:
Beginning at the NE Corner (Cor. No. 1), thence 1500 feet to the SE Corner (Cor. 2), thence 600 feet to the SW Corner (Cor. 3), thence 1500 feet to the NW Corner (Cor. 4), thence 600 feet to the Point of Beginning.

To tie this claim to a Public Survey, the NE Corner (Cor. No. 1) of this claim lies approximately 12000 feet South and 6300 feet East from the Southwest Corner of Section 31, T. 26 N., R. 52 E., M.D.B.M.

This claim is located all or in part of the following quarter section(s):
NW 1/4, Section 17, T. 25 N., R. 52 E., M.D.B.M.
NE 1/4, Section 18, T. 25 N., R. 52 E., M.D.B.M.
SE 1/4, Section 18, T. 25 N., R. 52 E., M.D.B.M.
SW 1/4, Section 17, T. 25 N., R. 52 E., M.D.B.M.

in EUREKA County, State of Nevada.

Said claim is 1500 feet long by 600 feet wide along the surface and claims 20 feet in a South direction and 1480 feet in the opposite direction from the point of discovery at which this Notice of Location is posted together with 300 feet on each side of the point of discovery.
The work of location consisted of making the maps as provided in NRS 517.040.

Agent

Randall M. Robinson

BOOK 280
PAGE 016
OFFICIAL RECORDS
RECORDED AT THE REQUEST OF
Randall M. Robinson
95 JAN -9 PM 1:38
EUREKA COUNTY NEVADA
M.M. REBALATI, RECORDER
FILE NO. 156518
FEES \$ 50

NOTICE AND CERTIFICATE OF LOCATION OF LODE MINING CLAIM

KNOW ALL MEN BY THESE PRESENTS, That the undersigned hereby certified that:

Randall M. Robinson

879 Glen Valley Dr.

Sparks, NV 89434

has located the AF # 17 Lode Mining claim on the 12 day of October, 1994 whose dimensions are 600 feet by 1500 feet. By this Declaration and such location, the above named locator(s) claim all veins, lodes, ledges, deposits and surface ground within the boundaries of said claim.

Said claim is a Lode, it being situated in the above mentioned County and State, and it is distinctly marked on the ground so that its boundaries may be readily traced by four substantial posts or monuments, and is more particularly described as follows: Beginning at the NE Corner (Cor. No. 1), thence 1500 feet to the SE Corner (Cor. 2), thence 600 feet to the SW Corner (Cor. 3), thence 1500 feet to the NW Corner (Cor. 4), thence 600 feet to the Point of Beginning.

To tie this claim to a Public Survey, the NE Corner (Cor. No. 1) of this claim lies approximately 13500 feet South and 15300 feet East from the Southwest Corner of Section 31, T. 26 N., R. 52 E., M.D.B.M.

This claim is located all or in part of the following quarter section(s):

- NW 1/4, Section 16, T. 25 N., R. 52 E., M.D.B.M.
- NE 1/4, Section 16, T. 25 N., R. 52 E., M.D.B.M.
- SE 1/4, Section 16, T. 25 N., R. 52 E., M.D.B.M.
- SW 1/4, Section 16, T. 25 N., R. 52 E., M.D.B.M.

in EUREKA County, State of Nevada.

Said claim is 1500 feet long by 600 feet wide along the surface and claims 20 feet in a South direction and 1480 feet in the opposite direction from the point of discovery at which this Notice of Location is posted together with 300 feet on each side of the point of discovery. The work of location consisted of making the maps as provided in NRS 517.040.

Agent

Randall M. Robinson

BOOK 280 PAGE 017

BOOK 280
PAGE 017
OFFICIAL RECORDS
RECORDED AT THE REQUEST OF
Randall M. Robinson
95 JAN - 9 PM 1:38
EUREKA COUNTY NEVADA
M.M. REBALIATI, RECORDER
FILE NO. 156519
FEES 9.50

NOTICE AND CERTIFICATE OF LOCATION
OF LODGE MINING CLAIM

KNOW ALL MEN BY THESE PRESENTS, That the undersigned hereby certified that:

Randall M. Robinson

879 Glen Valley Dr.

Sparks, NV 89434

has located the AF # 18 Lode Mining claim on the 12 day of October, 1994 whose dimensions are 600 feet by 1500 feet. By this Declaration and such location, the above named locator(s) claim all veins, lodes, ledges, deposits and surface ground within the boundaries of said claim.

Said claim is a Lode, it being situated in the above mentioned County and State, and it is distinctly marked on the ground so that its boundaries may be readily traced by four substantial posts or monuments, and is more particularly described as follows:
Beginning at the NE Corner (Cor. No. 1), thence 1500 feet to the SE Corner (Cor. 2), thence 600 feet to the SW Corner (Cor. 3), thence 1500 feet to the NW Corner (Cor. 4), thence 600 feet to the Point of Beginning.

To tie this claim to a Public Survey, the NE Corner (Cor. No. 1) of this claim lies approximately 15000 feet South and 15300 feet East from the Southwest Corner of Section 31, T. 26 N. R. 52 E., M.D.B.M.

This claim is located all or in part of the following quarter section(s):

- NW 1/4, Section 21, T. 25 N., R. 52 E., M.D.B.M.
- NE 1/4, Section 21, T. 25 N., R. 52 E., M.D.B.M.
- SE 1/4, Section 16, T. 25 N., R. 52 E., M.D.B.M.
- SW 1/4, Section 16, T. 25 N., R. 52 E., M.D.B.M.

in EUREKA County, State of Nevada.

Said claim is 1500 feet long by 600 feet wide along the surface and claims 20 feet in a North direction and 1480 feet in the opposite direction from the point of discovery at which this Notice of Location is posted together with 300 feet on each side of the point of discovery.
The work of location consisted of making the maps as provided in NRS 517.040.

Agent

Randall M. Robinson

BOOK 280 PAGE 018

BOOK 280 PAGE 018
OFFICIAL RECORDS
RECORDED AT THE REQUEST OF
Randall M. Robinson
95 JAN - 9 PM 1:38
EUREKA COUNTY NEVADA
M.N. REBAL EATL. RECORDER
FILE NO. 156520
FEES \$9.50

NOTICE AND CERTIFICATE OF LOCATION
OF LODE MINING CLAIM

KNOW ALL MEN BY THESE PRESENTS, That the undersigned hereby certified that:

Randall M. Robinson

879 Glen Valley Dr.

Sparks, NV 89434

has located the A.F. # 19 Lode Mining claim on the 12 day of October, 1994 whose dimensions are 600 feet by 1500 feet. By this Declaration and such location, the above named locator(s) claim all veins, lodes, ledges, deposits and surface ground within the boundaries of said claim.

Said claim is a Lode, it being situated in the above mentioned County and State, and it is distinctly marked on the ground so that its boundaries may be readily traced by four substantial posts or monuments, and is more particularly described as follows:
Beginning at the NE Corner (Cor. No. 1), thence 1500 feet to the SE Corner (Cor. 2), thence 600 feet to the SW Corner (Cor. 3), thence 1500 feet to the NW Corner (Cor. 4), thence 600 feet to the Point of Beginning.

To tie this claim to a Public Survey, the NE Corner (Cor. No. 1) of this claim lies approximately 13500 feet South and 14700 feet East from the Southwest Corner of Section 31, T. 26 N., R. 52 E., M.D.B.M.

NW 1/4, Section _____, T. 25 N., R. 52 E., M.D.B.M.
NE 1/4, Section _____, T. 25 N., R. 52 E., M.D.B.M.
SE 1/4, Section 16, T. 25 N., R. 52 E., M.D.B.M.
SW 1/4, Section _____, T. 25 N., R. 52 E., M.D.B.M.

This claim is located all or in part of the following quarter section(s):

in EUREKA County, State of Nevada.

Said claim is 1500 feet long by 600 feet wide along the surface and claims 20 feet in a South direction and 1480 feet in the opposite direction from the point of discovery at which this Notice of Location is posted together with 300 feet on each side of the point of discovery.
The work of location consisted of making the maps as provided in NRS 517.040.

Agent

Randall M. Robinson

BOOK 280
PAGE 99

OFFICIAL RECORDS
RECORDED AT THE REQUEST OF
Randall M. Robinson

95 JAN - 9 PM 1:38

EUREKA COUNTY NEVADA
M.M. REBALZATI, RECORDER
FILE NO.

156521

FEES \$9.50

BOOK 280 PAGE 019

**NOTICE AND CERTIFICATE OF LOCATION
OF LODE MINING CLAIM**

KNOW ALL MEN BY THESE PRESENTS, That the undersigned hereby certified that:

Randall M. Robinson

879 Glen Valley Dr.

Sparks, NV 89434

has located the AF # 20 Lode Mining claim on the 12 day of October, 1994 whose dimensions are 600 feet by 1500 feet. By this Declaration and such location, the above named locator(s) claim all veins, lodes, ledges, deposits and surface ground within the boundaries of said claim.

Said claim is a Lode it being situated in the above mentioned County and State, and it is distinctly marked on the ground so that its boundaries may be readily traced by four substantial posts or monuments, and is more particularly described as follows:
Beginning at the NE Corner (Cor. No. 1), thence 1500 feet to the SE Corner (Cor. 2), thence 600 feet to the SW Corner (Cor. 3), thence 1500 feet to the NW Corner (Cor. 4), thence 600 feet to the Point of Beginning.

To tie this claim to a Public Survey, the NE Corner (Cor. No. 1) of this claim lies approximately 1500 feet South and 14700 feet East from the Southwest Corner of Section 31, T. 26N, R. 52E, M.D.B.M.

This claim is located all or in part of the following quarter section(s):
NW 1/4, Section 25, T. 25 N., R. 52 E., M.D.B.M.
NE 1/4, Section 21, T. 25 N., R. 52 E., M.D.B.M.
SE 1/4, Section 16, T. 25 N., R. 52 E., M.D.B.M.
SW 1/4, Section _____, T. 25 N., R. 52 E., M.D.B.M.

in EUREKA County, State of Nevada.

Said claim is 1500 feet long by 600 feet wide along the surface and claims 20 feet in a North direction and 1480 feet in the opposite direction from the point of discovery at which this Notice of Location is posted together with 300 feet on each side of the point of discovery.
The work of location consisted of making the maps as provided in NRS 517.040.

Agent

Randall M. Robinson

300K280 PAGE 20

156522

BOOK 280 PAGE 20
OFFICIAL RECORDS
RECORDED AT THE REQUEST OF
Randall M. Robinson
95 JAN - 9 PM 1:39
EUREKA COUNTY NEVADA
M.M. REBALATI, RECORDER
FILE NO. _____
FEES \$9.50

156522

NOTICE AND CERTIFICATE OF LOCATION
OF LODGE MINING CLAIM

KNOW ALL MEN BY THESE PRESENTS, That the undersigned hereby certified that:

Randall M. Robinson

879 Glen Valley Dr.

Sparks, NV 89434

has located the A.F. # 21 Lodge Mining claim on the 12 day of October, 1994 whose dimensions are 600 feet by 1500 feet. By this Declaration and such location, the above named locator(s) claim all veins, lodes, ledges, deposits and surface ground within the boundaries of said claim.

Said claim is a Lodge, it being situated in the above mentioned County and State, and it is distinctly marked on the ground so that its boundaries may be readily traced by four substantial posts or monuments, and is more particularly described as follows:
Beginning at the NE Corner (Cor. 1), thence 1500 feet to the SE Corner (Cor. 2), thence 600 feet to the SW Corner (Cor. 3), thence 1500 feet to the NW Corner (Cor. 4), thence 600 feet to the Point of Beginning.

To the this claim to a Public Survey, the NE Corner (Cor. No. 1) of this claim lies approximately 13500 feet South and 14100 feet East from the Southwest Corner of Section 31, T. 26 N. R. 52 E, M.D.B.M.

This claim is located all or in part of the following quarter section(s):

NW 1/4, Section _____, T. 25 N., R. 52 E., M.D.B.M.
NE 1/4, Section _____, T. 25 N., R. 52 E., M.D.B.M.
SE 1/4, Section 16, T. 25 N., R. 52 E., M.D.B.M.
SW 1/4, Section 16, T. 25 N., R. 52 E., M.D.B.M.

in EUREKA County, State of Nevada.

Said claim is 1500 feet long by 600 feet wide along the surface and claims 20 feet in a South direction and 1480 feet in the opposite direction from the point of discovery at which this Notice of Location is posted together with 300 feet on each side of the point of discovery.
The work of location consisted of making the maps as provided in NRS 517.040.

Agent



BOOK 280 PAGE 21

156523

EUREKA COUNTY NEVADA
M.N. REBALANCE RECORDER
FILE NO. _____
FEES \$9.50

BOOK 280 PAGE 21
OFFICIAL RECORDS
RECORDED AT THE REQUEST OF
Randall M. Robinson
95 JAN - 9 PM 1:32

NOTICE AND CERTIFICATE OF LOCATION
OF LODGE MINING CLAIM

KNOW ALL MEN BY THESE PRESENTS, That the undersigned hereby certified that:

Randall M. Robinson

879 Glen Valley Dr.

Sparks, NV 89434

has located the AF # 22 Lodge Mining claim on the 12 day of October, 1994 whose dimensions are 600 feet by 1500 feet. By this Declaration and such location, the above named locator(s) claim all veins, lodes, ledges, deposits and surface ground within the boundaries of said claim.

Said claim is a Lode, it being situated in the above mentioned County and State, and it is distinctly marked on the ground so that its boundaries may be readily traced by four substantial posts or monuments, and is more particularly described as follows:
Beginning at the NE Corner (Cor. No. 1), thence 1500 feet to the SE Corner (Cor. 2), thence 600 feet to the SW Corner (Cor. 3), thence 1500 feet to the NW Corner (Cor. 4), thence 600 feet to the Point of Beginning.

To tie this claim to a Public Survey, the NE Corner (Cor. No. 1) of this claim lies approximately 1500 feet South and 14100 feet East from the Southwest Corner of Section 31, T. 26N, R. 52E, M.D.B.M.

This claim is located all or in part of the following quarter section(s):

NW 1/4, Section 21, T. 25 N., R. 52 E., M.D.B.M.
NE 1/4, Section 21, T. 25 N., R. 52 E., M.D.B.M.
SE 1/4, Section 16, T. 25 N., R. 52 E., M.D.B.M.
SW 1/4, Section 16, T. 25 N., R. 52 E., M.D.B.M.

in EUREKA County, State of Nevada.

Said claim is 1500 feet long by 600 feet wide along the surface and claims 20 feet in a North direction and 1480 feet in the opposite direction from the point of discovery at which this Notice of Location is posted together with 300 feet on each side of the point of discovery.
The work of location consisted of making the maps as provided in NRS 517.040.

Agent

BOOK 280 PAGE 022

BOOK 280
OFFICIAL RECORDS
RECORDED AT THE REQUEST OF
Randall M. Robinson
95 JAN -9 PM 1:39
EUREKA COUNTY NEVADA
M.N. REBALATI, RECORDER
FILE NO. 156524
FEES \$9.50

NOTICE AND CERTIFICATE OF LOCATION OF LODGE MINING CLAIM

KNOW ALL MEN BY THESE PRESENTS, That the undersigned hereby certified that:

Randall M. Robinson

879 Glen Valley Dr.

Sparks, NV 89434

has located the AF # 23 Lodge Mining claim on the 12 day of October, 1994 whose dimensions are 600 feet by 1500 feet. By this Declaration and such location, the above named locator(s) claim all veins, lodes, ledges, deposits and surface ground within the boundaries of said claim.

Said claim is a Lode, it being situated in the above mentioned County and State, and it is distinctly marked on the ground so that its boundaries may be readily traced by four substantial posts or monuments, and is more particularly described as follows: Beginning at the NE Corner (Cor. No. 1), thence 1500 feet to the SE Corner (Cor. 2), thence 600 feet to the SW Corner (Cor. 3), thence 1500 feet to the NW Corner (Cor. 4), thence 600 feet to the Point of Beginning.

To tie this claim to a Public Survey, the NE Corner (Cor. No. 1) of this claim lies approximately 13500 feet South and 13500 feet East from the Southwest Corner of Section 31, T. 26 N. R. 52E, M.D.B.M.

This claim is located all or in part of the following quarter section(s):

NW 1/4, Section _____, T. 25 N., R. 52 E., M.D.B.M.
NE 1/4, Section _____, T. 25 N., R. 52 E., M.D.B.M.
SE 1/4, Section _____, T. 25 N., R. 52 E., M.D.B.M.
SW 1/4, Section _____, T. 25 N., R. 52 E., M.D.B.M.

in EUREKA County, State of Nevada.

Said claim is 1500 feet long by 600 feet wide along the surface and claims 20 feet in a South direction and 1480 feet in the opposite direction from the point of discovery at which this Notice of Location is posted together with 300 feet on each side of the point of discovery. The work of location consisted of making the maps as provided in NRS 517.040.

Agent

[Handwritten Signature]

BOOK 280 PAGE 023

156525

EUREKA COUNTY NEVADA
M.N. REBALLETI, RECORDER
FILE NO. 156525
FEES \$9.50

BOOK 280
PAGE 023
OFFICIAL RECORDS
RECORDED AT THE REQUEST OF
Randall M. Robinson
95 JAN - 9 PM 1:39

NOTICE AND CERTIFICATE OF LOCATION
OF LODE MINING CLAIM

KNOW ALL MEN BY THESE PRESENTS, That the undersigned hereby certified that:

Randall M. Robinson

879 Glen Valley Dr.

Sparks, NV 89434

has located the AF # 24 Lode Mining claim on the 12 day of October, 1994 whose dimensions are 600 feet by 1500 feet. By this Declaration and such location, the above named locator(s) claim all veins, lodes, ledges, deposits and surface ground within the boundaries of said claim.

Said claim is a Lode, it being situated in the above mentioned County and State, and it is distinctly marked on the ground so that its boundaries may be readily traced by four substantial posts or monuments, and is more particularly described as follows:
Beginning at the NE Corner (Cor. No. 1), thence 1500 feet to the SE Corner (Cor. 2), thence 600 feet to the SW Corner (Cor. 3), thence 1500 feet to the NW Corner (Cor. 4), thence 600 feet to the Point of Beginning.

To the this claim to a Public Survey, the NE Corner (Cor. No. 1) of this claim lies approximately 15000 feet South and 13500 feet East from the Southwest Corner of Section 31, T. 26 N. R. 52E, M.D.B.M.


NW 1/4, Section 21, T. 25 N., R. 52 E., M.D.B.M.
NE 1/4, Section 21, T. 25 N., R. 52 E., M.D.B.M.
SE 1/4, Section 16, T. 25 N., R. 52 E., M.D.B.M.
SW 1/4, Section 16, T. 25 N., R. 52 E., M.D.B.M.

This claim is located all or in part of the following quarter section(s):

in EUREKA County, State of Nevada.

Said claim is 1500 feet long by 600 feet wide along the surface and claims 20 feet in a North direction and 1480 feet in the opposite direction from the point of discovery at which this Notice of Location is posted together with 300 feet on each side of the point of discovery.
The work of location consisted of making the maps as provided in NRS 517.040.

Agent



BOOK 280 PAGE 024

BOOK 280
PAGE 024
OFFICIAL RECORDS
RECORDED AT THE REQUEST OF
Randall M. Robinson
95 JAN -9 PM 1:39
EUREKA COUNTY NEVADA
M.N. REBAL. EATI. RECORDER
FILE NO. 156526
FEES \$9.50

NOTICE AND CERTIFICATE OF LOCATION
OF LODGE MINING CLAIM

KNOW ALL MEN BY THESE PRESENTS, That the undersigned hereby certified that:

Randall M. Robinson

879 Glen Valley Dr.

Sparks, NV 89434

has located the AF # 25 Lodge Mining claim on the 12 day of October, 1994 whose dimensions are 600 feet by 1500 feet. By this Declaration and such location, the above named locator(s) claim all veins, lodes, ledges, deposits and surface ground within the boundaries of said claim.

Said claim is a Lode, it being situated in the above mentioned County and State, and it is distinctly marked on the ground so that its boundaries may be readily traced by four substantial posts or monuments, and is more particularly described as follows:
Beginning at the NE Corner (Cor. No. 1), thence 1500 feet to the SE Corner (Cor. 2), thence 600 feet to the SW Corner (Cor. 3), thence 1500 feet to the NW Corner (Cor. 4), thence 600 feet to the Point of Beginning.

To tie this claim to a Public Survey, the NE Corner (Cor. No. 1) of this claim lies approximately 13500 feet South and 12900 feet East from the Southwest Corner of Section 31, T. 26 N. R. 52E, M.D.B.M.

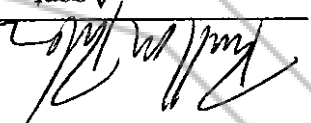
This claim is located all or in part of the following quarter section(s):

NW 1/4, Section _____, T. 25 N., R. 52 E., M.D.B.M.
NE 1/4, Section _____, T. 25 N., R. 52 E., M.D.B.M.
SE 1/4, Section 16, T. 25 N., R. 52 E., M.D.B.M.
SW 1/4, Section _____, T. 25 N., R. 52 E., M.D.B.M.

in EUREKA County, State of Nevada.

Said claim is 1500 feet long by 600 feet wide along the surface and claims 20 feet in a South direction and 1480 feet in the opposite direction from the point of discovery at which this Notice of Location is posted together with 300 feet on each side of the point of discovery.
The work of location consisted of making the maps as provided in NRS 517.040.

Agent



BOOK 280 PAGE 025

156527

EUREKA COUNTY NEVADA
M.N. REBALCATTI, RECORDER
FILE NO. _____
FEES \$9.50

BOOK 280 PAGE 025
OFFICIAL RECORDS
RECORDED AT THE REQUEST OF
Randall M. Robinson
95 JAN - 9 PM 1:39

NOTICE AND CERTIFICATE OF LOCATION
OF LODGE MINING CLAIM

KNOW ALL MEN BY THESE PRESENTS, That the undersigned hereby certified that:

Randall M. Robinson

879 Glen Valley Dr.

Sparks, NV 89434

has located the AF # 26 Lodge Mining claim on the 12 day of October, 1994 whose dimensions are 600 feet by 1500 feet. By this Declaration and such location, the above named locator(s) claim all veins, lodes, ledges, deposits and surface ground within the boundaries of said claim.

Said claim is a Lode, it being situated in the above mentioned County and State, and it is distinctly marked on the ground so that its boundaries may be readily traced by four substantial posts or monuments, and is more particularly described as follows:
Beginning at the NE Corner (Cor. No. 1), thence 1500 feet to the SE Corner (Cor. 2), thence 600 feet to the SW Corner (Cor. 3), thence 1500 feet to the NW Corner (Cor. 4), thence 600 feet to the Point of Beginning.

To tie this claim to a Public Survey, the NE Corner (Cor. No. 1) of this claim lies approximately 1500 feet South and 12900 feet East from the Southwest Corner of Section 31, T. 26 N., R. 52 E., M.D.B.M.

NW 1/4, Section 21, T. 25 N., R. 52 E., M.D.B.M.
NE 1/4, Section _____, T. 25 N., R. 52 E., M.D.B.M.
SE 1/4, Section _____, T. 25 N., R. 52 E., M.D.B.M.
SW 1/4, Section 16, T. 25 N., R. 52 E., M.D.B.M.

This claim is located all or in part of the following quarter section(s):

in EUREKA County, State of Nevada.

Said claim is 1500 feet long by 600 feet wide along the surface and claims 20 feet in a North direction and 1480 feet in the opposite direction from the point of discovery at which this Notice of Location is posted together with 300 feet on each side of the point of discovery.
The work of location consisted of making the maps as provided in NRS 517.040.

Agent

Randall M. Robinson

BOOK 280 PAGE 026

156528

EUREKA COUNTY NEVADA
M.N. REBALCATEL, RECORDER
FILE NO. _____
FEES \$9.50

BOOK 280 PAGE 26
RECORDED AT THE REQUEST OF
Randall M. Robinson
95 JAN - 9 PM 1:39

NOTICE AND CERTIFICATE OF LOCATION
OF LODGE MINING CLAIM

KNOW ALL MEN BY THESE PRESENTS, That the undersigned hereby certified that:

Randall M. Robinson

879 Glen Valley Dr.

Sparks, NV 89434

has located the AF # 27 Lodge Mining claim on the 12 day of October, 1994 whose dimensions are 600 feet by 1500 feet. By this Declaration and such location, the above named locator(s) claim all veins, lodes, ledges, deposits and surface ground within the boundaries of said claim.

Said claim is a Lode, it being situated in the above mentioned County and State, and it is distinctly marked on the ground so that its boundaries may be readily traced by four substantial posts or monuments, and is more particularly described as follows:
Beginning at the NE Corner (Cor. No. 1), thence 1500 feet to the SE Corner (Cor. 2), thence 600 feet to the SW Corner (Cor. 3), thence 1500 feet to the NW Corner (Cor. 4), thence 600 feet to the Point of Beginning.

To tie this claim to a Public Survey, the NE Corner (Cor. No. 1) of this claim lies approximately 13500 feet South and 12300 feet East from the Southwest Corner of Section 31, T. 26 N., R. 52E, M.D.B.M.

This claim is located all or in part of the following quarter section(s):

- NW 1/4, Section _____, T. 25 N., R. 52 E., M.D.B.M.
- NE 1/4, Section _____, T. 25 N., R. 52 E., M.D.B.M.
- SE 1/4, Section _____, T. 25 N., R. 52 E., M.D.B.M.
- SW 1/4, Section 16, T. 25 N., R. 52 E., M.D.B.M.

in EUREKA County, State of Nevada.

Said claim is 1500 feet long by 600 feet wide along the surface and claims 20 feet in a South direction and 1480 feet in the opposite direction from the point of discovery at which this Notice of Location is posted together with 300 feet on each side of the point of discovery.
The work of location consisted of making the maps as provided in NRS 517.040.

Agent

BOOK 280 PAGE 027

BOOK 280
PAGE 027
OFFICIAL RECORDS
RECORDED AT THE REQUEST OF
Randall M. Robinson
95 JAN - 9 PM 1:39
EUREKA COUNTY NEVADA
M.N. REBALAATI, RECORDER
FILE NO. 156529
FEES \$ 4.50

**NOTICE AND CERTIFICATE OF LOCATION
OF LODE MINING CLAIM**

KNOW ALL MEN BY THESE PRESENTS, That the undersigned hereby certified that:

Randall M. Robinson
879 Glen Valley Dr.
Sparks, NV 89434

has located the AF # 28 Lode Mining claim on the 12 day of October, 1994 whose dimensions are 600 feet by 1500 feet. By this Declaration and such location, the above named locator(s) claim all veins, lodes, ledges, deposits and surface ground within the boundaries of said claim.

Said claim is a Lode, it being situated in the above mentioned County and State, and it is distinctly marked on the ground so that its boundaries may be readily traced by four substantial posts or monuments, and is more particularly described as follows:
Beginning at the NE Corner (Cor. No. 1), thence 1500 feet to the SE Corner (Cor. 2), thence 600 feet to the SW Corner (Cor. 3), thence 1500 feet to the NW Corner (Cor. 4), thence 600 feet to the Point of Beginning.

To tie this claim to a Public Survey, the NE Corner (Cor. No. 1) of this claim lies approximately 1500 feet South and 12300 feet East from the Southwest Corner of Section 31, T. 26N, R. 52E, M.D.B.M.

This claim is located all or in part of the following quarter section(s):

NW 1/4, Section <u>21</u> , T. 25 N., R. 52 E., M.D.B.M.	NE 1/4, Section _____, T. 25 N., R. 52 E., M.D.B.M.
SE 1/4, Section _____, T. 25 N., R. 52 E., M.D.B.M.	SW 1/4, Section <u>16</u> , T. 25 N., R. 52 E., M.D.B.M.

in EUREKA County, State of Nevada.

Said claim is 1500 feet long by 600 feet wide along the surface and claims 20 feet in a North direction and 1480 feet in the opposite direction from the point of discovery at which this Notice of Location is posted together with 300 feet on each side of the point of discovery.
The work of location consisted of making the maps as provided in NRS 517.040.

Agent

Randall M. Robinson

BOOK 280 PAGE 028

OFFICIAL RECORDS
RECORDED AT THE REQUEST OF

Randall M. Robinson
95 JAN - 9 PM 1:40

EUREKA COUNTY NEVADA
M.N. REBAL EATI. RECORDER
FILE NO. _____
FEES \$ 9.50

156530

BOOK 280 PAGE 028

156530

NOTICE AND CERTIFICATE OF LOCATION OF LODE MINING CLAIM

KNOW ALL MEN BY THESE PRESENTS, That the undersigned hereby certified that:

Randall M. Robinson

879 Glen Valley Dr.

Sparks, NV 89434

has located the AF # 29 Lode Mining claim on the 12 day of October, 1994 whose dimensions are 600 feet by 1500 feet. By this Declaration and such location, the above named locator(s) claim all veins, lodes, ledges, deposits and surface ground within the boundaries of said claim.

Said claim is a Lode, it being situated in the above mentioned County and State, and it is distinctly marked on the ground so that its boundaries may be readily traced by four substantial posts or monuments, and is more particularly described as follows:
Beginning at the NE Corner (Cor. No. 1), thence 1500 feet to the SE Corner (Cor. 2), thence 600 feet to the SW Corner (Cor. 3), thence 1500 feet to the NW Corner (Cor. 4), thence 600 feet to the Point of Beginning.

To tie this claim to a Public Survey, the NE Corner (Cor. No. 1) of this claim lies approximately 13500 feet South and 11700 feet East from the Southwest Corner of Section 31, T. 26 N., R. 52 E., M.D.B.M.

This claim is located all or in part of the following quarter section(s):

- NW 1/4, Section _____, T. 25 N., R. 52 E., M.D.B.M.
- NE 1/4, Section _____, T. 25 N., R. 52 E., M.D.B.M.
- SE 1/4, Section 17, T. 25 N., R. 52 E., M.D.B.M.
- SW 1/4, Section 16, T. 25 N., R. 52 E., M.D.B.M.

in EUREKA County, State of Nevada.

Said claim is 1500 feet long by 600 feet wide along the surface and claims 20 feet in a South direction and 1480 feet in the opposite direction from the point of discovery at which this Notice of Location is posted together with 300 feet on each side of the point of discovery.
The work of location consisted of making the maps as provided in NRS 517.040.

Agent

Randall M. Robinson

BOOK 280 PAGE 029

OFFICIAL RECORDS

RECORDED AT THE REQUEST OF

Randall M. Robinson

95 JAN -9 PM 1:40

EUREKA COUNTY NEVADA

M.M. REBALZATI, RECORDER

FILE NO. FEES 950

NOTICE AND CERTIFICATE OF LOCATION
OF LODGE MINING CLAIM

KNOW ALL MEN BY THESE PRESENTS, That the undersigned hereby certified that:

Randall M. Robinson

879 Glen Valley Dr.

Sparks, NV 89434

has located the AF # 30 Lodge Mining claim on the 12 day of October, 1994 whose dimensions are 600 feet by 1500 feet. By this Declaration and such location, the above named locator(s) claim all veins, lodes, ledges, deposits and surface ground within the boundaries of said claim.

Said claim is a Lode, it being situated in the above mentioned County and State, and it is distinctly marked on the ground so that its boundaries may be readily traced by four substantial posts or monuments, and is more particularly described as follows:
Beginning at the NE Corner (Cor. No. 1), thence 1500 feet to the SE Corner (Cor. 2), thence 600 feet to the SW Corner (Cor. 3), thence 1500 feet to the NW Corner (Cor. 4), thence 600 feet to the Point of Beginning.

To the this claim to a Public Survey, the NE Corner (Cor. No. 1) of this claim lies approximately 1500 feet South and 11700 feet East from the Southwest Corner of Section 31, T. 26N, R. 52E, M.D.B.M.

This claim is located all or in part of the following quarter section(s):

NW 1/4, Section 21, T. 25 N., R. 52 E., M.D.B.M.
NE 1/4, Section 20, T. 25 N., R. 52 E., M.D.B.M.
SE 1/4, Section 17, T. 25 N., R. 52 E., M.D.B.M.
SW 1/4, Section 16, T. 25 N., R. 52 E., M.D.B.M.

in EUREKA County, State of Nevada.

Said claim is 1500 feet long by 600 feet wide along the surface and claims 20 feet in a North direction and 1480 feet in the opposite direction from the point of discovery at which this Notice of Location is posted together with 300 feet on each side of the point of discovery.
The work of location consisted of making the maps as provided in NRS 517.040.

Agent

Randall M. Robinson

BOOK 280 PAGE 030

156532

BOOK 280
PAGE 030
OFFICIAL RECORDS
RECORDED AT THE REQUEST OF
Randall M. Robinson
95 JAN - 9 PM 1:40
EUREKA COUNTY NEVADA
M.N. REBAL. RECORDER
FILE NO.
FEES 9.50

NOTICE AND CERTIFICATE OF LOCATION
OF LODE MINING CLAIM

KNOW ALL MEN BY THESE PRESENTS, That the undersigned hereby certified that:

Randall M. Robinson

879 Glen Valley Dr.

Sparks, NV 89434

has located the AF # 31 Lode Mining claim on the 12 day of October, 1994 whose dimensions are 600 feet by 1500 feet. By this Declaration and such location, the above named locator(s) claim all veins, lodes, ledges, deposits and surface ground within the boundaries of said claim.

Said claim is a Lode it being situated in the above mentioned County and State, and it is distinctly marked on the ground so that its boundaries may be readily traced by four substantial posts or monuments, and is more particularly described as follows:
Beginning at the NE Corner (Cor. No. 1), thence 1500 feet to the SE Corner (Cor. 2), thence 600 feet to the SW Corner (Cor. 3), thence 1500 feet to the NW Corner (Cor. 4), thence 600 feet to the Point of Beginning.

To tie this claim to a Public Survey, the NE Corner (Cor. No. 1) of this claim lies approximately 13500 feet South and 11100 feet East from the Southwest Corner of Section 31, T. 26 N., R. 52 E., M.D.B.M.

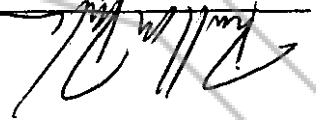
This claim is located all or in part of the following quarter section(s):

NW 1/4, Section _____, T. 25 N., R. 52 E., M.D.B.M.
NE 1/4, Section _____, T. 25 N., R. 52 E., M.D.B.M.
SE 1/4, Section 17, T. 25 N., R. 52 E., M.D.B.M.
SW 1/4, Section _____, T. 25 N., R. 52 E., M.D.B.M.

in EUREKA County, State of Nevada.

Said claim is 1500 feet long by 600 feet wide along the surface and claims 20 feet in a South direction and 1480 feet in the opposite direction from the point of discovery at which this Notice of Location is posted together with 300 feet on each side of the point of discovery.
The work of location consisted of making the maps as provided in NRS 517.040.

Agent



BOOK 280 PAGE 31
156533
EUREKA COUNTY NEVADA
M.N. REBAL EATI. RECORDER
FILE NO.
FEE \$ 9.50
BOOK 280
PAGE 31
OFFICIAL RECORDS
RECORDED AT THE REQUEST OF
Randall M. Robinson
95 JAN - 9 PM 1:40

NOTICE AND CERTIFICATE OF LOCATION OF LODE MINING CLAIM

KNOW ALL MEN BY THESE PRESENTS, That the undersigned hereby certified that:

Randall M. Robinson

879 Glen Valley Dr.

Sparks, NV 89434

has located the AF # 32 Lode Mining claim on the 12 day of October, 1994 whose dimensions are 600 feet by 1500 feet. By this Declaration and such location, the above named locator(s) claim all veins, lodes, ledges, deposits and surface ground within the boundaries of said claim.

Said claim is a Lode, it being situated in the above mentioned County and State, and it is distinctly marked on the ground so that its boundaries may be readily traced by four substantial posts or monuments, and is more particularly described as follows: Beginning at the NE Corner (Cor. No. 1), thence 1500 feet to the SE Corner (Cor. 2), thence 600 feet to the SW Corner (Cor. 3), thence 1500 feet to the NW Corner (Cor. 4), thence 600 feet to the Point of Beginning.

To the this claim to a Public Survey, the NE Corner (Cor. No. 1) of this claim lies approximately 15000 feet South and 11100 feet East from the Southwest Corner of Section 31, T. 26 N. R. 52E, M.D.B.M.

This claim is located all or in part of the following quarter section(s):

- NW 1/4, Section 17, T. 25 N., R. 52 E., M.D.B.M.
- NE 1/4, Section 17, T. 25 N., R. 52 E., M.D.B.M.
- SE 1/4, Section 17, T. 25 N., R. 52 E., M.D.B.M.
- SW 1/4, Section 17, T. 25 N., R. 52 E., M.D.B.M.

in EUREKA County, State of Nevada.

Said claim is 1500 feet long by 600 feet wide along the surface and claims 20 feet in a North direction and 1480 feet in the opposite direction from the point of discovery at which this Notice of Location is posted together with 300 feet on each side of the point of discovery. The work of location consisted of making the maps as provided in NRS 517.040.

Agent

BOOK 280 PAGE 032
OFFICIAL RECORDS
RECORDED AT THE REQUEST OF
Randall M. Robinson
95 JAN - 9 PM 1:40
EUREKA COUNTY NEVADA
M.N. REBAL EATL. RECORDER
FILE NO.
FEES \$9.50

**NOTICE AND CERTIFICATE OF LOCATION
OF LODE MINING CLAIM**

KNOW ALL MEN BY THESE PRESENTS, That the undersigned hereby certified that:

Randall M. Robinson
879 Glen Valley Dr.
Sparks, NV 89434

has located the AF # 33 Lode Mining claim on the 12 day of October, 1994 whose dimensions are 600 feet by 1500 feet. By this Declaration and such location, the above named locator(s) claim all veins, lodes, ledges, deposits and surface ground within the boundaries of said claim.

Said claim is a Lode, it being situated in the above mentioned County and State, and it is distinctly marked on the ground so that its boundaries may be readily traced by four substantial posts or monuments, and is more particularly described as follows:
Beginning at the NE Corner (Cor. No. 1), thence 1500 feet to the SE Corner (Cor. 2), thence 600 feet to the SW Corner (Cor. 3), thence 1500 feet to the NW Corner (Cor. 4), thence 600 feet to the Point of Beginning.

To tie this claim to a Public Survey, the NE Corner (Cor. No. 1) of this claim lies approximately 13500 feet South and 10500 feet East from the Southwest Corner of Section 31, T. 26N, R. 52E, M.D.B.M.

This claim is located all or in part of the following quarter section(s):
NW 1/4, Section _____, T. 25 N., R. 52 E., M.D.B.M.
NE 1/4, Section _____, T. 25 N., R. 52 E., M.D.B.M.
SE 1/4, Section 17, T. 25 N., R. 52 E., M.D.B.M.
SW 1/4, Section _____, T. 25 N., R. 52 E., M.D.B.M.

in _____ EUREKA County, State of Nevada.

Said claim is 1500 feet long by 600 feet wide along the surface and claims 20 feet in a South direction and 1480 feet in the opposite direction from the point of discovery at which this Notice of Location is posted together with 300 feet on each side of the point of discovery.
The work of location consisted of making the maps as provided in NRS 517.040.

Agent

Randall M. Robinson

BOOK 280 PAGE 033

OFFICIAL RECORDS
RECORDED AT THE REQUEST OF

Randall M. Robinson
95 JAN - 9 PM 1:40

EUREKA COUNTY NEVADA
M.N. REBAL EATI, RECORDER
FILE NO. _____
FEES \$9.50

156535

BOOK 280 PAGE 033

156535

**NOTICE AND CERTIFICATE OF LOCATION
OF LODE MINING CLAIM**

KNOW ALL MEN BY THESE PRESENTS, That the undersigned hereby certified that:

Randall M. Robinson

879 Glen Valley Dr.

Sparks, NV 89434

has located the AF # 34 Lode Mining claim on the 12 day of October, 1994 whose dimensions are 600 feet by 1500 feet. By this Declaration and such location, the above named locator(s) claim all veins, lodes, ledges, deposits and surface ground within the boundaries of said claim.

Said claim is a Lode, it being situated in the above mentioned County and State, and it is distinctly marked on the ground so that its boundaries may be readily traced by four substantial posts or monuments, and is more particularly described as follows:
Beginning at the NE Corner (Cor. No. 1), thence 1500 feet to the SE Corner (Cor. 2), thence 600 feet to the SW Corner (Cor. 3), thence 1500 feet to the NW Corner (Cor. 4), thence 600 feet to the Point of Beginning.


To tie this claim to a Public Survey, the NE Corner (Cor. No. 1) of this claim lies approximately 15000 feet South and 10500 feet East from the Southwest Corner of Section 31, T. 26 N. R. 52E, M.D.B.M.

This claim is located all or in part of the following quarter section(s):
NW 1/4, Section 25, T. 25 N., R. 52 E., M.D.B.M.
NE 1/4, Section 20, T. 25 N., R. 52 E., M.D.B.M.
SE 1/4, Section 17, T. 25 N., R. 52 E., M.D.B.M.
SW 1/4, Section _____, T. 25 N., R. 52 E., M.D.B.M.

in EUREKA County, State of Nevada.

Said claim is 1500 feet long by 600 feet wide along the surface and claims 20 feet in a North direction and 1480 feet in the opposite direction from the point of discovery at which this Notice of Location is posted together with 300 feet on each side of the point of discovery.
The work of location consisted of making the maps as provided in NRS 517.040.

Agent



BOOK 280 PAGE 034

156536

BOOK 280 PAGE 034
OFFICIAL RECORDS
RECORDED AT THE REQUEST OF
Randall M. Robinson
95 JAN - 9 PM 1:40
EUREKA COUNTY NEVADA
M.N. REBAL EATL. RECORDER
FILE NO. FEES 9.50

156536

**NOTICE AND CERTIFICATE OF LOCATION
OF LODGE MINING CLAIM**

KNOW ALL MEN BY THESE PRESENTS, That the undersigned hereby certified that:

Randall M. Robinson

879 Glen Valley Dr.

Sparks, NV 89434

has located the A/E # 35 Lodge Mining claim on the 12 day of October, 1994 whose dimensions are 600 feet by 1500 feet. By this Declaration and such location, the above named locator(s) claim all veins, lodes, ledges, deposits and surface ground within the boundaries of said claim.

Said claim is a Lode, it being situated in the above mentioned County and State, and it is distinctly marked on the ground so that its boundaries may be readily traced by four substantial posts or monuments, and is more particularly described as follows:
Beginning at the NE Corner (Cor. No. 1), thence 1500 feet to the SE Corner (Cor. 2), thence 600 feet to the SW Corner (Cor. 3), thence 1500 feet to the NW Corner (Cor. 4), thence 600 feet to the Point of Beginning.

To tie this claim to a Public Survey, the NE Corner (Cor. No. 1) of this claim lies approximately 13500 feet South and 9300 feet East from the Southwest Corner of Section 31, T. 26 N., R. 52E, M.D.B.M.

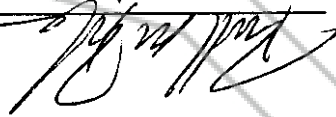
This claim is located all or in part of the following quarter section(s):

NW 1/4, Section _____, T. 25 N., R. 52 E., M.D.B.M.
NE 1/4, Section _____, T. 25 N., R. 52 E., M.D.B.M.
SE 1/4, Section 17, T. 25 N., R. 52 E., M.D.B.M.
SW 1/4, Section _____, T. 25 N., R. 52 E., M.D.B.M.

in _____ EUREKA County, State of Nevada.

Said claim is 1500 feet long by 600 feet wide along the surface and claims 20 feet in a South direction and 1480 feet in the opposite direction from the point of discovery at which this Notice of Location is posted together with 300 feet on each side of the point of discovery.
The work of location consisted of making the maps as provided in NRS 517.040.

Agent



BOOK 280 PAGE 035

OFFICIAL RECORDS

RECORDED AT THE REQUEST OF

Randall M. Robinson

95 JAN - 9 PM 1:41

EUREKA COUNTY NEVADA

M.N. REBAL EATL. RECORDER

FILE NO.

FEES 9.50

156537

BOOK 280 PAGE 035

156537

**NOTICE AND CERTIFICATE OF LOCATION
OF LODGE MINING CLAIM**

KNOW ALL MEN BY THESE PRESENTS, That the undersigned hereby certified that:

Randall M. Robinson

879 Glen Valley Dr.

Sparks, NV 89434

has located the AF # 36 Lodge Mining claim on the 12 day of October, 1994 whose dimensions are 600 feet by 1500 feet. By this Declaration and such location, the above named locator(s) claim all veins, lodes, ledges, deposits and surface ground within the boundaries of said claim.

Said claim is a Lodge, it being situated in the above mentioned County and State, and it is distinctly marked on the ground so that its boundaries may be readily traced by four substantial posts or monuments, and is more particularly described as follows:
Beginning at the NE Corner (Cor. No. 1), thence 1500 feet to the SE Corner (Cor. 2), thence 600 feet to the SW Corner (Cor. 3), thence 1500 feet to the NW Corner (Cor. 4), thence 600 feet to the Point of Beginning.

To tie this claim to a Public Survey, the NE Corner (Cor. No. 1) of this claim lies approximately 15000 feet South, and 9900 feet East from the Southwest Corner of Section 31, T. 26 N., R. 52 E., M.D.B.M.

NW 1/4, Section	<u>20</u>	N., R. 52 E., M.D.B.M.
NE 1/4, Section	<u>17</u>	N., R. 52 E., M.D.B.M.
SW 1/4, Section	<u>25</u>	N., R. 52 E., M.D.B.M.

This claim is located all or in part of the following quarter section(s):

in EUREKA County, State of Nevada.

Said claim is 1500 feet long by 600 feet wide along the surface and claims 20 feet in a North direction and 1480 feet in the opposite direction from the point of discovery at which this Notice of Location is posted together with 300 feet on each side of the point of discovery.
The work of location consisted of making the maps as provided in NRS 517.040.

Agent

Randall M. Robinson

BOOK 280 PAGE 036
OFFICIAL RECORDS
RECORDED AT THE REQUEST OF
Randall M. Robinson
95 JAN - 9 PM 1:41
EUREKA COUNTY NEVADA
M.N. REBALLETI, RECORDER
FILE NO. _____
FEES \$ 9.50

156538

BOOK 280 PAGE 036

156538

NOTICE AND CERTIFICATE OF LOCATION
OF LODGE MINING CLAIM

KNOW ALL MEN BY THESE PRESENTS, That the undersigned hereby certified that:

Randall M. Robinson

879 Glen Valley Dr.

Sparks, NV 89434

has located the AF # 37 Lodge Mining claim on the 12 day of October, 1994 whose dimensions are 600 feet by 1500 feet. By this Declaration and such location, the above named locator(s) claim all veins, lodes, ledges, deposits and surface ground within the boundaries of said claim.

Said claim is a Lode it being situated in the above mentioned County and State, and it is distinctly marked on the ground so that its boundaries may be readily traced by four substantial posts or monuments, and is more particularly described as follows:
Beginning at the NE Corner (Cor. No. 1), thence 1500 feet to the SE Corner (Cor. 2), thence 600 feet to the SW Corner (Cor. 3), thence 1500 feet to the NW Corner (Cor. 4), thence 600 feet to the Point of Beginning.

To tie this claim to a Public Survey, the NE Corner (Cor. No. 1) of this claim lies approximately 13500 feet South and 9300 feet East from the Southwest Corner of Section 31, T. 26N., R. 52E., M.D.B.M.

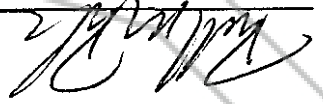
This claim is located all or in part of the following quarter section(s):

- NW 1/4, Section , T. 25 N., R. 52 E., M.D.B.M.
- NE 1/4, Section , T. 25 N., R. 52 E., M.D.B.M.
- SE 1/4, Section 17, T. 25 N., R. 52 E., M.D.B.M.
- SW 1/4, Section , T. 25 N., R. 52 E., M.D.B.M.

in EUREKA County, State of Nevada.

Said claim is 1500 feet long by 600 feet wide along the surface and claims 20 feet in a South direction and 1480 feet in the opposite direction from the point of discovery at which this Notice of Location is posted together with 300 feet on each side of the point of discovery.
The work of location consisted of making the maps as provided in NRS 517.040.

Agent



BOOK 280
PAGE 037
OFFICIAL RECORDS
RECORDED AT THE REQUEST OF
Randall M. Robinson
95 JAN - 9 PM 1:41

EUREKA COUNTY NEVADA
M.N. REBAL EATL. RECORDER
FILE NO.
FEES 9.50

NOTICE AND CERTIFICATE OF LOCATION
OF LODE MINING CLAIM

KNOW ALL MEN BY THESE PRESENTS, That the undersigned hereby certified that:

Randall M. Robinson

879 Glen Valley Dr.

Sparks, NV 89434

has located the AF # 38 Lode Mining claim on the 12 day of October, 1994 whose dimensions are 600 feet by 1500 feet. By this Declaration and such location, the above named locator(s) claim all veins, lodes, ledges, deposits and surface ground within the boundaries of said claim.

Said claim is a Lode, it being situated in the above mentioned County and State, and it is distinctly marked on the ground so that its boundaries may be readily traced by four substantial posts or monuments, and is more particularly described as follows:
Beginning at the NE Corner (Cor. No. 1), thence 1500 feet to the SE Corner (Cor. 2), thence 600 feet to the SW Corner (Cor. 3), thence 1500 feet to the NW Corner (Cor. 4), thence 600 feet to the Point of Beginning.

To tie this claim to a Public Survey, the NE Corner (Cor. No. 1) of this claim lies approximately 1500 feet South and 9300 feet East from the Southwest Corner of Section 31, T. 26 N. R. 52 E, M.D.B.M.

This claim is located all or in part of the following quarter section(s):

NW 1/4, Section _____, T. 25 N., R. 52 E., M.D.B.M.
NE 1/4, Section 20, T. 25 N., R. 52 E., M.D.B.M.
SE 1/4, Section 17, T. 25 N., R. 52 E., M.D.B.M.
SW 1/4, Section _____, T. 25 N., R. 52 E., M.D.B.M.

in EUREKA County, State of Nevada.

Said claim is 1500 feet long by 600 feet wide along the surface and claims 20 feet in a North direction and 1480 feet in the opposite direction from the point of discovery at which this Notice of Location is posted together with 300 feet on each side of the point of discovery.
The work of location consisted of making the maps as provided in NRS 517.040.

Agent



BOOK 280 PAGE 038

OFFICIAL RECORDS

RECORDED AT THE REQUEST OF

Yonkade M. Robinson

95 JAN - 9 PM 1:41

EUREKA COUNTY NEVADA
M.N. REBAL EATL. RECORDER

FEES \$9.50

**NOTICE AND CERTIFICATE OF LOCATION
OF LODE MINING CLAIM**

KNOW ALL MEN BY THESE PRESENTS, That the undersigned hereby certified that:

Randall M. Robinson

879 Glen Valley Dr.

Sparks, NV 89434

has located the AF # 39 Lode Mining claim on the 12 day of October, 1994 whose dimensions are 600 feet by 1500 feet. By this Declaration and such location, the above named locator(s) claim all veins, lodes, ledges, deposits and surface ground within the boundaries of said claim.

Said claim is a Lode, it being situated in the above mentioned County and State, and it is distinctly marked on the ground so that its boundaries may be readily traced by four substantial posts or monuments, and is more particularly described as follows:
Beginning at the NE Corner (Cor. No. 1), thence 1500 feet to the SE Corner (Cor. 2), thence 600 feet to the SW Corner (Cor. 3), thence 1500 feet to the NW Corner (Cor. 4), thence 600 feet to the Point of Beginning.

To the this claim to a Public Survey, the NE Corner (Cor. No. 1) of this claim lies approximately 13500 feet South and 8700 feet East from the Southwest Corner of Section 31, T. 26N, R. 52E, M.D.B.M.

This claim is located all or in part of the following quarter section(s):

NW 1/4, Section	T. 25	N, R. 52	E, M.D.B.M.
NE 1/4, Section	T. 25	N, R. 52	E, M.D.B.M.
SE 1/4, Section	T. 25	N, R. 52	E, M.D.B.M.
SW 1/4, Section	T. 25	N, R. 52	E, M.D.B.M.

in EUREKA County, State of Nevada.

Said claim is 1500 feet long by 600 feet wide along the surface and claims 20 feet in a South direction and 1480 feet in the opposite direction from the point of discovery at which this Notice of Location is posted together with 300 feet on each side of the point of discovery.
The work of location consisted of making the maps as provided in NRS 517.040.

Agent

Randall M. Robinson

BOOK 280 PAGE 039

156541

BOOK 280
PAGE 039
OFFICIAL RECORDS
RECORDED AT THE REQUEST OF
Randall M. Robinson
95 JAN -9 PM 1:41
EUREKA COUNTY NEVADA
M.M. REBALCATEL, RECORDER
FILE NO.
FEES 9.50

156541

**NOTICE AND CERTIFICATE OF LOCATION
OF LODGE MINING CLAIM**

KNOW ALL MEN BY THESE PRESENTS, That the undersigned hereby certified that:

Randall M. Robinson
879 Glen Valley Dr.
Sparks, NV 89434

has located the AF # 40
Lode Mining claim on the 12 day of October, 1994
whose dimensions are 600 feet by 1500 feet. By this Declaration and such location, the above
named locator(s) claim all veins, lodes, ledges, deposits and surface ground within the boundaries
of said claim.

Said claim is a Lode, it being situated in the above mentioned County and State, and it
is distinctly marked on the ground so that its boundaries may be readily traced by four substantial
posts or monuments, and is more particularly described as follows:
Beginning at the NE Corner (Cor. 1), thence 1500 feet to the SE Corner (Cor. 2),
thence 600 feet to the SW Corner (Cor. 3), thence 1500 feet to the NW Corner (Cor. 4), thence
600 feet to the Point of Beginning.

To tie this claim to a Public Survey, the NE Corner (Cor. No. 1) of this claim lies
approximately 15000 feet South and 8700 feet East from the Southwest Corner of
Section 31, T. 26 N. R. 52E, M.D.B.M.

This claim is located all or in part of the following quarter section(s):
NW 1/4, Section 20, T. 25 N., R. 52 E., M.D.B.M.
NE 1/4, Section _____, T. 25 N., R. 52 E., M.D.B.M.
SE 1/4, Section _____, T. 25 N., R. 52 E., M.D.B.M.
SW 1/4, Section 17, T. 25 N., R. 52 E., M.D.B.M.

in EUREKA County, State of Nevada.

Said claim is 1500 feet long by 600 feet wide along the surface and
claims 20 feet in a North direction and 1480 feet in the opposite direction from the point
of discovery at which this Notice of Location is posted together with 300 feet on each side of
the point of discovery.
The work of location consisted of making the maps as provided in NRS 517.040.

Agent

Randall M. Robinson

BOOK 280 PAGE 040

OFFICIAL RECORDS

RECORDED AT THE REQUEST OF

Randall M. Robinson

95 JAN - 9 PM 1:41

EUREKA COUNTY NEVADA
M.M. REBALCATTI, RECORDER

FEES \$9.50

156542

BOOK 280 PAGE 040

156542

NOTICE AND CERTIFICATE OF LOCATION
OF LODE MINING CLAIM

KNOW ALL MEN BY THESE PRESENTS, That the undersigned hereby certified that:

Randall M. Robinson

879 Glen Valley Dr.

Sparks, NV 89434

has located the AF # 41 Lode Mining claim on the 12 day of October, 1994 whose dimensions are 600 feet by 1500 feet. By this Declaration and such location, the above named locator(s) claim all veins, lodes, ledges, deposits and surface ground within the boundaries of said claim.

Said claim is a Lode, it being situated in the above mentioned County and State, and it is distinctly marked on the ground so that its boundaries may be readily traced by four substantial posts or monuments, and is more particularly described as follows:
Beginning at the NE Corner (Cor. No. 1), thence 1500 feet to the SE Corner (Cor. 2), thence 600 feet to the SW Corner (Cor. 3), thence 1500 feet to the NW Corner (Cor. 4), thence 600 feet to the Point of Beginning.

To tie this claim to a Public Survey, the NE Corner (Cor. No. 1) of this claim lies approximately 13500 feet South and 8100 feet East from the Southwest Corner of Section 31, T. 26 N, R. 52 E, M.D.B.M.

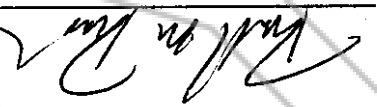
NW 1/4, Section _____, T. 25 N, R. 52 E, M.D.B.M.
NE 1/4, Section _____, T. 25 N, R. 52 E, M.D.B.M.
SE 1/4, Section _____, T. 25 N, R. 52 E, M.D.B.M.
SW 1/4, Section 17, T. 25 N, R. 52 E, M.D.B.M.

This claim is located all or in part of the following quarter section(s):

in EUREKA County, State of Nevada.

Said claim is 1500 feet long by 600 feet wide along the surface and claims 20 feet in a South direction and 1480 feet in the opposite direction from the point of discovery at which this Notice of Location is posted together with 300 feet on each side of the point of discovery.
The work of location consisted of making the maps as provided in NRS 517.040.

Agent



BOOK 280 PAGE 041

OFFICIAL RECORDS

RECORDED AT THE REQUEST OF

Randall M. Robinson

95 JAN -9 PM 1:41

EUREKA COUNTY NEVADA

M.N. REBAL. RECORDED

FEES \$9.50

**NOTICE AND CERTIFICATE OF LOCATION
OF LODE MINING CLAIM**

KNOW ALL MEN BY THESE PRESENTS, That the undersigned hereby certified that:

Randall M. Robinson

879 Glen Valley Dr.

Sparks, NV 89434

has located the A# 42 Lode Mining claim on the 12 day of October, 1994 whose dimensions are 600 feet by 1500 feet. By this Declaration and such location, the above named locator(s) claim all veins, lodes, ledges, deposits and surface ground within the boundaries of said claim.

Said claim is a Lode, it being situated in the above mentioned County and State, and it is distinctly marked on the ground so that its boundaries may be readily traced by four substantial posts or monuments, and is more particularly described as follows:
Beginning at the NE Corner (Cor. No. 1), thence 1500 feet to the SE Corner (Cor. 2), thence 600 feet to the SW Corner (Cor. 3), thence 1500 feet to the NW Corner (Cor. 4), thence 600 feet to the Point of Beginning.

To tie this claim to a Public Survey, the NE Corner (Cor. No. 1) of this claim lies approximately 1500 feet South and 8100 feet East from the Southwest Corner of Section 31, T. 26N, R. 52E, M.D.B.M.

NW 1/4, Section 20, T. 25 N., R. 52 E., M.D.B.M.
NE 1/4, Section _____, T. 25 N., R. 52 E., M.D.B.M.
SE 1/4, Section _____, T. 25 N., R. 52 E., M.D.B.M.
SW 1/4, Section 17, T. 25 N., R. 52 E., M.D.B.M.

This claim is located all or in part of the following quarter section(s):

in EUREKA County, State of Nevada.

Said claim is 1500 feet long by 600 feet wide along the surface and claims 20 feet in a North direction and 1480 feet in the opposite direction from the point of discovery at which this Notice of Location is posted together with 300 feet on each side of the point of discovery.
The work of location consisted of making the maps as provided in NRS 517.040.

Agent

Randall M. Robinson

BOOK 288 PAGE 042

OFFICIAL RECORDS

RECORDED AT THE REQUEST OF

Randall M. Robinson

95 JAN - 9 PM 1:42

EUREKA COUNTY NEVADA
M.N. REBAL EATI. RECORDER
FILE NO. _____
FEES 9.50

156544

BOOK 280 PAGE 042

156544

NOTICE AND CERTIFICATE OF LOCATION
OF LODGE MINING CLAIM

KNOW ALL MEN BY THESE PRESENTS, That the undersigned hereby certified that:

Randall M. Robinson

879 Glen Valley Dr.

Sparks, NV 89434

has located the AF # 43 Lode Mining claim on the 12 day of October, 1994 whose dimensions are 600 feet by 1500 feet. By this Declaration and such location, the above named locator(s) claim all veins, lodes, ledges, deposits and surface ground within the boundaries of said claim.

Said claim is a Lode, it being situated in the above mentioned County and State, and it is distinctly marked on the ground so that its boundaries may be readily traced by four substantial posts or monuments, and is more particularly described as follows:
Beginning at the NE Corner (Cor. 1), thence 1500 feet to the SE Corner (Cor. 2), thence 600 feet to the SW Corner (Cor. 3), thence 1500 feet to the NW Corner (Cor. 4), thence 600 feet to the Point of Beginning.

To tie this claim to a Public Survey, the NE Corner (Cor. No. 1) of this claim lies approximately 13500 feet South and 7500 feet East from the Southwest Corner of Section 31, T. 26 N., R. 52E, M.D.B.M.

NW 1/4, Section _____, T. 25 N., R. 52 E., M.D.B.M.
NE 1/4, Section _____, T. 25 N., R. 52 E., M.D.B.M.
SE 1/4, Section _____, T. 25 N., R. 52 E., M.D.B.M.
SW 1/4, Section _____, T. 25 N., R. 52 E., M.D.B.M.

This claim is located all or in part of the following quarter section(s):

in _____ EUREKA County, State of Nevada

Said claim is 1500 feet long by 600 feet wide along the surface and claims 20 feet in a South direction and 1480 feet in the opposite direction from the point of discovery at which this Notice of Location is posted together with 300 feet on each side of the point of discovery.
The work of location consisted of making the maps as provided in NRS 517.040.

Agent

Randall M. Robinson

BOOK 280 PAGE 43

OFFICIAL RECORDS
RECORDED AT THE REQUEST OF

95 JAN - 9 PM 1:42

EUREKA COUNTY NEVADA
M.N. REDEALTI, RECORDER
FILE NO. _____
FEES \$9.50

NOTICE AND CERTIFICATE OF LOCATION OF LODE MINING CLAIM

KNOW ALL MEN BY THESE PRESENTS, That the undersigned hereby certified that:

Randall M. Robinson

879 Glen Valley Dr.

Sparks, NV 89434

has located the AF # 44 Lode Mining claim on the 12 day of October, 1994 whose dimensions are 600 feet by 1500 feet. By this Declaration and such location, the above named locator(s) claim all veins, lodes, ledges, deposits and surface ground within the boundaries of said claim.

Said claim is a Lode, it being situated in the above mentioned County and State, and it is distinctly marked on the ground so that its boundaries may be readily traced by four substantial posts or monuments, and is more particularly described as follows: Beginning at the NE Corner (Cor. No. 1), thence 1500 feet to the SE Corner (Cor. 2), thence 600 feet to the SW Corner (Cor. 3), thence 1500 feet to the NW Corner (Cor. 4), thence 600 feet to the Point of Beginning.

To tie this claim to a Public Survey, the NE Corner (Cor. No. 1) of this claim lies approximately 1500 feet South and 7500 feet East from the Southwest Corner of Section 31, T. 26 N. R. 52 E, M.D.B.M.

This claim is located all or in part of the following quarter section(s):

NW 1/4, Section 20, T. 25 N., R. 52 E., M.D.B.M.
NE 1/4, Section 17, T. 25 N., R. 52 E., M.D.B.M.
SE 1/4, Section 17, T. 25 N., R. 52 E., M.D.B.M.
SW 1/4, Section 17, T. 25 N., R. 52 E., M.D.B.M.

in EUREKA County, State of Nevada.

Said claim is 1500 feet long by 600 feet wide along the surface and claims 20 feet in a North direction and 1480 feet in the opposite direction from the point of discovery at which this Notice of Location is posted together with 300 feet on each side of the point of discovery.

The work of location consisted of making the maps as provided in NRS 517.040.

Agent

Randall M. Robinson

BOOK 280 PAGE 044
OFFICIAL RECORDS
RECORDED AT THE REQUEST OF
Randall M. Robinson
95 JAN - 9 PM 1:42
EUREKA COUNTY NEVADA
M.N. REBAL EATL. RECORDER
FILE NO.
FEES \$9.50

NOTICE AND CERTIFICATE OF LOCATION OF LODE MINING CLAIM

KNOW ALL MEN BY THESE PRESENTS, That the undersigned hereby certified that:

Randall M. Robinson

879 Glen Valley Dr.

Sparks, NV 89434

has located the AF # 45 Lode Mining claim on the 12 day of October, 1994 whose dimensions are 600 feet by 1500 feet. By this Declaration and such location, the above named locator(s) claim all veins, lodes, ledges, deposits and surface ground within the boundaries of said claim.

Said claim is a Lode, it being situated in the above mentioned County and State, and it is distinctly marked on the ground so that its boundaries may be readily traced by four substantial posts or monuments, and is more particularly described as follows: Beginning at the NE Corner (Cor. No. 1), thence 1500 feet to the SE Corner (Cor. 2), thence 600 feet to the SW Corner (Cor. 3), thence 1500 feet to the NW Corner (Cor. 4), thence 600 feet to the Point of Beginning.

To tie this claim to a Public Survey, the NE Corner (Cor. No. 1) of this claim lies approximately 13500 feet South and 6900 feet East from the Southwest Corner of Section 31, T. 26 N., R. 52 E., M.D.B.M.


This claim is located all or in part of the following quarter section(s):

- NW 1/4, Section _____, T. 25 N., R. 52 E., M.D.B.M.
- NE 1/4, Section _____, T. 25 N., R. 52 E., M.D.B.M.
- SE 1/4, Section _____, T. 25 N., R. 52 E., M.D.B.M.
- SW 1/4, Section 17, T. 25 N., R. 52 E., M.D.B.M.

in EUREKA County, State of Nevada.

Said claim is 1500 feet long by 600 feet wide along the surface and claims 20 feet in a South direction and 1480 feet in the opposite direction from the point of discovery at which this Notice of Location is posted together with 300 feet on each side of the point of discovery. The work of location consisted of making the maps as provided in NRS 517.040.

Agent



BOOK 280
 OFFICIAL RECORDS
 RECORDED AT THE REQUEST OF
 Randall M. Robinson
 95 JAN -9 PM 1:42
 EUREKA COUNTY NEVADA
 M.N. REBAL EATI. RECORDER
 FILE NO.
 FEES \$ 9.50

**NOTICE AND CERTIFICATE OF LOCATION
OF LODGE MINING CLAIM**

KNOW ALL MEN BY THESE PRESENTS, That the undersigned hereby certified that:

Randall M. Robinson

879 Glen Valley Dr.

Sparks, NV 89434

has located the AF # 46 Lodge Mining claim on the 12 day of October, 1994 whose dimensions are 600 feet by 1500 feet. By this Declaration and such location, the above named locator(s) claim all veins, lodes, ledges, deposits and surface ground within the boundaries of said claim.

Said claim is a Lode, it being situated in the above mentioned County and State, and it is distinctly marked on the ground so that its boundaries may be readily traced by four substantial posts or monuments, and is more particularly described as follows:
Beginning at the NE Corner (Cor. No. 1), thence 1500 feet to the SE Corner (Cor. 2), thence 600 feet to the SW Corner (Cor. 3), thence 1500 feet to the NW Corner (Cor. 4), thence 600 feet to the Point of Beginning.

To tie this claim to a Public Survey, the NE Corner (Cor. No. 1) of this claim lies approximately 15000 feet South and 6900 feet East from the Southwest Corner of Section 31, T. 26 N., R. 52 E., M.D.B.M.

This claim is located all or in part of the following quarter section(s):

NW 1/4, Section 20,	T. 25	N., R. 52	E., M.D.B.M.
NE 1/4, Section	T. 25	N., R. 52	E., M.D.B.M.
SE 1/4, Section	T. 25	N., R. 52	E., M.D.B.M.
SW 1/4, Section 17,	T. 25	N., R. 52	E., M.D.B.M.

in EUREKA County, State of Nevada.

Said claim is 1500 feet long by 600 feet wide along the surface and claims 20 feet in a North direction and 1480 feet in the opposite direction from the point of discovery at which this Notice of Location is posted together with 300 feet on each side of the point of discovery.
The work of location consisted of making the maps as provided in NRS 517.040.

Agent

Randall M. Robinson

156548

BOOK 280 PAGE 046

BOOK 280 PAGE 046
OFFICIAL RECORDS
RECORDED AT THE REQUEST OF
Randall M. Robinson
95 JAN -9 PM 1:42
EUREKA COUNTY NEVADA
M.N. REBAL EATI. RECORDER
FILE NO.
FEES \$ 9.50

156548

**NOTICE AND CERTIFICATE OF LOCATION
OF LODGE MINING CLAIM**

KNOW ALL MEN BY THESE PRESENTS, That the undersigned hereby certified that:

Randall M. Robinson

879 Glen Valley Dr.

Sparks, NV 89434

has located the AF # 47 Lodge Mining claim on the 12 day of October, 1994 whose dimensions are 600 feet by 1500 feet. By this Declaration and such location, the above named locator(s) claim all veins, lodes, ledges, deposits and surface ground within the boundaries of said claim.

Said claim is a Lode, it being situated in the above mentioned County and State, and it is distinctly marked on the ground so that its boundaries may be readily traced by four substantial posts or monuments, and is more particularly described as follows:
Beginning at the NE Corner (Cor. No. 1), thence 1500 feet to the SE Corner (Cor. 2), thence 600 feet to the SW Corner (Cor. 3), thence 1500 feet to the NW Corner (Cor. 4), thence 600 feet to the Point of Beginning.

To tie this claim to a Public Survey, the NE Corner (Cor. No. 1) of this claim lies approximately 13500 feet South and 6300 feet East from the Southwest Corner of Section 31, T. 26 N., R. 52E, M.D.B.M.

This claim is located all or in part of the following quarter section(s):

NW 1/4, Section _____, T. 25 N., R. 52 E., M.D.B.M.
NE 1/4, Section _____, T. 25 N., R. 52 E., M.D.B.M.
SE 1/4, Section 18, T. 25 N., R. 52 E., M.D.B.M.
SW 1/4, Section 17, T. 25 N., R. 52 E., M.D.B.M.

in EUREKA County, State of Nevada.

Said claim is 1500 feet long by 600 feet wide along the surface and claims 20 feet in a South direction and 1480 feet in the opposite direction from the point of discovery at which this Notice of Location is posted together with 300 feet on each side of the point of discovery.
The work of location consisted of making the maps as provided in NRS 517.040.

Agent

Randall M. Robinson

BOOK 280 PAGE 047

OFFICIAL RECORDS

RECORDED AT THE REQUEST OF

Randall M. Robinson

95 JAN - 9 PM 1:42

EUREKA COUNTY NEVADA
M.M. REBALZATI, RECORDER

FEES \$ 9.50

156549

BOOK 280 PAGE 047

156549

NOTICE AND CERTIFICATE OF LOCATION
OF LODE MINING CLAIM

KNOW ALL MEN BY THESE PRESENTS, That the undersigned hereby certified that:

Randall M. Robinson

879 Glen Valley Dr.

Sparks, NV 89434

has located the AF # 48 Lode Mining claim on the 12 day of October, 1994 whose dimensions are 600 feet by 1500 feet. By this Declaration and such location, the above named locator(s) claim all veins, lodes, ledges, deposits and surface ground within the boundaries of said claim.

Said claim is a Lode, it being situated in the above mentioned County and State, and it is distinctly marked on the ground so that its boundaries may be readily traced by four substantial posts or monuments, and is more particularly described as follows:
Beginning at the NE Corner (Cor. 1), thence 1500 feet to the SE Corner (Cor. 2), thence 600 feet to the SW Corner (Cor. 3), thence 1500 feet to the NW Corner (Cor. 4), thence 600 feet to the Point of Beginning.

To tie this claim to a Public Survey, the NE Corner (Cor. No. 1) of this claim lies approximately 1500 feet South and 6300 feet East from the Southwest Corner of Section 31, T. 26 N. R. 52 E, M.D.B.M.

This claim is located all or in part of the following quarter section(s):

NW 1/4, Section 20, T. 25 N., R. 52 E., M.D.B.M.
NE 1/4, Section 19, T. 25 N., R. 52 E., M.D.B.M.
SE 1/4, Section 18, T. 25 N., R. 52 E., M.D.B.M.
SW 1/4, Section 17, T. 25 N., R. 52 E., M.D.B.M.

in EUREKA County, State of Nevada.

Said claim is 1500 feet long by 600 feet wide along the surface and claims 20 feet in a North direction and 1480 feet in the opposite direction from the point of discovery at which this Notice of Location is posted together with 300 feet on each side of the point of discovery.
The work of location consisted of making the maps as provided in NRS 517.040.

Agent

Randall M. Robinson

BOOK 280 PAGE 048
OFFICIAL RECORDS
RECORDED AT THE REQUEST OF
Randall M. Robinson
95 JAN - 9 PM 1:42
EUREKA COUNTY NEVADA
M.N. REBAL EATI. RECORDER
FILE NO.
FEES 9.50

**NOTICE AND CERTIFICATE OF LOCATION
OF LODE MINING CLAIM**

KNOW ALL MEN BY THESE PRESENTS, That the undersigned hereby certified that:

Randall M. Robinson

879 Glen Valley Dr.

Sparks, NV 89434

has located the AF # 49 Lode Mining claim on the 12 day of October, 1994 whose dimensions are 600 feet by 1500 feet. By this Declaration and such location, the above named locator(s) claim all veins, lodes, ledges, deposits and surface ground within the boundaries of said claim.

Said claim is a Lode, it being situated in the above mentioned County and State, and it is distinctly marked on the ground so that its boundaries may be readily traced by four substantial posts or monuments, and is more particularly described as follows:
Beginning at the NE Corner (Cor. No. 1), thence 1500 feet to the SE Corner (Cor. 2), thence 600 feet to the SW Corner (Cor. 3), thence 1500 feet to the NW Corner (Cor. 4), thence 600 feet to the Point of Beginning.

To tie this claim to a Public Survey, the NE Corner (Cor. No. 1) of this claim lies approximately 16500 feet South and 15300 feet East from the Southwest Corner of Section 31, T. 26N, R. 52E, M.D.B.M.

This claim is located all or in part of the following quarter section(s):

- NW 1/4, Section 21, T. 25 N., R. 52 E., M.D.B.M.
- NE 1/4, Section 21, T. 25 N., R. 52 E., M.D.B.M.
- SE 1/4, Section _____, T. 25 N., R. 52 E., M.D.B.M.
- SW 1/4, Section _____, T. 25 N., R. 52 E., M.D.B.M.

in EUREKA County, State of Nevada.

Said claim is 1500 feet long by 600 feet wide along the surface and claims 20 feet in a South direction and 1480 feet in the opposite direction from the point of discovery at which this Notice of Location is posted together with 300 feet on each side of the point of discovery.
The work of location consisted of making the maps as provided in NRS 517.040.

Agent

Randall M. Robinson

BOOK 280 PAGE 049

OFFICIAL RECORDS
RECORDED AT THE REQUEST OF

Randall M. Robinson

95 JAN - 9 PM 1:43

EUREKA COUNTY, NEVADA
M.N. REBAL EATL. RECORDER
FILE NO.

FEE\$ 9.50

156551

BOOK 280 PAGE 049

156551

**NOTICE AND CERTIFICATE OF LOCATION
OF LODE MINING CLAIM**

KNOW ALL MEN BY THESE PRESENTS, That the undersigned hereby certified that:

Randall M. Robinson

879 Glen Valley Dr.

Sparks, NV 89434

has located the AF # 50 Lode Mining claim on the 12 day of October, 1994 whose dimensions are 600 feet by 1500 feet. By this Declaration and such location, the above named locator(s) claim all veins, lodes, ledges, deposits and surface ground within the boundaries of said claim.

Said claim is a Lode, it being situated in the above mentioned County and State, and it is distinctly marked on the ground so that its boundaries may be readily traced by four substantial posts or monuments, and is more particularly described as follows:
Beginning at the NE Corner (Cor. No. 1), thence 1500 feet to the SE Corner (Cor. 2), thence 600 feet to the SW Corner (Cor. 3), thence 1500 feet to the NW Corner (Cor. 4), thence 600 feet to the Point of Beginning.

To tie this claim to a Public Survey, the NE Corner (Cor. No. 1) of this claim lies approximately 18000 feet South and 15300 feet East from the Southwest Corner of Section 31, T. 26 N, R. 52E, M.D.B.M.

This claim is located all or in part of the following quarter section(s):

NW 1/4, Section 21, T. 25 N, R. 52 E, M.D.B.M.
NE 1/4, Section 21, T. 25 N, R. 52 E, M.D.B.M.
SE 1/4, Section 21, T. 25 N, R. 52 E, M.D.B.M.
SW 1/4, Section 21, T. 25 N, R. 52 E, M.D.B.M.

in EUREKA County, State of Nevada.

Said claim is 1500 feet long by 600 feet wide along the surface and claims 20 feet in a North direction and 1480 feet in the opposite direction from the point of discovery at which this Notice of Location is posted together with 300 feet on each side of the point of discovery.
The work of location consisted of making the maps as provided in NRS 517.040.

Agent

Randall M. Robinson

BOOK 280 PAGE 050
OFFICIAL RECORDS
RECORDED AT THE REQUEST OF
Randall M. Robinson
95 JAN -9 PM 1:43
EUREKA COUNTY NEVADA
M.N. REBAL EATI, RECORDER
FILE NO.
FEES \$9.50

156552

BOOK 280 PAGE 050

156552

NOTICE AND CERTIFICATE OF LOCATION OF LODE MINING CLAIM

KNOW ALL MEN BY THESE PRESENTS, That the undersigned hereby certified that:

Randall M. Robinson

879 Glen Valley Dr.

Sparks, NV 89434

has located the AF # 51 Lode Mining claim on the 12 day of October, 1994 whose dimensions are 600 feet by 1500 feet. By this Declaration and such location, the above named locator(s) claim all veins, lodes, ledges, deposits and surface ground within the boundaries of said claim.

Said claim is a Lode, it being situated in the above mentioned County and State, and it is distinctly marked on the ground so that its boundaries may be readily traced by four substantial posts or monuments, and is more particularly described as follows:
Beginning at the NE Corner (Cor. No. 1), thence 1500 feet to the SE Corner (Cor. 2), thence 600 feet to the SW Corner (Cor. 3), thence 1500 feet to the NW Corner (Cor. 4), thence 600 feet to the Point of Beginning.

To the this claim to a Public Survey, the NE Corner (Cor. No. 1) of this claim lies approximately 16500 feet South and 14700 feet East from the Southwest Corner of Section 31, T. 26 N., R. 52 E., M.D.B.M.

This claim is located all or in part of the following quarter section(s):

- NW 1/4, Section 21, T. 25 N., R. 52 E., M.D.B.M.
- NE 1/4, Section 21, T. 25 N., R. 52 E., M.D.B.M.
- SE 1/4, Section 21, T. 25 N., R. 52 E., M.D.B.M.
- SW 1/4, Section 21, T. 25 N., R. 52 E., M.D.B.M.

in EUREKA County, State of Nevada.

Said claim is 1500 feet long by 600 feet wide along the surface and claims 20 feet in a South direction and 1480 feet in the opposite direction from the point of discovery at which this Notice of Location is posted together with 300 feet on each side of the point of discovery.
The work of location consisted of making the maps as provided in NRS 517.040.

Agent

Randall M. Robinson

BOOK 280 PAGE 051

OFFICIAL RECORDS

RECORDED AT THE REQUEST OF

Randall M. Robinson

95 JAN - 9 PM 1:43

EUREKA COUNTY NEVADA

M.N. REBALCATTI, RECORDER

FILE NO. FEES \$9.50

NOTICE AND CERTIFICATE OF LOCATION
OF LODGE MINING CLAIM

KNOW ALL MEN BY THESE PRESENTS, That the undersigned hereby certified that:

Randall M. Robinson

879 Glen Valley Dr.

Sparks, NV 89434

has located the A# 52 Lode Mining claim on the 12 day of October, 1994 whose dimensions are 600 feet by 1500 feet. By this Declaration and such location, the above named locator(s) claim all veins, lodes, ledges, deposits and surface ground within the boundaries of said claim.

Said claim is a Lode, it being situated in the above mentioned County and State, and it is distinctly marked on the ground so that its boundaries may be readily traced by four substantial posts or monuments, and is more particularly described as follows:
Beginning at the NE Corner (Cor. No. 1), thence 1500 feet to the SE Corner (Cor. 2), thence 600 feet to the SW Corner (Cor. 3), thence 1500 feet to the NW Corner (Cor. 4), thence 600 feet to the Point of Beginning.

To tie this claim to a Public Survey, the NE Corner (Cor. No. 1) of this claim lies approximately 18000 feet South and 14700 feet East from the Southwest Corner of Section 31, T. 26N., R. 52E., M.D.B.M.

This claim is located all or in part of the following quarter section(s):
NW 1/4, Section 21, T. 25 N., R. 52 E., M.D.B.M.
NE 1/4, Section 21, T. 25 N., R. 52 E., M.D.B.M.
SE 1/4, Section 21, T. 25 N., R. 52 E., M.D.B.M.
SW 1/4, Section _____, T. 25 N., R. 52 E., M.D.B.M.

in EUREKA County, State of Nevada.
Said claim is 1500 feet long by 600 feet wide along the surface and claims 20 feet in a North direction and 1480 feet in the opposite direction from the point of discovery at which this Notice of Location is posted together with 300 feet on each side of the point of discovery.
The work of location consisted of making the maps as provided in NRS 517.040.

Agent

Randall M. Robinson

BOOK 280 PAGE 052
OFFICIAL RECORDS
RECORDED AT THE REQUEST OF
Randall M. Robinson
95 JAN - 9 PM 1:43
EUREKA COUNTY NEVADA
M.M. REBALATI, RECORDER
FILE NO. _____
FEES \$9.50
156554

**NOTICE AND CERTIFICATE OF LOCATION
OF LODE MINING CLAIM**

KNOW ALL MEN BY THESE PRESENTS, That the undersigned hereby certified that:

Randall M. Robinson

879 Glen Valley Dr.

Sparks, NV 89434

has located the AF # 53 Lode Mining claim on the 12 day of October, 1994 whose dimensions are 600 feet by 1500 feet. By this Declaration and such location, the above named locator(s) claim all veins, lodes, ledges, deposits and surface ground within the boundaries of said claim.

Said claim is a Lode, it being situated in the above mentioned County and State, and it is distinctly marked on the ground so that its boundaries may be readily traced by four substantial posts or monuments, and is more particularly described as follows:
Beginning at the NE Corner (Cor. No. 1), thence 1500 feet to the SE Corner (Cor. 2), thence 600 feet to the SW Corner (Cor. 3), thence 1500 feet to the NW Corner (Cor. 4), thence 600 feet to the Point of Beginning.

To the this claim to a Public Survey, the NE Corner (Cor. No. 1) of this claim lies approximately 16500 feet South and 14100 feet East from the Southwest Corner of Section 31, T. 26 N., R. 52 E., M.D.B.M.

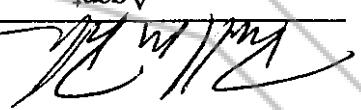
This claim is located all or in part of the following quarter section(s):

NW 1/4, Section 21, T. 25 N., R. 52 E., M.D.B.M.
NE 1/4, Section 21, T. 25 N., R. 52 E., M.D.B.M.
SE 1/4, Section 21, T. 25 N., R. 52 E., M.D.B.M.
SW 1/4, Section 21, T. 25 N., R. 52 E., M.D.B.M.

in EUREKA County, State of Nevada.

Said claim is 1500 feet long by 600 feet wide along the surface and claims 20 feet in a South direction and 1480 feet in the opposite direction from the point of discovery at which this Notice of Location is posted together with 300 feet on each side of the point of discovery.
The work of location consisted of making the maps as provided in NRS 517.040.

Agent



BOOK 280 PAGE 053

OFFICIAL RECORDS

RECORDED AT THE REQUEST OF

Randall M. Robinson

95 JAN - 9 PM 1:43

EUREKA COUNTY NEVADA
M.N. REBALCATTI, RECORDER

FEES 9.50

156555

BOOK 280 PAGE 053

156555

**NOTICE AND CERTIFICATE OF LOCATION
OF LODGE MINING CLAIM**

KNOW ALL MEN BY THESE PRESENTS, That the undersigned hereby certified that:

Randall M. Robinson

879 Glen Valley Dr.

Sparks, NV 89434

has located the AF # 54 Lodge Mining claim on the 12 day of October, 1994 whose dimensions are 600 feet by 1500 feet. By this Declaration and such location, the above named locator(s) claim all veins, lodes, ledges, deposits and surface ground within the boundaries of said claim.

Said claim is a Lode it being situated in the above mentioned County and State, and it is distinctly marked on the ground so that its boundaries may be readily traced by four substantial posts or monuments, and is more particularly described as follows:
Beginning at the NE Corner (Cor. No. 1), thence 1500 feet to the SE Corner (Cor. 2), thence 600 feet to the SW Corner (Cor. 3), thence 1500 feet to the NW Corner (Cor. 4), thence 600 feet to the Point of Beginning.

To tie this claim to a Public Survey, the NE Corner (Cor. No. 1) of this claim lies approximately 18000 feet South and 14100 feet East from the Southwest Corner of Section 31, T. 26N, R. 52E, M.D.B.M.

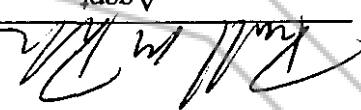
This claim is located all or in part of the following quarter section(s):

NW 1/4, Section 21, T. 25 N., R. 52 E., M.D.B.M.
NE 1/4, Section 21, T. 25 N., R. 52 E., M.D.B.M.
SE 1/4, Section 21, T. 25 N., R. 52 E., M.D.B.M.
SW 1/4, Section 21, T. 25 N., R. 52 E., M.D.B.M.

in EUREKA County, State of Nevada.

Said claim is 1500 feet long by 600 feet wide along the surface and claims 20 feet in a North direction and 1480 feet in the opposite direction from the point of discovery at which this Notice of Location is posted together with 300 feet on each side of the point of discovery.
The work of location consisted of making the maps as provided in NRS 517.040.

Agent



BOOK 280 PAGE 054
156556
EUREKA COUNTY NEVADA
M.N. REBAL. AT. RECORDER
FILE NO.
FEES \$9.50
BOOK 280 PAGE 054
OFFICIAL RECORDS
RECORDED AT THE REQUEST OF
Randall M. Robinson
95 JAN - 9 PM 1:43

**NOTICE AND CERTIFICATE OF LOCATION
OF LODE MINING CLAIM**

KNOW ALL MEN BY THESE PRESENTS, That the undersigned hereby certified that:

Randall M. Robinson

879 Glen Valley Dr.

Sparks, NV 89434

has located the AF # 55 Lode Mining claim on the 12 day of October, 1994 whose dimensions are 600 feet by 1500 feet. By this Declaration and such location, the above named locator(s) claim all veins, lodes, ledges, deposits and surface ground within the boundaries of said claim.

Said claim is a Lode, it being situated in the above mentioned County and State, and it is distinctly marked on the ground so that its boundaries may be readily traced by four substantial posts or monuments, and is more particularly described as follows:
Beginning at the NE Corner (Cor. No. 1), thence 1500 feet to the SE Corner (Cor. 2), thence 600 feet to the SW Corner (Cor. 3), thence 1500 feet to the NW Corner (Cor. 4), thence 600 feet to the Point of Beginning.

To the this claim to a Public Survey, the NE Corner (Cor. No. 1) of this claim lies approximately 16500 feet South and 13500 feet East from the Southwest Corner of Section 31, T. 26N, R. 52E, M.D.B.M.

This claim is located all or in part of the following quarter section(s):

NW 1/4, Section 21, T. 25 N, R. 52 E, M.D.B.M.
NE 1/4, Section _____, T. 25 N, R. 52 E, M.D.B.M.
SE 1/4, Section _____, T. 25 N, R. 52 E, M.D.B.M.
SW 1/4, Section _____, T. 25 N, R. 52 E, M.D.B.M.

in EUREKA County, State of Nevada.

Said claim is 1500 feet long by 600 feet wide along the surface and claims 20 feet in a South direction and 1480 feet in the opposite direction from the point of discovery at which this Notice of Location is posted together with 300 feet on each side of the point of discovery.
The work of location consisted of making the maps as provided in NRS 517.040.

Agent

[Handwritten Signature]

BOOK 288
PAGE 055
OFFICIAL RECORDS
RECORDED AT THE REQUEST OF
Randall M. Robinson
95 JAN - 9 PM 1:43
EUREKA COUNTY NEVADA
M.M. REBALCATTI, RECORDER
FILE NO. _____
FEES \$ 9.50

156557

BOOK 280 PAGE 055

156557

NOTICE AND CERTIFICATE OF LOCATION
OF LODGE MINING CLAIM

KNOW ALL MEN BY THESE PRESENTS, That the undersigned hereby certified that:

Randall M. Robinson

879 Glen Valley Dr.

Sparks, NV 89434

has located the AF # 56 Lode Mining claim on the 12 day of October, 1994 whose dimensions are 600 feet by 1500 feet. By this Declaration and such location, the above named locator(s) claim all veins, lodes, ledges, deposits and surface ground within the boundaries of said claim.

Said claim is a Lode, it being situated in the above mentioned County and State, and it is distinctly marked on the ground so that its boundaries may be readily traced by four substantial posts or monuments, and is more particularly described as follows:
Beginning at the NE Corner (Cor. No. 1), thence 1500 feet to the SE Corner (Cor. 2), thence 600 feet to the SW Corner (Cor. 3), thence 1500 feet to the NW Corner (Cor. 4), thence 600 feet to the Point of Beginning.

To tie this claim to a Public Survey, the NE Corner (Cor. No. 1) of this claim lies approximately 1800 feet South and 1350 feet East from the Southwest Corner of Section 31, T. 26 N, R. 52 E, M.D.B.M.

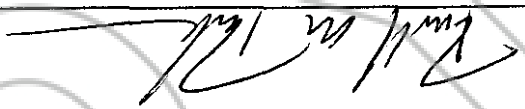
This claim is located all or in part of the following quarter section(s):

NW 1/4, Section 21, T. 25 N, R. 52 E, M.D.B.M.
NE 1/4, Section 21, T. 25 N, R. 52 E, M.D.B.M.
SE 1/4, Section 21, T. 25 N, R. 52 E, M.D.B.M.
SW 1/4, Section 21, T. 25 N, R. 52 E, M.D.B.M.

in EUREKA County, State of Nevada.

Said claim is 1500 feet long by 600 feet wide along the surface and claims 20 feet in a North direction and 1480 feet in the opposite direction from the point of discovery at which this Notice of Location is posted together with 300 feet on each side of the point of discovery.
The work of location consisted of making the maps as provided in NRS 517.040.

Agent



BOOK 280 PAGE 056
OFFICIAL RECORDS
RECORDED AT THE REQUEST OF
Randall M. Robinson
95 JAN - 9 PM 1:44
EUREKA COUNTY NEVADA
M.N. REBALCATE, RECORDER
FILE NO. 156558
FEES 9.50

NOTICE AND CERTIFICATE OF LOCATION
OF LODGE MINING CLAIM

KNOW ALL MEN BY THESE PRESENTS, That the undersigned hereby certified that:

Randall M. Robinson

879 Glen Valley Dr.

Sparks, NV 89434

has located the AF # 57 Lode Mining claim on the 12 day of October, 1994 whose dimensions are 600 feet by 1500 feet. By this Declaration and such location, the above named locator(s) claim all veins, lodes, ledges, deposits and surface ground within the boundaries of said claim.

Said claim is a Lode, it being situated in the above mentioned County and State, and it is distinctly marked on the ground so that its boundaries may be readily traced by four substantial posts or monuments, and is more particularly described as follows:
Beginning at the NE Corner (Cor. No. 1), thence 1500 feet to the SE Corner (Cor. 2), thence 600 feet to the SW Corner (Cor. 3), thence 1500 feet to the NW Corner (Cor. 4), thence 600 feet to the Point of Beginning.

To tie this claim to a Public Survey, the NE Corner (Cor. No. 1) of this claim lies approximately 16500 feet South and 12900 feet East from the Southwest Corner of Section 31, T. 26 N., R. 52 E., M.D.B.M.

This claim is located all or in part of the following quarter section(s):

- NW 1/4, Section 21, T. 25 N., R. 52 E., M.D.B.M.
- NE 1/4, Section 21, T. 25 N., R. 52 E., M.D.B.M.
- SE 1/4, Section 21, T. 25 N., R. 52 E., M.D.B.M.
- SW 1/4, Section 21, T. 25 N., R. 52 E., M.D.B.M.

in EUREKA County, State of Nevada.

Said claim is 1500 feet long by 600 feet wide along the surface and claims 20 feet in a South direction and 1480 feet in the opposite direction from the point of discovery at which this Notice of Location is posted together with 300 feet on each side of the point of discovery.
The work of location consisted of making the maps as provided in NRS 517.040.

Agent

Randall M. Robinson

BOOK 280 PAGE 057

OFFICIAL RECORDS

RECORDED AT THE REQUEST OF

Randall M. Robinson

95 JAN - 9 PM 1:44

EUREKA COUNTY NEVADA

M.M. REBALATI, RECORDER

FILE NO. FEES 9.50

NOTICE AND CERTIFICATE OF LOCATION
OF LODGE MINING CLAIM

KNOW ALL MEN BY THESE PRESENTS, That the undersigned hereby certified that:

Randall M. Robinson

879 Glen Valley Dr.

Sparks, NV 89434

has located the A/F # 52 Lodge Mining claim on the 12 day of October, 1994 whose dimensions are 600 feet by 1500 feet. By this Declaration and such location, the above named locator(s) claim all veins, lodes, ledges, deposits and surface ground within the boundaries of said claim.

Said claim is a Lode, it being situated in the above mentioned County and State, and it is distinctly marked on the ground so that its boundaries may be readily traced by four substantial posts or monuments, and is more particularly described as follows:
Beginning at the NE Corner (Cor. No. 1), thence 1500 feet to the SE Corner (Cor. 2), thence 600 feet to the SW Corner (Cor. 3), thence 1500 feet to the NW Corner (Cor. 4), thence 600 feet to the Point of Beginning.

To tie this claim to a Public Survey, the NE Corner (Cor. No. 1) of this claim lies approximately 18000 feet South and 12400 feet East from the Southwest Corner of Section 31, T. 26 N., R. 52 E., M.D.B.M.

This claim is located all or in part of the following quarter section(s):
NW 1/4, Section 21, T. 25 N., R. 52 E., M.D.B.M.
NE 1/4, Section 21, T. 25 N., R. 52 E., M.D.B.M.
SE 1/4, Section 21, T. 25 N., R. 52 E., M.D.B.M.
SW 1/4, Section 21, T. 25 N., R. 52 E., M.D.B.M.

in EUREKA County, State of Nevada.

Said claim is 1500 feet long by 600 feet wide along the surface and claims 20 feet in a North direction and 1480 feet in the opposite direction from the point of discovery at which this Notice of Location is posted together with 300 feet on each side of the point of discovery.
The work of location consisted of making the maps as provided in NRS 517.040.

Agent

Randall M. Robinson

BOOK 280 PAGE 058

OFFICIAL RECORDS

RECORDED AT THE REQUEST OF

Randall M. Robinson

95 JAN - 9 PM 1:44

EUREKA COUNTY NEVADA

M.N. REBAL EATL. RECORDER

FEES \$9.50

**NOTICE AND CERTIFICATE OF LOCATION
OF LODGE MINING CLAIM**

KNOW ALL MEN BY THESE PRESENTS, That the undersigned hereby certified that:

Randall M. Robinson

879 Glen Valley Dr.

Sparks, NV 89434

has located the AF # 59 Lodge Mining claim on the 12 day of October, 1994 whose dimensions are 600 feet by 1500 feet. By this Declaration and such location, the above named locator(s) claim all veins, lodes, ledges, deposits and surface ground within the boundaries of said claim.

Said claim is a Lodge, it being situated in the above mentioned County and State, and it is distinctly marked on the ground so that its boundaries may be readily traced by four substantial posts or monuments, and is more particularly described as follows:
Beginning at the NE Corner (Cor. No. 1), thence 1500 feet to the SE Corner (Cor. 2), thence 600 feet to the SW Corner (Cor. 3), thence 1500 feet to the NW Corner (Cor. 4), thence 600 feet to the Point of Beginning.

To tie this claim to a Public Survey, the NE Corner (Cor. No. 1) of this claim lies approximately 16500 feet South and 12800 feet East from the Southwest Corner of Section 31, T. 26 N, R. 52 E, M.D.B.M.

This claim is located all or in part of the following quarter section(s):
NW 1/4, Section 21, T. 25 N, R. 52 E, M.D.B.M.
NE 1/4, Section _____, T. 25 N, R. 52 E, M.D.B.M.
SE 1/4, Section _____, T. 25 N, R. 52 E, M.D.B.M.
SW 1/4, Section _____, T. 25 N, R. 52 E, M.D.B.M.

in EUREKA County, State of Nevada.

Said claim is 1500 feet long by 600 feet wide along the surface and claims 20 feet in a South direction and 1480 feet in the opposite direction from the point of discovery at which this Notice of Location is posted together with 300 feet on each side of the point of discovery.
The work of location consisted of making the maps as provided in NRS 517.040.

Agent

Randall M. Robinson

BOOK 280 PAGE 059

OFFICIAL RECORDS

RECORDED AT THE REQUEST OF

Randall M. Robinson

95 JAN - 9 PM 1:44

EUREKA COUNTY NEVADA
M.N. REBALCATTI, RECORDER

FEES \$9.50

156561

BOOK 280 PAGE 059

156561

**NOTICE AND CERTIFICATE OF LOCATION
OF LODE MINING CLAIM**

KNOW ALL MEN BY THESE PRESENTS, That the undersigned hereby certified that:

Randall M. Robinson

879 Glen Valley Dr.

Sparks, NV 89434

has located the AF # 60 Lode Mining claim on the 12 day of October, 1994 whose dimensions are 600 feet by 1500 feet. By this Declaration and such location, the above named locator(s) claim all veins, lodes, ledges, deposits and surface ground within the boundaries of said claim.

Said claim is a Lode, it being situated in the above mentioned County and State, and it is distinctly marked on the ground so that its boundaries may be readily traced by four substantial posts or monuments, and is more particularly described as follows:
Beginning at the NE Corner (Cor. No. 1), thence 1500 feet to the SE Corner (Cor. 2), thence 600 feet to the SW Corner (Cor. 3), thence 1500 feet to the NW Corner (Cor. 4), thence 600 feet to the Point of Beginning.

To tie this claim to a Public Survey, the NE Corner (Cor. No. 1) of this claim lies approximately 1800 feet South and 12300 feet East from the Southwest Corner of Section 31, T. 26 N, R. 52E, M.D.B.M.

This claim is located all or in part of the following quarter section(s):

NW 1/4, Section 21, T. 25 N., R. 52 E., M.D.B.M.
NE 1/4, Section 21, T. 25 N., R. 52 E., M.D.B.M.
SE 1/4, Section 21, T. 25 N., R. 52 E., M.D.B.M.
SW 1/4, Section 21, T. 25 N., R. 52 E., M.D.B.M.

in EUREKA County, State of Nevada.

Said claim is 1500 feet long by 600 feet wide along the surface and claims 20 feet in a North direction and 1480 feet in the opposite direction from the point of discovery at which this Notice of Location is posted together with 300 feet on each side of the point of discovery.
The work of location consisted of making the maps as provided in NRS 517.040.

Agent

Randall M. Robinson

BOOK 280 PAGE 066

OFFICIAL RECORDS

RECORDED AT THE REQUEST OF

Randall M. Robinson

95 JAN - 9 PM 1:44

EUREKA COUNTY NEVADA
M.N. REBAL EATI, RECORDER

FEES \$9.50

156562

BOOK 280 PAGE 060

156562

NOTICE AND CERTIFICATE OF LOCATION
OF LODGE MINING CLAIM

KNOW ALL MEN BY THESE PRESENTS, That the undersigned hereby certified that:

Randall M. Robinson

879 Glen Valley Dr.

Sparks, NV 89434

has located the AF# 61 Lodge Mining claim on the 12 day of October, 1994 whose dimensions are 600 feet by 1500 feet. By this Declaration and such location, the above named locator(s) claim all veins, lodes, ledges, deposits and surface ground within the boundaries of said claim.

Said claim is a Lode it being situated in the above mentioned County and State, and it is distinctly marked on the ground so that its boundaries may be readily traced by four substantial posts or monuments, and is more particularly described as follows:
Beginning at the NE Corner (Cor. No. 1), thence 1500 feet to the SE Corner (Cor. 2), thence 600 feet to the SW Corner (Cor. 3), thence 1500 feet to the NW Corner (Cor. 4), thence 600 feet to the Point of Beginning.

To tie this claim to a Public Survey, the NE Corner (Cor. No. 1) of this claim lies approximately 16500 feet South and 11700 feet East from the Southwest Corner of Section 31, T. 26 N., R. 52 E., M.D.B.M.

This claim is located all or in part of the following quarter section(s):

- NW 1/4, Section 21, T. 25 N., R. 52 E., M.D.B.M.
- NE 1/4, Section 20, T. 25 N., R. 52 E., M.D.B.M.
- SE 1/4, Section _____, T. 25 N., R. 52 E., M.D.B.M.
- SW 1/4, Section _____, T. 25 N., R. 52 E., M.D.B.M.

in EUREKA County, State of Nevada.

Said claim is 1500 feet long by 600 feet wide along the surface and claims 20 feet in a South direction and 1480 feet in the opposite direction from the point of discovery at which this Notice of Location is posted together with 300 feet on each side of the point of discovery.
The work of location consisted of making the maps as provided in NRS 517.040.

Agent

[Signature]

BOOK 280 PAGE 061

OFFICIAL RECORDS

RECORDED AT THE REQUEST OF

Randall M. Robinson

95 JAN -9 PM 1:44

EUREKA COUNTY NEVADA

M.M. REBALATI, RECORDER

FILE NO: FEES 9.50

**NOTICE AND CERTIFICATE OF LOCATION
OF LODE MINING CLAIM**

KNOW ALL MEN BY THESE PRESENTS, That the undersigned hereby certified that:

Randall M. Robinson

879 Glen Valley Dr.

Sparks, NV 89434

has located the AF # 62 Lode Mining claim on the 12 day of October, 1994 whose dimensions are 600 feet by 1500 feet. By this Declaration and such location, the above named locator(s) claim all veins, lodes, ledges, deposits and surface ground within the boundaries of said claim.

Said claim is a Lode, it being situated in the above mentioned County and State, and it is distinctly marked on the ground so that its boundaries may be readily traced by four substantial posts or monuments, and is more particularly described as follows:
Beginning at the NE Corner (Cor. No. 1), thence 1500 feet to the SE Corner (Cor. 2), thence 600 feet to the SW Corner (Cor. 3), thence 1500 feet to the NW Corner (Cor. 4), thence 600 feet to the Point of Beginning.

To the this claim to a Public Survey, the NE Corner (Cor. No. 1) of this claim lies approximately 18000 feet South and 11700 feet East from the Southwest Corner of Section 31, T. 26 N, R. 52 E, M.D.B.M.


This claim is located all or in part of the following quarter section(s):

<u>21</u>	N, R. 52 E, M.D.B.M.	<u>21</u>	N, R. 52 E, M.D.B.M.
<u>20</u>	N, R. 52 E, M.D.B.M.	<u>20</u>	N, R. 52 E, M.D.B.M.
<u>20</u>	N, R. 52 E, M.D.B.M.	<u>20</u>	N, R. 52 E, M.D.B.M.
<u>21</u>	N, R. 52 E, M.D.B.M.	<u>21</u>	N, R. 52 E, M.D.B.M.

in EUREKA County, State of Nevada.

Said claim is 1500 feet long by 600 feet wide along the surface and claims 20 feet in a North direction and 1480 feet in the opposite direction from the point of discovery at which this Notice of Location is posted together with 300 feet on each side of the point of discovery.
The work of location consisted of making the maps as provided in NRS 517.040.

Agent



BOOK 280 PAGE 062

OFFICIAL RECORDS

RECORDED AT THE REQUEST OF

Randall M. Robinson

95 JAN - 9 PM 1:45

EUREKA COUNTY NEVADA
M.N. REBALATI, RECORDER
FILE NO. _____
FEES \$ 9.50

156564

BOOK 280 PAGE 062

156564

NOTICE AND CERTIFICATE OF LOCATION
OF LODE MINING CLAIM

KNOW ALL MEN BY THESE PRESENTS, That the undersigned hereby certified that:

Randall M. Robinson

879 Glen Valley Dr.

Sparks, NV 89434

has located the AF # 63 Lode Mining claim on the 12 day of October, 1994 whose dimensions are 600 feet by 1500 feet. By this Declaration and such location, the above named locator(s) claim all veins, lodes, ledges, deposits and surface ground within the boundaries of said claim.

Said claim is a Lode, it being situated in the above mentioned County and State, and it is distinctly marked on the ground so that its boundaries may be readily traced by four substantial posts or monuments, and is more particularly described as follows:
Beginning at the NE Corner (Cor. No. 1), thence 1500 feet to the SE Corner (Cor. 2), thence 600 feet to the SW Corner (Cor. 3), thence 1500 feet to the NW Corner (Cor. 4), thence 600 feet to the Point of Beginning.

To tie this claim to a Public Survey, the NE Corner (Cor. No. 1) of this claim lies approximately 16500 feet South and 1100 feet East from the Southwest Corner of Section 31, T. 26 N, R. 52 E, M.D.B.M.

NW 1/4, Section 7, T. 25 N, R. 52 E, M.D.B.M.
NE 1/4, Section 7, T. 25 N, R. 52 E, M.D.B.M.
SE 1/4, Section 7, T. 25 N, R. 52 E, M.D.B.M.
SW 1/4, Section 7, T. 25 N, R. 52 E, M.D.B.M.

This claim is located all or in part of the following quarter section(s):

in EUREKA County, State of Nevada.

Said claim is 1500 feet long by 600 feet wide along the surface and claims 20 feet in a South direction and 1480 feet in the opposite direction from the point of discovery at which this Notice of Location is posted together with 300 feet on each side of the work of location consisted of making the maps as provided in NRS 517.040.

Agent

Randall M. Robinson

BOOK 280 PAGE 063

OFFICIAL RECORDS
RECORDED AT THE REQUEST OF

Randall M. Robinson
95 JAN - 9 PM 1:45

EUREKA COUNTY NEVADA
M.N. REBALANTI, RECORDER
FILE NO. FEES \$9.50

**NOTICE AND CERTIFICATE OF LOCATION
OF LODGE MINING CLAIM**

KNOW ALL MEN BY THESE PRESENTS, That the undersigned hereby certified that:

Randall M. Robinson

879 Glen Valley Dr.

Sparks, NV 89434

has located the AF # 64 Lodge Mining claim on the 12 day of October, 1994 whose dimensions are 600 feet by 1500 feet. By this Declaration and such location, the above named locator(s) claim all veins, lodes, ledges, deposits and surface ground within the boundaries of said claim.

Said claim is a Lode it being situated in the above mentioned County and State, and it is distinctly marked on the ground so that its boundaries may be readily traced by four substantial posts or monuments, and is more particularly described as follows:
Beginning at the NE Corner (Cor. No. 1), thence 1500 feet to the SE Corner (Cor. 2), thence 600 feet to the SW Corner (Cor. 3), thence 1500 feet to the NW Corner (Cor. 4), thence 600 feet to the Point of Beginning.

To tie this claim to a Public Survey, the NE Corner (Cor. No. 1) of this claim lies approximately 18000 feet South and 1100 feet East from the Southwest Corner of Section 31, T. 26 N. R. 52 E, M.D.B.M.

This claim is located all or in part of the following quarter section(s):

NW 1/4, Section	<u>20</u>	N., R. 52 E., M.D.B.M.
NE 1/4, Section	<u>20</u>	N., R. 52 E., M.D.B.M.
SE 1/4, Section	<u>20</u>	N., R. 52 E., M.D.B.M.
SW 1/4, Section	<u>20</u>	N., R. 52 E., M.D.B.M.

in EUREKA County, State of Nevada.

Said claim is 1500 feet long by 600 feet wide along the surface and claims 20 feet in a North direction and 1480 feet in the opposite direction from the point of discovery at which this Notice of Location is posted together with 300 feet on each side of the point of discovery.
The work of location consisted of making the maps as provided in NRS 517.040.

Agent

[Handwritten Signature]

BOOK 280 PAGE 64

156566

BOOK 280 PAGE 064
OFFICIAL RECORDS
RECORDED AT THE REQUEST OF
Randall M. Robinson
95 JAN - 9 PM 1:45
EUREKA COUNTY NEVADA
M.M. REBALCATTI, RECORDER
FILE NO. FEES 9.50

156566

NOTICE AND CERTIFICATE OF LOCATION
OF LODE MINING CLAIM

KNOW ALL MEN BY THESE PRESENTS, That the undersigned hereby certified that:

Randall M. Robinson

879 Glen Valley Dr.

Sparks, NV 89434

has located the AF # 65 Lode Mining claim on the 12 day of October, 1994 whose dimensions are 600 feet by 1500 feet. By this Declaration and such location, the above named locator(s) claim all veins, lodes, ledges, deposits and surface ground within the boundaries of said claim.

Said claim is a Lode, it being situated in the above mentioned County and State, and it is distinctly marked on the ground so that its boundaries may be readily traced by four substantial posts or monuments, and is more particularly described as follows:
Beginning at the NE Corner (Cor. No. 1), thence 1500 feet to the SE Corner (Cor. 2), thence 600 feet to the SW Corner (Cor. 3), thence 1500 feet to the NW Corner (Cor. 4), thence 600 feet to the Point of Beginning.

To the this claim to a Public Survey, the NE Corner (Cor. No. 1) of this claim lies approximately 16500 feet South and 10500 feet East from the Southwest Corner of Section 31 T. 26 N. R. 52E, M.D.B.M.

This claim is located all or in part of the following quarter section(s):

NW 1/4, Section 20, T. 25 N., R. 52 E., M.D.B.M.
NE 1/4, Section 20, T. 25 N., R. 52 E., M.D.B.M.
SE 1/4, Section _____, T. 25 N., R. 52 E., M.D.B.M.
SW 1/4, Section _____, T. 25 N., R. 52 E., M.D.B.M.

in EUREKA County, State of Nevada.

Said claim is 1500 feet long by 600 feet wide along the surface and claims 20 feet in a South direction and 1480 feet in the opposite direction from the point of discovery at which this Notice of Location is posted together with 300 feet on each side of the point of discovery.
The work of location consisted of making the maps as provided in NRS 517.040.

Agent

Randall M. Robinson

BOOK 280 PAGE 065

OFFICIAL RECORDS

RECORDED AT THE REQUEST OF

Randall M. Robinson

95 JAN - 9 PM 1:45

EUREKA COUNTY NEVADA
M.N. REBAL, RECORDER

FILE NO.

FEES \$ 9.50

NOTICE AND CERTIFICATE OF LOCATION OF LODGE MINING CLAIM

KNOW ALL MEN BY THESE PRESENTS, That the undersigned hereby certified that:

Randall M. Robinson

879 Glen Valley Dr.

Sparks, NV 89434

has located the AF # 66 Lode Mining claim on the 12 day of October, 1994 whose dimensions are 600 feet by 1500 feet. By this Declaration and such location, the above named locator(s) claim all veins, lodes, ledges, deposits and surface ground within the boundaries of said claim.

Said claim is a Lode it being situated in the above mentioned County and State, and it is distinctly marked on the ground so that its boundaries may be readily traced by four substantial posts or monuments, and is more particularly described as follows: Beginning at the NE Corner (Cor. No. 1), thence 1500 feet to the SE Corner (Cor. 2), thence 600 feet to the SW Corner (Cor. 3), thence 1500 feet to the NW Corner (Cor. 4), thence 600 feet to the Point of Beginning.

To tie this claim to a Public Survey, the NE Corner (Cor. No. 1) of this claim lies approximately 18000 feet South and 10500 feet East from the Southwest Corner of Section 31, T. 26 N., R. 52 E., M.D.B.M.

This claim is located all or in part of the following quarter section(s):

NW 1/4, Section 20, T. 25 N., R. 52 E., M.D.B.M.	NE 1/4, Section 20, T. 25 N., R. 52 E., M.D.B.M.
SW 1/4, Section 20, T. 25 N., R. 52 E., M.D.B.M.	SE 1/4, Section 20, T. 25 N., R. 52 E., M.D.B.M.

in EUREKA County, State of Nevada.

Said claim is 1500 feet long by 600 feet wide along the surface and claims 20 feet in a North direction and 1480 feet in the opposite direction from the point of discovery at which this Notice of Location is posted together with 300 feet on each side of the point of discovery. The work of location consisted of making the maps as provided in NRS 517.040.

Agent

Randall M. Robinson

BOOK 280 PAGE 066

OFFICIAL RECORDS RECORDED AT THE REQUEST OF Randall M. Robinson 95 JAN - 9 PM 1:45

EUREKA COUNTY NEVADA M.M. REBALCATEL, RECORDER FEES \$9.50

**NOTICE AND CERTIFICATE OF LOCATION
OF LODE MINING CLAIM**

KNOW ALL MEN BY THESE PRESENTS, That the undersigned hereby certified that:

Randall M. Robinson

879 Glen Valley Dr.

Sparks, NV 89434

has located the AF # 67 Lode Mining claim on the 12 day of October, 1994 whose dimensions are 600 feet by 1500 feet. By this Declaration and such location, the above named locator(s) claim all veins, lodes, ledges, deposits and surface ground within the boundaries of said claim.

Said claim is a Lode, it being situated in the above mentioned County and State, and it is distinctly marked on the ground so that its boundaries may be readily traced by four substantial posts or monuments, and is more particularly described as follows:
Beginning at the NE Corner (Cor. No. 1), thence 1500 feet to the SE Corner (Cor. 2), thence 600 feet to the SW Corner (Cor. 3), thence 1500 feet to the NW Corner (Cor. 4), thence 600 feet to the Point of Beginning.

To the this claim to a Public Survey, the NE Corner (Cor. No. 1) of this claim lies approximately 16500 feet South and 4900 feet East from the Southwest Corner of Section 31, T. 26 N. R. 52E, M.D.B.M.

This claim is located all or in part of the following quarter section(s):

NW 1/4, Section 20, T. 25 N., R. 52 E., M.D.B.M.
NE 1/4, Section 20, T. 25 N., R. 52 E., M.D.B.M.
SE 1/4, Section _____, T. 25 N., R. 52 E., M.D.B.M.
SW 1/4, Section _____, T. 25 N., R. 52 E., M.D.B.M.

in EUREKA County, State of Nevada.

Said claim is 1500 feet long by 600 feet wide along the surface and claims 20 feet in a South direction and 1480 feet in the opposite direction from the point of discovery at which this Notice of Location is posted together with 300 feet on each side of the point of discovery.
The work of location consisted of making the maps as provided in NRS 517.040.

Agent

Randall M. Robinson

BOOK 280 PAGE 067

OFFICIAL RECORDS

RECORDED AT THE REQUEST OF

Randall M. Robinson

95 JAN - 9 PM 1:46

EUREKA COUNTY NEVADA
M.N. REBAL EATI. RECORDER

FEES \$ 9.50

156569

BOOK 280 PAGE 067

156569

**NOTICE AND CERTIFICATE OF LOCATION
OF LODGE MINING CLAIM**

KNOW ALL MEN BY THESE PRESENTS, That the undersigned hereby certified that:

Randall M. Robinson

879 Glen Valley Dr.

Sparks, NV 89434

has located the AF # 68 Lode Mining claim on the 12 day of October, 1994 whose dimensions are 600 feet by 1500 feet. By this Declaration and such location, the above named locator(s) claim all veins, lodes, ledges, deposits and surface ground within the boundaries of said claim.

Said claim is a Lode, it being situated in the above mentioned County and State, and it is distinctly marked on the ground so that its boundaries may be readily traced by four substantial posts or monuments, and is more particularly described as follows:
Beginning at the NE Corner (Cor. No. 1), thence 1500 feet to the SE Corner (Cor. 2), thence 600 feet to the SW Corner (Cor. 3), thence 1500 feet to the NW Corner (Cor. 4), thence 600 feet to the Point of Beginning.

To tie this claim to a Public Survey, the NE Corner (Cor. No. 1) of this claim lies approximately 18000 feet South and 9900 feet East from the Southwest Corner of Section 31, T. 26 N., R. 52 E., M.D.B.M.

This claim is located all or in part of the following quarter section(s):

NW 1/4, Section 20, T. 25 N., R. 52 E., M.D.B.M.
NE 1/4, Section 20, T. 25 N., R. 52 E., M.D.B.M.
SE 1/4, Section 20, T. 25 N., R. 52 E., M.D.B.M.
SW 1/4, Section _____, T. 25 N., R. 52 E., M.D.B.M.

in EUREKA County, State of Nevada.

Said claim is 1500 feet long by 600 feet wide along the surface and claims 20 feet in a North direction and 1480 feet in the opposite direction from the point of discovery at which this Notice of Location is posted together with 300 feet on each side of the point of discovery.
The work of location consisted of making the maps as provided in NRS 517.040.

Agent

Randall M. Robinson

BOOK 280 PAGE 068

OFFICIAL RECORDS

RECORDED AT THE REQUEST OF
Randall M. Robinson

95 JAN -9 PM 1:46

EUREKA COUNTY NEVADA
M.N. REBAL/EA/II, RECORDER

FEES \$9.50

156570

BOOK 280 PAGE 068

156570

**NOTICE AND CERTIFICATE OF LOCATION
OF LODE MINING CLAIM**

KNOW ALL MEN BY THESE PRESENTS, That the undersigned hereby certified that:

Randall M. Robinson

879 Glen Valley Dr.

Sparks, NV 89434

has located the AF # 69 Lode Mining claim on the 12 day of October, 1994 whose dimensions are 600 feet by 1500 feet. By this Declaration and such location, the above named locator(s) claim all veins, lodes, ledges, deposits and surface ground within the boundaries of said claim.

Said claim is a Lode, it being situated in the above mentioned County and State, and it is distinctly marked on the ground so that its boundaries may be readily traced by four substantial posts or monuments, and is more particularly described as follows:
Beginning at the NE Corner (Cor. No. 1), thence 1500 feet to the SE Corner (Cor. 2), thence 600 feet to the SW Corner (Cor. 3), thence 1500 feet to the NW Corner (Cor. 4), thence 600 feet to the Point of Beginning.

To the this claim to a Public Survey, the NE Corner (Cor. No. 1) of this claim lies approximately 16500 feet South and 4300 feet East from the Southwest Corner of Section 31, T. 26 N., R. 52 E., M.D.B.M.

This claim is located all or in part of the following quarter section(s):

NW 1/4, Section 20, T. 25 N., R. 52 E., M.D.B.M.
NE 1/4, Section 20, T. 25 N., R. 52 E., M.D.B.M.
SE 1/4, Section _____, T. 25 N., R. 52 E., M.D.B.M.
SW 1/4, Section _____, T. 25 N., R. 52 E., M.D.B.M.

in EUREKA County, State of Nevada.

Said claim is 1500 feet long by 600 feet wide along the surface and claims 20 feet in a South direction and 1480 feet in the opposite direction from the point of discovery at which this Notice of Location is posted together with 300 feet on each side of the point of discovery.
The work of location consisted of making the maps as provided in NRS 517.040.

Agent

Randall M. Robinson

BOOK 288 PAGE 069
OFFICIAL RECORDS
RECORDED AT THE REQUEST OF
Randall M. Robinson
95 JAN - 9 PM 1:46
EUREKA COUNTY NEVADA
M.M. REBALATI, RECORDER
FILE NO. _____
FEES 9.50

156571

BOOK 280 PAGE 069

156571

NOTICE AND CERTIFICATE OF LOCATION OF LODE MINING CLAIM

KNOW ALL MEN BY THESE PRESENTS, That the undersigned hereby certified that:

Randall M. Robinson

879 Glen Valley Dr.

Sparks, NV 89434

has located the AF # 70 Lode Mining claim on the 12 day of October, 1994 whose dimensions are 600 feet by 1500 feet. By this Declaration and such location, the above named locator(s) claim all veins, lodes, ledges, deposits and surface ground within the boundaries of said claim.

Said claim is a Lode, it being situated in the above mentioned County and State, and it is distinctly marked on the ground so that its boundaries may be readily traced by four substantial posts or monuments, and is more particularly described as follows: Beginning at the NE Corner (Cor. No. 1), thence 1500 feet to the SE Corner (Cor. 2), thence 600 feet to the SW Corner (Cor. 3), thence 1500 feet to the NW Corner (Cor. 4), thence 600 feet to the Point of Beginning.

To the this claim to a Public Survey, the NE Corner (Cor. No. 1) of this claim lies approximately 18000 feet South and 9300 feet East from the Southwest Corner of Section 31, T. 26 N., R. 52 E., M.D.B.M.

This claim is located all or in part of the following quarter section(s):

- NW 1/4, Section 20, T. 25 N., R. 52 E., M.D.B.M.
- NE 1/4, Section 20, T. 25 N., R. 52 E., M.D.B.M.
- SE 1/4, Section 20, T. 25 N., R. 52 E., M.D.B.M.
- SW 1/4, Section 20, T. 25 N., R. 52 E., M.D.B.M.

in EUREKA County, State of Nevada.

Said claim is 1500 feet long by 600 feet wide along the surface and claims 20 feet in a North direction and 1480 feet in the opposite direction from the point of discovery at which this Notice of Location is posted together with 300 feet on each side of the point of discovery. The work of location consisted of making the maps as provided in NRS 517.040.

Agent

Randall M. Robinson

BOOK 280 PAGE 070
OFFICIAL RECORDS
RECORDED AT THE REQUEST OF
Randall M. Robinson
95 JAN - 9 PM 1:46

EUREKA COUNTY NEVADA
M.N. REBAL. REORDER
FILE NO. FEES \$9.50

**NOTICE AND CERTIFICATE OF LOCATION
OF LODGE MINING CLAIM**

KNOW ALL MEN BY THESE PRESENTS, That the undersigned hereby certified that:

Randall M. Robinson

879 Glen Valley Dr.

Sparks, NV 89434

has located the AF # 71 Lode Mining claim on the 12 day of October, 1994 whose dimensions are 600 feet by 1500 feet. By this Declaration and such location, the above named locator(s) claim all veins, lodes, ledges, deposits and surface ground within the boundaries of said claim.

Said claim is a Lode, it being situated in the above mentioned County and State, and it is distinctly marked on the ground so that its boundaries may be readily traced by four substantial posts or monuments, and is more particularly described as follows:
Beginning at the NE Corner (Cor. No. 1), thence 1500 feet to the SE Corner (Cor. 2), thence 600 feet to the SW Corner (Cor. 3), thence 1500 feet to the NW Corner (Cor. 4), thence 600 feet to the Point of Beginning.

To tie this claim to a Public Survey, the NE Corner (Cor. No. 1) of this claim lies approximately 16500 feet South and 8700 feet East from the Southwest Corner of Section 31, T. 26 N, R. 52 E, M.D.B.M.

This claim is located all or in part of the following quarter section(s):

NW 1/4, Section 20, T. 25 N., R. 52 E., M.D.B.M.
NE 1/4, Section _____, T. 25 N., R. 52 E., M.D.B.M.
SE 1/4, Section _____, T. 25 N., R. 52 E., M.D.B.M.
SW 1/4, Section _____, T. 25 N., R. 52 E., M.D.B.M.

in EUREKA County, State of Nevada.

Said claim is 1500 feet long by 600 feet wide along the surface and claims 20 feet in a South direction and 1480 feet in the opposite direction from the point of discovery at which this Notice of Location is posted together with 300 feet on each side of the point of discovery.
The work of location consisted of making the maps as provided in NRS 517.040.

Agent

Randall M. Robinson

BOOK 280 PAGE 071

OFFICIAL RECORDS

RECORDED AT THE REQUEST OF

Randall M. Robinson

95 JAN -9 PM 1:46

EUREKA COUNTY NEVADA

M.N. REBAL EATL. RECORDER

FEES \$9.50

156573

BOOK 280 PAGE 071

156573

NOTICE AND CERTIFICATE OF LOCATION OF LODE MINING CLAIM

KNOW ALL MEN BY THESE PRESENTS, That the undersigned hereby certified that:

Randall M. Robinson

879 Glen Valley Dr.

Sparks, NV 89434

has located the AF # 72 Lode Mining claim on the 12 day of October, 1994 whose dimensions are 600 feet by 1500 feet. By this Declaration and such location, the above named locator(s) claim all veins, lodes, ledges, deposits and surface ground within the boundaries of said claim.

Said claim is a Lode, it being situated in the above mentioned County and State, and it is distinctly marked on the ground so that its boundaries may be readily traced by four substantial posts or monuments, and is more particularly described as follows: Beginning at the NE Corner (Cor. No. 1), thence 1500 feet to the SE Corner (Cor. 2), thence 600 feet to the SW Corner (Cor. 3), thence 1500 feet to the NW Corner (Cor. 4), thence 600 feet to the Point of Beginning.

To tie this claim to a Public Survey, the NE Corner (Cor. No. 1) of this claim lies approximately 1800 feet South and 8700 feet East from the Southwest Corner of Section 31, T. 26 N., R. 52 E., M.D.B.M.

This claim is located all or in part of the following quarter section(s):

- NW 1/4, Section 20, T. 25 N., R. 52 E., M.D.B.M.
- NE 1/4, Section 20, T. 25 N., R. 52 E., M.D.B.M.
- SE 1/4, Section 20, T. 25 N., R. 52 E., M.D.B.M.
- SW 1/4, Section 20, T. 25 N., R. 52 E., M.D.B.M.

in EUREKA County, State of Nevada.

Said claim is 1500 feet long by 600 feet wide along the surface and claims 20 feet in a North direction and 1480 feet in the opposite direction from the point of discovery at which this Notice of Location is posted together with 300 feet on each side of the point of discovery. The work of location consisted of making the maps as provided in NRS 517.040.

Agent

Randall M. Robinson

BOOK 280 PAGE 072

OFFICIAL RECORDS

RECORDED AT THE REQUEST OF

Randall M. Robinson

95 JAN -9 PM 1:46

EUREKA COUNTY NEVADA

M.N. REBALANTI, RECORDER

FEES \$9.50

**NOTICE AND CERTIFICATE OF LOCATION
OF LODGE MINING CLAIM**

KNOW ALL MEN BY THESE PRESENTS, That the undersigned hereby certified that:

Randall M. Robinson

879 Glen Valley Dr.

Sparks, NV 89434

has located the AF # 73 Lodge Mining claim on the 12 day of October, 1994 whose dimensions are 600 feet by 1500 feet. By this Declaration and such location, the above named locator(s) claim all veins, lodes, ledges, deposits and surface ground within the boundaries of said claim.

Said claim is a Lode it being situated in the above mentioned County and State, and it is distinctly marked on the ground so that its boundaries may be readily traced by four substantial posts or monuments, and is more particularly described as follows:
Beginning at the NE Corner (Cor. No. 1), thence 1500 feet to the SE Corner (Cor. 2), thence 600 feet to the SW Corner (Cor. 3), thence 1500 feet to the NW Corner (Cor. 4), thence 600 feet to the Point of Beginning.

To tie this claim to a Public Survey, the NE Corner (Cor. No. 1) of this claim lies approximately 16500 feet South and 8100 feet East from the Southwest Corner of Section 31, T. 26N, R. 52E, M.D.B.M.

This claim is located all or in part of the following quarter section(s):

NW 1/4, Section 20, T. 25 N., R. 52 E., M.D.B.M.
NE 1/4, Section _____, T. 25 N., R. 52 E., M.D.B.M.
SE 1/4, Section _____, T. 25 N., R. 52 E., M.D.B.M.
SW 1/4, Section _____, T. 25 N., R. 52 E., M.D.B.M.

in EUREKA County, State of Nevada.

Said claim is 1500 feet long by 600 feet wide along the surface and claims 20 feet in a South direction and 1480 feet in the opposite direction from the point of discovery at which this Notice of Location is posted together with 300 feet on each side of the point of discovery.
The work of location consisted of making the maps as provided in NRS 517.040.

Agent

Randall M. Robinson

BOOK 280 PAGE 73

156575

BOOK 280 PAGE 073
OFFICIAL RECORDS
RECORDED AT THE REQUEST OF
Randall M. Robinson
95 JAN - 9 PM 1:48
EUREKA COUNTY NEVADA
M.N. REBAL EATL. RECORDER
FILE NO. _____
FEES \$9.50

156575

NOTICE AND CERTIFICATE OF LOCATION
OF LODE MINING CLAIM

KNOW ALL MEN BY THESE PRESENTS, That the undersigned hereby certified that:

Randall M. Robinson

879 Glen Valley Dr.

Sparks, NV 89434

has located the AF # 74 Lode Mining claim on the 12 day of October, 1994 whose dimensions are 600 feet by 1500 feet. By this Declaration and such location, the above named locator(s) claim all veins, lodes, ledges, deposits and surface ground within the boundaries of said claim.

Said claim is a Lode, it being situated in the above mentioned County and State, and it is distinctly marked on the ground so that its boundaries may be readily traced by four substantial posts or monuments, and is more particularly described as follows:
Beginning at the NE Corner (Cor. No. 1), thence 1500 feet to the SE Corner (Cor. 2), thence 600 feet to the SW Corner (Cor. 3), thence 1500 feet to the NW Corner (Cor. 4), thence 600 feet to the Point of Beginning.

To tie this claim to a Public Survey, the NE Corner (Cor. No. 1) of this claim lies approximately 18000 feet South and 9100 feet East from the Southwest Corner of Section 31 T. 26 N. R. 52E, M.D.B.M.


This claim is located all or in part of the following quarter section(s):

NW 1/4, Section 20, T. 25 N., R. 52 E., M.D.B.M.
NE 1/4, Section 20, T. 25 N., R. 52 E., M.D.B.M.
SE 1/4, Section 20, T. 25 N., R. 52 E., M.D.B.M.
SW 1/4, Section 20, T. 25 N., R. 52 E., M.D.B.M.

in EUREKA County, State of Nevada.

Said claim is 1500 feet long by 600 feet wide along the surface and claims 20 feet in a North direction and 1480 feet in the opposite direction from the point of discovery at which this Notice of Location is posted together with 300 feet on each side of the point of discovery.
The work of location consisted of making the maps as provided in NRS 517.040.

Agent



BOOK 280 PAGE 074

OFFICIAL RECORDS

RECORDED AT THE REQUEST OF
Randall M. Robinson

95 JAN - 9 PM 1:49

EUREKA COUNTY NEVADA
M.N. REBAL. REORDER
FILE NO. FEES 9.50

NOTICE AND CERTIFICATE OF LOCATION OF LODGE MINING CLAIM

KNOW ALL MEN BY THESE PRESENTS, That the undersigned hereby certified that:

Randall M. Robinson

879 Glen Valley Dr.

Sparks, NV 89434

has located the AF # 75 Lode Mining claim on the 12 day of October, 1994 whose dimensions are 600 feet by 1500 feet. By this Declaration and such location, the above named locator(s) claim all veins, lodes, ledges, deposits and surface ground within the boundaries of said claim.

Said claim is a Lode, it being situated in the above mentioned County and State, and it is distinctly marked on the ground so that its boundaries may be readily traced by four substantial posts or monuments, and is more particularly described as follows: Beginning at the NE Corner (Cor. No. 1), thence 1500 feet to the SE Corner (Cor. 2), thence 600 feet to the SW Corner (Cor. 3), thence 1500 feet to the NW Corner (Cor. 4), thence 600 feet to the Point of Beginning.

To the this claim to a Public Survey, the NE Corner (Cor. No. 1) of this claim lies approximately 16500 feet South and 7500 feet East from the Southwest Corner of Section 31, T. 26 N. R. 52E, M.D.B.M.

This claim is located all or in part of the following quarter section(s):

- NW 1/4, Section 20, T. 25 N., R. 52 E., M.D.B.M.
- NE 1/4, Section 20, T. 25 N., R. 52 E., M.D.B.M.
- SE 1/4, Section 20, T. 25 N., R. 52 E., M.D.B.M.
- SW 1/4, Section 20, T. 25 N., R. 52 E., M.D.B.M.

in EUREKA County, State of Nevada.

Said claim is 1500 feet long by 600 feet wide along the surface and claims 20 feet in a South direction and 1480 feet in the opposite direction from the point of discovery at which this Notice of Location is posted together with 300 feet on each side of the point of discovery. The work of location consisted of making the maps as provided in NRS 517.040.

Agent

Randall M. Robinson

BOOK 280 PAGE 675

OFFICIAL RECORDS

RECORDED AT THE REQUEST OF

Randall M. Robinson

95 JAN - 9 PM 1:49

EUREKA COUNTY NEVADA

M.N. REBALANCE RECORDER

FILE NO. FEES 9.50

NOTICE AND CERTIFICATE OF LOCATION
OF LODGE MINING CLAIM

KNOW ALL MEN BY THESE PRESENTS, That the undersigned hereby certified that:

Randall M. Robinson

879 Glen Valley Dr.

Sparks, NV 89434

has located the AF # 76 Lode Mining claim on the 12 day of October, 1994 whose dimensions are 600 feet by 1500 feet. By this Declaration and such location, the above named locator(s) claim all veins, lodes, ledges, deposits and surface ground within the boundaries of said claim.

Said claim is a Lode, it being situated in the above mentioned County and State, and it is distinctly marked on the ground so that its boundaries may be readily traced by four substantial posts or monuments, and is more particularly described as follows:
Beginning at the NE Corner (Cor. No. 1), thence 1500 feet to the SE Corner (Cor. 2), thence 600 feet to the SW Corner (Cor. 3), thence 1500 feet to the NW Corner (Cor. 4), thence 600 feet to the Point of Beginning.

To tie this claim to a Public Survey, the NE Corner (Cor. No. 1) of this claim lies approximately 18000 feet South and 7500 feet East from the Southwest Corner of Section 31, T. 26N, R. 52E, M.D.B.M.

This claim is located all or in part of the following quarter section(s):
NW 1/4, Section 20, T. 25 N., R. 52 E., M.D.B.M.
NE 1/4, Section 20, T. 25 N., R. 52 E., M.D.B.M.
SE 1/4, Section 20, T. 25 N., R. 52 E., M.D.B.M.
SW 1/4, Section 20, T. 25 N., R. 52 E., M.D.B.M.

in EUREKA County, State of Nevada.

Said claim is 1500 feet long by 600 feet wide along the surface and claims 20 feet in a North direction and 1480 feet in the opposite direction from the point of discovery at which this Notice of Location is posted together with 300 feet on each side of the point of discovery.
The work of location consisted of making the maps as provided in NRS 517.040.

Agent

Randall M. Robinson

BOOK 280 PAGE 076

OFFICIAL RECORDS
RECORDED AT THE REQUEST OF

95 JAN - 9 PM 1:49
Kamrath M. Robinson

EUREKA COUNTY NEVADA
M.N. REBALAATI, RECORDER
FILE NO. FEES \$9.50

NOTICE AND CERTIFICATE OF LOCATION
OF LODGE MINING CLAIM

KNOW ALL MEN BY THESE PRESENTS, That the undersigned hereby certified that:

Randall M. Robinson

879 Glen Valley Dr.

Sparks, NV 89434

has located the AF # 77 Lodge Mining claim on the 12 day of October, 1994 whose dimensions are 600 feet by 1500 feet. By this Declaration and such location, the above named locator(s) claim all veins, lodes, ledges, deposits and surface ground within the boundaries of said claim.

Said claim is a Lodge, it being situated in the above mentioned County and State, and it is distinctly marked on the ground so that its boundaries may be readily traced by four substantial posts or monuments, and is more particularly described as follows:
Beginning at the NE Corner (Cor. No. 1), thence 1500 feet to the SE Corner (Cor. 2), thence 600 feet to the SW Corner (Cor. 3), thence 1500 feet to the NW Corner (Cor. 4), thence 600 feet to the Point of Beginning.

To tie this claim to a Public Survey, the NE Corner (Cor. No. 1) of this claim lies approximately 16500 feet South and 6400 feet East from the Southwest Corner of Section 31, T. 26 N. R. 52E, M.D.B.M.

This claim is located all or in part of the following quarter section(s):

- NW 1/4, Section 20, T. 25 N., R. 52 E., M.D.B.M.
- NE 1/4, Section 20, T. 25 N., R. 52 E., M.D.B.M.
- SE 1/4, Section 20, T. 25 N., R. 52 E., M.D.B.M.
- SW 1/4, Section 20, T. 25 N., R. 52 E., M.D.B.M.

in EUREKA County, State of Nevada.

Said claim is 1500 feet long by 600 feet wide along the surface and claims 20 feet in a South direction and 1480 feet in the opposite direction from the point of discovery at which this Notice of Location is posted together with 300 feet on each side of the point of discovery.
The work of location consisted of making the maps as provided in NRS 517.040.

Agent

Randall M. Robinson

BOOK 280 PAGE 077

OFFICIAL RECORDS

RECORDED AT THE REQUEST OF

Randall M. Robinson

95 JAN - 9 PM 1:49

EUREKA COUNTY NEVADA
M.N. REBALIATI, RECORDER
FILE NO. FEES 9.50

NOTICE AND CERTIFICATE OF LOCATION
OF LODGE MINING CLAIM

KNOW ALL MEN BY THESE PRESENTS, That the undersigned hereby certified that:

Randall M. Robinson

879 Glen Valley Dr.

Sparks, NV 89434

has located the AF # 78 Lode Mining claim on the 12 day of October, 1994 whose dimensions are 600 feet by 1500 feet. By this Declaration and such location, the above named locator(s) claim all veins, lodes, ledges, deposits and surface ground within the boundaries of said claim.

Said claim is a Lode, it being situated in the above mentioned County and State, and it is distinctly marked on the ground so that its boundaries may be readily traced by four substantial posts or monuments, and is more particularly described as follows:
Beginning at the NE Corner (Cor. No. 1), thence 1500 feet to the SE Corner (Cor. 2), thence 600 feet to the SW Corner (Cor. 3), thence 1500 feet to the NW Corner (Cor. 4), thence 600 feet to the Point of Beginning.

To tie this claim to a Public Survey, the NE Corner (Cor. No. 1) of this claim lies approximately 18000 feet South and 6900 feet East from the Southwest Corner of Section 31, T. 26 N., R. 52E, M.D.B.M.

This claim is located all or in part of the following quarter section(s):

NW 1/4, Section 20, T. 25 N., R. 52 E., M.D.B.M.
NE 1/4, Section 20, T. 25 N., R. 52 E., M.D.B.M.
SE 1/4, Section 20, T. 25 N., R. 52 E., M.D.B.M.
SW 1/4, Section 20, T. 25 N., R. 52 E., M.D.B.M.

in EUREKA County, State of Nevada.

Said claim is 1500 feet long by 600 feet wide along the surface and claims 20 feet in a North direction and 1480 feet in the opposite direction from the point of discovery at which this Notice of Location is posted together with 300 feet on each side of the point of discovery.
The work of location consisted of making the maps as provided in NRS 517.040.

Agent

Randall M. Robinson

BOOK 280 PAGE 078

OFFICIAL RECORDS

RECORDED AT THE REQUEST OF

Randall M. Robinson

95 JAN - 9 PM 1:49

EUREKA COUNTY NEVADA
M.N. REBAL/EA/II, RECORDER
FILE NO. FEES \$9.50

156580

BOOK 280 PAGE 078

**NOTICE AND CERTIFICATE OF LOCATION
OF LODE MINING CLAIM**

KNOW ALL MEN BY THESE PRESENTS, That the undersigned hereby certified that:

Randall M. Robinson

879 Glen Valley Dr.

Sparks, NV 89434

has located the AF # 79 Lode Mining claim on the 12 day of October, 1994 whose dimensions are 600 feet by 1500 feet. By this Declaration and such location, the above named locator(s) claim all veins, lodes, ledges, deposits and surface ground within the boundaries of said claim.

Said claim is a Lode, it being situated in the above mentioned County and State, and it is distinctly marked on the ground so that its boundaries may be readily traced by four substantial posts or monuments, and is more particularly described as follows:
Beginning at the NE Corner (Cor. No. 1), thence 1500 feet to the SE Corner (Cor. 2), thence 600 feet to the SW Corner (Cor. 3), thence 1500 feet to the NW Corner (Cor. 4), thence 600 feet to the Point of Beginning.

To the this claim to a Public Survey, the NE Corner (Cor. No. 1) of this claim lies approximately 16500 feet South and 6300 feet East from the Southwest Corner of Section 31, T. 26 N, R. 52E, M.D.B.M.

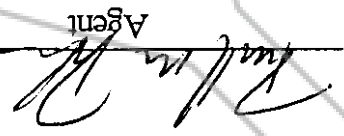
This claim is located all or in part of the following quarter section(s):

NW 1/4, Section 20, T. 25 N, R. 52 E, M.D.B.M.
NE 1/4, Section 19, T. 25 N, R. 52 E, M.D.B.M.
SE 1/4, Section _____, T. 25 N, R. 52 E, M.D.B.M.
SW 1/4, Section _____, T. 25 N, R. 52 E, M.D.B.M.

in EUREKA County, State of Nevada.

Said claim is 1500 feet long by 600 feet wide along the surface and claims 20 feet in a South direction and 1480 feet in the opposite direction from the point of discovery at which this Notice of Location is posted together with 300 feet on each side of the point of discovery.
The work of location consisted of making the maps as provided in NRS 517.040.

Agent



BOOK 288 PAGE 079

OFFICIAL RECORDS
RECORDED AT THE REQUEST OF
Randall M. Robinson

95 JAN -9 PM 1:49

EUREKA COUNTY NEVADA
M.N. REBALATI, RECORDER
FILE NO. _____
FEES \$ 9.50

BOOK 280 PAGE 079

156581

156581

**NOTICE AND CERTIFICATE OF LOCATION
OF LODE MINING CLAIM**

KNOW ALL MEN BY THESE PRESENTS, That the undersigned hereby certified that:

Randall M. Robinson

879 Glen Valley Dr.

Sparks, NV 89434

has located the AF # 80 Lode Mining claim on the 12 day of October, 1994 whose dimensions are 600 feet by 1500 feet. By this Declaration and such location, the above named locator(s) claim all veins, lodes, ledges, deposits and surface ground within the boundaries of said claim.

Said claim is a Lode, it being situated in the above mentioned County and State, and it is distinctly marked on the ground so that its boundaries may be readily traced by four substantial posts or monuments, and is more particularly described as follows:
Beginning at the NE Corner (Cor. No. 1), thence 1500 feet to the SE Corner (Cor. 2), thence 600 feet to the SW Corner (Cor. 3), thence 1500 feet to the NW Corner (Cor. 4), thence 600 feet to the Point of Beginning.

To tie this claim to a Public Survey, the NE Corner (Cor. No. 1) of this claim lies approximately 18000 feet South and 6300 feet East from the Southwest Corner of Section 31, T. 26 N. R. 52 E. M.D.B.M.

This claim is located all or in part of the following quarter section(s):

NW 1/4, Section	<u>20</u>	N, R. <u>52</u> E, M.D.B.M.
NE 1/4, Section	<u>19</u>	N, R. <u>52</u> E, M.D.B.M.
SE 1/4, Section	<u>19</u>	N, R. <u>52</u> E, M.D.B.M.
SW 1/4, Section	<u>20</u>	N, R. <u>52</u> E, M.D.B.M.

in EUREKA County, State of Nevada.

Said claim is 1500 feet long by 600 feet wide along the surface and claims 20 feet in a North direction and 1480 feet in the opposite direction from the point of discovery at which this Notice of Location is posted together with 300 feet on each side of the point of discovery.
The work of location consisted of making the maps as provided in NRS 517.040.

Agent

Randall M. Robinson

BOOK 280 PAGE 080

OFFICIAL RECORDS

RECORDED AT THE REQUEST OF

Randall M. Robinson

95 JAN - 9 PM 1:50

EUREKA COUNTY NEVADA
M.N. REBAL EATL. RECORDER
FEES \$ 9.50
FILE NO.

156582

BOOK 280 PAGE 080

156582

**NOTICE AND CERTIFICATE OF LOCATION
OF LODE MINING CLAIM**

KNOW ALL MEN BY THESE PRESENTS, That the undersigned hereby certified that:

Randall M. Robinson

879 Glen Valley Dr.

Sparks, NV 89434

has located the AF # 81 Lode Mining claim on the 11 day of October, 1994 whose dimensions are 600 feet by 1500 feet. By this Declaration and such location, the above named locator(s) claim all veins, lodes, ledges, deposits and surface ground within the boundaries of said claim.

Said claim is a Lode, it being situated in the above mentioned County and State, and it is distinctly marked on the ground so that its boundaries may be readily traced by four substantial posts or monuments, and is more particularly described as follows:
Beginning at the NE Corner (Cor. No. 1), thence 1500 feet to the SE Corner (Cor. 2), thence 600 feet to the SW Corner (Cor. 3), thence 1500 feet to the NW Corner (Cor. 4), thence 600 feet to the Point of Beginning.

To the this claim to a Public Survey, the NE Corner (Cor. No. 1) of this claim lies approximately 19500 feet South and 15300 feet East from the Southwest Corner of Section 31, T. 26N. R. 52E, M.D.B.M.

This claim is located all or in part of the following quarter section(s):

NW 1/4, Section , T. 25 N., R. 52 E., M.D.B.M.
NE 1/4, Section 21, T. 25 N., R. 52 E., M.D.B.M.
SE 1/4, Section , T. 25 N., R. 52 E., M.D.B.M.
SW 1/4, Section , T. 25 N., R. 52 E., M.D.B.M.

in EUREKA County, State of Nevada.

Said claim is 1500 feet long by 600 feet wide along the surface and claims 20 feet in a South direction and 1480 feet in the opposite direction from the point of discovery at which this Notice of Location is posted together with 300 feet on each side of the point of discovery.
The work of location consisted of making the maps as provided in NRS 517.040.

Agent

Randall M. Robinson

156583

BOOK 280 PAGE 081

BOOK 280 PAGE 081
OFFICIAL RECORDS
RECORDED AT THE REQUEST OF
Randall M. Robinson
95 JAN - 9 PM 1:50
EUREKA COUNTY NEVADA
M.N. REBAL/LEATH, RECORDER
FILE NO.
FEES \$9.50

156583

**NOTICE AND CERTIFICATE OF LOCATION
OF LODE MINING CLAIM**

KNOW ALL MEN BY THESE PRESENTS, That the undersigned hereby certified that:

Randall M. Robinson
879 Glen Valley Dr.
Sparks, NV 89434
has located the AF # 62 Lode Mining claim on the 11 day of October, 1994
whose dimensions are 600 feet by 1500 feet. By this Declaration and such location, the above
named locator(s) claim all veins, lodes, ledges, deposits and surface ground within the boundaries
of said claim.

Said claim is a Lode, it being situated in the above mentioned County and State, and it
is distinctly marked on the ground so that its boundaries may be readily traced by four substantial
posts or monuments, and is more particularly described as follows:
Beginning at the NE Corner (Cor. No. 1), thence 1500 feet to the SE Corner (Cor. 2),
thence 600 feet to the SW Corner (Cor. 3), thence 1500 feet to the NW Corner (Cor. 4), thence
600 feet to the Point of Beginning.

To the this claim to a Public Survey, the NE Corner (Cor. No. 1) of this claim lies
approximately 21000 feet South and 15300 feet East from the Southwest Corner of
Section 31, T. 26 N. R. 52E, M.D.B.M.

This claim is located all or in part of the following quarter section(s):
NW 1/4, Section 28, T. 25 N., R. 52 E., M.D.B.M.
NE 1/4, Section 28, T. 25 N., R. 52 E., M.D.B.M.
SE 1/4, Section 21, T. 25 N., R. 52 E., M.D.B.M.
SW 1/4, Section _____, T. 25 N., R. 52 E., M.D.B.M.

in EUREKA County, State of Nevada.

Said claim is 1500 feet long by 600 feet wide along the surface and
claims 20 feet in a North direction and 1480 feet in the opposite direction from the point
of discovery at which this Notice of Location is posted together with 300 feet on each side of
the point of discovery.
The work of location consisted of making the maps as provided in NRS 517.040.

Agent

Randall M. Robinson

BOOK 880 PAGE 082
OFFICIAL RECORDS
RECORDED AT THE REQUEST OF
Randall M. Robinson
95 JAN -9 PM 1:50
EUREKA COUNTY NEVADA
M.N. REBAL EATI, RECORDER
FILE NO. FEES \$9.50

156584

BOOK 280 PAGE 082

156584

**NOTICE AND CERTIFICATE OF LOCATION
OF LODGE MINING CLAIM**

KNOW ALL MEN BY THESE PRESENTS, That the undersigned hereby certified that:

Randall M. Robinson

879 Glen Valley Dr.

Sparks, NV 89434

has located the AF # 83 Lode Mining claim on the 11 day of October, 1994 whose dimensions are 600 feet by 1500 feet. By this Declaration and such location, the above named locator(s) claim all veins, lodes, ledges, deposits and surface ground within the boundaries of said claim.

Said claim is a Lode, it being situated in the above mentioned County and State, and it is distinctly marked on the ground so that its boundaries may be readily traced by four substantial posts or monuments, and is more particularly described as follows:
Beginning at the NE Corner (Cor. No. 1), thence 1500 feet to the SE Corner (Cor. 2), thence 600 feet to the SW Corner (Cor. 3), thence 1500 feet to the NW Corner (Cor. 4), thence 600 feet to the Point of Beginning.

To tie this claim to a Public Survey, the NE Corner (Cor. No. 1) of this claim lies approximately 19500 feet South and 14700 feet East from the Southwest Corner of Section 31, T. 26N., R. 52E., M.D.B.M.

This claim is located all or in part of the following quarter section(s):

NW 1/4, Section 21, T. 25 N., R. 52 E., M.D.B.M.
NE 1/4, Section 21, T. 25 N., R. 52 E., M.D.B.M.
SE 1/4, Section 21, T. 25 N., R. 52 E., M.D.B.M.
SW 1/4, Section 21, T. 25 N., R. 52 E., M.D.B.M.

in EUREKA County, State of Nevada.

Said claim is 1500 feet long by 600 feet wide along the surface and claims 20 feet in a South direction and 1480 feet in the opposite direction from the point of discovery at which this Notice of Location is posted together with 300 feet on each side of the point of discovery.
The work of location consisted of making the maps as provided in NRS 517.040.

Agent

[Handwritten Signature]

BOOK 280 PAGE 083
OFFICIAL RECORDS
RECORDED AT THE REQUEST OF
Randall M. Robinson
95 JAN - 9 PM 1:51

EUREKA COUNTY NEVADA
M.N. REBALCANTI, RECORDER
FILE NO. _____
FEES \$9.50

156585

BOOK 280 PAGE 083

156585

NOTICE AND CERTIFICATE OF LOCATION
OF LODGE MINING CLAIM

KNOW ALL MEN BY THESE PRESENTS, That the undersigned hereby certified that:

Randall M. Robinson

879 Glen Valley Dr.

Sparks, NV 89434

has located the AF # 84 Lode Mining claim on the 11 day of October, 1994 whose dimensions are 600 feet by 1500 feet. By this Declaration and such location, the above named locator(s) claim all veins, lodes, ledges, deposits and surface ground within the boundaries of said claim.

Said claim is a Lode, it being situated in the above mentioned County and State, and it is distinctly marked on the ground so that its boundaries may be readily traced by four substantial posts or monuments, and is more particularly described as follows:
Beginning at the NE Corner (Cor. No. 1), thence 1500 feet to the SE Corner (Cor. 2), thence 600 feet to the SW Corner (Cor. 3), thence 1500 feet to the NW Corner (Cor. 4), thence 600 feet to the Point of Beginning.

To tie this claim to a Public Survey, the NE Corner (Cor. No. 1) of this claim lies approximately 21000 feet South and 14700 feet East from the Southwest Corner of Section 31, T. 26 N., R. 52 E., M.D.B.M.

This claim is located all or in part of the following quarter section(s):

NW 1/4, Section 28, T. 25 N., R. 52 E., M.D.B.M.
NE 1/4, Section 28, T. 25 N., R. 52 E., M.D.B.M.
SE 1/4, Section 21, T. 25 N., R. 52 E., M.D.B.M.
SW 1/4, Section 21, T. 25 N., R. 52 E., M.D.B.M.

in EUREKA County, State of Nevada.

Said claim is 1500 feet long by 600 feet wide along the surface and claims 20 feet in a North direction and 1480 feet in the opposite direction from the point of discovery at which this Notice of Location is posted together with 300 feet on each side of the point of discovery.
The work of location consisted of making the maps as provided in NRS 517.040.

Agent

Randall M. Robinson

BOOK 280 PAGE 084
OFFICIAL RECORDS
RECORDED AT THE REQUEST OF
Randall M. Robinson
95 JAN - 9 PM 1:51
EUREKA COUNTY NEVADA
M.N. REBAL EATI, RECORDER
FILE NO. 156586
FEE \$2.50

**NOTICE AND CERTIFICATE OF LOCATION
OF LODGE MINING CLAIM**

KNOW ALL MEN BY THESE PRESENTS, That the undersigned hereby certified that:

Randall M. Robinson

879 Glen Valley Dr.

Sparks, NV 89434

has located the AF # 85 Lode Mining claim on the 11 day of October, 1994 whose dimensions are 600 feet by 1500 feet. By this Declaration and such location, the above named locator(s) claim all veins, lodes, ledges, deposits and surface ground within the boundaries of said claim.

Said claim is a Lode, it being situated in the above mentioned County and State, and it is distinctly marked on the ground so that its boundaries may be readily traced by four substantial posts or monuments, and is more particularly described as follows:
Beginning at the NE Corner (Cor. No. 1), thence 1500 feet to the SE Corner (Cor. 2), thence 600 feet to the SW Corner (Cor. 3), thence 1500 feet to the NW Corner (Cor. 4), thence 600 feet to the Point of Beginning.

To tie this claim to a Public Survey, the NE Corner (Cor. No. 1) of this claim lies approximately 19500 feet South and 14100 feet East from the Southwest Corner of Section 31, T. 26 N. R. 52E, M.D.B.M.

This claim is located all or in part of the following quarter section(s):

NW 1/4, Section	T. 25	N. R. 52	E., M.D.B.M.
NE 1/4, Section	T. 25	N. R. 52	E., M.D.B.M.
SE 1/4, Section	T. 25	N. R. 52	E., M.D.B.M.
SW 1/4, Section	T. 25	N. R. 52	E., M.D.B.M.

in EUREKA County, State of Nevada.

Said claim is 1500 feet long by 600 feet wide along the surface and claims 20 feet in a South direction and 1480 feet in the opposite direction from the point of discovery at which this Notice of Location is posted together with 300 feet on each side of the point of discovery.
The work of location consisted of making the maps as provided in NRS 517.040.

Agent

Randall M. Robinson

BOOK 280 PAGE 085
OFFICIAL RECORDS
RECORDED AT THE REQUEST OF
Randall M. Robinson
95 JAN - 9 PM 1:51
EUREKA COUNTY NEVADA
M.N. REBALCATTI, RECORDER
FILE NO. _____
FEES \$ 50

156587

BOOK 280 PAGE 085

156587

NOTICE AND CERTIFICATE OF LOCATION OF LODE MINING CLAIM

KNOW ALL MEN BY THESE PRESENTS, That the undersigned hereby certified that:

Randall M. Robinson

879 Glen Valley Dr.

Sparks, NV 89434

has located the AF # 76 Lode Mining claim on the 11 day of October, 1994 whose dimensions are 600 feet by 1500 feet. By this Declaration and such location, the above named locator(s) claim all veins, lodes, ledges, deposits and surface ground within the boundaries of said claim.

Said claim is a Lode, it being situated in the above mentioned County and State, and it is distinctly marked on the ground so that its boundaries may be readily traced by four substantial posts or monuments, and is more particularly described as follows: Beginning at the NE Corner (Cor. No. 1), thence 1500 feet to the SE Corner (Cor. 2), thence 600 feet to the SW Corner (Cor. 3), thence 1500 feet to the NW Corner (Cor. 4), thence 600 feet to the Point of Beginning.

To tie this claim to a Public Survey, the NE Corner (Cor. No. 1) of this claim lies approximately 21000 feet South and 14100 feet East from the Southwest Corner of Section 31, T. 26 N., R. 52E, M.D.B.M.

This claim is located all or in part of the following quarter section(s):

NW 1/4, Section 28, T. 25 N., R. 52 E., M.D.B.M.
NE 1/4, Section 28, T. 25 N., R. 52 E., M.D.B.M.
SE 1/4, Section 28, T. 25 N., R. 52 E., M.D.B.M.
SW 1/4, Section 28, T. 25 N., R. 52 E., M.D.B.M.

in BURKEA County, State of Nevada.

Said claim is 1500 feet long by 600 feet wide along the surface and claims 20 feet in a North direction and 1480 feet in the opposite direction from the point of discovery at which this Notice of Location is posted together with 300 feet on each side of the point of discovery. The work of location consisted of making the maps as provided in NRS 517.040.

Agent

Randall M. Robinson

BOOK 280 PAGE 086

OFFICIAL RECORDS

RECORDED AT THE REQUEST OF

Randall M. Robinson

95 JAN - 9 PM 1: 52

EUREKA COUNTY NEVADA

M.N. REBAL EATI, RECORDER

FEES \$9.50

**NOTICE AND CERTIFICATE OF LOCATION
OF LODE MINING CLAIM**

KNOW ALL MEN BY THESE PRESENTS, That the undersigned hereby certified that:

Randall M. Robinson

879 Glen Valley Dr.

Sparks, NV 89434

has located the AF # 87 Lode Mining claim on the 11 day of October, 1994 whose dimensions are 600 feet by 1500 feet. By this Declaration and such location, the above named locator(s) claim all veins, lodes, ledges, deposits and surface ground within the boundaries of said claim.

Said claim is a Lode, it being situated in the above mentioned County and State, and it is distinctly marked on the ground so that its boundaries may be readily traced by four substantial posts or monuments, and is more particularly described as follows:
Beginning at the NE Corner (Cor. No. 1), thence 1500 feet to the SE Corner (Cor. 2), thence 600 feet to the SW Corner (Cor. 3), thence 1500 feet to the NW Corner (Cor. 4), thence 600 feet to the Point of Beginning.

To tie this claim to a Public Survey, the NE Corner (Cor. No. 1) of this claim lies approximately 19500 feet South and 13500 feet East from the Southwest Corner of Section 31, T. 26N. R. 52E, M.D.B.M.

This claim is located all or in part of the following quarter section(s):

NW 1/4, Section 21, T. 25 N., R. 52 E., M.D.B.M.
NE 1/4, Section 21, T. 25 N., R. 52 E., M.D.B.M.
SE 1/4, Section 21, T. 25 N., R. 52 E., M.D.B.M.
SW 1/4, Section 21, T. 25 N., R. 52 E., M.D.B.M.

in EUREKA County, State of Nevada.

Said claim is 1500 feet long by 600 feet wide along the surface and claims 20 feet in a South direction and 1480 feet in the opposite direction from the point of discovery at which this Notice of Location is posted together with 300 feet on each side of the point of discovery.
The work of location consisted of making the maps as provided in NRS 517.040.

Agent

Randall M. Robinson

BOOK 280 PAGE 087

OFFICIAL RECORDS

RECORDED AT THE REQUEST OF

Randall M. Robinson

95 JAN - 9 PM 1:52

EUREKA COUNTY NEVADA

M.N. REBAL/EA/II, RECORDER

FEES \$9.50

156589

BOOK 280 PAGE 087

156589

NOTICE AND CERTIFICATE OF LOCATION
OF LODE MINING CLAIM

KNOW ALL MEN BY THESE PRESENTS, That the undersigned hereby certified that:

Randall M. Robinson

879 Glen Valley Dr.

Sparks, NV 89434

has located the AF # 8 Lode Mining claim on the 11 day of October, 1994 whose dimensions are 600 feet by 1500 feet. By this Declaration and such location, the above named locator(s) claim all veins, lodes, ledges, deposits and surface ground within the boundaries of said claim.

Said claim is a Lode, it being situated in the above mentioned County and State, and it is distinctly marked on the ground so that its boundaries may be readily traced by four substantial posts or monuments, and is more particularly described as follows:
Beginning at the NE Corner (Cor. No. 1), thence 1500 feet to the SE Corner (Cor. 2), thence 600 feet to the SW Corner (Cor. 3), thence 1500 feet to the NW Corner (Cor. 4), thence 600 feet to the Point of Beginning.

To tie this claim to a Public Survey, the NE Corner (Cor. No. 1) of this claim lies approximately 21000 feet South and 1350 feet East from the Southwest Corner of Section 31, T. 26 N., R. 52 E., M.D.B.M.

This claim is located all or in part of the following quarter section(s):

NW 1/4, Section 28, T. 25 N., R. 52 E., M.D.B.M.
NE 1/4, Section 28, T. 25 N., R. 52 E., M.D.B.M.
SE 1/4, Section 28, T. 25 N., R. 52 E., M.D.B.M.
SW 1/4, Section 28, T. 25 N., R. 52 E., M.D.B.M.

in EUREKA County, State of Nevada.

Said claim is 1500 feet long by 600 feet wide along the surface and claims 20 feet in a North direction and 1480 feet in the opposite direction from the point of discovery at which this Notice of Location is posted together with 300 feet on each side of the point of discovery.
The work of location consisted of making the maps as provided in NRS 517.040.

Agent

Randall M. Robinson

BOOK 280 PAGE 088
OFFICIAL RECORDS
RECORDED AT THE REQUEST OF
Randall M. Robinson
95 JAN - 9 PM 1:52
EUREKA COUNTY NEVADA
M.N. REBAL EATI, RECORDER
FILE NO. FEES \$9.50
156590

NOTICE AND CERTIFICATE OF LOCATION
OF LODE MINING CLAIM

KNOW ALL MEN BY THESE PRESENTS, That the undersigned hereby certified that:

Randall M. Robinson

879 Glen Valley Dr.

Sparks, NV 89434

has located the AF # 89 Lode Mining claim on the 11 day of October, 1994 whose dimensions are 600 feet by 1500 feet. By this Declaration and such location, the above named locator(s) claim all veins, lodes, ledges, deposits and surface ground within the boundaries of said claim.

Said claim is a Lode, it being situated in the above mentioned County and State, and it is distinctly marked on the ground so that its boundaries may be readily traced by four substantial posts or monuments, and is more particularly described as follows:
Beginning at the NE Corner (Cor. No. 1), thence 1500 feet to the SE Corner (Cor. 2), thence 600 feet to the SW Corner (Cor. 3), thence 1500 feet to the NW Corner (Cor. 4), thence 600 feet to the Point of Beginning.

To tie this claim to a Public Survey, the NE Corner (Cor. No. 1) of this claim lies approximately 19500 feet South and 12900 feet East from the Southwest Corner of Section 31, T. 26 N. R. 52 E. M.D.B.M.

This claim is located all or in part of the following quarter section(s):

NW 1/4, Section _____, T. 25 N., R. 52 E., M.D.B.M.
NE 1/4, Section _____, T. 25 N., R. 52 E., M.D.B.M.
SE 1/4, Section _____, T. 25 N., R. 52 E., M.D.B.M.
SW 1/4, Section 21, T. 25 N., R. 52 E., M.D.B.M.

in EUREKA County, State of Nevada.

Said claim is 1500 feet long by 600 feet wide along the surface and claims 20 feet in a South direction and 1480 feet in the opposite direction from the point of discovery at which this Notice of Location is posted together with 300 feet on each side of the point of discovery.
The work of location consisted of making the maps as provided in NRS 517.040.

BOOK 280 PAGE 089

OFFICIAL RECORDS

RECORDED AT THE REQUEST OF
Randall M. Robinson
95 JAN -9 PM 1:52

EUREKA COUNTY NEVADA
M.M. REBALATI, RECORDER
FILE NO. _____
FEES 9.50

156591

BOOK 280 PAGE 089

Agent

[Handwritten Signature]

NOTICE AND CERTIFICATE OF LOCATION OF LODE MINING CLAIM

KNOW ALL MEN BY THESE PRESENTS, That the undersigned hereby certified that:

Randall M. Robinson

879 Glen Valley Dr.

Sparks, NV 89434

has located the AF # 90 Lode Mining claim on the 11 day of October, 1994 whose dimensions are 600 feet by 1500 feet. By this Declaration and such location, the above named locator(s) claim all veins, lodes, ledges, deposits and surface ground within the boundaries of said claim.

Said claim is a Lode, it being situated in the above mentioned County and State, and it is distinctly marked on the ground so that its boundaries may be readily traced by four substantial posts or monuments, and is more particularly described as follows:
Beginning at the NE Corner (Cor. No. 1), thence 1500 feet to the SE Corner (Cor. 2), thence 600 feet to the SW Corner (Cor. 3), thence 1500 feet to the NW Corner (Cor. 4), thence 600 feet to the Point of Beginning.

To tie this claim to a Public Survey, the NE Corner (Cor. No. 1) of this claim lies approximately 21000 feet South and 12900 feet East from the Southwest Corner of Section 31, T. 26 N., R. 52 E., M.D.B.M.

This claim is located all or in part of the following quarter section(s):
NW 1/4, Section 28, T. 25 N., R. 52 E., M.D.B.M.
NE 1/4, Section 28, T. 25 N., R. 52 E., M.D.B.M.
SE 1/4, Section 21, T. 25 N., R. 52 E., M.D.B.M.
SW 1/4, Section 21, T. 25 N., R. 52 E., M.D.B.M.

in EUREKA County, State of Nevada.

Said claim is 1500 feet long by 600 feet wide along the surface and claims 20 feet in a North direction and 1480 feet in the opposite direction from the point of discovery at which this Notice of Location is posted together with 300 feet on each side of the point of discovery.
The work of location consisted of making the maps as provided in NRS 517.040.

Agent

Randall M. Robinson

BOOK 280 PAGE 090

OFFICIAL RECORDS RECORDED AT THE REQUEST OF
Randall M. Robinson
95 JAN -9 PM 1:52

EUREKA COUNTY NEVADA
M.N. REBAL. RECORDER
FILE NO. FEES \$9.50

NOTICE AND CERTIFICATE OF LOCATION
OF LODGE MINING CLAIM

KNOW ALL MEN BY THESE PRESENTS, That the undersigned hereby certified that:

Randall M. Robinson

879 Glen Valley Dr.

Sparks, NV 89434

has located the A/E # 91 Lodge Mining claim on the 11 day of October, 1994 whose dimensions are 600 feet by 1500 feet. By this Declaration and such location, the above named locator(s) claim all veins, lodes, ledges, deposits and surface ground within the boundaries of said claim.

Said claim is a Lode it being situated in the above mentioned County and State, and it is distinctly marked on the ground so that its boundaries may be readily traced by four substantial posts or monuments, and is more particularly described as follows:
Beginning at the NE Corner (Cor. No. 1), thence 1500 feet to the SE Corner (Cor. 2), thence 600 feet to the SW Corner (Cor. 3), thence 1500 feet to the NW Corner (Cor. 4), thence 600 feet to the Point of Beginning.

To tie this claim to a Public Survey, the NE Corner (Cor. No. 1) of this claim lies approximately 19500 feet South and 12300 feet East from the Southwest Corner of Section 31, T. 26N., R. 52E., M.D.B.M.

This claim is located all or in part of the following quarter section(s):

- NW 1/4, Section , T. 25 N., R. 52 E., M.D.B.M.
- NE 1/4, Section , T. 25 N., R. 52 E., M.D.B.M.
- SE 1/4, Section , T. 25 N., R. 52 E., M.D.B.M.
- SW 1/4, Section 21, T. 25 N., R. 52 E., M.D.B.M.

in EUREKA County, State of Nevada.

Said claim is 1500 feet long by 600 feet wide along the surface and claims 20 feet in a South direction and 1480 feet in the opposite direction from the point of discovery at which this Notice of Location is posted together with 300 feet on each side of the point of discovery.
The work of location consisted of making the maps as provided in NRS 517.040.

Agent

Randall M. Robinson

BOOK 280 PAGE 091
OFFICIAL RECORDS
RECORDED AT THE REQUEST OF
Randall M. Robinson
95 JAN - 9 PM 1:52
EUREKA COUNTY NEVADA
M.M. REBALCATE, RECORDER
FILE NO.
FEES \$9.50
156593

BOOK 280 PAGE 091

NOTICE AND CERTIFICATE OF LOCATION
OF LODGE MINING CLAIM

KNOW ALL MEN BY THESE PRESENTS, That the undersigned hereby certified that:

Randall M. Robinson

879 Glen Valley Dr.

Sparks, NV 89434

has located the A.F. # 92 Lode Mining claim on the 11 day of October, 1994 whose dimensions are 600 feet by 1500 feet. By this Declaration and such location, the above named locator(s) claim all veins, lodes, ledges, deposits and surface ground within the boundaries of said claim.

Said claim is a Lode, it being situated in the above mentioned County and State, and it is distinctly marked on the ground so that its boundaries may be readily traced by four substantial posts or monuments, and is more particularly described as follows:
Beginning at the NE Corner (Cor. No. 1), thence 1500 feet to the SE Corner (Cor. 2), thence 600 feet to the SW Corner (Cor. 3), thence 1500 feet to the NW Corner (Cor. 4), thence 600 feet to the Point of Beginning.

To tie this claim to a Public Survey, the NE Corner (Cor. No. 1) of this claim lies approximately 21000 feet South and 12300 feet East from the Southwest Corner of Section 31, T. 26 N., R. 52 E., M.D.B.M.

This claim is located all or in part of the following quarter section(s):

NW 1/4, Section 28, T. 25 N., R. 52 E., M.D.B.M.
NE 1/4, Section _____, T. 25 N., R. 52 E., M.D.B.M.
SE 1/4, Section _____, T. 25 N., R. 52 E., M.D.B.M.
SW 1/4, Section 21, T. 25 N., R. 52 E., M.D.B.M.

in EUREKA County, State of Nevada.

Said claim is 1500 feet long by 600 feet wide along the surface and claims 20 feet in a North direction and 1480 feet in the opposite direction from the point of discovery at which this Notice of Location is posted together with 300 feet on each side of the point of discovery.
The work of location consisted of making the maps as provided in NRS 517.040.

Agent

Randall M. Robinson

BOOK 280 PAGE 092

OFFICIAL RECORDS

RECORDED AT THE REQUEST OF

Randall M. Robinson

95 JAN -9 PM 1:52

EUREKA COUNTY NEVADA
M.N. REBAL/LEATI, RECORDER

FEES \$9.50

156594

BOOK 280 PAGE 092

156594

**NOTICE AND CERTIFICATE OF LOCATION
OF LODE MINING CLAIM**

KNOW ALL MEN BY THESE PRESENTS, That the undersigned hereby certified that:

Randall M. Robinson

879 Glen Valley Dr.

Sparks, NV 89434

has located the AF # 93 Lode Mining claim on the 11 day of October, 1994 whose dimensions are 600 feet by 1500 feet. By this Declaration and such location, the above named locator(s) claim all veins, lodes, ledges, deposits and surface ground within the boundaries of said claim.

Said claim is a Lode, it being situated in the above mentioned County and State, and it is distinctly marked on the ground so that its boundaries may be readily traced by four substantial posts or monuments, and is more particularly described as follows:
Beginning at the NE Corner (Cor. No. 1), thence 1500 feet to the SE Corner (Cor. 2), thence 600 feet to the SW Corner (Cor. 3), thence 1500 feet to the NW Corner (Cor. 4), thence 600 feet to the Point of Beginning.

To tie this claim to a Public Survey, the NE Corner (Cor. No. 1) of this claim lies approximately 19500 feet South and 11700 feet East from the Southwest Corner of Section 31, T. 26 N, R. 52 E, M.D.B.M.

This claim is located all or in part of the following quarter section(s):

NW 1/4, Section	T. 25	N, R. 52	E, M.D.B.M.
NE 1/4, Section	T. 25	N, R. 52	E, M.D.B.M.
SE 1/4, Section	T. 25	N, R. 52	E, M.D.B.M.
SW 1/4, Section	T. 25	N, R. 52	E, M.D.B.M.

in EUREKA County, State of Nevada.

Said claim is 1500 feet long by 600 feet wide along the surface and claims 20 feet in a South direction and 1480 feet in the opposite direction from the point of discovery at which this Notice of Location is posted together with 300 feet on each side of the point of discovery.
The work of location consisted of making the maps as provided in NRS 517.040.

Agent

Randall M. Robinson

BOOK 288 PAGE 093

OFFICIAL RECORDS

RECORDED AT THE REQUEST OF
Randall M. Robinson

95 JAN - 9 PM 1:53

EUREKA COUNTY NEVADA
M.N. REBALATI, RECORDER
FEES \$9.50
FILE NO.

156595

BOOK 280 PAGE 093

156595

NOTICE AND CERTIFICATE OF LOCATION OF LODE MINING CLAIM

KNOW ALL MEN BY THESE PRESENTS, That the undersigned hereby certified that:

Randall M. Robinson

879 Glen Valley Dr.

Sparks, NV 89434

has located the AF # 94 Lode Mining claim on the 11 day of October, 1994 whose dimensions are 600 feet by 1500 feet. By this Declaration and such location, the above named locator(s) claim all veins, lodes, ledges, deposits and surface ground within the boundaries of said claim.

Said claim is a Lode, it being situated in the above mentioned County and State, and it is distinctly marked on the ground so that its boundaries may be readily traced by four substantial posts or monuments, and is more particularly described as follows: Beginning at the NE Corner (Cor. No. 1), thence 1500 feet to the SE Corner (Cor. 2), thence 600 feet to the SW Corner (Cor. 3), thence 1500 feet to the NW Corner (Cor. 4), thence 600 feet to the Point of Beginning.

To tie this claim to a Public Survey, the NE Corner (Cor. No. 1) of this claim lies approximately 21000 feet South and 11700 feet East from the Southwest Corner of Section 31, T. 26N, R. 52E, M.D.B.M.

This claim is located all or in part of the following quarter section(s):
NW 1/4, Section 28, T. 25 N., R. 52 E., M.D.B.M.
NE 1/4, Section 29, T. 25 N., R. 52 E., M.D.B.M.
SE 1/4, Section 20, T. 25 N., R. 52 E., M.D.B.M.
SW 1/4, Section 21, T. 25 N., R. 52 E., M.D.B.M.

in EUREKA County, State of Nevada.

Said claim is 1500 feet long by 600 feet wide along the surface and claims 20 feet in a North direction and 1480 feet in the opposite direction from the point of discovery at which this Notice of Location is posted together with 300 feet on each side of the point of discovery. The work of location consisted of making the maps as provided in NRS 517.040.

Agent

Rm 11 m Robinson

BOOK 280 PAGE 094

OFFICIAL RECORDS

RECORDED AT THE REQUEST OF
Randall M. Robinson

95 JAN - 9 PM 1: 53

EUREKA COUNTY NEVADA
M.H. REBALATI, RECORDER
FILE NO. FEES \$9.50

NOTICE AND CERTIFICATE OF LOCATION
OF LODE MINING CLAIM

KNOW ALL MEN BY THESE PRESENTS, That the undersigned hereby certified that:

Randall M. Robinson

879 Glen Valley Dr.

Sparks, NV 89434

has located the AF # 95 Lode Mining claim on the 11 day of October, 1994 whose dimensions are 600 feet by 1500 feet. By this Declaration and such location, the above named locator(s) claim all veins, lodes, ledges, deposits and surface ground within the boundaries of said claim.

Said claim is a Lode, it being situated in the above mentioned County and State, and it is distinctly marked on the ground so that its boundaries may be readily traced by four substantial posts or monuments, and is more particularly described as follows:
Beginning at the NE Corner (Cor. No. 1), thence 1500 feet to the SE Corner (Cor. 2), thence 600 feet to the SW Corner (Cor. 3), thence 1500 feet to the NW Corner (Cor. 4), thence 600 feet to the Point of Beginning.

To the this claim to a Public Survey, the NE Corner (Cor. No. 1) of this claim lies approximately 19500 feet South and 11100 feet East from the Southwest Corner of Section 31, T. 26N. R. 52E, M.D.B.M.

This claim is located all or in part of the following quarter section(s):

NW 1/4, Section , T. 25 N., R. 52 E., M.D.B.M.
NE 1/4, Section , T. 25 N., R. 52 E., M.D.B.M.
SE 1/4, Section 20, T. 25 N., R. 52 E., M.D.B.M.
SW 1/4, Section , T. 25 N., R. 52 E., M.D.B.M.

in EUREKA County, State of Nevada.

Said claim is 1500 feet long by 600 feet wide along the surface and claims 20 feet in a South direction and 1480 feet in the opposite direction from the point of discovery at which this Notice of Location is posted together with 300 feet on each side of the point of discovery.
The work of location consisted of making the maps as provided in NRS 517.040.

Agent

Randall M. Robinson

BOOK 280 PAGE 095

OFFICIAL RECORDS

RECORDED AT THE REQUEST OF

Randall M. Robinson
95 JAN -9 PM 1:53

EUREKA COUNTY NEVADA
M.N. REBAL EATL. RECORDER
FILE NO.
FEES \$ 9.50

**NOTICE AND CERTIFICATE OF LOCATION
OF LODE MINING CLAIM**

KNOW ALL MEN BY THESE PRESENTS, That the undersigned hereby certified that:

Randall M. Robinson
879 Glen Valley Dr.
Sparks, NV 89434
has located the AF # 16 Lode Mining claim on the 11 day of October, 1994 whose dimensions are 600 feet by 1500 feet. By this Declaration and such location, the above named locator(s) claim all veins, lodes, ledges, deposits and surface ground within the boundaries of said claim.

Said claim is a Lode, it being situated in the above mentioned County and State, and it is distinctly marked on the ground so that its boundaries may be readily traced by four substantial posts or monuments, and is more particularly described as follows:
Beginning at the NE Corner (Cor. No. 1), thence 1500 feet to the SE Corner (Cor. 2), thence 600 feet to the SW Corner (Cor. 3), thence 1500 feet to the NW Corner (Cor. 4), thence 600 feet to the Point of Beginning.

To tie this claim to a Public Survey, the NE Corner (Cor. No. 1) of this claim lies approximately 21000 feet South and 11100 feet East from the Southwest Corner of Section 31, T. 26N, R. 52E, M.D.B.M.

This claim is located all or in part of the following quarter section(s):

NW 1/4, Section	<u>21</u>	T. <u>25</u> N, R. <u>52</u> E, M.D.B.M.
NE 1/4, Section	<u>20</u>	T. <u>25</u> N, R. <u>52</u> E, M.D.B.M.
SE 1/4, Section		T. <u>25</u> N, R. <u>52</u> E, M.D.B.M.
SW 1/4, Section		T. <u>25</u> N, R. <u>52</u> E, M.D.B.M.

in EUREKA County, State of Nevada.

Said claim is 1500 feet long by 600 feet wide along the surface and claims 20 feet in a North direction and 1480 feet in the opposite direction from the point of discovery at which this Notice of Location is posted together with 300 feet on each side of the point of discovery.
The work of location consisted of making the maps as provided in NRS 517.040.

Agent

Randall M. Robinson

BOOK 280 PAGE 096

156598

BOOK 280 PAGE 096
OFFICIAL RECORDS
RECORDED AT THE REQUEST OF
Randall M. Robinson
95 JAN - 9 PM 1:53
EUREKA COUNTY NEVADA
M.N. REBAL EATL. RECORDER
FILE NO. 156598
FEES \$9.50

156598

**NOTICE AND CERTIFICATE OF LOCATION
OF LODGE MINING CLAIM**

KNOW ALL MEN BY THESE PRESENTS, That the undersigned hereby certified that:

Randall M. Robinson
879 Glen Valley Dr.
Sparks, NV 89434

has located the AF # 97 Lode Mining claim on the 11 day of October, 1994 whose dimensions are 600 feet by 1500 feet. By this Declaration and such location, the above named locator(s) claim all veins, lodes, ledges, deposits and surface ground within the boundaries of said claim.

Said claim is a Lode, it being situated in the above mentioned County and State, and it is distinctly marked on the ground so that its boundaries may be readily traced by four substantial posts or monuments, and is more particularly described as follows:
Beginning at the NE Corner (Cor. No. 1), thence 1500 feet to the SE Corner (Cor. 2), thence 600 feet to the SW Corner (Cor. 3), thence 1500 feet to the NW Corner (Cor. 4), thence 600 feet to the Point of Beginning.

To tie this claim to a Public Survey, the NE Corner (Cor. No. 1) of this claim lies approximately 19500 feet South and 10500 feet East from the Southwest Corner of Section 31, T. 26 N. R. 52E, M.D.B.M.

This claim is located all or in part of the following quarter section(s):

NW 1/4, Section	T. 25	N. R. 52	E., M.D.B.M.
NE 1/4, Section	T. 25	N. R. 52	E., M.D.B.M.
SE 1/4, Section	T. 25	N. R. 52	E., M.D.B.M.
SW 1/4, Section	T. 25	N. R. 52	E., M.D.B.M.

in EUREKA County, State of Nevada.

Said claim is 1500 feet long by 600 feet wide along the surface and claims 20 feet in a South direction and 1480 feet in the opposite direction from the point of discovery at which this Notice of Location is posted together with 300 feet on each side of the point of discovery.
The work of location consisted of making the maps as provided in NRS 517.040.

Agent

William J. ...

156599

156599

BOOK 280 PAGE 097

BOOK 280 PAGE 097
OFFICIAL RECORDS
RECORDED AT THE REQUEST OF
Randall M. Robinson
95 JAN - 9 PM 1:53
EUREKA COUNTY NEVADA
M.N. REBAL EATI, RECORDER
FILE NO. FEES \$9.50

**NOTICE AND CERTIFICATE OF LOCATION
OF LODE MINING CLAIM**

KNOW ALL MEN BY THESE PRESENTS, That the undersigned hereby certified that:

Randall M. Robinson

879 Glen Valley Dr.

Sparks, NV 89434

has located the AF # 98 Lode Mining claim on the 11 day of October, 1994 whose dimensions are 600 feet by 1500 feet. By this Declaration and such location, the above named locator(s) claim all veins, lodes, ledges, deposits and surface ground within the boundaries of said claim.

Said claim is a Lode, it being situated in the above mentioned County and State, and it is distinctly marked on the ground so that its boundaries may be readily traced by four substantial posts or monuments, and is more particularly described as follows:

Beginning at the NE Corner (Cor. 1), thence 1500 feet to the SE Corner (Cor. 2), thence 600 feet to the SW Corner (Cor. 3), thence 1500 feet to the NW Corner (Cor. 4), thence 600 feet to the Point of Beginning.

To tie this claim to a Public Survey, the NE Corner (Cor. No. 1) of this claim lies approximately 21000 feet South and 10500 feet East from the Southwest Corner of Section 31, T. 26 N. R. 52E, M.D.B.M.

This claim is located all or in part of the following quarter section(s):

NW 1/4, Section	T. 25	N. R. 52	E., M.D.B.M.
NE 1/4, Section	T. 25	N. R. 52	E., M.D.B.M.
SE 1/4, Section	T. 25	N. R. 52	E., M.D.B.M.
SW 1/4, Section	T. 25	N. R. 52	E., M.D.B.M.

in EUREKA County, State of Nevada.

Said claim is 1500 feet long by 600 feet wide along the surface and claims 20 feet in a North direction and 1480 feet in the opposite direction from the point of discovery at which this Notice of Location is posted together with 300 feet on each side of the point of discovery.

The work of location consisted of making the maps as provided in NRS 517.040.

Agent

Randall M. Robinson

BOOK 280
PAGE 098

OFFICIAL RECORDS
RECORDED AT THE REQUEST OF

Randall M. Robinson
95 JAN - 9 PM 1:54

EUREKA COUNTY NEVADA
M.M. REBALATI, RECORDER
FEES \$9.50
FILE NO.

156600

BOOK 280 PAGE 98

156600

NOTICE AND CERTIFICATE OF LOCATION OF LODE MINING CLAIM

KNOW ALL MEN BY THESE PRESENTS, That the undersigned hereby certified that:

Randall M. Robinson

879 Glen Valley Dr.

Sparks, NV 89434

has located the AF # 99 Lode Mining claim on the 11 day of October, 1994 whose dimensions are 600 feet by 1500 feet. By this Declaration and such location, the above named locator(s) claim all veins, lodes, ledges, deposits and surface ground within the boundaries of said claim.

Said claim is a Lode, it being situated in the above mentioned County and State, and it is distinctly marked on the ground so that its boundaries may be readily traced by four substantial posts or monuments, and is more particularly described as follows: Beginning at the NE Corner (Cor. No. 1), thence 1500 feet to the SE Corner (Cor. 2), thence 600 feet to the SW Corner (Cor. 3), thence 1500 feet to the NW Corner (Cor. 4), thence 600 feet to the Point of Beginning.

To tie this claim to a Public Survey, the NE Corner (Cor. No. 1) of this claim lies approximately 19500 feet South and 9900 feet East from the Southwest Corner of Section 31, T. 26 N., R. 52 E., M.D.B.M.

This claim is located all or in part of the following quarter section(s):

- NW 1/4, Section T. 25 N., R. 52 E., M.D.B.M.
- NE 1/4, Section T. 25 N., R. 52 E., M.D.B.M.
- SE 1/4, Section T. 25 N., R. 52 E., M.D.B.M.
- SW 1/4, Section T. 25 N., R. 52 E., M.D.B.M.

in EUREKA County, State of Nevada.

Said claim is 1500 feet long by 600 feet wide along the surface and claims 20 feet in a South direction and 1480 feet in the opposite direction from the point of discovery at which this Notice of Location is posted together with 300 feet on each side of the point of discovery. The work of location consisted of making the maps as provided in NRS 517.040.

Agent

[Signature]

BOOK 280 PAGE 099

OFFICIAL RECORDS

RECORDED AT THE REQUEST OF *Randall M. Robinson*

95 JAN - 9 PM 1: 54

EUREKA COUNTY NEVADA
M.N. REBALCATE, RECORDER
FILE NO. FEES \$9.50

NOTICE AND CERTIFICATE OF LOCATION
OF LODE MINING CLAIM

KNOW ALL MEN BY THESE PRESENTS, That the undersigned hereby certified that:

Randall M. Robinson

879 Glen Valley Dr.

Sparks, NV 89434

has located the AF # 100 Lode Mining claim on the 11 day of October, 1994 whose dimensions are 600 feet by 1500 feet. By this Declaration and such location, the above named locator(s) claim all veins, lodes, ledges, deposits and surface ground within the boundaries of said claim.

Said claim is a Lode, it being situated in the above mentioned County and State, and it is distinctly marked on the ground so that its boundaries may be readily traced by four substantial posts or monuments, and is more particularly described as follows:
Beginning at the NE Corner (Cor. No. 1), thence 1500 feet to the SE Corner (Cor. 2), thence 600 feet to the SW Corner (Cor. 3), thence 1500 feet to the NW Corner (Cor. 4), thence 600 feet to the Point of Beginning.

To tie this claim to a Public Survey, the NE Corner (Cor. No. 1) of this claim lies approximately 21000 feet South and 9900 feet East from the Southwest Corner of Section 31, T. 26 N., R. 52 E., M.D.B.M.


This claim is located all or in part of the following quarter section(s):

NW 1/4, Section 29	T. 25 N., R. 52 E., M.D.B.M.
NE 1/4, Section 29	T. 25 N., R. 52 E., M.D.B.M.
SE 1/4, Section 29	T. 25 N., R. 52 E., M.D.B.M.
SW 1/4, Section 29	T. 25 N., R. 52 E., M.D.B.M.

in EUREKA County, State of Nevada

Said claim is 1500 feet long by 600 feet wide along the surface and claims 20 feet in a North direction and 1480 feet in the opposite direction from the point of discovery at which this Notice of Location is posted together with 300 feet on each side of the point of discovery.
The work of location consisted of making the maps as provided in NRS 517.040.

Agent



BOOK 280 PAGE 100

BOOK 280 PAGE 100

OFFICIAL RECORDS
RECORDED AT THE REQUEST OF
Randall M. Robinson
95 JAN - 9 PM 1:54
EUREKA COUNTY NEVADA
M.N. REBAL/ATI, RECORDER
FILE NO. FEES \$9.50

NOTICE AND CERTIFICATE OF LOCATION
OF LODGE MINING CLAIM

KNOW ALL MEN BY THESE PRESENTS, That the undersigned hereby certified that:

Randall M. Robinson

879 Glen Valley Dr.

Sparks, NV 89434

has located the AF # 101 Lode Mining claim on the 11 day of October, 1994 whose dimensions are 600 feet by 1500 feet. By this Declaration and such location, the above named locator(s) claim all veins, lodes, ledges, deposits and surface ground within the boundaries of said claim.

Said claim is a Lode, it being situated in the above mentioned County and State, and it is distinctly marked on the ground so that its boundaries may be readily traced by four substantial posts or monuments, and is more particularly described as follows:
Beginning at the NE Corner (Cor. No. 1), thence 1500 feet to the SE Corner (Cor. 2), thence 600 feet to the SW Corner (Cor. 3), thence 1500 feet to the NW Corner (Cor. 4), thence 600 feet to the Point of Beginning.

To tie this claim to a Public Survey, the NE Corner (Cor. No. 1) of this claim lies approximately 19500 feet South and 9300 feet East from the Southwest Corner of Section 31, T. 26N, R. 52E, M.D.B.M.

This claim is located all or in part of the following quarter section(s):

NW 1/4, Section	T. 25	N, R. 52	E, M.D.B.M.
NE 1/4, Section	T. 25	N, R. 52	E, M.D.B.M.
SE 1/4, Section	T. 25	N, R. 52	E, M.D.B.M.
SW 1/4, Section	T. 25	N, R. 52	E, M.D.B.M.

in EUREKA County, State of Nevada.

Said claim is 1500 feet long by 600 feet wide along the surface and claims 20 feet in a South direction and 1480 feet in the opposite direction from the point of discovery at which this Notice of Location is posted together with 300 feet on each side of the point of discovery.
The work of location consisted of making the maps as provided in NRS 517.040.

BOOK 280 PAGE 21

OFFICIAL RECORDS

RECORDED AT THE REQUEST OF

Randall M. Robinson

95 JAN -9 PM 1:55

EUREKA COUNTY NEVADA
M.N. REBALZATI, RECORDER
FILE NO. FEES \$9.50

156603

BOOK 280 PAGE 101

Agent

Randall M. Robinson

NOTICE AND CERTIFICATE OF LOCATION
OF LODE MINING CLAIM

KNOW ALL MEN BY THESE PRESENTS, That the undersigned hereby certified that:

Randall M. Robinson

879 Glen Valley Dr.

Sparks, NV 89434

has located the AF # 102 Lode Mining claim on the 11 day of October, 1994 whose dimensions are 600 feet by 1500 feet. By this Declaration and such location, the above named locator(s) claim all veins, lodes, ledges, deposits and surface ground within the boundaries of said claim.

Said claim is a Lode, it being situated in the above mentioned County and State, and it is distinctly marked on the ground so that its boundaries may be readily traced by four substantial posts or monuments, and is more particularly described as follows:
Beginning at the NE Corner (Cor. No. 1), thence 1500 feet to the SE Corner (Cor. 2), thence 600 feet to the SW Corner (Cor. 3), thence 1500 feet to the NW Corner (Cor. 4), thence 600 feet to the Point of Beginning.

To tie this claim to a Public Survey, the NE Corner (Cor. No. 1) of this claim lies approximately 21000 feet South and 9300 feet East from the Southwest Corner of Section 31, T. 26 N. R. 52 E. M.D.B.M.

This claim is located all or in part of the following quarter section(s):
NW 1/4, Section 29, T. 25 N., R. 52 E., M.D.B.M.
NE 1/4, Section 29, T. 25 N., R. 52 E., M.D.B.M.
SE 1/4, Section 20, T. 25 N., R. 52 E., M.D.B.M.
SW 1/4, Section 20, T. 25 N., R. 52 E., M.D.B.M.

in BURKEA County, State of Nevada.

Said claim is 1500 feet long by 600 feet wide along the surface and claims 20 feet in a North direction and 1480 feet in the opposite direction from the point of discovery at which this Notice of Location is posted together with 300 feet on each side of the point of discovery.
The work of location consisted of making the maps as provided in NRS 517.040.

Agent

Randall M. Robinson

BOOK 280 PAGE 102

OFFICIAL RECORDS

RECORDED AT THE REQUEST OF

Randall M. Robinson

95 JAN -9 PM 1:55

EUREKA COUNTY NEVADA

M.N. REBALANTI, RECORDER

FEES \$950

**NOTICE AND CERTIFICATE OF LOCATION
OF LODE MINING CLAIM**

KNOW ALL MEN BY THESE PRESENTS, That the undersigned hereby certified that:

Randall M. Robinson

879 Glen Valley Dr.

Sparks, NV 89434

has located the AF # 103 Lode Mining claim on the 11 day of October, 1994 whose dimensions are 600 feet by 1500 feet. By this Declaration and such location, the above named locator(s) claim all veins, lodes, ledges, deposits and surface ground within the boundaries of said claim.

Said claim is a Lode, it being situated in the above mentioned County and State, and it is distinctly marked on the ground so that its boundaries may be readily traced by four substantial posts or monuments, and is more particularly described as follows:
Beginning at the NE Corner (Cor. No. 1), thence 1500 feet to the SE Corner (Cor. 2), thence 600 feet to the SW Corner (Cor. 3), thence 1500 feet to the NW Corner (Cor. 4), thence 600 feet to the Point of Beginning.


To tie this claim to a Public Survey, the NE Corner (Cor. No. 1) of this claim lies approximately 19500 feet South and 8700 feet East from the Southwest Corner of Section 31, T. 26N., R. 52E., M.D.B.M.

This claim is located all or in part of the following quarter section(s):
NW 1/4, Section , T. 25 N., R. 52 E., M.D.B.M.
NE 1/4, Section , T. 25 N., R. 52 E., M.D.B.M.
SE 1/4, Section , T. 25 N., R. 52 E., M.D.B.M.
SW 1/4, Section 20, T. 25 N., R. 52 E., M.D.B.M.

in EUREKA County, State of Nevada.

Said claim is 1500 feet long by 600 feet wide along the surface and claims 20 feet in a South direction and 1480 feet in the opposite direction from the point of discovery at which this Notice of Location is posted together with 300 feet on each side of the point of discovery.
The work of location consisted of making the maps as provided in NRS 517.040.

Agent



BOOK 280 PAGE 103
OFFICIAL RECORDS
RECORDED AT THE REQUEST OF
Randall M. Robinson
95 JAN - 9 PM 1:55
EUREKA COUNTY NEVADA
M.M. REBALCATTI, RECORDER
FILE NO. _____
FEES \$ 9.50

156605

BOOK 280 PAGE 103

156605

NOTICE AND CERTIFICATE OF LOCATION
OF LODGE MINING CLAIM

KNOW ALL MEN BY THESE PRESENTS, That the undersigned hereby certified that:

Randall M. Robinson

879 Glen Valley Dr.

Sparks, NV 89434

has located the AF # 104 Lodge Mining claim on the 11 day of October, 1994 whose dimensions are 600 feet by 1500 feet. By this Declaration and such location, the above named locator(s) claim all veins, lodes, ledges, deposits and surface ground within the boundaries of said claim.

Said claim is a Lodge, it being situated in the above mentioned County and State, and it is distinctly marked on the ground so that its boundaries may be readily traced by four substantial posts or monuments, and is more particularly described as follows:
Beginning at the NE Corner (Cor. No. 1), thence 1500 feet to the SE Corner (Cor. 2), thence 600 feet to the SW Corner (Cor. 3), thence 1500 feet to the NW Corner (Cor. 4), thence 600 feet to the Point of Beginning.

To tie this claim to a Public Survey, the NE Corner (Cor. No. 1) of this claim lies approximately 21000 feet South and 8700 feet East from the Southwest Corner of Section 31, T. 26 N., R. 52 E., M.D.B.M.

This claim is located all or in part of the following quarter section(s):

NW 1/4, Section 29, T. 25 N., R. 52 E., M.D.B.M.
NE 1/4, Section _____, T. 25 N., R. 52 E., M.D.B.M.
SE 1/4, Section _____, T. 25 N., R. 52 E., M.D.B.M.
SW 1/4, Section 20, T. 25 N., R. 52 E., M.D.B.M.

in EUREKA County, State of Nevada.

Said claim is 1500 feet long by 600 feet wide along the surface and claims 20 feet in a North direction and 1480 feet in the opposite direction from the point of discovery at which this Notice of Location is posted together with 300 feet on each side of the point of discovery.
The work of location consisted of making the maps as provided in NRS 517.040.

Agent

Randall M. Robinson

BOOK 280 PAGE 104

OFFICIAL RECORDS

RECORDED AT THE REQUEST OF

Randall M. Robinson

95 JAN - 9 PM 1: 55

EUREKA COUNTY NEVADA
M.N. REBAL/ATL. RECORDER
FILE NO. FEES \$9.50

NOTICE AND CERTIFICATE OF LOCATION
OF LODE MINING CLAIM

KNOW ALL MEN BY THESE PRESENTS, That the undersigned hereby certified that:

Randall M. Robinson

879 Glen Valley Dr.

Sparks, NV 89434

has located the AF # 105 Lode Mining claim on the 11 day of October, 1994 whose dimensions are 600 feet by 1500 feet. By this Declaration and such location, the above named locator(s) claim all veins, lodes, ledges, deposits and surface ground within the boundaries of said claim.

Said claim is a Lode it being situated in the above mentioned County and State, and it is distinctly marked on the ground so that its boundaries may be readily traced by four substantial posts or monuments, and is more particularly described as follows:
Beginning at the NE Corner (Cor. No. 1), thence 1500 feet to the SE Corner (Cor. 2), thence 600 feet to the SW Corner (Cor. 3), thence 1500 feet to the NW Corner (Cor. 4), thence 600 feet to the Point of Beginning.

To tie this claim to a Public Survey, the NE Corner (Cor. No. 1) of this claim lies approximately 19500 feet South and 8100 feet East from the Southwest Corner of Section 31, T. 26 N. R. 52E, M.D.B.M.

This claim is located all or in part of the following quarter section(s):

- NW 1/4, Section _____, T. 25 N., R. 52 E., M.D.B.M.
- NE 1/4, Section _____, T. 25 N., R. 52 E., M.D.B.M.
- SE 1/4, Section _____, T. 25 N., R. 52 E., M.D.B.M.
- SW 1/4, Section _____, T. 25 N., R. 52 E., M.D.B.M.

in EUREKA County, State of Nevada.

Said claim is 1500 feet long by 600 feet wide along the surface and claims 20 feet in a South direction and 1480 feet in the opposite direction from the point of discovery at which this Notice of Location is posted together with 300 feet on each side of the point of discovery.
The work of location consisted of making the maps as provided in NRS 517.040.

Agent

Randall M. Robinson

BOOK 280 PAGE 105

OFFICIAL RECORDS

RECORDED AT THE REQUEST OF
Randall M. Robinson

95 JAN - 9 PM 1: 55

EUREKA COUNTY NEVADA
M.N. REBAL EATI. RECORDER
FILE NO. _____
FEES \$ 2.50

156607

BOOK 280 PAGE 105

NOTICE AND CERTIFICATE OF LOCATION
OF LODGE MINING CLAIM

KNOW ALL MEN BY THESE PRESENTS, That the undersigned hereby certified that:

Randall M. Robinson
879 Glen Valley Dr.
Sparks, NV 89434
has located the AF# 106 Lodge Mining claim on the 11 day of October, 1994
whose dimensions are 600 feet by 1500 feet. By this Declaration and such location, the above
named locator(s) claim all veins, lodes, ledges, deposits and surface ground within the boundaries
of said claim.

Said claim is a Lode, it being situated in the above mentioned County and State, and it
is distinctly marked on the ground so that its boundaries may be readily traced by four substantial
posts or monuments, and is more particularly described as follows:
Beginning at the NE Corner (Cor. No. 1), thence 1500 feet to the SE Corner (Cor. 2),
thence 600 feet to the SW Corner (Cor. 3), thence 1500 feet to the NW Corner (Cor. 4), thence
600 feet to the Point of Beginning.

To the this claim to a Public Survey, the NE Corner (Cor. No. 1) of this claim lies
approximately 21000 feet South and 8100 feet East from the Southwest Corner of
Section 31, T. 26 N. R. 52E, M.D.B.M.

This claim is located all or in part of the following quarter section(s):

NW 1/4, Section 29, T. 25 N., R. 52 E., M.D.B.M.
NE 1/4, Section 29, T. 25 N., R. 52 E., M.D.B.M.
SE 1/4, Section 29, T. 25 N., R. 52 E., M.D.B.M.
SW 1/4, Section 29, T. 25 N., R. 52 E., M.D.B.M.

in EUREKA County, State of Nevada.

Said claim is 1500 feet long by 600 feet wide along the surface and
claims 20 feet in a North direction and 1480 feet in the opposite direction from the point
of discovery at which this Notice of Location is posted together with 300 feet on each side of
the point of discovery.
The work of location consisted of making the maps as provided in NRS 517.040.

Agent

Randall M. Robinson

BOOK 280 PAGE 106
OFFICIAL RECORDS
RECORDED AT THE REQUEST OF
Randall M. Robinson
95 JAN -9 PM 1:55
EUREKA COUNTY NEVADA
M.N. REBALCATEL. RECORDER
FILE NO. FEES \$250

**NOTICE AND CERTIFICATE OF LOCATION
OF LODGE MINING CLAIM**

KNOW ALL MEN BY THESE PRESENTS, That the undersigned hereby certified that:

Randall M. Robinson
879 Glen Valley Dr.
Sparks, NV 89434

has located the AF # 107 Lodge Mining claim on the 11 day of October, 1994 whose dimensions are 600 feet by 1500 feet. By this Declaration and such location, the above named locator(s) claim all veins, lodes, ledges, deposits and surface ground within the boundaries of said claim.

Said claim is a Lode, it being situated in the above mentioned County and State, and it is distinctly marked on the ground so that its boundaries may be readily traced by four substantial posts or monuments, and is more particularly described as follows:
Beginning at the NE Corner (Cor. No. 1), thence 1500 feet to the SE Corner (Cor. 2), thence 600 feet to the SW Corner (Cor. 3), thence 1500 feet to the NW Corner (Cor. 4), thence 600 feet to the Point of Beginning.

To tie this claim to a Public Survey, the NE Corner (Cor. No. 1) of this claim lies approximately 19500 feet South and 7500 feet East from the Southwest Corner of Section 31, T. 26 N., R. 52E, M.D.B.M.

This claim is located all or in part of the following quarter section(s):

NW 1/4, Section _____, T. 25 N., R. 52 E., M.D.B.M.
NE 1/4, Section _____, T. 25 N., R. 52 E., M.D.B.M.
SE 1/4, Section _____, T. 25 N., R. 52 E., M.D.B.M.
SW 1/4, Section 20, T. 25 N., R. 52 E., M.D.B.M.

in _____ EUREKA County, State of Nevada.

Said claim is 1500 feet long by 600 feet wide along the surface and claims 20 feet in a South direction and 1480 feet in the opposite direction from the point of discovery at which this Notice of Location is posted together with 300 feet on each side of the work of location consisted of making the maps as provided in NRS 517.040.

Agent

Randall M. Robinson

BOOK 288 PAGE 107
OFFICIAL RECORDS
RECORDED AT THE REQUEST OF
Randall M. Robinson
95 JAN - 9 PM 1: 55
EUREKA COUNTY NEVADA
M.N. REBAL EATI, RECORDER
FILE NO. _____
FEES \$2.50

156609

BOOK 280 PAGE 107

156609

**NOTICE AND CERTIFICATE OF LOCATION
OF LODGE MINING CLAIM**

KNOW ALL MEN BY THESE PRESENTS, That the undersigned hereby certified that:

Randall M. Robinson
879 Glen Valley Dr.
Sparks, NV 89434

has located the AF # 108 Lodge Mining claim on the 11 day of October, 1994 whose dimensions are 600 feet by 1500 feet. By this Declaration and such location, the above named locator(s) claim all veins, lodes, ledges, deposits and surface ground within the boundaries of said claim.

Said claim is a Lode it being situated in the above mentioned County and State, and it is distinctly marked on the ground so that its boundaries may be readily traced by four substantial posts or monuments, and is more particularly described as follows:
Beginning at the NE Corner (Cor. No. 1), thence 1500 feet to the SE Corner (Cor. 2), thence 600 feet to the SW Corner (Cor. 3), thence 1500 feet to the NW Corner (Cor. 4), thence 600 feet to the Point of Beginning.

To tie this claim to a Public Survey, the NE Corner (Cor. No. 1) of this claim lies approximately 21000 feet South and 7500 feet East from the Southwest Corner of Section 31, T. 26 N, R. 52E, M.D.B.M.

This claim is located all or in part of the following quarter section(s):
NW 1/4, Section 29, T. 25 N, R. 52 E, M.D.B.M.
NE 1/4, Section _____, T. 25 N, R. 52 E, M.D.B.M.
SE 1/4, Section _____, T. 25 N, R. 52 E, M.D.B.M.
SW 1/4, Section 20, T. 25 N, R. 52 E, M.D.B.M.

in EUREKA County, State of Nevada.

Said claim is 1500 feet long by 600 feet wide along the surface and claims 20 feet in a North direction and 1480 feet in the opposite direction from the point of discovery at which this Notice of Location is posted together with 300 feet on each side of the point of discovery.
The work of location consisted of making the maps as provided in NRS 517.040.

Agent

[Handwritten Signature]

BOOK 280 PAGE 108

OFFICIAL RECORDS

RECORDED AT THE REQUEST OF

Randall M. Robinson

95 JAN -9 PM 1:56

EUREKA COUNTY NEVADA
M.N. REBAL. REORDER
FILE NO. FEES \$9.50

156610

BOOK 280 PAGE 108

156610

**NOTICE AND CERTIFICATE OF LOCATION
OF LODGE MINING CLAIM**

KNOW ALL MEN BY THESE PRESENTS, That the undersigned hereby certified that:

Randall M. Robinson
879 Glen Valley Dr.
Sparks, NV 89434

has located the AF # 109 Lodge Mining claim on the 11 day of October, 1994 whose dimensions are 600 feet by 1500 feet. By this Declaration and such location, the above named locator(s) claim all veins, lodes, ledges, deposits and surface ground within the boundaries of said claim.

Said claim is a Lodge, it being situated in the above mentioned County and State, and it is distinctly marked on the ground so that its boundaries may be readily traced by four substantial posts or monuments, and is more particularly described as follows:
Beginning at the NE Corner (Cor. No. 1), thence 1500 feet to the SE Corner (Cor. 2), thence 600 feet to the SW Corner (Cor. 3), thence 1500 feet to the NW Corner (Cor. 4), thence 600 feet to the Point of Beginning.

To tie this claim to a Public Survey, the NE Corner (Cor. No. 1) of this claim lies approximately 19500 feet South and 6700 feet East from the Southwest Corner of Section 31, T. 26N, R. 52E, M.D.B.M.

This claim is located all or in part of the following quarter section(s):

NW 1/4, Section _____, T. 25 N., R. 52 E., M.D.B.M.
NE 1/4, Section _____, T. 25 N., R. 52 E., M.D.B.M.
SE 1/4, Section 20, T. 25 N., R. 52 E., M.D.B.M.
SW 1/4, Section 20, T. 25 N., R. 52 E., M.D.B.M.

in _____ EUREKA County, State of Nevada.

Said claim is 1500 feet long by 600 feet wide along the surface and claims 20 feet in a South direction and 1480 feet in the opposite direction from the point of discovery at which this Notice of Location is posted together with 300 feet on each side of the work of location consisted of making the maps as provided in NRS 517.040.

Agent

Randall M. Robinson

BOOK 280 PAGE 109
OFFICIAL RECORDS
RECORDED AT THE REQUEST OF
Randall M. Robinson
95 JAN - 9 PM 1: 56
EUREKA COUNTY NEVADA
M.N. REBAL EATI, RECORDER
FILE NO.
FEES \$9.50

156611

BOOK 280 PAGE 109

156611

NOTICE AND CERTIFICATE OF LOCATION
OF LODGE MINING CLAIM

KNOW ALL MEN BY THESE PRESENTS, That the undersigned hereby certified that:

Randall M. Robinson

879 Glen Valley Dr.

Sparks, NV 89434

has located the AF # 110 Lodge Mining claim on the 11 day of October, 1994 whose dimensions are 600 feet by 1500 feet. By this Declaration and such location, the above named locator(s) claim all veins, lodes, ledges, deposits and surface ground within the boundaries of said claim.

Said claim is a Lode, it being situated in the above mentioned County and State, and it is distinctly marked on the ground so that its boundaries may be readily traced by four substantial posts or monuments, and is more particularly described as follows:
Beginning at the NE Corner (Cor. No. 1), thence 1500 feet to the SE Corner (Cor. 2), thence 600 feet to the SW Corner (Cor. 3), thence 1500 feet to the NW Corner (Cor. 4), thence 600 feet to the Point of Beginning.

To tie this claim to a Public Survey, the NE Corner (Cor. No. 1) of this claim lies approximately 21000 feet South and 6900 feet East from the Southwest Corner of Section 31, T. 26 N. R. 52E, M.D.B.M.

This claim is located all or in part of the following quarter section(s):

NW 1/4, Section 29, T. 25 N., R. 52 E., M.D.B.M.
NE 1/4, Section , T. 25 N., R. 52 E., M.D.B.M.
SE 1/4, Section , T. 25 N., R. 52 E., M.D.B.M.
SW 1/4, Section 20, T. 25 N., R. 52 E., M.D.B.M.

in EUREKA County, State of Nevada.

Said claim is 1500 feet long by 600 feet wide along the surface and claims 20 feet in a North direction and 1480 feet in the opposite direction from the point of discovery at which this Notice of Location is posted together with 300 feet on each side of the point of discovery.
The work of location consisted of making the maps as provided in NRS 517.040.

Agent

Randall M. Robinson

BOOK 280 PAGE 110

OFFICIAL RECORDS
RECORDED AT THE REQUEST OF

Randall M. Robinson

95 JAN - 9 PM 1:56

EUREKA COUNTY NEVADA
M.N. REBALCANTI, RECORDER
FILE NO. _____
FEES \$ 9.50

**NOTICE AND CERTIFICATE OF LOCATION
OF LODGE MINING CLAIM**

KNOW ALL MEN BY THESE PRESENTS, That the undersigned hereby certified that:

Randall M. Robinson
879 Glen Valley Dr.
Sparks, NV 89434
has located the AF # 111 Lode Mining claim on the 11 day of October, 1994 whose dimensions are 600 feet by 1500 feet. By this Declaration and such location, the above named locator(s) claim all veins, lodes, ledges, deposits and surface ground within the boundaries of said claim.

Said claim is a Lode it being situated in the above mentioned County and State, and it is distinctly marked on the ground so that its boundaries may be readily traced by four substantial posts or monuments, and is more particularly described as follows:
Beginning at the NE Corner (Cor. No. 1), thence 1500 feet to the SE Corner (Cor. 2), thence 600 feet to the SW Corner (Cor. 3), thence 1500 feet to the NW Corner (Cor. 4), thence 600 feet to the Point of Beginning.

To tie this claim to a Public Survey, the NE Corner (Cor. No. 1) of this claim lies approximately 19500 feet South and 6300 feet East from the Southwest Corner of Section 31, T. 26 N., R. 52 E., M.D.B.M.

This claim is located all or in part of the following quarter section(s):

NW 1/4, Section	_____	T. 25	N. R. 52	E., M.D.B.M.
NE 1/4, Section	_____	T. 25	N. R. 52	E., M.D.B.M.
SE 1/4, Section	<u>14</u>	T. 25	N. R. 52	E., M.D.B.M.
SW 1/4, Section	<u>20</u>	T. 25	N. R. 52	E., M.D.B.M.

in EUREKA County, State of Nevada.

Said claim is 1500 feet long by 600 feet wide along the surface and claims 20 feet in a South direction and 1480 feet in the opposite direction from the point of discovery at which this Notice of Location is posted together with 300 feet on each side of the point of discovery.
The work of location consisted of making the maps as provided in NRS 517.040.

Agent

Randall M. Robinson

BOOK 280 PAGE 111

OFFICIAL RECORDS
RECORDED AT THE REQUEST OF

Randall M. Robinson
95 JAN - 9 PM 1:56

EUREKA COUNTY NEVADA
M.N. REBAL EATI, RECORDER
FILE NO. _____
FEES \$9.50

156613

BOOK **280** PAGE **111**

156613

**NOTICE AND CERTIFICATE OF LOCATION
OF LODGE MINING CLAIM**

KNOW ALL MEN BY THESE PRESENTS, That the undersigned hereby certified that:

Randall M. Robinson
879 Glen Valley Dr.
Sparks, NV 89434
has located the AF # 112 Lodge Mining claim on the 11 day of October, 1994
whose dimensions are 600 feet by 1500 feet. By this Declaration and such location, the above
named locator(s) claim all veins, lodes, ledges, deposits and surface ground within the boundaries
of said claim.

Said claim is a Lode, it being situated in the above mentioned County and State, and it
is distinctly marked on the ground so that its boundaries may be readily traced by four substantial
posts or monuments, and is more particularly described as follows:
Beginning at the NE Corner (Cor. No. 1), thence 1500 feet to the SE Corner (Cor. 2),
thence 600 feet to the SW Corner (Cor. 3), thence 1500 feet to the NW Corner (Cor. 4), thence
600 feet to the Point of Beginning.

To tie this claim to a Public Survey, the NE Corner (Cor. No. 1) of this claim lies
approximately 21000 feet South and 6300 feet East from the Southwest Corner of
Section 31, T. 26N, R. 52E, M.D.B.M.

This claim is located all or in part of the following quarter section(s):

NW 1/4, Section	29	T. 25	N. R. 52	E. M.D.B.M.
NE 1/4, Section	30	T. 25	N. R. 52	E. M.D.B.M.
SE 1/4, Section	19	T. 25	N. R. 52	E. M.D.B.M.
SW 1/4, Section	20	T. 25	N. R. 52	E. M.D.B.M.

in EUREKA County, State of Nevada.

Said claim is 1500 feet long by 600 feet wide along the surface and
claims 20 feet in a North direction and 1480 feet in the opposite direction from the point
of discovery at which this Notice of Location is posted together with 300 feet on each side of
the point of discovery.
The work of location consisted of making the maps as provided in NRS 517.040.

BOOK 280 PAGE 112
OFFICIAL RECORDS
RECORDED AT THE REQUEST OF
Randall M. Robinson
95 JAN - 9 PM 1:56

EUREKA COUNTY NEVADA
M.M. REBALATI, RECORDER
FILE NO. FEES 9.50

156614

BOOK 280 PAGE 112

156614