

RECORDING REQUESTED BY AND RETURN TO: NEWMONT EXPLORATION LIMITED

555 FIFTH STREET  
ELKO, NV 89801

CERTIFICATE OF LOCATION  
LODE MINING CLAIM

TO ALL WHOM IT MAY CONCERN:

The Undersigned hereby certifies that he, on behalf of NEWMONT EXPLORATION LIMITED, a Delaware corporation, has caused to be located the GOLD 1 Lode Mining Claim in the following quarter section(s):

1/4	Section	Township	Range	Meridian
SW	1	34 North	51 East	MDM
SE	2	34 North	51 East	MDM
NE	11	34 North	51 East	MDM
NW	12	34 North	51 East	MDM

in an Unknown Mining District, EUREKA County, Nevada, on the 19th day of NOVEMBER, 1994.

The name and mailing address of the locator is:

NEWMONT EXPLORATION LIMITED  
555 FIFTH STREET  
ELKO, NV 89801


The claim is approximately 1500 feet long and 600 feet wide, such that 20 feet are claimed in a easterly direction and 1480 feet in a westerly direction from the point of discovery (monument of location), at which the Notice of Location was posted, together with 300 feet on each side of the monument of location and center line of the Claim. The general course of the lode or vein is from the easterly to the westerly direction.

The number, location and markings on each corner monument is as follows:

Location	Markings	Description
No. 1: Northeast Corner	NEC COLD 1	2" X 2" X 4' wood post
No. 2: Southeast Corner	SEC COLD 1	2" X 2" X 4' wood post
No. 3: Southwest Corner	SWC COLD 1	2" X 2" X 4' wood post
No. 4: Northwest Corner	NWC COLD 1	2" X 2" X 4' wood post

As erected on the ground, each corner monument is marked as described above by a scribed metal tag.

The work of location consisted of making a claim map as provided in N.R.S. 517.040 which map is recorded herewith.

SIGNATURE OF LOCATOR:  
NEWMONT EXPLORATION LIMITED  
BY:   
Bruce J. Christensen, Agent for  
NEWMONT EXPLORATION LIMITED

NEWMONT EXPLORATION  
OFFICIAL RECORDS  
RECORDED AT THE REQUEST OF  
BOOK 280 PAGE 414  
93 JAN 25 AM 9:18

EUREKA COUNTY NEVADA  
M.N. REBALLET, RECORDER  
FILE NO. FEES \$9.50

BOOK 280 PAGE 414

156885

RECORDING REQUESTED BY AND RETURN TO:  
 NEWMONT EXPLORATION LIMITED  
 555 FIFTH STREET  
 ELKO, NV 89801

CERTIFICATE OF LOCATION  
 LODGE MINING CLAIM

TO ALL WHOM IT MAY CONCERN:

The Undersigned hereby certifies that he, on behalf of NEWMONT EXPLORATION LIMITED, a Delaware corporation, has caused to be located the GOLD 2 Lode Mining Claim in the following quarter section(s):

1/4	Section	Township	Range	Meridian
SW	1	34 North	51 East	MDM
NW	12	34 North	51 East	MDM

in an Unknown Mining District, EUREKA County, Nevada, on the 19th day of NOVEMBER, 1994.

The name and mailing address of the locator is:

NEWMONT EXPLORATION LIMITED  
 555 FIFTH STREET  
 ELKO, NV 89801

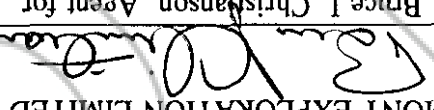
The claim is approximately 1500 feet long and 600 feet wide, such that 1480 feet are claimed in a easterly direction and 20 feet in a westerly direction from the point of discovery (monument of location), at which the Notice of Location was posted, together with 300 feet on each side of the monument of location and center line of the Claim. The general course of the lode or vein is from the easterly to the westerly direction.

The number, location and markings on each corner monument is as follows:

Location	Markings	Description
No. 1: Northeast Corner	NEC COLD 2	2" X 2" X 4' wood post
No. 2: Southeast Corner	SEC COLD 2	2" X 2" X 4' wood post
No. 3: Southwest Corner	SWC COLD 2	2" X 2" X 4' wood post
No. 4: Northwest Corner	NWC COLD 2	2" X 2" X 4' wood post

As erected on the ground, each corner monument is marked as described above by a scribed metal tag.

The work of location consisted of making a claim map as provided in N.R.S. 517.040 which map is recorded herewith.

SIGNATURE OF LOCATOR:  
 NEWMONT EXPLORATION LIMITED  
 BY:   
 Bruce J. Christianson, Agent for  
 NEWMONT EXPLORATION LIMITED

BOOK 280 PAGE 415  
 280 PAGE 415  
 OFFICIAL RECORDS  
 RECORDED AT THE REQUEST OF  
 NEWMONT EXPLORATION  
 95 JAN 25 AM 9:18  
 EUREKA COUNTY NEVADA  
 M.M. REBALVALI, RECORDER  
 FILE NO. 156886  
 FEES \$9.50

BOOK 280 PAGE 415

156887

CERTIFICATE OF LOCATION  
LODE MINING CLAIM

ELKO, NV 89801  
555 FIFTH STREET

NEWMONT EXPLORATION LIMITED  
RECORDING REQUESTED BY AND RETURN TO:

TO ALL WHOM IT MAY CONCERN:

The Undersigned hereby certifies that he, on behalf of NEWMONT EXPLORATION LIMITED, a Delaware corporation, has caused to be located the GOLD 3 Lode Mining Claim in the following quarter section(s):

1/4	Section	Township	Range	Meridian
NW	12	34 North	51 East	MDM
NE	11	34 North	51 East	MDM

in an Unknown Mining District, EUREKA County, Nevada, on the 19th day of NOVEMBER, 1994.

The name and mailing address of the locator is:  
NEWMONT EXPLORATION LIMITED  
555 FIFTH STREET  
ELKO, NV 89801

The claim is approximately 1500 feet long and 600 feet wide, such that 20 feet are claimed in a easterly direction and 1480 feet in a westerly direction from the point of discovery (monument of location), at which the Notice of Location was posted, together with 300 feet on each side of the monument of location and center line of the Claim. The general course of the lode or vein is from the easterly to the westerly direction.

The number, location and markings on each corner monument is as follows:

Location	Markings	Description
No. 1: Northeast Corner	NEC COLD 3	2" X 2" X 4' wood post
No. 2: Southeast Corner	SEC COLD 3	2" X 2" X 4' wood post
No. 3: Southwest Corner	SWC COLD 3	2" X 2" X 4' wood post
No. 4: Northwest Corner	NWC COLD 3	2" X 2" X 4' wood post

As erected on the ground, each corner monument is marked as described above by a scribed metal tag.

The work of location consisted of making a claim map as provided in N.R.S. 517.040 which map is recorded herewith.

SIGNATURE OF LOCATOR:  
NEWMONT EXPLORATION LIMITED  
BY: *[Signature]*  
Bruce J. Christanson, Agent for  
NEWMONT EXPLORATION LIMITED

BOOK 280 PAGE 416  
OFFICIAL RECORDS  
RECORDED AT THE REQUEST OF  
NEWMONT EXPLORATION  
95 JAN 25 AM 9:16  
EUREKA COUNTY NEVADA  
M.L. REBALATI, RECORDER  
FILE NO. 156887  
FEES \$9.50

RECORDING REQUESTED BY AND RETURN TO:  
NEWMONT EXPLORATION LIMITED  
555 FIFTH STREET  
ELKO, NV 89801

CERTIFICATE OF LOCATION  
LODE MINING CLAIM

TO ALL WHOM IT MAY CONCERN:

The Undersigned hereby certifies that he, on behalf of NEWMONT EXPLORATION LIMITED, a Delaware corporation, has caused to be located the GOLD 4 Lode Mining Claim in the following quarter section(s):

1/4	Section	Township	Range	Meridian
NW	12	34 North	51 East	MDM

in an Unknown Mining District, EUREKA County, Nevada, on the 19th day of NOVEMBER, 1994.


The name and mailing address of the locator is:  
NEWMONT EXPLORATION LIMITED  
555 FIFTH STREET  
ELKO, NV 89801

The claim is approximately 1500 feet long and 600 feet wide, such that 1480 feet are claimed in a easterly direction and 20 feet in a westerly direction from the point of discovery (monument of location), at which the Notice of Location was posted, together with 300 feet on each side of the monument of location and center line of the Claim. The general course of the lode or vein is from the easterly to the westerly direction.

The number, location and markings on each corner monument is as follows:

Location	Markings	Description
No. 1: Northeast Corner	NEC GOLD 4	2" X 2" X 4' wood post
No. 2: Southeast Corner	SEC GOLD 4	2" X 2" X 4' wood post
No. 3: Southwest Corner	SWC GOLD 4	2" X 2" X 4' wood post
No. 4: Northwest Corner	NWC GOLD 4	2" X 2" X 4' wood post

As erected on the ground, each corner monument is marked as described above by a scribed metal tag. The work of location consisted of making a claim map as provided in N.R.S. 517.040 which map is recorded herewith.

SIGNATURE OF LOCATOR:  
NEWMONT EXPLORATION LIMITED  
BY:   
Bruce J. Christianson, Agent for  
NEWMONT EXPLORATION LIMITED

BOOK 280 PAGE 417  
OFFICIAL RECORDS  
RECORDED AT THE REQUEST OF  
NEWMONT EXPLORATION  
95 JAN 25 AM 9:16  
EUREKA COUNTY NEVADA  
M.N. REBALANCE RECORDER  
FILE NO. FEES \$9.50  
156888

BOOK 280 PAGE 417

RECORDING REQUESTED BY AND RETURN TO:  
 NEWMONT EXPLORATION LIMITED  
 555 FIFTH STREET  
 ELKO, NV 89801

CERTIFICATE OF LOCATION  
 LODGE MINING CLAIM

TO ALL WHOM IT MAY CONCERN:

The Undersigned hereby certifies that he, on behalf of NEWMONT EXPLORATION LIMITED, a Delaware corporation, has caused to be located the GOLD 5 Lode Mining Claim in the following quarter section(s):

1/4	Section	Township	Range	Meridian
NE	11	34 North	51 East	MDM
NW	12	34 North	51 East	MDM

in an Unknown Mining District, EUREKA County, Nevada, on the 19th day of NOVEMBER, 1994.


The name and mailing address of the locator is:  
 NEWMONT EXPLORATION LIMITED  
 555 FIFTH STREET  
 ELKO, NV 89801

The claim is approximately 1500 feet long and 600 feet wide, such that 20 feet are claimed in a easterly direction and 1480 feet in a westerly direction from the point of discovery (monument of location), at which the Notice of Location was posted, together with 300 feet on each side of the monument of location and center line of the Claim. The general course of the lode or vein is from the easterly to the westerly direction.

The number, location and markings on each corner monument is as follows:

Location	Markings	Description
No. 1: Northeast Corner	NEC COLD 5	2" X 2" X 4' wood post
No. 2: Southeast Corner	SEC COLD 5	2" X 2" X 4' wood post
No. 3: Southwest Corner	SWC COLD 5	2" X 2" X 4' wood post
No. 4: Northwest Corner	NWC COLD 5	2" X 2" X 4' wood post

As erected on the ground, each corner monument is marked as described above by a scribed metal tag. The work of location consisted of making a claim map as provided in N.R.S. 517.040 which map is recorded herewith.

SIGNATURE OF LOCATOR:  
 NEWMONT EXPLORATION LIMITED  
 BY:   
 Bruce J. Christianson, Agent for  
 NEWMONT EXPLORATION LIMITED

BOOK 280 PAGE 418  
 OFFICIAL RECORDS  
 RECORDED AT THE REQUEST OF  
 NEWMONT EXPLORATION  
 95 JAN 25 AM 9:16  
 EUREKA COUNTY NEVADA  
 M.N. REBALERTI, RECORDER  
 FILE NO. \_\_\_\_\_  
 FEES \$9.50  
 156889

156889

RECORDING REQUESTED BY AND RETURN TO:  
NEWMONT EXPLORATION LIMITED  
555 FIFTH STREET  
ELKO, NV 89801

CERTIFICATE OF LOCATION  
LODE MINING CLAIM

TO ALL WHOM IT MAY CONCERN:

The Undersigned hereby certifies that he, on behalf of NEWMONT EXPLORATION LIMITED, a Delaware corporation, has caused to be located the GOLD 6 Lode Mining Claim in the following quarter section(s):

1/4	Section	Township	Range	Meridian
NW	12	34 North	51 East	MDM

in an Unknown Mining District, EUREKA County, Nevada, on the 19th day of NOVEMBER, 1994.

The name and mailing address of the locator is:

NEWMONT EXPLORATION LIMITED  
555 FIFTH STREET  
ELKO, NV 89801

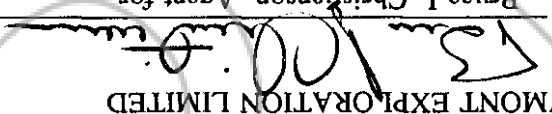
The claim is approximately 1500 feet long and 600 feet wide, such that 1480 feet are claimed in a easterly direction and 20 feet in a westerly direction from the point of discovery (monument of location), at which the Notice of Location was posted, together with 300 feet on each side of the monument of location and center line of the Claim. The general course of the lode or vein is from the easterly to the westerly direction.

The number, location and markings on each corner monument is as follows:

Location	Markings	Description
No. 1: Northeast Corner	NEC COLD 6	2" X 2" X 4' wood post
No. 2: Southeast Corner	SEC COLD 6	2" X 2" X 4' wood post
No. 3: Southwest Corner	SWC COLD 6	2" X 2" X 4' wood post
No. 4: Northwest Corner	NWC COLD 6	2" X 2" X 4' wood post

As erected on the ground, each corner monument is marked as described above by a scribed metal tag. The work of location consisted of making a claim map as provided in N.R.S. 517.040 which map is recorded herewith.

SIGNATURE OF LOCATOR:

NEWMONT EXPLORATION LIMITED  
BY:   
Bruce J. Christianson, Agent for  
NEWMONT EXPLORATION LIMITED

BOOK 280 PAGE 419  
OFFICIAL RECORDS  
RECORDED AT THE REQUEST OF  
NEWMONT EXPLORATION  
95 JAN 25 AM 9:17  
EUREKA COUNTY NEVADA  
M.N. REBALZATI, RECORDER  
FILE NO. FEES \$9.50

BOOK 280 PAGE 419

156890

156890

RECORDING REQUESTED BY AND RETURN TO:  
NEWMONT EXPLORATION LIMITED  
555 FIFTH STREET  
ELKO, NV 89801

CERTIFICATE OF LOCATION  
LODE MINING CLAIM

TO ALL WHOM IT MAY CONCERN:

The Undersigned hereby certifies that he, on behalf of NEWMONT EXPLORATION LIMITED, a Delaware corporation, has caused to be located the GOLD 7 Lode Mining Claim in the following quarter section(s):

1/4	Section	Township	Range	Meridian
NW	12	34 North	51 East	MDM
NE	11	34 North	51 East	MDM

in an Unknown Mining District, EUREKA County, Nevada, on the 19th day of NOVEMBER, 1994.

The name and mailing address of the locator is:

NEWMONT EXPLORATION LIMITED  
555 FIFTH STREET  
ELKO, NV 89801

The claim is approximately 1500 feet long and 600 feet wide, such that 20 feet are claimed in a easterly direction and 1480 feet in a westerly direction from the point of discovery (monument of location), at which the Notice of Location was posted, together with 300 feet on each side of the monument of location and center line of the Claim. The general course of the lode or vein is from the easterly to the westerly direction.


The number, location and markings on each corner monument is as follows:

Location	Markings	Description
No. 1: Northeast Corner	NEC COLD 7	2" X 2" X 4' wood post
No. 2: Southeast Corner	SEC COLD 7	2" X 2" X 4' wood post
No. 3: Southwest Corner	SWC COLD 7	2" X 2" X 4' wood post
No. 4: Northwest Corner	NWC COLD 7	2" X 2" X 4' wood post

As erected on the ground, each corner monument is marked as described above by a scribed metal tag.

The work of location consisted of making a claim map as provided in N.R.S. 517.040 which map is recorded herewith.

SIGNATURE OF LOCATOR:

NEWMONT EXPLORATION LIMITED  
BY:   
Bruce J. Christenson, Agent for  
NEWMONT EXPLORATION LIMITED

BOOK 280 PAGE 426  
OFFICIAL RECORDS  
RECORDED AT THE REQUEST OF  
NEWMONT EXPLORATION  
95 JAN 25 AM 9:17  
EUREKA COUNTY NEVADA  
M.M. REBALZATI, RECORDER  
FILE NO.  
FEES 9.50

BOOK 280 PAGE 420

156891

156891

RECORDING REQUESTED BY AND RETURN TO:  
NEWMONT EXPLORATION LIMITED  
555 FIFTH STREET  
ELKO, NV 89801

CERTIFICATE OF LOCATION  
LODE MINING CLAIM

TO ALL WHOM IT MAY CONCERN:

The Undersigned hereby certifies that he, on behalf of NEWMONT EXPLORATION LIMITED, a Delaware corporation, has caused to be located the GOLD & Lode Mining Claim in the following quarter section(s):

1/4 NW Section 12 Township 34 North Range 51 East Meridian MDM

in an Unknown Mining District, EUREKA County, Nevada, on the 19th day of NOVEMBER, 1994.

The name and mailing address of the locator is:

NEWMONT EXPLORATION LIMITED  
555 FIFTH STREET  
ELKO, NV 89801

The claim is approximately 1500 feet long and 600 feet wide, such that 1480 feet are claimed in a easterly direction and 20 feet in a westerly direction from the point of discovery (monument of location), at which the Notice of Location was posted, together with 300 feet on each side of the monument of location and center line of the Claim. The general course of the lode or vein is from the easterly to the westerly direction.

The number, location and markings on each corner monument is as follows:

Location	Markings	Description
No. 1: Northeast Corner	NEC COLD 8	2" X 2" X 4' wood post
No. 2: Southeast Corner	SEC COLD 8	2" X 2" X 4' wood post
No. 3: Southwest Corner	SWC COLD 8	2" X 2" X 4' wood post
No. 4: Northwest Corner	NWC COLD 8	2" X 2" X 4' wood post

As erected on the ground, each corner monument is marked as described above by a scribed metal tag. The work of location consisted of making a claim map as provided in N.R.S. 517.040 which map is recorded herewith.

SIGNATURE OF LOCATOR:

BY:   
NEWMONT EXPLORATION LIMITED  
Bruce J. Christianson, Agent for  
NEWMONT EXPLORATION LIMITED

BOOK 280 PAGE 421  
OFFICIAL RECORDS PAGE 421  
NEWMONT EXPLORATION  
RECORDED AT THE REQUEST OF  
95 JAN 25 AM 9:17  
EUREKA COUNTY NEVADA  
M.N. REBAL/ATI, RECORDER  
FILE NO. FEES \$9.50  
156892



RECORDING REQUESTED BY AND RETURN TO:  
 NEWMONT EXPLORATION LIMITED  
 555 FIFTH STREET  
 ELKO, NV 89801

CERTIFICATE OF LOCATION  
 LODGE MINING CLAIM

TO ALL WHOM IT MAY CONCERN:

The Undersigned hereby certifies that he, on behalf of NEWMONT EXPLORATION LIMITED, a Delaware corporation, has caused to be located the GOLD 9 Lode Mining Claim in the following quarter section(s):

1/4	Section	Township	Range	Meridian
NE	11	34 North	51 East	MDM
SE	11	34 North	51 East	MDM
NW	12	34 North	51 East	MDM
SW	12	34 North	51 East	MDM

in an Unknown Mining District, EUREKA County, Nevada, on the 19th day of NOVEMBER, 1994.

The name and mailing address of the locator is:

NEWMONT EXPLORATION LIMITED  
 555 FIFTH STREET  
 ELKO, NV 89801

The claim is approximately 1500 feet long and 600 feet wide, such that 20 feet are claimed in a easterly direction and 1480 feet in a westerly direction from the point of discovery (monument of location), at which the Notice of Location was posted, together with 300 feet on each side of the monument of location and center line of the Claim. The general course of the lode or vein is from the easterly to the westerly direction.

The number, location and markings on each corner monument is as follows:

Location	Markings	Description
No. 1: Northeast Corner	NEC COLD 9	2" X 2" X 4' wood post
No. 2: Southeast Corner	SEC COLD 9	2" X 2" X 4' wood post
No. 3: Southwest Corner	SWC COLD 9	2" X 2" X 4' wood post
No. 4: Northwest Corner	NWC COLD 9	2" X 2" X 4' wood post

As erected on the ground, each corner monument is marked as described above by a scribed metal tag.

The work of location consisted of making a claim map as provided in N.R.S. 517.040 which map is recorded herewith.

SIGNATURE OF LOCATOR:

NEWMONT EXPLORATION LIMITED  
 BY: 

Bruce J. Christianson, Agent for  
 NEWMONT EXPLORATION LIMITED

BOOK 280 PAGE 422  
 OFFICIAL RECORDS  
 RECORDED AT THE REQUEST OF  
 NEWMONT EXPLORATION

95 JAN 25 AM 9:17

EUREKA COUNTY NEVADA  
 M.M. REBALVALI, RECORDER  
 FILE NO. FEES \$9.50

156893

BOOK 280 PAGE 422

156894

RECORDING REQUESTED BY AND RETURN TO:  
NEWMONT EXPLORATION LIMITED  
555 FIFTH STREET  
ELKO, NV 89801

CERTIFICATE OF LOCATION  
LODE MINING CLAIM

TO ALL WHOM IT MAY CONCERN:

The Undersigned hereby certifies that he, on behalf of NEWMONT EXPLORATION LIMITED, a Delaware corporation, has caused to be located the GOLD 10 Lode Mining Claim in the following quarter section(s):

1/4	Section	Township	Range	Meridian
NW	12	34 North	51 East	MDM
SW	12	34 North	51 East	MDM

in an Unknown Mining District, EUREKA County, Nevada, on the 19th day of NOVEMBER, 1994.

The name and mailing address of the locator is:  
NEWMONT EXPLORATION LIMITED  
555 FIFTH STREET  
ELKO, NV 89801

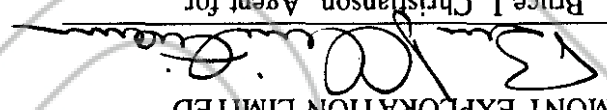
The claim is approximately 1500 feet long and 600 feet wide, such that 1480 feet are claimed in a easterly direction and 20 feet in a westerly direction from the point of discovery (monument of location), at which the Notice of Location was posted, together with 300 feet on each side of the monument of location and center line of the Claim. The general course of the lode or vein is from the easterly to the westerly direction.

The number, location and markings on each corner monument is as follows:

Location	Markings	Description
No. 1: Northeast Corner	NEC COLD 10	2" X 2" X 4' wood post
No. 2: Southeast Corner	SEC COLD 10	2" X 2" X 4' wood post
No. 3: Southwest Corner	SWC COLD 10	2" X 2" X 4' wood post
No. 4: Northwest Corner	NWC COLD 10	2" X 2" X 4' wood post

As erected on the ground, each corner monument is marked as described above by a scribed metal tag.

The work of location consisted of making a claim map as provided in N.R.S. 517.040 which map is recorded herewith.

SIGNATURE OF LOCATOR:  
NEWMONT EXPLORATION LIMITED  
BY:   
Bruce J. Christianson, Agent for  
NEWMONT EXPLORATION LIMITED

BOOK 280 PAGE 423  
OFFICIAL RECORDS  
PAGE 423  
RECORDED AT THE REQUEST OF  
NEWMONT EXPLORATION  
95 JAN 25 AM 9:11  
EUREKA COUNTY NEVADA  
M.N. REBALLET, RECORDER  
FILE NO.  
156894  
FEES \$9.50

RECORDING REQUESTED BY AND RETURN TO:  
 NEWMONT EXPLORATION LIMITED  
 555 FIFTH STREET  
 ELKO, NV 89801

CERTIFICATE OF LOCATION  
 LODE MINING CLAIM

TO ALL WHOM IT MAY CONCERN:

The Undersigned hereby certifies that he, on behalf of NEWMONT EXPLORATION LIMITED, a Delaware corporation, has caused to be located the GOLD 11 Lode Mining Claim in the following quarter section(s):

1/4	Section	Township	Range	Meridian
SE	11	34 North	51 East	MDM
SW	12	34 North	51 East	MDM

in an Unknown Mining District, EUREKA County, Nevada, on the 19th day of NOVEMBER, 1994.


The name and mailing address of the locator is:  
 NEWMONT EXPLORATION LIMITED  
 555 FIFTH STREET  
 ELKO, NV 89801

The claim is approximately 1500 feet long and 600 feet wide, such that 20 feet are claimed in a easterly direction and 1480 feet in a westerly direction from the point of discovery (monument of location), at which the Notice of Location was posted, together with 300 feet on each side of the monument of location and center line of the Claim. The general course of the lode or vein is from the easterly to the westerly direction.

The number, location and markings on each corner monument is as follows:

Location	Markings	Description
No. 1: Northeast Corner	NEC COLD 11	2" X 2" X 4' wood post
No. 2: Southeast Corner	SEC COLD 11	2" X 2" X 4' wood post
No. 3: Southwest Corner	SWC COLD 11	2" X 2" X 4' wood post
No. 4: Northwest Corner	NWC COLD 11	2" X 2" X 4' wood post

As erected on the ground, each corner monument is marked as described above by a scribed metal tag. The work of location consisted of making a claim map as provided in N.R.S. 517.040 which map is recorded herewith.

SIGNATURE OF LOCATOR:  
 NEWMONT EXPLORATION LIMITED  
 BY:   
 Bruce J. Christanson, Agent for  
 NEWMONT EXPLORATION LIMITED

BOOK 280 PAGE 424  
 156895  
 BOOK 280 PAGE 424  
 OFFICIAL RECORDS  
 RECORDED AT THE REQUEST OF  
 NEWMONT EXPLORATION  
 95 JAN 25 AM 9:17  
 EUREKA COUNTY NEVADA  
 M.I.M. REBAL/ATI, RECORDER  
 FILE NO. \_\_\_\_\_  
 FEES \$2.50

RECORDING REQUESTED BY AND RETURN TO:  
NEWMONT EXPLORATION LIMITED  
555 FIFTH STREET  
ELKO, NV 89801

CERTIFICATE OF LOCATION  
LODE MINING CLAIM

TO ALL WHOM IT MAY CONCERN:

The Undersigned hereby certifies that he, on behalf of NEWMONT EXPLORATION LIMITED, a Delaware corporation, has caused to be located the GOLD 12 Lode Mining Claim in the following quarter section(s):

1/4 SW Section 12 Township 34 North Range 51 East Meridian MDM

in an Unknown Mining District, EUREKA County, Nevada, on the 19th day of NOVEMBER, 1994.


The name and mailing address of the locator is:  
NEWMONT EXPLORATION LIMITED  
555 FIFTH STREET  
ELKO, NV 89801

The claim is approximately 1500 feet long and 600 feet wide, such that 1480 feet are claimed in a easterly direction and 20 feet in a westerly direction from the point of discovery (monument of location), at which the Notice of Location was posted, together with 300 feet on each side of the monument of location and center line of the Claim. The general course of the lode or vein is from the easterly to the westerly direction.

The number, location and markings on each corner monument is as follows:

Location	Markings	Description
No. 1: Northeast Corner	NEC COLD 12	2" X 2" X 4' wood post
No. 2: Southeast Corner	SEC COLD 12	2" X 2" X 4' wood post
No. 3: Southwest Corner	SWC COLD 12	2" X 2" X 4' wood post
No. 4: Northwest Corner	NWC COLD 12	2" X 2" X 4' wood post

As erected on the ground, each corner monument is marked as described above by a scribed metal tag. The work of location consisted of making a claim map as provided in N.R.S. 517.040 which map is recorded herewith.

SIGNATURE OF LOCATOR:  
NEWMONT EXPLORATION LIMITED  
BY:   
Bruce J. Christianson, Agent for  
NEWMONT EXPLORATION LIMITED

BOOK 280 PAGE 425

156896

BOOK 280  
PAGE 425  
OFFICIAL RECORDS  
RECORDED AT THE REQUEST OF  
NEWMONT EXPLORATION  
95 JAN 25 AM 9:17  
EUREKA COUNTY NEVADA  
M.N. REBAL EATL, RECORDER  
FILE NO.  
FEES \$9.50

RECORDING REQUESTED BY AND RETURN TO:  
 NEWMONT EXPLORATION LIMITED  
 555 FIFTH STREET  
 ELKO, NV 89801

CERTIFICATE OF LOCATION  
 LODE MINING CLAIM

TO ALL WHOM IT MAY CONCERN:

The Undersigned hereby certifies that he, on behalf of NEWMONT EXPLORATION LIMITED, a Delaware corporation, has caused to be located the GOLD 13 Lode Mining Claim in the following quarter section(s):

1/4	Section	Township	Range	Meridian
SE	11	34 North	51 East	MDM
SW	12	34 North	51 East	MDM

in an Unknown Mining District, EUREKA County, Nevada, on the 19th day of NOVEMBER, 1994.

The name and mailing address of the locator is:

NEWMONT EXPLORATION LIMITED  
 555 FIFTH STREET  
 ELKO, NV 89801

The claim is approximately 1500 feet long and 600 feet wide, such that 20 feet are claimed in a easterly direction and 1480 feet in a westerly direction from the point of discovery (monument of location), at which the Notice of Location was posted, together with 300 feet on each side of the monument of location and center line of the Claim. The general course of the lode or vein is from the easterly to the westerly direction.

The number, location and markings on each corner monument is as follows:

Location	Markings	Description
No. 1: Northeast Corner	NEC COLD 13	2" X 2" X 4' wood post
No. 2: Southeast Corner	SEC COLD 13	2" X 2" X 4' wood post
No. 3: Southwest Corner	SWC COLD 13	2" X 2" X 4' wood post
No. 4: Northwest Corner	NWC COLD 13	2" X 2" X 4' wood post

As erected on the ground, each corner monument is marked as described above by a scribed metal tag. The work of location consisted of making a claim map as provided in N.R.S. 517.040 which map is recorded herewith.

SIGNATURE OF LOCATOR:  
 NEWMONT EXPLORATION LIMITED  
 Bruce J. Christianson, Agent for  
 NEWMONT EXPLORATION LIMITED

BOOK 288 PAGE 426  
 OFFICIAL RECORDS  
 RECORDED AT THE REQUEST OF  
 NEWMONT EXPLORATION  
 95 JAN 25 AM 9:17  
 EUREKA COUNTY NEVADA  
 M.N. REBAL. REORDER  
 FILE NO.  
 FEES \$9.50

BOOK 280 PAGE 426

156897

RECORDING REQUESTED BY AND RETURN TO:  
NEWMONT EXPLORATION LIMITED  
555 FIFTH STREET  
ELKO, NV 89801

CERTIFICATE OF LOCATION  
LODE MINING CLAIM

TO ALL WHOM IT MAY CONCERN:

The Undersigned hereby certifies that he, on behalf of NEWMONT EXPLORATION LIMITED, a Delaware corporation, has caused to be located the GOLD 14 Lode Mining Claim in the following quarter section(s):

1/4	SW	12	34 North	51 East	MDM
		Section	Township	Range	Meridian

in an Unknown Mining District, EUREKA County, Nevada, on the 19th day of NOVEMBER, 1994.

The name and mailing address of the locator is:

NEWMONT EXPLORATION LIMITED  
555 FIFTH STREET  
ELKO, NV 89801

The claim is approximately 1500 feet long and 600 feet wide, such that 1480 feet are claimed in a easterly direction and 20 feet in a westerly direction from the point of discovery (monument of location), at which the Notice of Location was posted, together with 300 feet on each side of the monument of location and center line of the Claim. The general course of the lode or vein is from the easterly to the westerly direction.

The number, location and markings on each corner monument is as follows:

Location	Markings	Description
No. 1: Northeast Corner	NEC COLD 14	2" X 2" X 4' wood post
No. 2: Southeast Corner	SEC COLD 14	2" X 2" X 4' wood post
No. 3: Southwest Corner	SWC COLD 14	2" X 2" X 4' wood post
No. 4: Northwest Corner	NWC COLD 14	2" X 2" X 4' wood post

As erected on the ground, each corner monument is marked as described above by a scribed metal tag.

The work of location consisted of making a claim map as provided in N.R.S. 517.040 which map is recorded herewith.

SIGNATURE OF LOCATOR:

NEWMONT EXPLORATION LIMITED

BY:  Bruce J. Christianson, Agent for

NEWMONT EXPLORATION LIMITED

BOOK 280 PAGE 427  
OFFICIAL RECORDS  
RECORDED AT THE REQUEST OF  
NEWMONT EXPLORATION

95 JAN 25 AM 9:17

EUREKA COUNTY NEVADA  
M.N. REBAL EATL. RECORDER  
FILE NO.  
FEES \$9.50

156898

BOOK 280 PAGE 427

156899

RECORDING REQUESTED BY AND RETURN TO:  
NEWMONT EXPLORATION LIMITED

555 FIFTH STREET  
ELKO, NV 89801

CERTIFICATE OF LOCATION  
LODE MINING CLAIM

TO ALL WHOM IT MAY CONCERN:

The Undersigned hereby certifies that he, on behalf of NEWMONT EXPLORATION LIMITED, a Delaware corporation, has caused to be located the COLD 15 Lode Mining Claim in the following quarter section(s):

1/4	Section	Township	Range	Meridian
SE	11	34 North	51 East	MDM
SW	12	34 North	51 East	MDM

in an Unknown Mining District, EUREKA County, Nevada, on the 19th day of NOVEMBER, 1994.

The name and mailing address of the locator is:

NEWMONT EXPLORATION LIMITED  
555 FIFTH STREET  
ELKO, NV 89801

The claim is approximately 1500 feet long and 600 feet wide, such that 20 feet are claimed in a easterly direction and 1480 feet in a westerly direction from the point of discovery (monument of location), at which the Notice of Location was posted, together with 300 feet on each side of the monument of location and center line of the Claim. The general course of the lode or vein is from the easterly to the westerly direction.

The number, location and markings on each corner monument is as follows:

Location	Markings	Description
No. 1: Northeast Corner	NEC COLD 15	2" X 2" X 4' wood post
No. 2: Southeast Corner	SEC COLD 15	2" X 2" X 4' wood post
No. 3: Southwest Corner	SWC COLD 15	2" X 2" X 4' wood post
No. 4: Northwest Corner	NWC COLD 15	2" X 2" X 4' wood post

As erected on the ground, each corner monument is marked as described above by a scribed metal tag. The work of location consisted of making a claim map as provided in N.R.S. 517.040 which map is recorded herewith.

SIGNATURE OF LOCATOR:

NEWMONT EXPLORATION LIMITED

*[Signature]*

Bruce J. Christanson, Agent for

NEWMONT EXPLORATION LIMITED

BOOK 280 PAGE 428  
OFFICIAL RECORDS  
RECORDED AT THE REQUEST OF  
NEWMONT EXPLORATION  
95 JAN 25 AM 9:18  
EUREKA COUNTY NEVADA  
M.M. REBALZATI, RECORDER  
FILE NO. FEES \$9.00

156899

BOOK 280 PAGE 428

RECORDING REQUESTED BY AND RETURN TO:  
NEWMONT EXPLORATION LIMITED  
555 FIFTH STREET  
ELKO, NV 89801

CERTIFICATE OF LOCATION  
LODE MINING CLAIM

TO ALL WHOM IT MAY CONCERN:

The Undersigned hereby certifies that he, on behalf of NEWMONT EXPLORATION LIMITED, a Delaware corporation, has caused to be located the GOLD 16 Lode Mining Claim in the following quarter section(s):

1/4 SW Section 12 Township 34 North Range 51 East Meridian MDM

in an Unknown Mining District, EUREKA County, Nevada, on the 19th day of NOVEMBER, 1994.

The name and mailing address of the locator is:

NEWMONT EXPLORATION LIMITED  
555 FIFTH STREET  
ELKO, NV 89801

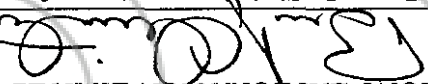
The claim is approximately 1500 feet long and 600 feet wide, such that 1480 feet are claimed in a easterly direction and 20 feet in a westerly direction from the point of discovery (monument of location), at which the Notice of Location was posted, together with 300 feet on each side of the monument of location and center line of the Claim. The general course of the lode or vein is from the easterly to the westerly direction.

The number, location and markings on each corner monument is as follows:

Location	Markings	Description
No. 1: Northeast Corner	NEC COLD 16	2" X 2" X 4' wood post
No. 2: Southeast Corner	SEC COLD 16	2" X 2" X 4' wood post
No. 3: Southwest Corner	SWC COLD 16	2" X 2" X 4' wood post
No. 4: Northwest Corner	NWC COLD 16	2" X 2" X 4' wood post

As erected on the ground, each corner monument is marked as described above by a scribed metal tag. The work of location consisted of making a claim map as provided in N.R.S. 517.040 which map is recorded herewith.

SIGNATURE OF LOCATOR:

NEWMONT EXPLORATION LIMITED  
BY:   
Bruce J. Christianson, Agent for  
NEWMONT EXPLORATION LIMITED

BOOK 280 PAGE 429  
OFFICIAL RECORDS  
RECORDED AT THE REQUEST OF  
NEWMONT EXPLORATION  
95 JAN 25 AM 9:18  
EUREKA COUNTY NEVADA  
M.N. REBAL/ALYI, RECORDER  
FILE NO. FEES \$9.50

156900

BOOK 280 PAGE 429

156900



RECORDING REQUESTED BY AND RETURN TO:  
 NEWMONT EXPLORATION LIMITED  
 555 FIFTH STREET  
 ELKO, NV 89801

CERTIFICATE OF LOCATION  
 LODGE MINING CLAIM

TO ALL WHOM IT MAY CONCERN:

The Undersigned hereby certifies that he, on behalf of NEWMONT EXPLORATION LIMITED, a Delaware corporation, has caused to be located the GOLD 17 Lode Mining Claim in the following quarter section(s):

1/4	Section	Township	Range	Meridian
SE	11	34 North	51 East	MDM
SW	12	34 North	51 East	MDM
NW	13	34 North	51 East	MDM
NE	14	34 North	51 East	MDM

in an Unknown Mining District, EUREKA County, Nevada, on the 19th day of NOVEMBER, 1994.

The name and mailing address of the locator is:

NEWMONT EXPLORATION LIMITED  
 555 FIFTH STREET  
 ELKO, NV 89801

The claim is approximately 1500 feet long and 600 feet wide, such that 20 feet are claimed in a easterly direction and 1480 feet in a westerly direction from the point of discovery (monument of location), at which the Notice of Location was posted, together with 300 feet on each side of the monument of location and center line of the Claim. The general course of the lode or vein is from the easterly to the westerly direction.

The number, location and markings on each corner monument is as follows:

Location	Markings	Description
No. 1: Northeast Corner	NEC COLD 17	2" X 2" X 4' wood post
No. 2: Southeast Corner	SEC COLD 17	2" X 2" X 4' wood post
No. 3: Southwest Corner	SWC COLD 17	2" X 2" X 4' wood post
No. 4: Northwest Corner	NWC COLD 17	2" X 2" X 4' wood post

As erected on the ground, each corner monument is marked as described above by a scribed metal tag. The work of location consisted of making a claim map as provided in N.R.S. 517.040 which map is recorded herewith.

SIGNATURE OF LOCATOR:

NEWMONT EXPLORATION LIMITED

*[Signature]*

BY:

Bruce J. Christianson, Agent for

NEWMONT EXPLORATION LIMITED

OFFICIAL RECORDS  
 RECORDED AT THE REQUEST OF

BOOK 280 PAGE 430

NEWMONT EXPLORATION

99 JAN 25 AM 9:19

EUREKA COUNTY NEVADA

M.N. REBALLET, RECORDER

FEES \$9.50

156901

BOOK 280 PAGE 430

RECORDING REQUESTED BY AND RETURN TO:  
 NEWMONT EXPLORATION LIMITED  
 555 FIFTH STREET  
 ELKO, NV 89801

**156902**  
 CERTIFICATE OF LOCATION  
 LODGE MINING CLAIM

TO ALL WHOM IT MAY CONCERN:

The Undersigned hereby certifies that he, on behalf of NEWMONT EXPLORATION LIMITED, a Delaware corporation, has caused to be located the GOLD 18 Lode Mining Claim in the following quarter section(s):

1/4	Section	Township	Range	Meridian
SW	12	34 North	51 East	MDM
NW	13	34 North	51 East	MDM

in an Unknown Mining District, EUREKA County, Nevada, on the 19th day of NOVEMBER, 1994.

The name and mailing address of the locator is:

NEWMONT EXPLORATION LIMITED  
 555 FIFTH STREET  
 ELKO, NV 89801


The claim is approximately 1500 feet long and 600 feet wide, such that 1480 feet are claimed in a easterly direction and 20 feet in a westerly direction from the point of discovery (monument of location), at which the Notice of Location was posted, together with 300 feet on each side of the monument of location and center line of the Claim. The general course of the lode or vein is from the easterly to the westerly direction.

The number, location and markings on each corner monument is as follows:

Location	Markings	Description
No. 1: Northeast Corner	NEC GOLD 18	2" X 2" X 4' wood post
No. 2: Southeast Corner	SEC GOLD 18	2" X 2" X 4' wood post
No. 3: Southwest Corner	SWC GOLD 18	2" X 2" X 4' wood post
No. 4: Northwest Corner	NWC GOLD 18	2" X 2" X 4' wood post

As erected on the ground, each corner monument is marked as described above by a scribed metal tag.

The work of location consisted of making a claim map as provided in N.R.S. 517.040 which map is recorded herewith.

SIGNATURE OF LOCATOR:  
 NEWMONT EXPLORATION LIMITED  
 BY:   
 Bruce J. Christianson, Agent for  
 NEWMONT EXPLORATION LIMITED

BOOK 280 PAGE 431  
 OFFICIAL RECORDS  
 RECORDED AT THE REQUEST OF  
 NEWMONT EXPLORATION  
 95 JAN 25 AM 9:19  
 EUREKA COUNTY NEVADA  
 M.N. REBALER, RECORDER  
 FILE NO. **156902**  
 FEES \$9.50

CERTIFICATE OF LOCATION  
LODE MINING CLAIM

RECORDING REQUESTED BY AND RETURN TO:  
NEWMONT EXPLORATION LIMITED  
555 FIFTH STREET  
ELKO, NV 89801

156903

TO ALL WHOM IT MAY CONCERN:

The Undersigned hereby certifies that he, on behalf of NEWMONT EXPLORATION LIMITED, a Delaware corporation, has caused to be located the GOLD 19 Lode Mining Claim in the following quarter section(s):

1/4	Section	Township	Range	Meridian
SW	1	34 North	51 East	MDM
SE	1	34 North	51 East	MDM
NE	12	34 North	51 East	MDM
NW	12	34 North	51 East	MDM

in an Unknown Mining District, EUREKA County, Nevada, on the 20th day of NOVEMBER, 1994.

The name and mailing address of the locator is:

NEWMONT EXPLORATION LIMITED  
555 FIFTH STREET  
ELKO, NV 89801

The claim is approximately 1500 feet long and 600 feet wide, such that 20 feet are claimed in a easterly direction and 1480 feet in a westerly direction from the point of discovery (monument of location), at which the Notice of Location was posted, together with 300 feet on each side of the monument of location and center line of the Claim. The general course of the lode or vein is from the easterly to the westerly direction.

The number, location and markings on each corner monument is as follows:

Location	Markings	Description
No. 1: Northeast Corner	NEC COLD 19	2" X 2" X 4' wood post
No. 2: Southeast Corner	SEC COLD 19	2" X 2" X 4' wood post
No. 3: Southwest Corner	SWC COLD 19	2" X 2" X 4' wood post
No. 4: Northwest Corner	NWC COLD 19	2" X 2" X 4' wood post

As erected on the ground, each corner monument is marked as described above by a scribed metal tag.

The work of location consisted of making a claim map as provided in N.R.S. 517.040 which map is recorded herewith.

SIGNATURE OF LOCATOR:

NEWMONT EXPLORATION LIMITED

BY:

Bruce J. Christanson, Agent for  
NEWMONT EXPLORATION LIMITED

BOOK 288 PAGE 432  
OFFICIAL RECORDS  
RECORDED AT THE REQUEST OF  
NEWMONT EXPLORATION  
95 JAN 25 AM 9:19  
EUREKA COUNTY NEVADA  
M.N. REBALERT, RECORDER  
FILE NO. 156903  
FEES \$9.50

BOOK 280 PAGE 432

156904

CERTIFICATE OF LOCATION  
 LODGE MINING CLAIM

TO ALL WHOM IT MAY CONCERN:

The Undersigned hereby certifies that he, on behalf of NEWMONT EXPLORATION LIMITED, a Delaware corporation, has caused to be located the GOLD 20 Lodge Mining Claim in the following quarter section(s):

1/4	Section	Township	Range	Meridian
SE	1	34 North	51 East	MDM
NE	12	34 North	51 East	MDM
SW	6	34 North	52 East	MDM
NW	7	34 North	52 East	MDM

in an Unknown Mining District, EUREKA County, Nevada, on the 20th day of NOVEMBER, 1994.

The name and mailing address of the locator is:

NEWMONT EXPLORATION LIMITED  
 555 FIFTH STREET  
 ELKO, NV 89801

The claim is approximately 1500 feet long and 600 feet wide, such that 1480 feet are claimed in a easterly direction and 20 feet in a westerly direction from the point of discovery (monument of location), at which the Notice of Location was posted, together with 300 feet on each side of the monument of location and center line of the Claim. The general course of the lode or vein is from the easterly to the westerly direction.

The number, location and markings on each corner monument is as follows:

Location	Markings	Description
No. 1: Northeast Corner	NEC COLD 20	2" X 2" X 4' wood post
No. 2: Southeast Corner	SEC COLD 20	2" X 2" X 4' wood post
No. 3: Southwest Corner	SWC COLD 20	2" X 2" X 4' wood post
No. 4: Northwest Corner	NWC COLD 20	2" X 2" X 4' wood post

As erected on the ground, each corner monument is marked as described above by a scribed metal tag.

The work of location consisted of making a claim map as provided in N.R.S. 517.040 which map is recorded herewith.

SIGNATURE OF LOCATOR:

NEWMONT EXPLORATION LIMITED

BY:

Bruce J. Christianson, Agent for  
 NEWMONT EXPLORATION LIMITED

BOOK 288 PAGE 433  
 OFFICIAL RECORDS  
 RECORDED AT THE REQUEST OF  
 NEWMONT EXPLORATION  
 95 JAN 25 AM 9:19  
 EUREKA COUNTY NEVADA  
 M.I.M. REBALANCE RECORDER  
 FILE NO. FEES \$9.50

BOOK 280 PAGE 433

156904

RECORDING REQUESTED BY AND RETURN TO:  
 NEWMONT EXPLORATION LIMITED  
 555 FIFTH STREET  
 ELKO, NV 89801

**156905**  
 CERTIFICATE OF LOCATION  
 LODGE MINING CLAIM

TO ALL WHOM IT MAY CONCERN:

The Undersigned hereby certifies that he, on behalf of NEWMONT EXPLORATION LIMITED, a Delaware corporation, has caused to be located the GOLD 21 Lodge Mining Claim in the following quarter section(s):

1/4	Section	Township	Range	Meridian
NE	12	34 North	51 East	MDM
NW	12	34 North	51 East	MDM

in an Unknown Mining District, EUREKA County, Nevada, on the 20th day of NOVEMBER, 1994.

The name and mailing address of the locator is:


NEWMONT EXPLORATION LIMITED  
 555 FIFTH STREET  
 ELKO, NV 89801

The claim is approximately 1500 feet long and 600 feet wide, such that 20 feet are claimed in a easterly direction and 1480 feet in a westerly direction from the point of discovery (monument of location), at which the Notice of Location was posted, together with 300 feet on each side of the monument of location and center line of the Claim. The general course of the lode or vein is from the easterly to the westerly direction.

The number, location and markings on each corner monument is as follows:

Location	Markings	Description
No. 1: Northeast Corner	NEC COLD 21	2" X 2" X 4' wood post
No. 2: Southeast Corner	SEC COLD 21	2" X 2" X 4' wood post
No. 3: Southwest Corner	SWC COLD 21	2" X 2" X 4' wood post
No. 4: Northwest Corner	NWC COLD 21	2" X 2" X 4' wood post

As erected on the ground, each corner monument is marked as described above by a scribed metal tag. The work of location consisted of making a claim map as provided in N.R.S. 517.040 which map is recorded herewith.

SIGNATURE OF LOCATOR:  
 NEWMONT EXPLORATION LIMITED  
 BY:   
 Bruce J. Christanson, Agent for  
 NEWMONT EXPLORATION LIMITED

BOOK 280 PAGE 434  
 OFFICIAL RECORDS  
 RECORDED AT THE REQUEST OF  
 NEWMONT EXPLORATION  
 95 JAN 25 AM 9:19  
 EUREKA COUNTY NEVADA  
 M.N. REBALZATI, RECORDER  
 FILE NO. \_\_\_\_\_  
 FEES \$9.56

BOOK 280 PAGE 434

156905

RECORDING REQUESTED BY AND RETURN TO:  
 NEWMONT EXPLORATION LIMITED  
 555 FIFTH STREET  
 ELKO, NV 89801

CERTIFICATE OF LOCATION  
 LODGE MINING CLAIM

TO ALL WHOM IT MAY CONCERN:

The Undersigned hereby certifies that he, on behalf of NEWMONT EXPLORATION LIMITED, a Delaware corporation, has caused to be located the GOLD 22 Lode Mining Claim in the following quarter section(s):

1/4	Section	Township	Range	Meridian
NE	12	34 North	51 East	MDM
NW	7	34 North	52 East	MDM

in an Unknown Mining District, EUREKA County, Nevada, on the 20th day of NOVEMBER, 1994.

The name and mailing address of the locator is:

NEWMONT EXPLORATION LIMITED  
 555 FIFTH STREET  
 ELKO, NV 89801

The claim is approximately 1500 feet long and 600 feet wide, such that 1480 feet are claimed in a easterly direction and 20 feet in a westerly direction from the point of discovery (monument of location), at which the Notice of Location was posted, together with 300 feet on each side of the monument of location and center line of the Claim. The general course of the lode or vein is from the easterly to the westerly direction.

The number, location and markings on each corner monument is as follows:

Location	Markings	Description
No. 1: Northeast Corner	NEC GOLD 22	2" X 2" X 4' wood post
No. 2: Southeast Corner	SEC GOLD 22	2" X 2" X 4' wood post
No. 3: Southwest Corner	SWC GOLD 22	2" X 2" X 4' wood post
No. 4: Northwest Corner	NWC GOLD 22	2" X 2" X 4' wood post

As erected on the ground, each corner monument is marked as described above by a scribed metal tag. The work of location consisted of making a claim map as provided in N.R.S. 517.040 which map is recorded herewith.

SIGNATURE OF LOCATOR:

*[Signature]*  
 NEWMONT EXPLORATION LIMITED  
 BY: Bruce J. Christianson, Agent for  
 NEWMONT EXPLORATION LIMITED

BOOK 280 PAGE 435  
 OFFICIAL RECORDS  
 RECORDED AT THE REQUEST OF  
 NEWMONT EXPLORATION  
 95 JAN 25 AM 9:20

EUREKA COUNTY NEVADA  
 M.N. REBAL EATL. RECORDER  
 FILE NO. 156906  
 FEES \$9.50

BOOK 280 PAGE 435

156906

CERTIFICATE OF LOCATION  
LODE MINING CLAIM

NEWMONT EXPLORATION LIMITED  
555 FIFTH STREET  
ELKO, NV 89801

156907

RECORDING REQUESTED BY AND RETURN TO:  
NEWMONT EXPLORATION LIMITED

TO ALL WHOM IT MAY CONCERN:

The Undersigned hereby certifies that he, on behalf of NEWMONT EXPLORATION LIMITED, a Delaware corporation, has caused to be located the COLD 23 Lode Mining Claim in the following quarter section(s):

1/4	Section	Township	Range	Meridian
NE	12	34 North	51 East	MDM
NW	12	34 North	51 East	MDM

in an Unknown Mining District, EUREKA County, Nevada, on the 20th day of NOVEMBER, 1994.

The name and mailing address of the locator is:

NEWMONT EXPLORATION LIMITED  
555 FIFTH STREET  
ELKO, NV 89801

The claim is approximately 1500 feet long and 600 feet wide, such that 20 feet are claimed in a easterly direction and 1480 feet in a westerly direction from the point of discovery (monument of location), at which the Notice of Location was posted, together with 300 feet on each side of the monument of location and center line of the Claim. The general course of the lode or vein is from the easterly to the westerly direction.

The number, location and markings on each corner monument is as follows:

Location	Markings	Description
No. 1: Northeast Corner	NEC COLD 23	2" X 2" X 4' wood post
No. 2: Southeast Corner	SEC COLD 23	2" X 2" X 4' wood post
No. 3: Southwest Corner	SWC COLD 23	2" X 2" X 4' wood post
No. 4: Northwest Corner	NWC COLD 23	2" X 2" X 4' wood post

As erected on the ground, each corner monument is marked as described above by a scribed metal tag.

The work of location consisted of making a claim map as provided in N.R.S. 517.040 which map is recorded herewith.

SIGNATURE OF LOCATOR:

NEWMONT EXPLORATION LIMITED

*[Signature]*  
BY: Bruce J. Christensen, Agent for

NEWMONT EXPLORATION LIMITED

BOOK 280 PAGE 436

OFFICIAL RECORDS

NEWMONT EXPLORATION  
RECORDED AT THE REQUEST OF

95 JAN 25 AM 9:20

EUREKA COUNTY NEVADA

M.N. REBALERT, RECORDER

FILE NO.

FEES \$9.50

156907

BOOK 280 PAGE 436

RECORDING REQUESTED BY AND RETURN TO:  
 NEWMONT EXPLORATION LIMITED  
 555 FIFTH STREET  
 ELKO, NV 89801

CERTIFICATE OF LOCATION  
 LODGE MINING CLAIM

TO ALL WHOM IT MAY CONCERN:

The Undersigned hereby certifies that he, on behalf of NEWMONT EXPLORATION LIMITED, a Delaware corporation, has caused to be located the GOLD 24 Lode Mining Claim in the following quarter section(s):

1/4	Section	Township	Range	Meridian
NE	12	34 North	51 East	MDM
NW	7	34 North	52 East	MDM

in an Unknown Mining District, EUREKA County, Nevada, on the 20th day of NOVEMBER, 1994.

The name and mailing address of the locator is:

NEWMONT EXPLORATION LIMITED  
 555 FIFTH STREET  
 ELKO, NV 89801

The claim is approximately 1500 feet long and 600 feet wide, such that 1480 feet are claimed in a easterly direction and 20 feet in a westerly direction from the point of discovery (monument of location), at which the Notice of Location was posted, together with 300 feet on each side of the monument of location and center line of the Claim. The general course of the lode or vein is from the easterly to the westerly direction.


The number, location and markings on each corner monument is as follows:

Location	Markings	Description
No. 1: Northeast Corner	NEC GOLD 24	2" X 2" X 4' wood post
No. 2: Southeast Corner	SEC GOLD 24	2" X 2" X 4' wood post
No. 3: Southwest Corner	SWC GOLD 24	2" X 2" X 4' wood post
No. 4: Northwest Corner	NWC GOLD 24	2" X 2" X 4' wood post

As erected on the ground, each corner monument is marked as described above by a scribed metal tag. The work of location consisted of making a claim map as provided in N.R.S. 517.040 which map is recorded herewith.

SIGNATURE OF LOCATOR:

NEWMONT EXPLORATION LIMITED

BY:   
 Bruce J. Christianson, Agent for  
 NEWMONT EXPLORATION LIMITED

BOOK 280 PAGE 437

OFFICIAL RECORDS

RECORDED AT THE REQUEST OF  
 NEWMONT EXPLORATION

95 JAN 25 AM 9:20

EUREKA COUNTY NEVADA  
 M.N. REBALERTI, RECORDER  
 FILE NO. FEES \$9.50

156908

BOOK 280 PAGE 437



RECORDING REQUESTED BY AND RETURN TO:  
NEWMONT EXPLORATION LIMITED  
555 FIFTH STREET  
ELKO, NV 89801

CERTIFICATE OF LOCATION  
LODE MINING CLAIM

TO ALL WHOM IT MAY CONCERN:

The Undersigned hereby certifies that he, on behalf of NEWMONT EXPLORATION LIMITED, a Delaware corporation, has caused to be located the COLD 25 Lode Mining Claim in the following quarter section(s):

1/4	Section	Township	Range	Meridian
NE	12	34 North	51 East	MDM
NW	12	34 North	51 East	MDM

in an Unknown Mining District, EUREKA County, Nevada, on the 20th day of NOVEMBER, 1994.

The name and mailing address of the locator is:

NEWMONT EXPLORATION LIMITED  
555 FIFTH STREET  
ELKO, NV 89801


The claim is approximately 1500 feet long and 600 feet wide, such that 20 feet are claimed in a easterly direction and 1480 feet in a westerly direction from the point of discovery (monument of location), at which the Notice of Location was posted, together with 300 feet on each side of the monument of location and center line of the Claim. The general course of the lode or vein is from the easterly to the westerly direction.

The number, location and markings on each corner monument is as follows:

Location	Markings	Description
No. 1: Northeast Corner	NEC COLD 25	2" X 2" X 4' wood post
No. 2: Southeast Corner	SEC COLD 25	2" X 2" X 4' wood post
No. 3: Southwest Corner	SWC COLD 25	2" X 2" X 4' wood post
No. 4: Northwest Corner	NWC COLD 25	2" X 2" X 4' wood post

As erected on the ground, each corner monument is marked as described above by a scribed metal tag. The work of location consisted of making a claim map as provided in N.R.S. 517.040 which map is recorded herewith.

SIGNATURE OF LOCATOR:

  
Bruce J. Christianson, Agent for  
NEWMONT EXPLORATION LIMITED

NEWMONT EXPLORATION LIMITED

BOOK 280 PAGE 438  
OFFICIAL RECORDS  
RECORDED AT THE REQUEST OF

NEWMONT EXPLORATION

EUREKA COUNTY NEVADA  
M.M. REBALATI, RECORDER  
FILE NO. FEES \$2.50

156909

BOOK 280 PAGE 438

156910

RECORDING REQUESTED BY AND RETURN TO:  
NEWMONT EXPLORATION LIMITED  
555 FIFTH STREET  
ELKO, NV 89801

CERTIFICATE OF LOCATION  
LODE MINING CLAIM

TO ALL WHOM IT MAY CONCERN:

The Undersigned hereby certifies that he, on behalf of NEWMONT EXPLORATION LIMITED, a Delaware corporation, has caused to be located the COLD 26 Lode Mining Claim in the following quarter section(s):

1/4	Section	Township	Range	Meridian
NW	7	34 North	52 East	MDM
NE	12	34 North	51 East	MDM

in an Unknown Mining District, EUREKA County, Nevada, on the 20th day of NOVEMBER, 1994.

The name and mailing address of the locator is:

NEWMONT EXPLORATION LIMITED  
555 FIFTH STREET  
ELKO, NV 89801

The claim is approximately 1500 feet long and 600 feet wide, such that 1480 feet are claimed in a easterly direction and 20 feet in a westerly direction from the point of discovery (monument of location), at which the Notice of Location was posted, together with 300 feet on each side of the monument of location and center line of the Claim. The general course of the lode or vein is from the easterly to the westerly direction.


The number, location and markings on each corner monument is as follows:

Location	Markings	Description
No. 1: Northeast Corner	NEC COLD 26	2" X 2" X 4' wood post
No. 2: Southeast Corner	SEC COLD 26	2" X 2" X 4' wood post
No. 3: Southwest Corner	SWC COLD 26	2" X 2" X 4' wood post
No. 4: Northwest Corner	NWC COLD 26	2" X 2" X 4' wood post

As erected on the ground, each corner monument is marked as described above by a scribed metal tag.

The work of location consisted of making a claim map as provided in N.R.S. 517.040 which map is recorded herewith.

SIGNATURE OF LOCATOR:

NEWMONT EXPLORATION LIMITED  
BY:   
Bruce J. Christianson, Agent for  
NEWMONT EXPLORATION LIMITED

BOOK 280 PAGE 439  
FILE NO. 156910  
EUREKA COUNTY NEVADA  
M.N. REBAL EATL. RECORDER  
FEES \$9.50  
95 JAN 25 AM 9:20  
RECORDED AT THE REQUEST OF  
OFFICIAL RECORDS  
PAGE 439  
BOOK 280  
NEWMONT EXPLORATION

BOOK 280 PAGE 439

CERTIFICATE OF LOCATION  
 LODGE MINING CLAIM

TO ALL WHOM IT MAY CONCERN:

The Undersigned hereby certifies that he, on behalf of NEWMONT EXPLORATION LIMITED, a Delaware corporation, has caused to be located the GOLD 27 Lodge Mining Claim in the following quarter section(s):

1/4	Section	Township	Range	Meridian
NE	12	34 North	51 East	MDM
NW	12	34 North	51 East	MDM
SW	12	34 North	51 East	MDM
SE	12	34 North	51 East	MDM

in an Unknown Mining District, EUREKA County, Nevada, on the 20th day of NOVEMBER, 1994.

The name and mailing address of the locator is:

NEWMONT EXPLORATION LIMITED  
 555 FIFTH STREET  
 ELKO, NV 89801

The claim is approximately 1500 feet long and 600 feet wide, such that 20 feet are claimed in a easterly direction and 1480 feet in a westerly direction from the point of discovery (monument of location), at which the Notice of Location was posted, together with 300 feet on each side of the monument of location and center line of the Claim. The general course of the lode or vein is from the easterly to the westerly direction.

The number, location and markings on each corner monument is as follows:

Location	Markings	Description
No. 1: Northeast Corner	NEC COLD 27	2" X 2" X 4' wood post
No. 2: Southeast Corner	SEC COLD 27	2" X 2" X 4' wood post
No. 3: Southwest Corner	SWC COLD 27	2" X 2" X 4' wood post
No. 4: Northwest Corner	NWC COLD 27	2" X 2" X 4' wood post

As erected on the ground, each corner monument is marked as described above by a scribed metal tag.

The work of location consisted of making a claim map as provided in N.R.S. 517.040 which map is recorded herewith.

SIGNATURE OF LOCATOR:

NEWMONT EXPLORATION LIMITED

*[Signature]*

BY:

Bruce J. Christianson, Agent for  
 NEWMONT EXPLORATION LIMITED

BOOK 280 PAGE 440  
 OFFICIAL RECORDS  
 RECORDED AT THE REQUEST OF  
 NEWMONT EXPLORATION  
 95 JAN 25 AM 9:20  
 EUREKA COUNTY NEVADA  
 M.N. REBALERATI, RECORDER  
 FILE NO. 915

RECORDING REQUESTED BY AND RETURN TO:  
 NEWMONT EXPLORATION LIMITED  
 555 FIFTH STREET  
 ELKO, NV 89801

CERTIFICATE OF LOCATION  
 LODGE MINING CLAIM

TO ALL WHOM IT MAY CONCERN:

The Undersigned hereby certifies that he, on behalf of NEWMONT EXPLORATION LIMITED, a Delaware corporation, has caused to be located the COLD 28 Lodge Mining Claim in the following quarter section(s):

1/4	Section	Township	Range	Meridian
NE	12	34 North	51 East	MDM
SE	12	34 North	51 East	MDM
NW	7	34 North	52 East	MDM
SW	7	34 North	52 East	MDM

in an Unknown Mining District, EUREKA County, Nevada, on the 20th day of NOVEMBER, 1994.

The name and mailing address of the locator is:

NEWMONT EXPLORATION LIMITED  
 555 FIFTH STREET  
 ELKO, NV 89801

The claim is approximately 1500 feet long and 600 feet wide, such that 1480 feet are claimed in a easterly direction and 20 feet in a westerly direction from the point of discovery (monument of location), at which the Notice of Location was posted, together with 300 feet on each side of the monument of location and center line of the Claim. The general course of the lode or vein is from the easterly to the westerly direction.

The number, location and markings on each corner monument is as follows:

Location	Markings	Description
No. 1: Northeast Corner	NEC COLD 28	2" X 2" X 4' wood post
No. 2: Southeast Corner	SEC COLD 28	2" X 2" X 4' wood post
No. 3: Southwest Corner	SWC COLD 28	2" X 2" X 4' wood post
No. 4: Northwest Corner	NWC COLD 28	2" X 2" X 4' wood post

As erected on the ground, each corner monument is marked as described above by a scribed metal tag.

The work of location consisted of making a claim map as provided in N.R.S. 517.040 which map is recorded herewith.

SIGNATURE OF LOCATOR:

NEWMONT EXPLORATION LIMITED

BY:

Bruce J. Christensen, Agent for  
 NEWMONT EXPLORATION LIMITED

BOOK 280 PAGE 411  
 OFFICIAL RECORDS  
 RECORDED AT THE REQUEST OF  
 NEWMONT EXPLORATION  
 95 JAN 25 AM 9:20  
 EUREKA COUNTY NEVADA  
 M.M. REBALCATTI, RECORDER  
 FILE NO. 156912  
 FEES \$9.50

BOOK 280 PAGE 41

156912

RECORDING REQUESTED BY AND RETURN TO:  
 NEWMONT EXPLORATION LIMITED  
 555 FIFTH STREET  
 ELKO, NV 89801

CERTIFICATE OF LOCATION  
 LODGE MINING CLAIM

TO ALL WHOM IT MAY CONCERN:

The Undersigned hereby certifies that he, on behalf of NEWMONT EXPLORATION LIMITED, a Delaware corporation, has caused to be located the GOLD 29 Lode Mining Claim in the following quarter section(s):

1/4	Section	Township	Range	Meridian
SE	12	34 North	51 East	MDM
SW	12	34 North	51 East	MDM

in an Unknown Mining District, EUREKA County, Nevada, on the 20th day of NOVEMBER, 1994.

The name and mailing address of the locator is:

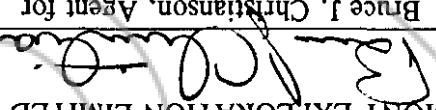
NEWMONT EXPLORATION LIMITED  
 555 FIFTH STREET  
 ELKO, NV 89801

The claim is approximately 1500 feet long and 600 feet wide, such that 20 feet are claimed in a easterly direction and 1480 feet in a westerly direction from the point of discovery (monument of location), at which the Notice of Location was posted, together with 300 feet on each side of the monument of location and center line of the Claim. The general course of the lode or vein is from the easterly to the westerly direction.

The number, location and markings on each corner monument is as follows:

Location	Markings	Description
No. 1: Northeast Corner	NEC GOLD 29	2" X 2" X 4' wood post
No. 2: Southeast Corner	SEC GOLD 29	2" X 2" X 4' wood post
No. 3: Southwest Corner	SWC GOLD 29	2" X 2" X 4' wood post
No. 4: Northwest Corner	NWC GOLD 29	2" X 2" X 4' wood post

As erected on the ground, each corner monument is marked as described above by a scribed metal tag. The work of location consisted of making a claim map as provided in N.R.S. 517.040 which map is recorded herewith.

SIGNATURE OF LOCATOR:  
 NEWMONT EXPLORATION LIMITED  
 BY:   
 Bruce J. Christianson, Agent for  
 NEWMONT EXPLORATION LIMITED

BOOK 280 PAGE 442

BOOK 280 PAGE 442  
 OFFICIAL RECORDS  
 RECORDED AT THE REQUEST OF  
 NEWMONT EXPLORATION  
 95 JAN 25 AM 9:20  
 EUREKA COUNTY NEVADA  
 M.N. REBALCATEL RECORDER  
 FILE NO. 156913  
 FEES \$9.50

156914

RECORDING REQUESTED BY AND RETURN TO:  
NEWMONT EXPLORATION LIMITED  
555 FIFTH STREET  
ELKO, NV 89801

CERTIFICATE OF LOCATION  
LODE MINING CLAIM

TO ALL WHOM IT MAY CONCERN:

The Undersigned hereby certifies that he, on behalf of NEWMONT EXPLORATION LIMITED, a Delaware corporation, has caused to be located the GOLD 30 Lode Mining Claim in the following quarter section(s):

1/4	Section	Township	Range	Meridian
SW	7	34 North	52 East	MDM
SE	12	34 North	51 East	MDM

in an Unknown Mining District, EUREKA County, Nevada, on the 20th day of NOVEMBER, 1994.

The name and mailing address of the locator is:

NEWMONT EXPLORATION LIMITED  
555 FIFTH STREET  
ELKO, NV 89801

The claim is approximately 1500 feet long and 600 feet wide, such that 1480 feet are claimed in a easterly direction and 20 feet in a westerly direction from the point of discovery (monument of location), at which the Notice of Location was posted, together with 300 feet on each side of the monument of location and center line of the Claim. The general course of the lode or vein is from the easterly to the westerly direction.

The number, location and markings on each corner monument is as follows:

Location	Markings	Description
No. 1: Northeast Corner	NEC COLD 30	2" X 2" X 4' wood post
No. 2: Southeast Corner	SEC COLD 30	2" X 2" X 4' wood post
No. 3: Southwest Corner	SWC COLD 30	2" X 2" X 4' wood post
No. 4: Northwest Corner	NWC COLD 30	2" X 2" X 4' wood post

As erected on the ground, each corner monument is marked as described above by a scribed metal tag.

The work of location consisted of making a claim map as provided in N.R.S. 517.040 which map is recorded herewith.

SIGNATURE OF LOCATOR:

NEWMONT EXPLORATION LIMITED

*[Signature]*

Bruce J. Christianson, Agent for  
NEWMONT EXPLORATION LIMITED

BY:

BOOK 280 PAGE 43  
OFFICIAL RECORDS  
RECORDED AT THE REQUEST OF  
NEWMONT EXPLORATION  
95 JAN 25 AM 9:21  
EUREKA COUNTY NEVADA  
M.N. REBALATI, RECORDER  
FILE NO. 156914  
FEES \$9.50

156915

CERTIFICATE OF LOCATION  
 LODGE MINING CLAIM

TO ALL WHOM IT MAY CONCERN:

The Undersigned hereby certifies that he, on behalf of NEWMONT EXPLORATION LIMITED, a Delaware corporation, has caused to be located the GOLD 31 Lodge Mining Claim in the following quarter section(s):

1/4	Section	Township	Range	Meridian
SE	12	34 North	51 East	MDM
SW	12	34 North	51 East	MDM

in an Unknown Mining District, EUREKA County, Nevada, on the 20th day of NOVEMBER, 1994.

The name and mailing address of the locator is:

NEWMONT EXPLORATION LIMITED  
 555 FIFTH STREET  
 ELKO, NV 89801

The claim is approximately 1500 feet long and 600 feet wide, such that 20 feet are claimed in a easterly direction and 1480 feet in a westerly direction from the point of discovery (monument of location), at which the Notice of Location was posted, together with 300 feet on each side of the monument of location and center line of the Claim. The general course of the lode or vein is from the easterly to the westerly direction.

The number, location and markings on each corner monument is as follows:

Location	Markings	Description
No. 1: Northeast Corner	NEC GOLD 31	2" X 2" X 4' wood post
No. 2: Southeast Corner	SEC GOLD 31	2" X 2" X 4' wood post
No. 3: Southwest Corner	SWC GOLD 31	2" X 2" X 4' wood post
No. 4: Northwest Corner	NWC GOLD 31	2" X 2" X 4' wood post

As erected on the ground, each corner monument is marked as described above by a scribed metal tag.

The work of location consisted of making a claim map as provided in N.R.S. 517.040 which map is recorded herewith.

SIGNATURE OF LOCATOR:

NEWMONT EXPLORATION LIMITED

BY:   
 Bruce J. Christensen, Agent for  
 NEWMONT EXPLORATION LIMITED

BOOK 280 PAGE 444  
 OFFICIAL RECORDS  
 RECORDED AT THE REQUEST OF  
 NEWMONT EXPLORATION  
 95 JAN 25 AM 9:21  
 EUREKA COUNTY NEVADA  
 M.M. REBALZATI, RECORDER  
 FILE NO. 156915  
 FEES \$9.50

BOOK 280 PAGE 444

RECORDING REQUESTED BY AND RETURN TO:  
 NEWMONT EXPLORATION LIMITED  
 555 FIFTH STREET  
 ELKO, NV 89801

CERTIFICATE OF LOCATION  
 LODE MINING CLAIM

TO ALL WHOM IT MAY CONCERN:

The Undersigned hereby certifies that he, on behalf of NEWMONT EXPLORATION LIMITED, a Delaware corporation, has caused to be located the GOLD 32 Lode Mining Claim in the following quarter section(s):

1/4	Section	Township	Range	Meridian
SE	12	34 North	51 East	MDM
SW	7	34 North	52 East	MDM

in an Unknown Mining District, EUREKA County, Nevada, on the 20th day of NOVEMBER, 1994.

The name and mailing address of the locator is:

NEWMONT EXPLORATION LIMITED  
 555 FIFTH STREET  
 ELKO, NV 89801

The claim is approximately 1500 feet long and 600 feet wide, such that 1480 feet are claimed in a easterly direction and 20 feet in a westerly direction from the point of discovery (monument of location), at which the Notice of Location was posted, together with 300 feet on each side of the monument of location and center line of the Claim. The general course of the lode or vein is from the easterly to the westerly direction.

The number, location and markings on each corner monument is as follows:

Location	Markings	Description
No. 1: Northeast Corner	NEC GOLD 32	2" X 2" X 4' wood post
No. 2: Southeast Corner	SEC GOLD 32	2" X 2" X 4' wood post
No. 3: Southwest Corner	SWC GOLD 32	2" X 2" X 4' wood post
No. 4: Northwest Corner	NWC GOLD 32	2" X 2" X 4' wood post

As erected on the ground, each corner monument is marked as described above by a scribed metal tag. The work of location consisted of making a claim map as provided in N.R.S. 517.040 which map is recorded herewith.

SIGNATURE OF LOCATOR:

NEWMONT EXPLORATION LIMITED  
 Bruce J. Christensen, Agent for  
 NEWMONT EXPLORATION LIMITED

BOOK 280 PAGE 445

OFFICIAL RECORDS  
 RECORDED AT THE REQUEST OF

NEWMONT EXPLORATION

EUREKA COUNTY NEVADA  
 M.N. REBALCATE, RECORDER  
 FILE NO. FEES \$9.50

156916