

33 | 34
4 | 3

34 | 35
3 | 2

35 | 36
2 | 1

4 | 3
9 | 10

3 | 2
10 | 11

2 | 1
11 | 12

LOCATOR:
E & P RESOURCES
Eric J. Pastorino
P.O. Box 56
10350 Dibble Lane
Eureka, Nevada 89316

LOCATION:
Section 2, T. 18 N., R. 53 E.
Mount Diablo Base Line and Meridian
Eureka County, Nevada

TIE POINT:
The N.W. Corner of MS. 1 is 800 feet west and 3200 feet
South of the S.W. corner of Section 36 T. 18 N., R. 53 E.

LOCATION DATES:
February 01, 1995 Windfall MS. 1 & 2

Originally located July 31, 1994 under Summit Minerals -
Gary Hutchinson, Golden, Co. for Millsite 1, location date repapered
to extend thru 02/01/95

Originally located July 31, 1994 for Rocky Canyon Mining Co.
Gary Hutchinson, Golden, Co. for Millsite 2, location date repapered
to extend thru 02/01/95

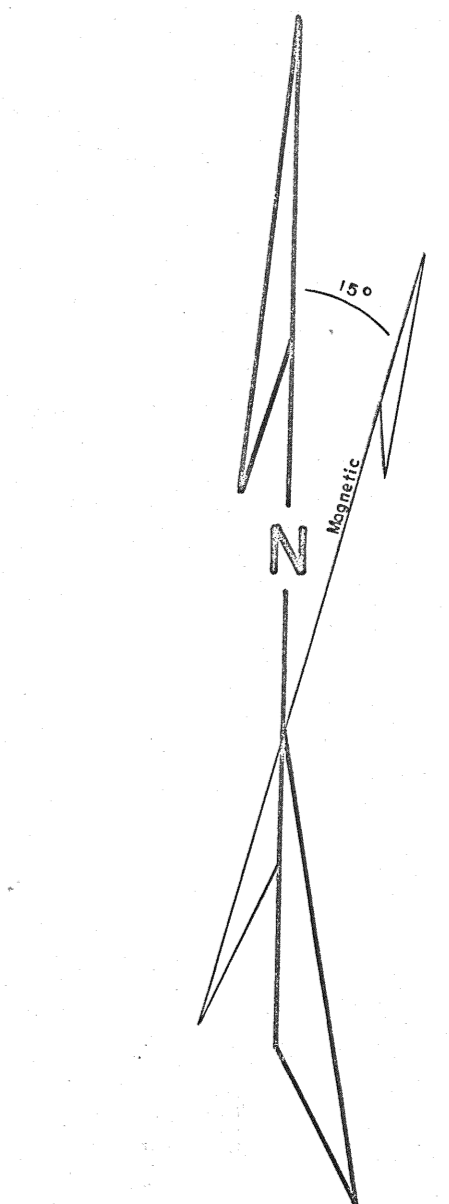
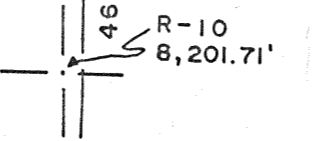
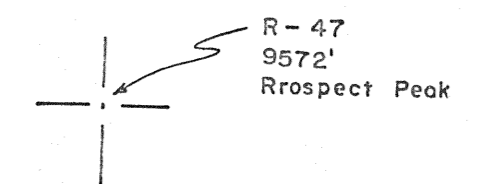
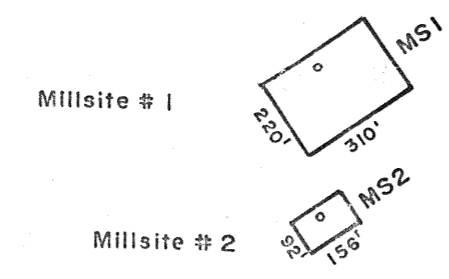
NOTES:
Millsite #1 is 310' x 220' with a wooden location monument
(4" x 4" x 4' Post) located 40' inside from midcenter of the
northerly boundary of the claim.

All corner posts are 3" x 4' plastic pvc pipe with caps.

Millsite #2 is 156' x 92' with a plastic pvc location monument
(3" x 4' Post) located 20' inside from midcenter of the
northerly boundary of the claim.

All corner posts are 3" x 4' plastic pvc pipe with caps.

TYPICAL CLAIM
o = Location Monuments



T. 18 N., R. 53 E.
M.D.M.

MS1 & MS2 WINDFALL MILLSITE CLAIMS		
Scale: 1" = 500'	Located: 02/01/95	Drawn By: K.W.O.
February 10, 1995	Completed:	Revised:
Locator: E & P RESOURCES ERIC PASTORINO P.O. BOX 56 10350 DIBBLE LANE EUREKA, NEVADA 89316		

FILED AT THE REQUEST OF Eric Pastorino
on Feb 23 1995, at 3:22 mins, past 2A M.
RECORDS OF EUREKA COUNTY, NEVADA M. N. REGAL EATL Recorder
File No. 157187 Fee \$ 20.00