

CERTIFICATE OF LOCATION
OF LODE MINING CLAIM

KNOW ALL MEN BY THESE PRESENTS, That the undersigned hereby certified that:

Randall M. Robinson

879 Glen Valley Dr.

Sparks, NV 89434

has located the WM # 222 Lode Mining claim on the 20th day of January, 1995 whose dimensions are 600 feet by 1500 feet. By this Declaration and such location, the above named locator(s) claim all veins, lodes, ledges, deposits and surface ground within the boundaries of said claim.

Said claim is distinctly marked on the ground so that its boundaries may be readily traced by four substantial posts or monuments, and is more particularly described as follows: Beginning at the NE Corner (Cor. No. 1), thence 600 feet to the SE Corner (Cor. 2), thence 1500 feet to the SW Corner (Cor 3), thence 600 feet to the NW Corner (Cor.4), thence 1500 feet to the Point of Beginning.

To tie this claim to a Public Survey, the NE Corner (Cor. No. 1) of this claim lies approximately 7650 feet East and 1800 feet South from the Southwest Corner of Section 31, T. 21.5 N. R. 52 E, M.D.B.M.

This claim is located all or in part of the following quarter section(s):

NW 1/4, Section 5, T. 21 N., R. 52 E., M.D.B.M.
NE 1/4, Section 5, T. 21 N., R. 52 E., M.D.B.M.
SE 1/4, Section 5, T. 21 N., R. 52 E., M.D.B.M.
SW 1/4, Section 5, T. 21 N., R. 52 E., M.D.B.M.

in Eureka County, State of Nevada.

Said claim is 1500 feet long by 600 feet wide along the surface and claims 1480 feet in a West direction and 20 feet in the opposite direction from the point of discovery at which this Notice of Location is posted together with 300 feet on each side of the point of discovery.

The work of location consisted of making the maps as provided in NRS 517.040.

Agent

[Signature]

BOOK 282 PAGE 103

OFFICIAL RECORDS

RECORDED AT THE REQUEST OF

Randall M. Robinson

95 APR 14 PM 1:34

EUREKA COUNTY NEVADA

M.N. REBAL. REORDER

FILE NO.

FEES 9.50

CERTIFICATE OF LOCATION
OF LODE MINING CLAIM

KNOW ALL MEN BY THESE PRESENTS, That the undersigned hereby certified that:

Randall M. Robinson

879 Glen Valley Dr.

Sparks, NV 89434

has located the WM# 223 Lode Mining claim on the 20th day of January, 1995 whose dimensions are 600 feet by 1500 feet. By this Declaration and such location, the above named locator(s) claim all veins, lodes, ledges, deposits and surface ground within the boundaries of said claim.

Said claim is distinctly marked on the ground so that its boundaries may be readily traced by four substantial posts or monuments, and is more particularly described as follows: Beginning at the NE Corner (Cor. No. 1), thence 600 feet to the SE Corner (Cor. 2), thence 1500 feet to the SW Corner (Cor 3), thence 600 feet to the NW Corner (Cor.4), thence 1500 feet to the Point of Beginning.

To tie this claim to a Public Survey, the NE Corner (Cor. No. 1) of this claim lies approximately 9150 feet East and 1800 feet South from the Southwest Corner of Section 31, T. 21.5 N, R. 52 E, M.D.B.M.

This claim is located all or in part of the following quarter section(s):

- NW 1/4, Section 5, T. 21 N, R. 52 E, M.D.B.M.
- NE 1/4, Section 5, T. 21 N, R. 52 E, M.D.B.M.
- SE 1/4, Section 5, T. 21 N, R. 52 E, M.D.B.M.
- SW 1/4, Section 5, T. 21 N, R. 52 E, M.D.B.M.

in Eureka County, State of Nevada.

Said claim is 1500 feet long by 600 feet wide along the surface and claims 1480 feet in an East direction and 20 feet in the opposite direction from the point of discovery at which this Notice of Location is posted together with 300 feet on each side of the point of discovery.

The work of location consisted of making the maps as provided in NRS 517.040.

Agent

Randall M. Robinson

BOOK 282 PAGE 104

OFFICIAL RECORDS

RECORDED AT THE REQUEST OF

Randall M. Robinson

95 APR 14 PM 1:35

EUREKA COUNTY NEVADA

M.N. REBALCATT, RECORDER

FILE NO. FEES \$9.50

157564

CERTIFICATE OF LOCATION
OF LODE MINING CLAIM

KNOW ALL MEN BY THESE PRESENTS, That the undersigned hereby certified that:

Randall M. Robinson

879 Glen Valley Dr.

Sparks, NV 89434

has located the WM # 224 Lode Mining claim on the 20th day of January, 1995 whose dimensions are 600 feet by 1500 feet. By this Declaration and such location, the above named locator(s) claim all veins, lodes, ledges, deposits and surface ground within the boundaries of said claim.

Said claim is distinctly marked on the ground so that its boundaries may be readily traced by four substantial posts or monuments, and is more particularly described as follows: Beginning at the NE Corner (Cor. No. 1), thence 600 feet to the SE Corner (Cor. 2), thence 1500 feet to the SW Corner (Cor 3), thence 600 feet to the NW Corner (Cor.4), thence 1500 feet to the Point of Beginning.

To the this claim to a Public Survey, the NE Corner (Cor. No. 1) of this claim lies approximately 7650 feet East and 2400 feet South from the Southwest Corner of Section 31, T. 21.5 N, R. 52 E, M.D.B.M.

This claim is located all or in part of the following quarter section(s):

NW 1/4, Section 5, T. 21 N., R. 52 E., M.D.B.M.
NE 1/4, Section 5, T. 21 N., R. 52 E., M.D.B.M.
SE 1/4, Section 5, T. 21 N., R. 52 E., M.D.B.M.
SW 1/4, Section 5, T. 21 N., R. 52 E., M.D.B.M.

in Eureka County, State of Nevada.

Said claim is 1500 feet long by 600 feet wide along the surface and claims 1480 feet in a West direction and 20 feet in the opposite direction from the point of discovery at which this Notice of Location is posted together with 300 feet on each side of the point of discovery.

The work of location consisted of making the maps as provided in NRS 517.040.

Agent

Randall M. Robinson

BOOK 282 PAGE 105

OFFICIAL RECORDS

RECORDED AT THE REQUEST OF

Randall M. Robinson

95 APR 14 PM 1:35

EUREKA COUNTY NEVADA
M.N. REBAL/EAII, RECORDER

FILE NO. FEES 9.50

157564

BOOK 282 PAGE 105

CERTIFICATE OF LOCATION
OF LODE MINING CLAIM

KNOW ALL MEN BY THESE PRESENTS, That the undersigned hereby certified that:

Randall M. Robinson

879 Glen Valley Dr.

Sparks, NV 89434

has located the WM# 225 Lode Mining claim on the 20th day of January, 1995 whose dimensions are 600 feet by 1500 feet. By this Declaration and such location, the above named locator(s) claim all veins, lodes, ledges, deposits and surface ground within the boundaries of said claim.

Said claim is distinctly marked on the ground so that its boundaries may be readily traced by four substantial posts or monuments, and is more particularly described as follows: Beginning at the NE Corner (Cor. No. 1), thence 600 feet to the SE Corner (Cor. 2), thence 1500 feet to the SW Corner (Cor 3), thence 600 feet to the NW Corner (Cor.4), thence 1500 feet to the Point of Beginning.

To tie this claim to a Public Survey, the NE Corner (Cor. No. 1) of this claim lies approximately 9150 feet East and 2400 feet South from the Southwest Corner of Section 31, T. 21.5 N, R. 52 E, M.D.B.M.

This claim is located all or in part of the following quarter section(s):

NW 1/4, Section 5, T. 21 N., R. 52 E., M.D.B.M.
NE 1/4, Section 5, T. 21 N., R. 52 E., M.D.B.M.
SE 1/4, Section 5, T. 21 N., R. 52 E., M.D.B.M.
SW 1/4, Section 5, T. 21 N., R. 52 E., M.D.B.M.

in Eureka County, State of Nevada.

Said claim is 1500 feet long by 600 feet wide along the surface and claims 1480 feet in an East direction and 20 feet in the opposite direction from the point of discovery at which this Notice of Location is posted together with 300 feet on each side of the point of discovery.

The work of location consisted of making the maps as provided in NRS 517.040.

BOOK 282 PAGE 106
OFFICIAL RECORDS
RECORDED AT THE REQUEST OF
Randall M. Robinson
95 APR 14 PM 1:35
EUREKA COUNTY NEVADA
M.N. REBAL EATL. RECORDER
FILE NO. FEES \$9.50

Agent

[Handwritten Signature]

CERTIFICATE OF LOCATION
OF LODGE MINING CLAIM

KNOW ALL MEN BY THESE PRESENTS, That the undersigned hereby certified that:

Randall M. Robinson

879 Glen Valley Dr.

Sparks, NV 89434

has located the WM# 224 Lode Mining claim on the 20th day of January, 1995 whose dimensions are 600 feet by 1500 feet. By this Declaration and such location, the above named locator(s) claim all veins, lodes, ledges, deposits and surface ground within the boundaries of said claim.

Said claim is distinctly marked on the ground so that its boundaries may be readily traced by four substantial posts or monuments, and is more particularly described as follows: Beginning at the NE Corner (Cor. No. 1), thence 600 feet to the SE Corner (Cor. 2), thence 1500 feet to the SW Corner (Cor 3), thence 600 feet to the NW Corner (Cor.4), thence 1500 feet to the Point of Beginning.

To tie this claim to a Public Survey, the NE Corner (Cor. No. 1) of this claim lies approximately 7650 feet East and 3000 feet South from the Southwest Corner of Section 31, T. 21.5 N, R. 52 E, M.D.B.M.

This claim is located all or in part of the following quarter section(s):

- NW 1/4, Section _____, T. 21 N, R. 52 E, M.D.B.M.
- NE 1/4, Section _____, T. 21 N, R. 52 E, M.D.B.M.
- SE 1/4, Section 5, T. 21 N, R. 52 E, M.D.B.M.
- SW 1/4, Section 5, T. 21 N, R. 52 E, M.D.B.M.

in _____ Eureka County, State of Nevada.

Said claim is 1500 feet long by 600 feet wide along the surface and claims 1480 feet in a West direction and 20 feet in the opposite direction from the point of discovery at which this Notice of Location is posted together with 300 feet on each side of the point of discovery.

The work of location consisted of making the maps as provided in NRS 517.040.

Agent

Randall M. Robinson

BOOK 282 PAGE 107
OFFICIAL RECORDS
RECORDED AT THE REQUEST OF
Randall M. Robinson
95 APR 14 PM 1:35
EUREKA COUNTY NEVADA
M.M. REBALCATTI, RECORDER
FILE NO.
FEES \$9.50

CERTIFICATE OF LOCATION OF LODE MINING CLAIM

KNOW ALL MEN BY THESE PRESENTS, That the undersigned hereby certified that:

Randall M. Robinson

879 Glen Valley Dr.

Sparks, NV 89434

has located the WM # 227 Lode Mining claim on the 20th day of January, 1995 whose dimensions are 600 feet by 1500 feet. By this Declaration and such location, the above named locator(s) claim all veins, lodes, ledges, deposits and surface ground within the boundaries of said claim.

Said claim is distinctly marked on the ground so that its boundaries may be readily traced by four substantial posts or monuments, and is more particularly described as follows: Beginning at the NE Corner (Cor. No. 1), thence 600 feet to the SE Corner (Cor. 2), thence 1500 feet to the SW Corner (Cor 3), thence 600 feet to the NW Corner (Cor.4), thence 1500 feet to the Point of Beginning.

To the this claim to a Public Survey, the NE Corner (Cor. No. 1) of this claim lies approximately 9150 feet East and 3000 feet South from the Southwest Corner of Section 31, T. 21.5 N, R. 52 E, M.D.B.M.

This claim is located all or in part of the following quarter section(s):

NW 1/4, Section	T. 21	N. R. 52	E, M.D.B.M.
NE 1/4, Section	T. 21	N. R. 52	E, M.D.B.M.
SE 1/4, Section	T. 21	N. R. 52	E, M.D.B.M.
SW 1/4, Section	T. 21	N. R. 52	E, M.D.B.M.

in Eureka County, State of Nevada.

Said claim is 1500 feet long by 600 feet wide along the surface and claims 1480 feet in an East direction and 20 feet in the opposite direction from the point of discovery at which this Notice of Location is posted together with 300 feet on each side of the point of discovery.

The work of location consisted of making the maps as provided in NRS 517.040.

Agent

Randall M. Robinson

BOOK 282 PAGE 108
 OFFICIAL RECORDS
 RECORDED AT THE REQUEST OF
Randall M. Robinson
 95 APR 14 PM 1:35
 EUREKA COUNTY NEVADA
 M.N. REBAL EATI. RECORDER
 FILE NO.
 157567
 FEES \$9.50

CERTIFICATE OF LOCATION
OF LODE MINING CLAIM

KNOW ALL MEN BY THESE PRESENTS, That the undersigned hereby certified that:

Randall M. Robinson

879 Glen Valley Dr.

Sparks, NV 89434

has located the WM# 228 Lode Mining claim on the 20th day of January, 1995 whose dimensions are 600 feet by 1500 feet. By this Declaration and such location, the above named locator(s) claim all veins, lodes, ledges, deposits and surface ground within the boundaries of said claim.

Said claim is distinctly marked on the ground so that its boundaries may be readily traced by four substantial posts or monuments, and is more particularly described as follows: Beginning at the NE Corner (Cor. No. 1), thence 600 feet to the SE Corner (Cor. 2), thence 1500 feet to the SW Corner (Cor 3), thence 600 feet to the NW Corner (Cor.4), thence 1500 feet to the Point of Beginning.

To tie this claim to a Public Survey, the NE Corner (Cor. No. 1) of this claim lies approximately 7650 feet East and 3600 feet South from the Southwest Corner of Section 31, T. 21.5 N, R. 52 E, M.D.B.M.

This claim is located all or in part of the following quarter section(s):

NW 1/4, Section	T. 21	N, R. 52	E, M.D.B.M.
NE 1/4, Section	T. 21	N, R. 52	E, M.D.B.M.
SE 1/4, Section	T. 21	N, R. 52	E, M.D.B.M.
SW 1/4, Section	T. 21	N, R. 52	E, M.D.B.M.

in Eureka County, State of Nevada.

Said claim is 1500 feet long by 600 feet wide along the surface and claims 1480 feet in a West direction and 20 feet in the opposite direction from the point of discovery at which this Notice of Location is posted together with 300 feet on each side of the point of discovery.

The work of location consisted of making the maps as provided in NRS 517.040.

Agent

Randall M. Robinson

BOOK 282 PAGE 109

OFFICIAL RECORDS
RECORDED AT THE REQUEST OF

Randall M. Robinson
95 APR 14 PM 1:35

EUREKA COUNTY NEVADA
M.N. REBALATI, RECORDER

FILE NO. FEES \$9.50

CERTIFICATE OF LOCATION
OF LODGE MINING CLAIM

KNOW ALL MEN BY THESE PRESENTS, That the undersigned hereby certified that:

Randall M. Robinson

879 Glen Valley Dr.

Sparks, NV 89434

has located the WM # 229 Lode Mining claim on the 20th day of January, 1995 whose dimensions are 600 feet by 1500 feet. By this Declaration and such location, the above named locator(s) claim all veins, lodes, ledges, deposits and surface ground within the boundaries of said claim.

Said claim is distinctly marked on the ground so that its boundaries may be readily traced by four substantial posts or monuments, and is more particularly described as follows: Beginning at the NE Corner (Cor. No. 1), thence 600 feet to the SE Corner (Cor. 2), thence 1500 feet to the SW Corner (Cor 3), thence 600 feet to the NW Corner (Cor.4), thence 1500 feet to the Point of Beginning.

To tie this claim to a Public Survey, the NE Corner (Cor. No. 1) of this claim lies approximately 9150 feet East and 3000 feet South from the Southwest Corner of Section 31, T. 21.5 N, R. 52 E, M.D.B.M.

This claim is located all or in part of the following quarter section(s):

NW 1/4, Section	T. 21	N. R. 52	E, M.D.B.M.
NE 1/4, Section	T. 21	N. R. 52	E, M.D.B.M.
SE 1/4, Section	5	T. 21	N. R. 52
SW 1/4, Section	T. 21	N. R. 52	E, M.D.B.M.

in Eureka County, State of Nevada.

Said claim is 1500 feet long by 600 feet wide along the surface and claims 1480 feet in an East direction and 20 feet in the opposite direction from the point of discovery at which this Notice of Location is posted together with 300 feet on each side of the point of discovery.

The work of location consisted of making the maps as provided in NRS 517.040.

Agent

Randall M. Robinson

BOOK 282 PAGE 110

157569

BOOK 282 PAGE 110
 OFFICIAL RECORDS
 RECORDED AT THE REQUEST OF
Randall M. Robinson
 95 APR 14 PM 1:36
 EUREKA COUNTY NEVADA
 M.M. REBALCATELLI, RECORDER
 FILE NO.
 FEES \$9.50

CERTIFICATE OF LOCATION
OF LOPE MINING CLAIM

KNOW ALL MEN BY THESE PRESENTS, That the undersigned hereby certified that:

Randall M. Robinson

879 Glen Valley Dr.

Sparks, NV 89434

has located the WM # 230 Lode Mining claim on the 20th day of January, 1995 whose dimensions are 600 feet by 1500 feet. By this Declaration and such location, the above named locator(s) claim all veins, lodes, ledges, deposits and surface ground within the boundaries of said claim.

Said claim is distinctly marked on the ground so that its boundaries may be readily traced by four substantial posts or monuments, and is more particularly described as follows: Beginning at the NE Corner (Cor. No. 1), thence 600 feet to the SE Corner (Cor. 2), thence 1500 feet to the SW Corner (Cor 3), thence 600 feet to the NW Corner (Cor.4), thence 1500 feet to the Point of Beginning.

To tie this claim to a Public Survey, the NE Corner (Cor. No. 1) of this claim lies approximately 7650 feet East and 4200 feet South from the Southwest Corner of Section 31, T. 21.5 N, R. 52 E, M.D.B.M.

This claim is located all or in part of the following quarter section(s):


NW 1/4, Section	T. 21	N, R. 52	E, M.D.B.M.
NE 1/4, Section	T. 21	N, R. 52	E, M.D.B.M.
SE 1/4, Section	T. 21	N, R. 52	E, M.D.B.M.
SW 1/4, Section	T. 21	N, R. 52	E, M.D.B.M.

in Eureka County, State of Nevada.

Said claim is 1500 feet long by 600 feet wide along the surface and claims 1480 feet in a West direction and 20 feet in the opposite direction from the point of discovery at which this Notice of Location is posted together with 300 feet on each side of the point of discovery.

The work of location consisted of making the maps as provided in NRS 517.040.

Agent



BOOK 282
PAGE 111

OFFICIAL RECORDS
RECORDED AT THE REQUEST OF

Randall M. Robinson

95 APR 14 PM 1:36

EUREKA COUNTY NEVADA
M.N. REBALERATI, RECORDER

FILE NO.
FEES 9.50

CERTIFICATE OF LOCATION
OF LODE MINING CLAIM

KNOW ALL MEN BY THESE PRESENTS, That the undersigned hereby certified that:

Randall M. Robinson

879 Glen Valley Dr.

Sparks, NV 89434

has located the WM# 231 Lode Mining claim on the 20th day of January, 1995 whose dimensions are 600 feet by 1500 feet. By this Declaration and such location, the above named locator(s) claim all veins, lodes, ledges, deposits and surface ground within the boundaries of said claim.

Said claim is distinctly marked on the ground so that its boundaries may be readily traced by four substantial posts or monuments, and is more particularly described as follows: Beginning at the NE Corner (Cor. No. 1), thence 600 feet to the SE Corner (Cor. 2), thence 1500 feet to the SW Corner (Cor 3), thence 600 feet to the NW Corner (Cor.4), thence 1500 feet to the Point of Beginning.

To tie this claim to a Public Survey, the NE Corner (Cor. No. 1) of this claim lies approximately 9150 feet East and 4200 feet South from the Southwest Corner of Section 31, T. 21.5 N, R. 52 E, M.D.B.M.

This claim is located all or in part of the following quarter section(s):

NW 1/4, Section	T. 21	N. R. 52	E., M.D.B.M.
NE 1/4, Section	T. 21	N. R. 52	E., M.D.B.M.
SE 1/4, Section	5	T. 21	N. R. 52
SW 1/4, Section	T. 21	N. R. 52	E., M.D.B.M.

in Eureka County, State of Nevada.

Said claim is 1500 feet long by 600 feet wide along the surface and claims 1480 feet in an East direction and 20 feet in the opposite direction from the point of discovery at which this Notice of Location is posted together with 300 feet on each side of the point of discovery.

The work of location consisted of making the maps as provided in NRS 517.040.

Agent

Randall M. Robinson

BOOK 282 PAGE 112

OFFICIAL RECORDS

RECORDED AT THE REQUEST OF

Randall M. Robinson

95 APR 14 PM 1:37

EUREKA COUNTY NEVADA

M.N. REBAL EATL. RECORDER

FEES \$9.50

157572

CERTIFICATE OF LOCATION
OF LODE MINING CLAIM

KNOW ALL MEN BY THESE PRESENTS, That the undersigned hereby certified that:

Randall M. Robinson

879 Glen Valley Dr.

Sparks, NV 89434

has located the WM # 232 Lode Mining claim on the 20th day of January, 1995 whose dimensions are 600 feet by 1500 feet. By this Declaration and such location, the above named locator(s) claim all veins, lodes, ledges, deposits and surface ground within the boundaries of said claim.

Said claim is distinctly marked on the ground so that its boundaries may be readily traced by four substantial posts or monuments, and is more particularly described as follows: Beginning at the NE Corner (Cor. No. 1), thence 600 feet to the SE Corner (Cor. 2), thence 1500 feet to the SW Corner (Cor 3), thence 600 feet to the NW Corner (Cor.4), thence 1500 feet to the Point of Beginning.

To the this claim to a Public Survey, the NE Corner (Cor. No. 1) of this claim lies approximately 7650 feet East and 4800 feet South from the Southwest Corner of Section 31, T. 21.5 N, R. 52 E, M.D.B.M.

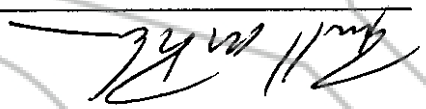
This claim is located all or in part of the following quarter section(s):
NW 1/4, Section _____, T. 21 N., R. 52 E., M.D.B.M.
NE 1/4, Section _____, T. 21 N., R. 52 E., M.D.B.M.
SE 1/4, Section _____, T. 21 N., R. 52 E., M.D.B.M.
SW 1/4, Section _____, T. 21 N., R. 52 E., M.D.B.M.

in _____ Eureka County, State of Nevada.

Said claim is 1500 feet long by 600 feet wide along the surface and claims 1480 feet in a West direction and 20 feet in the opposite direction from the point of discovery at which this Notice of Location is posted together with 300 feet on each side of the point of discovery.

The work of location consisted of making the maps as provided in NRS 517.040.

Agent



BOOK 282 PAGE 113
OFFICIAL RECORDS
RECORDED AT THE REQUEST OF
Randall M. Robinson
95 APR 14 PM 1:37
EUREKA COUNTY NEVADA
M.N. REBALCATEL, RECORDER
FILE NO. _____
FEES \$ 9.50

BOOK 282 PAGE 13

157572

CERTIFICATE OF LOCATION
OF LODE MINING CLAIM

KNOW ALL MEN BY THESE PRESENTS, That the undersigned hereby certified that:

Randall M. Robinson

879 Glen Valley Dr.

Sparks, NV 89434

has located the WM # 233 Lode Mining claim on the 20th day of January, 1995 whose dimensions are 600 feet by 1500 feet. By this Declaration and such location, the above named locator(s) claim all veins, lodes, ledges, deposits and surface ground within the boundaries of said claim.

Said claim is distinctly marked on the ground so that its boundaries may be readily traced by four substantial posts or monuments, and is more particularly described as follows: Beginning at the NE Corner (Cor. No. 1), thence 600 feet to the SE Corner (Cor. 2), thence 1500 feet to the SW Corner (Cor 3), thence 600 feet to the NW Corner (Cor.4), thence 1500 feet to the Point of Beginning.

To tie this claim to a Public Survey, the NE Corner (Cor. No. 1) of this claim lies approximately 9150 feet East and 4800 feet South from the Southwest Corner of Section 31, T. 21.5N, R. 52E, M.D.B.M.

This claim is located all or in part of the following quarter section(s):

- NW 1/4, Section _____, T. 21 N., R. 52 E., M.D.B.M.
- NE 1/4, Section _____, T. 21 N., R. 52 E., M.D.B.M.
- SE 1/4, Section 5, T. 21 N., R. 52 E., M.D.B.M.
- SW 1/4, Section _____, T. 21 N., R. 52 E., M.D.B.M.

in _____ County, State of Nevada.

Said claim is 1500 feet long by 600 feet wide along the surface and claims 1480 feet in an East direction and 20 feet in the opposite direction from the point of discovery at which this Notice of Location is posted together with 300 feet on each side of the point of discovery.

The work of location consisted of making the maps as provided in NRS 517.040.

Agent

Randall M. Robinson

BOOK 282 PAGE 114

OFFICIAL RECORDS

RECORDED AT THE REQUEST OF

Randall M. Robinson

95 APR 14 PM 1:37

EUREKA COUNTY NEVADA
M.N. REBAL/ATI, RECORDER

FILE NO. FEES 9.50

CERTIFICATE OF LOCATION
OF LODE MINING CLAIM

KNOW ALL MEN BY THESE PRESENTS, That the undersigned hereby certified that:

Randall M. Robinson

879 Glen Valley Dr.

Sparks, NV 89434

has located the WM # 234 Lode Mining claim on the 20th day of January, 1995 whose dimensions are 600 feet by 1500 feet. By this Declaration and such location, the above named locator(s) claim all veins, lodes, ledges, deposits and surface ground within the boundaries of said claim.

Said claim is distinctly marked on the ground so that its boundaries may be readily traced by four substantial posts or monuments, and is more particularly described as follows: Beginning at the NE Corner (Cor. No. 1), thence 600 feet to the SE Corner (Cor. 2), thence 1500 feet to the SW Corner (Cor 3), thence 600 feet to the NW Corner (Cor.4), thence 1500 feet to the Point of Beginning.

To the this claim to a Public Survey, the NE Corner (Cor. No. 1) of this claim lies approximately 7650 feet East and 5400 feet South from the Southwest Corner of Section 31, T. 21.5 N, R. 52 E, M.D.B.M.

This claim is located all or in part of the following quarter section(s):

NW 1/4, Section 8,	T. 21 N., R. 52 E., M.D.B.M.
NE 1/4, Section 8,	T. 21 N., R. 52 E., M.D.B.M.
SE 1/4, Section 8,	T. 21 N., R. 52 E., M.D.B.M.
SW 1/4, Section 8,	T. 21 N., R. 52 E., M.D.B.M.

in Eureka County, State of Nevada.

Said claim is 1500 feet long by 600 feet wide along the surface and claims 1480 feet in a West direction and 20 feet in the opposite direction from the point of discovery at which this Notice of Location is posted together with 300 feet on each side of the point of discovery.

The work of location consisted of making the maps as provided in NRS 517.040.

Agent

Randall M. Robinson

BOOK 282 PAGE 115

OFFICIAL RECORDS

RECORDED AT THE REQUEST OF

Randall M. Robinson

95 APR 14 PM 1:37

EUREKA COUNTY NEVADA
M.N. REBALLETI, RECORDER
FILE NO. FEES \$ 0.50

CERTIFICATE OF LOCATION
OF LODGE MINING CLAIM

KNOW ALL MEN BY THESE PRESENTS, That the undersigned hereby certified that:

Randall M. Robinson

879 Glen Valley Dr.

Sparks, NV 89434

has located the WM# 235 Lode Mining claim on the 20th day of January, 1995 whose dimensions are 600 feet by 1500 feet. By this Declaration and such location, the above named locator(s) claim all veins, lodes, ledges, deposits and surface ground within the boundaries of said claim.

Said claim is distinctly marked on the ground so that its boundaries may be readily traced by four substantial posts or monuments, and is more particularly described as follows: Beginning at the NE Corner (Cor. No. 1), thence 600 feet to the SE Corner (Cor. 2), thence 1500 feet to the SW Corner (Cor 3), thence 600 feet to the NW Corner (Cor.4), thence 1500 feet to the Point of Beginning.

To tie this claim to a Public Survey, the NE Corner (Cor. No. 1) of this claim lies approximately 9150 feet East and 5400 feet South from the Southwest Corner of Section 31, T. 21.5 N, R. 52 E, M.D.B.M.

This claim is located all or in part of the following quarter section(s):

- NW 1/4, Section 8, T. 21 N, R. 52 E, M.D.B.M.
- NE 1/4, Section 8, T. 21 N, R. 52 E, M.D.B.M.
- SE 1/4, Section 8, T. 21 N, R. 52 E, M.D.B.M.
- SW 1/4, Section 8, T. 21 N, R. 52 E, M.D.B.M.

in Eureka County, State of Nevada.

Said claim is 1500 feet long by 600 feet wide along the surface and claims 1480 feet in an East direction and 20 feet in the opposite direction from the point of discovery at which this Notice of Location is posted together with 300 feet on each side of the point of discovery.

The work of location consisted of making the maps as provided in NRS 517.040.

Agent

Randall M. Robinson

BOOK 282 PAGE 116

OFFICIAL RECORDS

RECORDED AT THE REQUEST OF

Randall M. Robinson

95 APR 14 PM 1:37

EUREKA COUNTY NEVADA

M.N. REBALCATE, RECORDER

FILE NO. FEES \$9.50

CERTIFICATE OF LOCATION
OF LODE MINING CLAIM

KNOW ALL MEN BY THESE PRESENTS, That the undersigned hereby certified that:

Randall M. Robinson

879 Glen Valley Dr.

Sparks, NV 89434

has located the WM # 236 Lode Mining claim on the 20th day of January, 1995 whose dimensions are 600 feet by 1500 feet. By this Declaration and such location, the above named locator(s) claim all veins, lodes, ledges, deposits and surface ground within the boundaries of said claim.

Said claim is distinctly marked on the ground so that its boundaries may be readily traced by four substantial posts or monuments, and is more particularly described as follows: Beginning at the NE Corner (Cor. No. 1), thence 600 feet to the SE Corner (Cor. 2), thence 1500 feet to the SW Corner (Cor 3), thence 600 feet to the NW Corner (Cor.4), thence 1500 feet to the Point of Beginning.

To tie this claim to a Public Survey, the NE Corner (Cor. No. 1) of this claim lies approximately 7650 feet East and 6000 feet South from the Southwest Corner of Section 31, T. 21.5 N, R. 52 E, M.D.B.M.

This claim is located all or in part of the following quarter section(s):

NW 1/4, Section 8, T. 21 N., R. 52 E., M.D.B.M.
NE 1/4, Section 8, T. 21 N., R. 52 E., M.D.B.M.
SE 1/4, Section 1/4, T. 21 N., R. 52 E., M.D.B.M.
SW 1/4, Section 1/4, T. 21 N., R. 52 E., M.D.B.M.

in Eureka County, State of Nevada.

Said claim is 1500 feet long by 600 feet wide along the surface and claims 1480 feet in a West direction and 20 feet in the opposite direction from the point of discovery at which this Notice of Location is posted together with 300 feet on each side of the point of discovery.

The work of location consisted of making the maps as provided in NRS 517.040.

Agent

Randall M. Robinson

BOOK 282 PAGE 117

OFFICIAL RECORDS

RECORDED AT THE REQUEST OF

Randall M. Robinson

95 APR 14 PM 1:37

EUREKA COUNTY NEVADA

M.N. REBAL EATI, RECORDER

FILE NO. FEES \$ 9.50

157577

CERTIFICATE OF LOCATION
OF LODGE MINING CLAIM

KNOW ALL MEN BY THESE PRESENTS, That the undersigned hereby certified that:

Randall M. Robinson

879 Glen Valley Dr.

Sparks, NV 89434

has located the WM# 237 Lode Mining claim on the 20th day of January, 1995 whose dimensions are 600 feet by 1500 feet. By this Declaration and such location, the above named locator(s) claim all veins, lodes, ledges, deposits and surface ground within the boundaries of said claim.

Said claim is distinctly marked on the ground so that its boundaries may be readily traced by four substantial posts or monuments, and is more particularly described as follows: Beginning at the NE Corner (Cor. No. 1), thence 600 feet to the SE Corner (Cor. 2), thence 1500 feet to the SW Corner (Cor 3), thence 600 feet to the NW Corner (Cor.4), thence 1500 feet to the Point of Beginning.

To tie this claim to a Public Survey, the NE Corner (Cor. No. 1) of this claim lies approximately 9150 feet East and 8000 feet South from the Southwest Corner of Section 31, T. 21.5 N, R. 52 E, M.D.B.M.

This claim is located all or in part of the following quarter section(s):

NW 1/4, Section 8, T. 21 N., R. 52 E., M.D.B.M.
NE 1/4, Section 8, T. 21 N., R. 52 E., M.D.B.M.
SE 1/4, Section 8, T. 21 N., R. 52 E., M.D.B.M.
SW 1/4, Section 8, T. 21 N., R. 52 E., M.D.B.M.

in Eureka County, State of Nevada.

Said claim is 1500 feet long by 600 feet wide along the surface and claims 1480 feet in an East direction and 20 feet in the opposite direction from the point of discovery at which this Notice of Location is posted together with 300 feet on each side of the point of discovery.

The work of location consisted of making the maps as provided in NRS 517.040.

Agent

Randall M. Robinson

BOOK 282 PAGE 118

OFFICIAL RECORDS

RECORDED AT THE REQUEST OF
Randall M. Robinson

95 APR 14 PM 1:38

EUREKA COUNTY NEVADA
M.N. REBAL EATL. RECORDER
FILE NO. 157577
FEES 9.50

BOOK 282 PAGE 118

CERTIFICATE OF LOCATION
OF LODE MINING CLAIM

KNOW ALL MEN BY THESE PRESENTS, That the undersigned hereby certified that:

Randall M. Robinson

879 Glen Valley Dr.

Sparks, NV 89434

has located the WM # 238 Lode Mining claim on the 20th day of January, 1995 whose dimensions are 600 feet by 1500 feet. By this Declaration and such location, the above named locator(s) claim all veins, lodes, ledges, deposits and surface ground within the boundaries of said claim.

Said claim is distinctly marked on the ground so that its boundaries may be readily traced by four substantial posts or monuments, and is more particularly described as follows: Beginning at the NE Corner (Cor. No. 1), thence 600 feet to the SE Corner (Cor. 2), thence 1500 feet to the SW Corner (Cor 3), thence 600 feet to the NW Corner (Cor.4), thence 1500 feet to the Point of Beginning.

To tie this claim to a Public Survey, the NE Corner (Cor. No. 1) of this claim lies approximately 7650 feet East and 600 feet South from the Southwest Corner of Section 31, T. 21.5N, R. 52E, M.D.B.M.

This claim is located all or in part of the following quarter section(s):

- NW 1/4, Section 8, T. 21 N., R. 52 E., M.D.B.M.
- NE 1/4, Section 8, T. 21 N., R. 52 E., M.D.B.M.
- SE 1/4, Section 8, T. 21 N., R. 52 E., M.D.B.M.
- SW 1/4, Section 8, T. 21 N., R. 52 E., M.D.B.M.

in Eureka County, State of Nevada.

Said claim is 1500 feet long by 600 feet wide along the surface and claims 1480 feet in a West direction and 20 feet in the opposite direction from the point of discovery at which this Notice of Location is posted together with 300 feet on each side of the point of discovery.

The work of location consisted of making the maps as provided in NRS 517.040.

Agent

Randall M. Robinson

BOOK 282 PAGE 119

OFFICIAL RECORDS

RECORDED AT THE REQUEST OF

Randall M. Robinson

95 APR 14 PM 1:38

EUREKA COUNTY NEVADA
M.N. REBAL/ATL. RECORDER
FILE NO. FEES \$9.50

157579

CERTIFICATE OF LOCATION
OF LODE MINING CLAIM

KNOW ALL MEN BY THESE PRESENTS, That the undersigned hereby certified that:

Randall M. Robinson

879 Glen Valley Dr.

Sparks, NV 89434

has located the WM# 259 Lode Mining claim on the 20th day of January, 1995 whose dimensions are 600 feet by 1500 feet. By this Declaration and such location, the above named locator(s) claim all veins, lodes, ledges, deposits and surface ground within the boundaries of said claim.

Said claim is distinctly marked on the ground so that its boundaries may be readily traced by four substantial posts or monuments, and is more particularly described as follows: Beginning at the NE Corner (Cor. No. 1), thence 600 feet to the SE Corner (Cor. 2), thence 1500 feet to the SW Corner (Cor 3), thence 600 feet to the NW Corner (Cor.4), thence 1500 feet to the Point of Beginning.

To tie this claim to a Public Survey, the NE Corner (Cor. No. 1) of this claim lies approximately 9150 feet East and 6600 feet South from the Southwest Corner of Section 31, T. 21.5 N, R. 52 E, M.D.B.M.

This claim is located all or in part of the following quarter section(s):

NW 1/4, Section 8, T. 21 N., R. 52 E., M.D.B.M.
NE 1/4, Section 8, T. 21 N., R. 52 E., M.D.B.M.
SE 1/4, Section 8, T. 21 N., R. 52 E., M.D.B.M.
SW 1/4, Section 8, T. 21 N., R. 52 E., M.D.B.M.

in Eureka County, State of Nevada.

Said claim is 1500 feet long by 600 feet wide along the surface and claims 1480 feet in an East direction and 20 feet in the opposite direction from the point of discovery at which this Notice of Location is posted together with 300 feet on each side of the point of discovery.

The work of location consisted of making the maps as provided in NRS 517.040.

Agent

Randall M. Robinson

BOOK 282 PAGE 180

OFFICIAL RECORDS

RECORDED AT THE REQUEST OF

Randall M. Robinson

95 APR 14 PM 1:38

EUREKA COUNTY NEVADA
M.N. REBALLETI, RECORDER

FEES \$9.50

157579

BOOK 282 PAGE 120

CERTIFICATE OF LOCATION OF LODE MINING CLAIM

KNOW ALL MEN BY THESE PRESENTS, That the undersigned hereby certified that:

Randall M. Robinson

879 Glen Valley Dr.

Sparks, NV 89434

has located the WM # 240 Lode Mining claim on the 20th day of January, 1995 whose dimensions are 600 feet by 1500 feet. By this Declaration and such location, the above named locator(s) claim all veins, lodes, ledges, deposits and surface ground within the boundaries of said claim.

Said claim is distinctly marked on the ground so that its boundaries may be readily traced by four substantial posts or monuments, and is more particularly described as follows: Beginning at the NE Corner (Cor. No. 1), thence 600 feet to the SE Corner (Cor. 2), thence 1500 feet to the SW Corner (Cor 3), thence 600 feet to the NW Corner (Cor.4), thence 1500 feet to the Point of Beginning.

To tie this claim to a Public Survey, the NE Corner (Cor. No. 1) of this claim lies approximately 7650 feet East and 3200 feet South from the Southwest Corner of Section 31, T. 21.5 N, R. 52 E, M.D.B.M.

This claim is located all or in part of the following quarter section(s):
NW 1/4, Section 8, T. 21 N., R. 52 E., M.D.B.M.
NE 1/4, Section 8, T. 21 N., R. 52 E., M.D.B.M.
SE 1/4, Section 8, T. 21 N., R. 52 E., M.D.B.M.
SW 1/4, Section 8, T. 21 N., R. 52 E., M.D.B.M.

in Eureka County, State of Nevada.

Said claim is 1500 feet long by 600 feet wide along the surface and claims 1480 feet in a West direction and 20 feet in the opposite direction from the point of discovery at which this Notice of Location is posted together with 300 feet on each side of the point of discovery.

The work of location consisted of making the maps as provided in NRS 517.040.

Agent

Randall M. Robinson

BOOK 282 PAGE 121

OFFICIAL RECORDS

RECORDED AT THE REQUEST OF

Randall M. Robinson

95 APR 14 PM 1:38

EUREKA COUNTY NEVADA
M.N. REBAL EATI, RECORDER

FILE NO. FEES \$2.50

CERTIFICATE OF LOCATION
OF LODE MINING CLAIM

KNOW ALL MEN BY THESE PRESENTS, That the undersigned hereby certified that:

Randall M. Robinson

879 Glen Valley Dr.

Sparks, NV 89434

has located the WM# 241 Lode Mining claim on the 20th day of January, 1995 whose dimensions are 600 feet by 1500 feet. By this Declaration and such location, the above named locator(s) claim all veins, lodes, ledges, deposits and surface ground within the boundaries of said claim.

Said claim is distinctly marked on the ground so that its boundaries may be readily traced by four substantial posts or monuments, and is more particularly described as follows: Beginning at the NE Corner (Cor. No. 1), thence 600 feet to the SE Corner (Cor. 2), thence 1500 feet to the SW Corner (Cor 3), thence 600 feet to the NW Corner (Cor.4), thence 1500 feet to the Point of Beginning.

To tie this claim to a Public Survey, the NE Corner (Cor. No. 1) of this claim lies approximately 9150 feet East and 3200 feet South from the Southwest Corner of Section 31, T. 21.5 N. R. 52 E, M.D.B.M.

This claim is located all or in part of the following quarter section(s):

- NW 1/4, Section 8, T. 21 N., R. 52 E., M.D.B.M.
- NE 1/4, Section 8, T. 21 N., R. 52 E., M.D.B.M.
- SE 1/4, Section 8, T. 21 N., R. 52 E., M.D.B.M.
- SW 1/4, Section 8, T. 21 N., R. 52 E., M.D.B.M.

in Eureka County, State of Nevada.

Said claim is 1500 feet long by 600 feet wide along the surface and claims 1480 feet in an East direction and 20 feet in the opposite direction from the point of discovery at which this Notice of Location is posted together with 300 feet on each side of the point of discovery.

The work of location consisted of making the maps as provided in NRS 517.040.

Agent

Randall M. Robinson

BOOK 282 PAGE 122

157581

BOOK 282 PAGE 122

OFFICIAL RECORDS

RECORDED AT THE REQUEST OF

Randall M. Robinson

95 APR 14 PM 1:39

EUREKA COUNTY NEVADA

M.N. REBAL EATL. RECORDER

FEES 9.50

FILE NO.

CERTIFICATE OF LOCATION
OF LODGE MINING CLAIM

KNOW ALL MEN BY THESE PRESENTS, That the undersigned hereby certified that:

Randall M. Robinson

879 Glen Valley Dr.

Sparks, NV 89434

has located the WM# 242 Lode Mining claim on the 20th day of January, 1995 whose dimensions are 600 feet by 1500 feet. By this Declaration and such location, the above named locator(s) claim all veins, lodes, ledges, deposits and surface ground within the boundaries of said claim.

Said claim is distinctly marked on the ground so that its boundaries may be readily traced by four substantial posts or monuments, and is more particularly described as follows: Beginning at the NE Corner (Cor. No. 1), thence 600 feet to the SE Corner (Cor. 2), thence 1500 feet to the SW Corner (Cor 3), thence 600 feet to the NW Corner (Cor.4), thence 1500 feet to the Point of Beginning.

To tie this claim to a Public Survey, the NE Corner (Cor. No. 1) of this claim lies approximately 7650 feet East and 3800 feet South from the Southwest Corner of Section 31, T. 21.5 N., R. 52 E., M.D.B.M.

This claim is located all or in part of the following quarter section(s):

- NW 1/4, Section 8, T. 21 N., R. 52 E., M.D.B.M.
- NE 1/4, Section 8, T. 21 N., R. 52 E., M.D.B.M.
- SE 1/4, Section 8, T. 21 N., R. 52 E., M.D.B.M.
- SW 1/4, Section 8, T. 21 N., R. 52 E., M.D.B.M.

in Eureka County, State of Nevada.

Said claim is 1500 feet long by 600 feet wide along the surface and claims 1480 feet in a West direction and 20 feet in the opposite direction from the point of discovery at which this Notice of Location is posted together with 300 feet on each side of the point of discovery.

The work of location consisted of making the maps as provided in NRS 517.040.

Agent

Randall M. Robinson

BOOK 282 PAGE 123

OFFICIAL RECORDS

RECORDED AT THE REQUEST OF

Randall M. Robinson

95 APR 14 PM 1:40

EUREKA COUNTY NEVADA

M.N. REBALANCE RECORDER

FEES \$9.50

CERTIFICATE OF LOCATION
OF LODE MINING CLAIM

KNOW ALL MEN BY THESE PRESENTS, That the undersigned hereby certified that:

Randall M. Robinson

879 Glen Valley Dr.

Sparks, NV 89434

has located the WM# 245 Lode Mining claim on the 20th day of January, 1995 whose dimensions are 600 feet by 1500 feet. By this Declaration and such location, the above named locator(s) claim all veins, lodes, ledges, deposits and surface ground within the boundaries of said claim.

Said claim is distinctly marked on the ground so that its boundaries may be readily traced by four substantial posts or monuments, and is more particularly described as follows: Beginning at the NE Corner (Cor. No. 1), thence 600 feet to the SE Corner (Cor. 2), thence 1500 feet to the SW Corner (Cor 3), thence 600 feet to the NW Corner (Cor.4), thence 1500 feet to the Point of Beginning.

To the this claim to a Public Survey, the NE Corner (Cor. No. 1) of this claim lies approximately 9150 feet East and 3800 feet South from the Southwest Corner of Section 31, T. 21.5 N, R. 52 E, M.D.B.M.

This claim is located all or in part of the following quarter section(s):

NW 1/4, Section 8, T. 21 N., R. 52 E., M.D.B.M.
NE 1/4, Section 8, T. 21 N., R. 52 E., M.D.B.M.
SE 1/4, Section 8, T. 21 N., R. 52 E., M.D.B.M.
SW 1/4, Section 8, T. 21 N., R. 52 E., M.D.B.M.

in Eureka County, State of Nevada.

Said claim is 1500 feet long by 600 feet wide along the surface and claims 1480 feet in an East direction and 20 feet in the opposite direction from the point of discovery at which this Notice of Location is posted together with 300 feet on each side of the point of discovery.

The work of location consisted of making the maps as provided in NRS 517.040.

BOOK 282 PAGE 124

OFFICIAL RECORDS

RECORDED AT THE REQUEST OF

Randall M. Robinson

95 APR 14 PM 1:40

EUREKA COUNTY NEVADA

M.N. REBALCATE, RECORDER

FILE NO. FEES 9.50

Agent

[Signature]

CERTIFICATE OF LOCATION
OF LODE MINING CLAIM

KNOW ALL MEN BY THESE PRESENTS, That the undersigned hereby certified that:

Randall M. Robinson

879 Glen Valley Dr.

Sparks, NV 89434

has located the WM # 244 Lode Mining claim on the 20th day of January, 1995 whose dimensions are 600 feet by 1500 feet. By this Declaration and such location, the above named locator(s) claim all veins, lodes, ledges, deposits and surface ground within the boundaries of said claim.

Said claim is distinctly marked on the ground so that its boundaries may be readily traced by four substantial posts or monuments, and is more particularly described as follows: Beginning at the NE Corner (Cor. No. 1), thence 600 feet to the SE Corner (Cor. 2), thence 1500 feet to the SW Corner (Cor 3), thence 600 feet to the NW Corner (Cor.4), thence 1500 feet to the Point of Beginning.

To tie this claim to a Public Survey, the NE Corner (Cor. No. 1) of this claim lies approximately 7650 feet East and 8400 feet South from the Southwest Corner of Section 31, T. 21.5 N, R. 52 E, M.D.B.M.

This claim is located all or in part of the following quarter section(s):

NW 1/4, Section 8, T. 21 N, R. 52 E, M.D.B.M.
NE 1/4, Section 8, T. 21 N, R. 52 E, M.D.B.M.
SE 1/4, Section 8, T. 21 N, R. 52 E, M.D.B.M.
SW 1/4, Section 8, T. 21 N, R. 52 E, M.D.B.M.

in Eureka County, State of Nevada.

Said claim is 1500 feet long by 600 feet wide along the surface and claims 1480 feet in a West direction and 20 feet in the opposite direction from the point of discovery at which this Notice of Location is posted together with 300 feet on each side of the point of discovery.

The work of location consisted of making the maps as provided in NRS 517.040.

Agent

Randall M. Robinson

BOOK 282 PAGE 135

OFFICIAL RECORDS

RECORDED AT THE REQUEST OF

Randall M. Robinson

95 APR 14 PM 1:40

EUREKA COUNTY NEVADA
M.N. REBAL EATL. RECORDER

FEES \$9.50

CERTIFICATE OF LOCATION
OF LODE MINING CLAIM

KNOW ALL MEN BY THESE PRESENTS, That the undersigned hereby certified that:

Randall M. Robinson

879 Glen Valley Dr.

Sparks, NV 89434

has located the WM# 245 Lode Mining claim on the 20th day of January, 1995 whose dimensions are 600 feet by 1500 feet. By this Declaration and such location, the above named locator(s) claim all veins, lodes, ledges, deposits and surface ground within the boundaries of said claim.

Said claim is distinctly marked on the ground so that its boundaries may be readily traced by four substantial posts or monuments, and is more particularly described as follows: Beginning at the NE Corner (Cor. No. 1), thence 600 feet to the SE Corner (Cor. 2), thence 1500 feet to the SW Corner (Cor 3), thence 600 feet to the NW Corner (Cor.4), thence 1500 feet to the Point of Beginning.

To the this claim to a Public Survey, the NE Corner (Cor. No. 1) of this claim lies approximately 9150 feet East and 8400 feet South from the Southwest Corner of Section 31, T. 21.5 N, R. 52 E, M.D.B.M.

This claim is located all or in part of the following quarter section(s):

NW 1/4, Section _____, T. 21 N., R. 52 E., M.D.B.M.
NE 1/4, Section _____, T. 21 N., R. 52 E., M.D.B.M.
SE 1/4, Section _____, T. 21 N., R. 52 E., M.D.B.M.
SW 1/4, Section _____, T. 21 N., R. 52 E., M.D.B.M.

in _____ Eureka County, State of Nevada.

Said claim is 1500 feet long by 600 feet wide along the surface and claims 1480 feet in an East direction and 20 feet in the opposite direction from the point of discovery at which this Notice of Location is posted together with 300 feet on each side of the point of discovery.

The work of location consisted of making the maps as provided in NRS 517.040.

Agent

Randall M. Robinson

BOOK 282 PAGE 126

OFFICIAL RECORDS

RECORDED AT THE REQUEST OF
Randall M. Robinson

95 APR 14 PM 1:40

EUREKA COUNTY NEVADA
M.N. REBALANCE, RECORDER
FILE NO. _____
FEES 9.50

CERTIFICATE OF LOCATION
OF LODE MINING CLAIM

KNOW ALL MEN BY THESE PRESENTS, That the undersigned hereby certified that:

Randall M. Robinson

879 Glen Valley Dr.

Sparks, NV 89434

has located the WM # 246 Lode Mining claim on the 20th day of January, 1995 whose dimensions are 600 feet by 1500 feet. By this Declaration and such location, the above named locator(s) claim all veins, lodes, ledges, deposits and surface ground within the boundaries of said claim.

Said claim is distinctly marked on the ground so that its boundaries may be readily traced by four substantial posts or monuments, and is more particularly described as follows: Beginning at the NE Corner (Cor. No. 1), thence 600 feet to the SE Corner (Cor. 2), thence 1500 feet to the SW Corner (Cor 3), thence 600 feet to the NW Corner (Cor.4), thence 1500 feet to the Point of Beginning.

To tie this claim to a Public Survey, the NE Corner (Cor. No. 1) of this claim lies approximately 7650 feet East and 9000 feet South from the Southwest Corner of Section 31, T. 21.5 N, R. 52 E, M.D.B.M.

This claim is located all or in part of the following quarter section(s):

NW 1/4, Section	, T. 21	N, R. 52	E, M.D.B.M.
NE 1/4, Section	, T. 21	N, R. 52	E, M.D.B.M.
SE 1/4, Section	, T. 21	N, R. 52	E, M.D.B.M.
SW 1/4, Section	, T. 21	N, R. 52	E, M.D.B.M.

in Eureka County, State of Nevada.

Said claim is 1500 feet long by 600 feet wide along the surface and claims 1480 feet in a West direction and 20 feet in the opposite direction from the point of discovery at which this Notice of Location is posted together with 300 feet on each side of the point of discovery.

The work of location consisted of making the maps as provided in NRS 517.040.

Agent

Randall M. Robinson

BOOK 282 PAGE 127

157586

BOOK 282
PAGE 127
OFFICIAL RECORDS
RECORDED AT THE REQUEST OF
Randall M. Robinson
95 APR 14 PM 1:41
EUREKA COUNTY NEVADA
M.N. REBAL EATI, RECORDER
FILE NO.
FEES 9.50

157587

CERTIFICATE OF LOCATION
OF LOPE MINING CLAIM

KNOW ALL MEN BY THESE PRESENTS, That the undersigned hereby certified that:

Randall M. Robinson

879 Glen Valley Dr.

Sparks, NV 89434

has located the WM# 247 Lode Mining claim on the 20th day of January, 1995 whose dimensions are 600 feet by 1500 feet. By this Declaration and such location, the above named locator(s) claim all veins, lodes, ledges, deposits and surface ground within the boundaries of said claim.

Said claim is distinctly marked on the ground so that its boundaries may be readily traced by four substantial posts or monuments, and is more particularly described as follows: Beginning at the NE Corner (Cor. No. 1), thence 600 feet to the SE Corner (Cor. 2), thence 1500 feet to the SW Corner (Cor 3), thence 600 feet to the NW Corner (Cor.4), thence 1500 feet to the Point of Beginning.

To tie this claim to a Public Survey, the NE Corner (Cor. No. 1) of this claim lies approximately 9150 feet East and 9000 feet South from the Southwest Corner of Section 31, T. 21.5 N, R. 52 E, M.D.B.M.

This claim is located all or in part of the following quarter section(s):

NW 1/4, Section _____, T. 21 N, R. 52 E, M.D.B.M.
NE 1/4, Section _____, T. 21 N, R. 52 E, M.D.B.M.
SE 1/4, Section 8 _____, T. 21 N, R. 52 E, M.D.B.M.
SW 1/4, Section _____, T. 21 N, R. 52 E, M.D.B.M.

in _____ County, State of Nevada.

Said claim is 1500 feet long by 600 feet wide along the surface and claims 1480 feet in an East direction and 20 feet in the opposite direction from the point of discovery at which this Notice of Location is posted together with 300 feet on each side of the point of discovery.

The work of location consisted of making the maps as provided in NRS 517.040.

Agent

Randall M. Robinson

BOOK 282 PAGE 128

OFFICIAL RECORDS

RECORDED AT THE REQUEST OF
Randall M. Robinson

95 APR 14 PM 1:41

EUREKA COUNTY NEVADA
M.N. REBALLET, RECORDER
FILE NO. 157587
FEES \$50

BOOK 282 PAGE 128

CERTIFICATE OF LOCATION
OF LODE MINING CLAIM

KNOW ALL MEN BY THESE PRESENTS, That the undersigned hereby certified that:

Randall M. Robinson

879 Glen Valley Dr.

Sparks, NV 89434

has located the WM # 248 Lode Mining claim on the 20th day of January, 1995 whose dimensions are 600 feet by 1500 feet. By this Declaration and such location, the above named locator(s) claim all veins, lodes, ledges, deposits and surface ground within the boundaries of said claim.

Said claim is distinctly marked on the ground so that its boundaries may be readily traced by four substantial posts or monuments, and is more particularly described as follows: Beginning at the NE Corner (Cor. No. 1), thence 600 feet to the SE Corner (Cor. 2), thence 1500 feet to the SW Corner (Cor 3), thence 600 feet to the NW Corner (Cor.4), thence 1500 feet to the Point of Beginning.

To the this claim to a Public Survey, the NE Corner (Cor. No. 1) of this claim lies approximately 7650 feet East and 9600 feet South from the Southwest Corner of Section 31, T. 21.5 N, R. 52 E, M.D.B.M.

This claim is located all or in part of the following quarter section(s):

NW 1/4, Section	T. 21	N, R. 52	E, M.D.B.M.
NE 1/4, Section	T. 21	N, R. 52	E, M.D.B.M.
SE 1/4, Section	T. 21	N, R. 52	E, M.D.B.M.
SW 1/4, Section	T. 21	N, R. 52	E, M.D.B.M.

in Eureka County, State of Nevada.

Said claim is 1500 feet long by 600 feet wide along the surface and claims 1480 feet in a West direction and 20 feet in the opposite direction from the point of discovery at which this Notice of Location is posted together with 300 feet on each side of the point of discovery.

The work of location consisted of making the maps as provided in NRS 517.040.

Agent

Randall M. Robinson

BOOK 282 PAGE 129

OFFICIAL RECORDS

RECORDED AT THE REQUEST OF

Randall M. Robinson

95 APR 14 PM 1:41

EUREKA COUNTY NEVADA

M.N. REBALANCE RECORDER

FILE NO.

FEES \$9.50

CERTIFICATE OF LOCATION
OF LODE MINING CLAIM

KNOW ALL MEN BY THESE PRESENTS, That the undersigned hereby certified that:

Randall M. Robinson

879 Glen Valley Dr.

Sparks, NV 89434

has located the WM# 249 Lode Mining claim on the 20th day of January, 1995 whose dimensions are 600 feet by 1500 feet. By this Declaration and such location, the above named locator(s) claim all veins, lodes, ledges, deposits and surface ground within the boundaries of said claim.

Said claim is distinctly marked on the ground so that its boundaries may be readily traced by four substantial posts or monuments, and is more particularly described as follows: Beginning at the NE Corner (Cor. No. 1), thence 600 feet to the SE Corner (Cor. 2), thence 1500 feet to the SW Corner (Cor 3), thence 600 feet to the NW Corner (Cor.4), thence 1500 feet to the Point of Beginning.

To tie this claim to a Public Survey, the NE Corner (Cor. No. 1) of this claim lies approximately 9150 feet East and 9600 feet South from the Southwest Corner of Section 31, T. 21.5 N., R. 52 E., M.D.B.M.

This claim is located all or in part of the following quarter section(s):

- NW 1/4, Section _____, T. 21 N., R. 52 E., M.D.B.M.
- NE 1/4, Section _____, T. 21 N., R. 52 E., M.D.B.M.
- SE 1/4, Section 8 _____, T. 21 N., R. 52 E., M.D.B.M.
- SW 1/4, Section _____, T. 21 N., R. 52 E., M.D.B.M.

in _____ County, State of Nevada.

Said claim is 1500 feet long by 600 feet wide along the surface and claims 1480 feet in an East direction and 20 feet in the opposite direction from the point of discovery at which this Notice of Location is posted together with 300 feet on each side of the point of discovery.

The work of location consisted of making the maps as provided in NRS 517.040.

Agent

Randall M. Robinson

BOOK 282 PAGE 130

OFFICIAL RECORDS
RECORDED AT THE REQUEST OF

Randall M. Robinson

95 APR 14 PM 1:41

EUREKA COUNTY NEVADA
M.N. REBAL. RECORDED

157589

FEES 9.50

BOOK 282 PAGE 130

CERTIFICATE OF LOCATION
OF LODE MINING CLAIM

KNOW ALL MEN BY THESE PRESENTS, That the undersigned hereby certified that:

Randall M. Robinson

879 Glen Valley Dr.

Sparks, NV 89434

has located the WM # 250 Lode Mining claim on the 20th day of January, 1995 whose dimensions are 600 feet by 1500 feet. By this Declaration and such location, the above named locator(s) claim all veins, lodes, ledges, deposits and surface ground within the boundaries of said claim.

Said claim is distinctly marked on the ground so that its boundaries may be readily traced by four substantial posts or monuments, and is more particularly described as follows: Beginning at the NE Corner (Cor. No. 1), thence 600 feet to the SE Corner (Cor. 2), thence 1500 feet to the SW Corner (Cor 3), thence 600 feet to the NW Corner (Cor.4), thence 1500 feet to the Point of Beginning.

To tie this claim to a Public Survey, the NE Corner (Cor. No. 1) of this claim lies approximately 7650 feet East and 10200 feet South from the Southwest Corner of Section 31, T. 21.5N, R. 52E, M.D.B.M.

This claim is located all or in part of the following quarter section(s):

NW 1/4, Section 17, T. 21 N, R. 52 E, M.D.B.M.
NE 1/4, Section 17, T. 21 N, R. 52 E, M.D.B.M.
SE 1/4, Section 8, T. 21 N, R. 52 E, M.D.B.M.
SW 1/4, Section 8, T. 21 N, R. 52 E, M.D.B.M.

in Eureka County, State of Nevada.

Said claim is 1500 feet long by 600 feet wide along the surface and claims 1480 feet in a West direction and 20 feet in the opposite direction from the point of discovery at which this Notice of Location is posted together with 300 feet on each side of the point of discovery.

The work of location consisted of making the maps as provided in NRS 517.040.

Agent

Randall M. Robinson

BOOK 282 PAGE 131
OFFICIAL RECORDS
RECORDED AT THE REQUEST OF
Randall M. Robinson
95 APR 14 PM 1:41
EUREKA COUNTY NEVADA
M.N. REBAL EATL. RECORDER
FILE NO. FEES 9.50
157590

BOOK 282 PAGE 131

CERTIFICATE OF LOCATION
OF LODE MINING CLAIM

KNOW ALL MEN BY THESE PRESENTS, That the undersigned hereby certified that:

Randall M. Robinson

879 Glen Valley Dr.

Sparks, NV 89434

has located the WM# 251 Lode Mining claim on the 20th day of January, 1995 whose dimensions are 600 feet by 1500 feet. By this Declaration and such location, the above named locator(s) claim all veins, lodes, ledges, deposits and surface ground within the boundaries of said claim.

Said claim is distinctly marked on the ground so that its boundaries may be readily traced by four substantial posts or monuments, and is more particularly described as follows: Beginning at the NE Corner (Cor. No. 1), thence 600 feet to the SE Corner (Cor. 2), thence 1500 feet to the SW Corner (Cor 3), thence 600 feet to the NW Corner (Cor.4), thence 1500 feet to the Point of Beginning.

To tie this claim to a Public Survey, the NE Corner (Cor. No. 1) of this claim lies approximately 9150 feet East and 10200 feet South from the Southwest Corner of Section 31, T. 21.5 N, R. 52 E, M.D.B.M.

This claim is located all or in part of the following quarter section(s):

- NW 1/4, Section 17, T. 21 N, R. 52 E, M.D.B.M.
- NE 1/4, Section 17, T. 21 N, R. 52 E, M.D.B.M.
- SE 1/4, Section 8, T. 21 N, R. 52 E, M.D.B.M.
- SW 1/4, Section 8, T. 21 N, R. 52 E, M.D.B.M.

in Eureka County, State of Nevada.

Said claim is 1500 feet long by 600 feet wide along the surface and claims 1480 feet in an East direction and 20 feet in the opposite direction from the point of discovery at which this Notice of Location is posted together with 300 feet on each side of the point of discovery.

The work of location consisted of making the maps as provided in NRS 517.040.

Agent

Randall M. Robinson

BOOK 282 PAGE 132

OFFICIAL RECORDS

RECORDED AT THE REQUEST OF

Randall M. Robinson

95 APR 14 PM 1:41

EUREKA COUNTY NEVADA
M.N. REBAL/EAII, RECORDER
FILE NO.

FEES \$9.50

CERTIFICATE OF LOCATION
OF LODE MINING CLAIM

KNOW ALL MEN BY THESE PRESENTS, That the undersigned hereby certified that:

Randall M. Robinson

879 Glen Valley Dr.

Sparks, NV 89434

has located the WM # 252 Lode Mining claim on the 20th day of January, 1995 whose dimensions are 600 feet by 1500 feet. By this Declaration and such location, the above named locator(s) claim all veins, lodes, ledges, deposits and surface ground within the boundaries of said claim.

Said claim is distinctly marked on the ground so that its boundaries may be readily traced by four substantial posts or monuments, and is more particularly described as follows:
Beginning at the NE Corner (Cor. No. 1), thence 600 feet to the SE Corner (Cor. 2), thence 1500 feet to the SW Corner (Cor 3), thence 600 feet to the NW Corner (Cor.4), thence 1500 feet to the Point of Beginning.

To tie this claim to a Public Survey, the NE Corner (Cor. No. 1) of this claim lies approximately 7650 feet East and 10800 feet South from the Southwest Corner of Section 31, T. 21.5 N, R. 52 E, M.D.B.M.

This claim is located all or in part of the following quarter section(s):

- NW 1/4, Section 17, T. 21 N, R. 52 E, M.D.B.M.
- NE 1/4, Section 17, T. 21 N, R. 52 E, M.D.B.M.
- SE 1/4, Section 17, T. 21 N, R. 52 E, M.D.B.M.
- SW 1/4, Section 17, T. 21 N, R. 52 E, M.D.B.M.

in Eureka County, State of Nevada.

Said claim is 1500 feet long by 600 feet wide along the surface and claims 1480 feet in a West direction and 20 feet in the opposite direction from the point of discovery at which this Notice of Location is posted together with 300 feet on each side of the point of discovery.

The work of location consisted of making the maps as provided in NRS 517.040.

Agent

Randall M. Robinson

BOOK 282 PAGE 133

OFFICIAL RECORDS

RECORDED AT THE REQUEST OF

Randall M. Robinson

95 APR 14 PM 1:41

EUREKA COUNTY NEVADA
M.N. REBAL EATL. RECORDER

FEES \$9.50

CERTIFICATE OF LOCATION
OF LODE MINING CLAIM

KNOW ALL MEN BY THESE PRESENTS, That the undersigned hereby certified that:

Randall M. Robinson

879 Glen Valley Dr.

Sparks, NV 89434

has located the WM# 253 Lode Mining claim on the 20th day of January, 1995 whose dimensions are 600 feet by 1500 feet. By this Declaration and such location, the above named locator(s) claim all veins, lodes, ledges, deposits and surface ground within the boundaries of said claim.

Said claim is distinctly marked on the ground so that its boundaries may be readily traced by four substantial posts or monuments, and is more particularly described as follows: Beginning at the NE Corner (Cor. No. 1), thence 600 feet to the SE Corner (Cor. 2), thence 1500 feet to the SW Corner (Cor 3), thence 600 feet to the NW Corner (Cor.4), thence 1500 feet to the Point of Beginning.

To tie this claim to a Public Survey, the NE Corner (Cor. No. 1) of this claim lies approximately 9150 feet East and 10800 feet South from the Southwest Corner of Section 31, T. 21.5 N, R. 52 E, M.D.B.M.

This claim is located all or in part of the following quarter section(s):

NW 1/4, Section 17, T. 21 N., R. 52 E., M.D.B.M.
NE 1/4, Section 17, T. 21 N., R. 52 E., M.D.B.M.
SE 1/4, Section 17, T. 21 N., R. 52 E., M.D.B.M.
SW 1/4, Section 17, T. 21 N., R. 52 E., M.D.B.M.

in Eureka County, State of Nevada.

Said claim is 1500 feet long by 600 feet wide along the surface and claims 1480 feet in an East direction and 20 feet in the opposite direction from the point of discovery at which this Notice of Location is posted together with 300 feet on each side of the point of discovery.

The work of location consisted of making the maps as provided in NRS 517.040.

Agent

Randall M. Robinson

BOOK 282 PAGE 134
OFFICIAL RECORDS
RECORDED AT THE REQUEST OF
Randall M. Robinson
95 APR 14 PM 1:41
EUREKA COUNTY NEVADA
M.M. REBAL EATL. RECORDER
FILE NO. FEES 9.50

CERTIFICATE OF LOCATION
OF LODE MINING CLAIM

KNOW ALL MEN BY THESE PRESENTS, That the undersigned hereby certified that:

Randall M. Robinson

879 Glen Valley Dr.

Sparks, NV 89434

has located the WM # 254 Lode Mining claim on the 20th day of January, 1995 whose dimensions are 600 feet by 1500 feet. By this Declaration and such location, the above named locator(s) claim all veins, lodes, ledges, deposits and surface ground within the boundaries of said claim.

Said claim is distinctly marked on the ground so that its boundaries may be readily traced by four substantial posts or monuments, and is more particularly described as follows: Beginning at the NE Corner (Cor. No. 1), thence 600 feet to the SE Corner (Cor. 2), thence 1500 feet to the SW Corner (Cor 3), thence 600 feet to the NW Corner (Cor.4), thence 1500 feet to the Point of Beginning.

To tie this claim to a Public Survey, the NE Corner (Cor. No. 1) of this claim lies approximately 7650 feet East and 11400 feet South from the Southwest Corner of Section 31, T. 21.5 N, R. 52 E, M.D.B.M.

This claim is located all or in part of the following quarter section(s):

NW 1/4, Section 17, T. 21 N, R. 52 E, M.D.B.M.
NE 1/4, Section 17, T. 21 N, R. 52 E, M.D.B.M.
SE 1/4, Section 17, T. 21 N, R. 52 E, M.D.B.M.
SW 1/4, Section 17, T. 21 N, R. 52 E, M.D.B.M.

in Eureka County, State of Nevada.

Said claim is 1500 feet long by 600 feet wide along the surface and claims 1480 feet in a West direction and 20 feet in the opposite direction from the point of discovery at which this Notice of Location is posted together with 300 feet on each side of the point of discovery.

The work of location consisted of making the maps as provided in NRS 517.040.

Agent

Randall M. Robinson

BOOK 282 PAGE 135
OFFICIAL RECORDS
RECORDED AT THE REQUEST OF
Randall M. Robinson
95 APR 14 PM 1:41
EUREKA COUNTY NEVADA
M.N. REBALLET, RECORDER
FILE NO. FEES \$9.50

CERTIFICATE OF LOCATION
OF LODGE MINING CLAIM

KNOW ALL MEN BY THESE PRESENTS, That the undersigned hereby certified that:

Randall M. Robinson

879 Glen Valley Dr.

Sparks, NV 89434

has located the WM# 255 Lode Mining claim on the 20th day of January, 1995 whose dimensions are 600 feet by 1500 feet. By this Declaration and such location, the above named locator(s) claim all veins, lodes, ledges, deposits and surface ground within the boundaries of said claim.

Said claim is distinctly marked on the ground so that its boundaries may be readily traced by four substantial posts or monuments, and is more particularly described as follows: Beginning at the NE Corner (Cor. No. 1), thence 600 feet to the SE Corner (Cor. 2), thence 1500 feet to the SW Corner (Cor 3), thence 600 feet to the NW Corner (Cor.4), thence 1500 feet to the Point of Beginning.

To tie this claim to a Public Survey, the NE Corner (Cor. No. 1) of this claim lies approximately 9150 feet East and 11400 feet South from the Southwest Corner of Section 31, T. 21S N., R. 52E, M.D.B.M.

This claim is located all or in part of the following quarter section(s):

NW 1/4, Section 17, T. 21 N., R. 52 E., M.D.B.M.
NE 1/4, Section 17, T. 21 N., R. 52 E., M.D.B.M.
SE 1/4, Section 17, T. 21 N., R. 52 E., M.D.B.M.
SW 1/4, Section 17, T. 21 N., R. 52 E., M.D.B.M.

in Eureka County, State of Nevada.

Said claim is 1500 feet long by 600 feet wide along the surface and claims 1480 feet in an East direction and 20 feet in the opposite direction from the point of discovery at which this Notice of Location is posted together with 300 feet on each side of the point of discovery.

The work of location consisted of making the maps as provided in NRS 517.040.

Agent

Randall M. Robinson

BOOK 282 PAGE 136

157595

BOOK 282 PAGE 136
OFFICIAL RECORDS
RECORDED AT THE REQUEST OF
Randall M. Robinson
95 APR 14 PM 1:42
EURKA COUNTY NEVADA
M.N. REBAL/EA/II, RECORDER
FILE NO. 157595
FEES 9.50

CERTIFICATE OF LOCATION
OF LODE MINING CLAIM

KNOW ALL MEN BY THESE PRESENTS, That the undersigned hereby certified that:

Randall M. Robinson

879 Glen Valley Dr.

Sparks, NV 89434

has located the WM # 256 Lode Mining claim on the 20th day of January, 1995 whose dimensions are 600 feet by 1500 feet. By this Declaration and such location, the above named locator(s) claim all veins, lodes, ledges, deposits and surface ground within the boundaries of said claim.

Said claim is distinctly marked on the ground so that its boundaries may be readily traced by four substantial posts or monuments, and is more particularly described as follows: Beginning at the NE Corner (Cor. No. 1), thence 600 feet to the SE Corner (Cor. 2), thence 1500 feet to the SW Corner (Cor 3), thence 600 feet to the NW Corner (Cor.4), thence 1500 feet to the Point of Beginning.

To tie this claim to a Public Survey, the NE Corner (Cor. No. 1) of this claim lies approximately 7650 feet East and 12000 feet South from the Southwest Corner of Section 31, T. 21.5N. R. 52E. M.D.B.M.

This claim is located all or in part of the following quarter section(s):

NW 1/4, Section 17, T. 21 N., R. 52 E., M.D.B.M.
NE 1/4, Section 17, T. 21 N., R. 52 E., M.D.B.M.
SE 1/4, Section _____, T. 21 N., R. 52 E., M.D.B.M.
SW 1/4, Section _____, T. 21 N., R. 52 E., M.D.B.M.

in _____ Eureka County, State of Nevada.

Said claim is 1500 feet long by 600 feet wide along the surface and claims 1480 feet in a West direction and 20 feet in the opposite direction from the point of discovery at which this Notice of Location is posted together with 300 feet on each side of the point of discovery.

The work of location consisted of making the maps as provided in NRS 517.040.

Agent

R. M. Robinson

BOOK 282 PAGE 137

OFFICIAL RECORDS

RECORDED AT THE REQUEST OF

Randall M. Robinson

95 APR 14 PM 1:46

EUREKA COUNTY NEVADA

M.N. REBALVALI, RECORDER

FILE NO.

FEES \$ 9.50

CERTIFICATE OF LOCATION OF LODE MINING CLAIM

KNOW ALL MEN BY THESE PRESENTS, That the undersigned hereby certified that:

Randall M. Robinson

879 Glen Valley Dr.

Sparks, NV 89434

has located the WM# 257 Lode Mining claim on the 20th day of January, 1995 whose dimensions are 600 feet by 1500 feet. By this Declaration and such location, the above named locator(s) claim all veins, lodes, ledges, deposits and surface ground within the boundaries of said claim.

Said claim is distinctly marked on the ground so that its boundaries may be readily traced by four substantial posts or monuments, and is more particularly described as follows: Beginning at the NE Corner (Cor. No. 1), thence 600 feet to the SE Corner (Cor. 2), thence 1500 feet to the SW Corner (Cor 3), thence 600 feet to the NW Corner (Cor.4), thence 1500 feet to the Point of Beginning.

To tie this claim to a Public Survey, the NE Corner (Cor. No. 1) of this claim lies approximately 9150 feet East and 12000 feet South from the Southwest Corner of Section 31, T. 21.5 N, R. 52 E, M.D.B.M.

This claim is located all or in part of the following quarter section(s):
NW 1/4, Section 17, T. 21 N, R. 52 E, M.D.B.M.
NE 1/4, Section 17, T. 21 N, R. 52 E, M.D.B.M.
SE 1/4, Section 17, T. 21 N, R. 52 E, M.D.B.M.
SW 1/4, Section 17, T. 21 N, R. 52 E, M.D.B.M.

in Eureka County, State of Nevada.

Said claim is 1500 feet long by 600 feet wide along the surface and claims 1480 feet in an East direction and 20 feet in the opposite direction from the point of discovery at which this Notice of Location is posted together with 300 feet on each side of the point of discovery.

The work of location consisted of making the maps as provided in NRS 517.040.

Agent

[Handwritten Signature]

BOOK 282 PAGE 138

OFFICIAL RECORDS

RECORDED AT THE REQUEST OF

Randall M. Robinson

95 APR 14 PM 1:47

EUREKA COUNTY NEVADA
M.N. REBALERTI, RECORDER
FILE NO. 157597
FEES 9.50

157598

CERTIFICATE OF LOCATION
OF LODE MINING CLAIM

KNOW ALL MEN BY THESE PRESENTS, That the undersigned hereby certified that:

Randall M. Robinson

879 Glen Valley Dr.

Sparks, NV 89434

has located the WM# 258 Lode Mining claim on the 20th day of January, 1995 whose dimensions are 600 feet by 1500 feet. By this Declaration and such location, the above named locator(s) claim all veins, lodes, ledges, deposits and surface ground within the boundaries of said claim.

Said claim is distinctly marked on the ground so that its boundaries may be readily traced by four substantial posts or monuments, and is more particularly described as follows: Beginning at the NE Corner (Cor. No. 1), thence 600 feet to the SE Corner (Cor. 2), thence 1500 feet to the SW Corner (Cor 3), thence 600 feet to the NW Corner (Cor.4), thence 1500 feet to the Point of Beginning.

To tie this claim to a Public Survey, the NE Corner (Cor. No. 1) of this claim lies approximately 7650 feet East, and 12600 feet South from the Southwest Corner of Section 31, T. 21.5N, R. 52E, M.D.B.M.

This claim is located all or in part of the following quarter section(s):

NW 1/4, Section 17, T. 21 N., R. 52 E., M.D.B.M.
NE 1/4, Section 17, T. 21 N., R. 52 E., M.D.B.M.
SE 1/4, Section 17, T. 21 N., R. 52 E., M.D.B.M.
SW 1/4, Section 17, T. 21 N., R. 52 E., M.D.B.M.

in Eureka County, State of Nevada.

Said claim is 1500 feet long by 600 feet wide along the surface and claims 1480 feet in a West direction and 20 feet in the opposite direction from the point of discovery at which this Notice of Location is posted together with 300 feet on each side of the point of discovery.

The work of location consisted of making the maps as provided in NRS 517.040.

Agent

Randall M. Robinson

BOOK 282 PAGE 139

OFFICIAL RECORDS

RECORDED AT THE REQUEST OF

Randall M. Robinson

95 APR 14 PM 1:47

EUREKA COUNTY NEVADA

M.N. REBALIATI, RECORDER

FILE NO.

FEES 9.50

BOOK 282 PAGE 139

157598

157599

CERTIFICATE OF LOCATION
OF LODGE MINING CLAIM

KNOW ALL MEN BY THESE PRESENTS, That the undersigned hereby certified that:

Randall M. Robinson

879 Glen Valley Dr.

Sparks, NV 89434

has located the WM# 259 Lode Mining claim on the 20th day of January, 1995 whose dimensions are 600 feet by 1500 feet. By this Declaration and such location, the above named locator(s) claim all veins, lodes, ledges, deposits and surface ground within the boundaries of said claim.

Said claim is distinctly marked on the ground so that its boundaries may be readily traced by four substantial posts or monuments, and is more particularly described as follows: Beginning at the NE Corner (Cor. No. 1), thence 600 feet to the SE Corner (Cor. 2), thence 1500 feet to the SW Corner (Cor 3), thence 600 feet to the NW Corner (Cor.4), thence 1500 feet to the Point of Beginning.

To tie this claim to a Public Survey, the NE Corner (Cor. No. 1) of this claim lies approximately 9150 feet East and 12600 feet South from the Southwest Corner of Section 31, T. 21.5 N, R. 52 E, M.D.B.M.

This claim is located all or in part of the following quarter section(s):

NW 1/4, Section 17,	T. 21 N., R. 52 E., M.D.B.M.
NE 1/4, Section 17,	T. 21 N., R. 52 E., M.D.B.M.
SE 1/4, Section 17,	T. 21 N., R. 52 E., M.D.B.M.
SW 1/4, Section 17,	T. 21 N., R. 52 E., M.D.B.M.

in Eureka County, State of Nevada.

Said claim is 1500 feet long by 600 feet wide along the surface and claims 1480 feet in an East direction and 20 feet in the opposite direction from the point of discovery at which this Notice of Location is posted together with 300 feet on each side of the point of discovery.

The work of location consisted of making the maps as provided in NRS 517.040.

Agent

Randall M. Robinson

BOOK 282 PAGE 140

OFFICIAL RECORDS

RECORDED AT THE REQUEST OF

Randall M. Robinson

95 APR 14 PM 1:47

EUREKA COUNTY NEVADA
M.N. REBAL EATI. RECORDER
FILE NO. FEES \$9.50

157599

BOOK 282 PAGE 140

CERTIFICATE OF LOCATION
OF LODGE MINING CLAIM

KNOW ALL MEN BY THESE PRESENTS, That the undersigned hereby certified that:

Randall M. Robinson

879 Glen Valley Dr.

Sparks, NV 89434

has located the WM # 260 Lode Mining claim on the 20th day of January, 1995 whose dimensions are 600 feet by 1500 feet. By this Declaration and such location, the above named locator(s) claim all veins, lodes, ledges, deposits and surface ground within the boundaries of said claim.

Said claim is distinctly marked on the ground so that its boundaries may be readily traced by four substantial posts or monuments, and is more particularly described as follows: Beginning at the NE Corner (Cor. No. 1), thence 600 feet to the SE Corner (Cor. 2), thence 1500 feet to the SW Corner (Cor 3), thence 600 feet to the NW Corner (Cor.4), thence 1500 feet to the Point of Beginning.

To tie this claim to a Public Survey, the NE Corner (Cor. No. 1) of this claim lies approximately 7650 feet East and 13290 feet South from the Southwest Corner of Section 31, T. 21.5 N. R. 52 E. M.D.B.M.

This claim is located all or in part of the following quarter section(s):

NW 1/4, Section 17, T. 21 N., R. 52 E., M.D.B.M.
NE 1/4, Section 17, T. 21 N., R. 52 E., M.D.B.M.
SE 1/4, Section 17, T. 21 N., R. 52 E., M.D.B.M.
SW 1/4, Section 17, T. 21 N., R. 52 E., M.D.B.M.

in Eureka County, State of Nevada.

Said claim is 1500 feet long by 600 feet wide along the surface and claims 1480 feet in a West direction and 20 feet in the opposite direction from the point of discovery at which this Notice of Location is posted together with 300 feet on each side of the point of discovery.

The work of location consisted of making the maps as provided in NRS 517.040.

Agent

Randall M. Robinson

BOOK 282 PAGE 141

157600

EUREKA COUNTY NEVADA
M.N. REBAL EATL. RECORDER
FILE NO. FEES \$9.50

BOOK 282 PAGE 141
OFFICIAL RECORDS
RECORDED AT THE REQUEST OF
Randall M. Robinson
95 APR 14 PM 1:47

CERTIFICATE OF LOCATION OF LOPE MINING CLAIM

KNOW ALL MEN BY THESE PRESENTS, That the undersigned hereby certified that:

Randall M. Robinson

879 Glen Valley Dr.

Sparks, NV 89434

has located the WM# 261 Lode Mining claim on the 20th day of January, 1995 whose dimensions are 600 feet by 1500 feet. By this Declaration and such location, the above named locator(s) claim all veins, lodes, ledges, deposits and surface ground within the boundaries of said claim.

Said claim is distinctly marked on the ground so that its boundaries may be readily traced by four substantial posts or monuments, and is more particularly described as follows: Beginning at the NE Corner (Cor. No. 1), thence 600 feet to the SE Corner (Cor. 2), thence 1500 feet to the SW Corner (Cor 3), thence 600 feet to the NW Corner (Cor.4), thence 1500 feet to the Point of Beginning.

To tie this claim to a Public Survey, the NE Corner (Cor. No. 1) of this claim lies approximately 9150 feet East and 13200 feet South from the Southwest Corner of Section 31, T. 21.5 N, R. 52 E, M.D.B.M.

This claim is located all or in part of the following quarter section(s):

- NW 1/4, Section 17, T. 21 N, R. 52 E, M.D.B.M.
- NE 1/4, Section 17, T. 21 N, R. 52 E, M.D.B.M.
- SE 1/4, Section 17, T. 21 N, R. 52 E, M.D.B.M.
- SW 1/4, Section 17, T. 21 N, R. 52 E, M.D.B.M.

in Eureka County, State of Nevada.

Said claim is 1500 feet long by 600 feet wide along the surface and claims 1480 feet in an East direction and 20 feet in the opposite direction from the point of discovery at which this Notice of Location is posted together with 300 feet on each side of the point of discovery.

The work of location consisted of making the maps as provided in NRS 517.040.

Agent

Randall M. Robinson

BOOK 282 PAGE 142
OFFICIAL RECORDS
RECORDED AT THE REQUEST OF
Randall M. Robinson
95 APR 14 PM 1:47

EUREKA COUNTY NEVADA
M.N. REBALCANTI, RECORDER
FILE NO. 157601
FEES 9.50

CERTIFICATE OF LOCATION
OF LODGE MINING CLAIM

KNOW ALL MEN BY THESE PRESENTS, That the undersigned hereby certified that:

Randall M. Robinson

879 Glen Valley Dr.

Sparks, NV 89434

has located the WM# 262 Lode Mining claim on the 20th day of January, 1995 whose dimensions are 600 feet by 1500 feet. By this Declaration and such location, the above named locator(s) claim all veins, lodes, ledges, deposits and surface ground within the boundaries of said claim.

Said claim is distinctly marked on the ground so that its boundaries may be readily traced by four substantial posts or monuments, and is more particularly described as follows: Beginning at the NE Corner (Cor. No. 1), thence 600 feet to the SE Corner (Cor. 2), thence 1500 feet to the SW Corner (Cor 3), thence 600 feet to the NW Corner (Cor.4), thence 1500 feet to the Point of Beginning.

To tie this claim to a Public Survey, the NE Corner (Cor. No. 1) of this claim lies approximately 7650 feet East and 13800 feet South from the Southwest Corner of Section 31, T. 21.5 N, R. 52 E, M.D.B.M.

This claim is located all or in part of the following quarter section(s):

- NW 1/4, Section _____, T. 21 N., R. 52 E., M.D.B.M.
- NE 1/4, Section _____, T. 21 N., R. 52 E., M.D.B.M.
- SE 1/4, Section _____, T. 21 N., R. 52 E., M.D.B.M.
- SW 1/4, Section _____, T. 21 N., R. 52 E., M.D.B.M.

in _____ Eureka County, State of Nevada.

Said claim is 1500 feet long by 600 feet wide along the surface and claims 1480 feet in a West direction and 20 feet in the opposite direction from the point of discovery at which this Notice of Location is posted together with 300 feet on each side of the point of discovery.

The work of location consisted of making the maps as provided in NRS 517.040.

Agent

Randall M. Robinson

BOOK 282 PAGE 143

157602

BOOK 282 PAGE 143
OFFICIAL RECORDS
RECORDED AT THE REQUEST OF
Randall M. Robinson
95 APR 14 PM 1:47

EUREKA COUNTY NEVADA
M.N. REBAL/ATI, RECORDER
FILE NO. _____
FEES 9.50

157603

CERTIFICATE OF LOCATION
OF LODGE MINING CLAIM

KNOW ALL MEN BY THESE PRESENTS, That the undersigned hereby certified that:

Randall M. Robinson

879 Glen Valley Dr.

Sparks, NV 89434

has located the WM# 263 Lode Mining claim on the 20th day of January, 1995 whose dimensions are 600 feet by 1500 feet. By this Declaration and such location, the above named locator(s) claim all veins, lodes, ledges, deposits and surface ground within the boundaries of said claim.

Said claim is distinctly marked on the ground so that its boundaries may be readily traced by four substantial posts or monuments, and is more particularly described as follows: Beginning at the NE Corner (Cor. No. 1), thence 600 feet to the SE Corner (Cor. 2), thence 1500 feet to the SW Corner (Cor 3), thence 600 feet to the NW Corner (Cor.4), thence 1500 feet to the Point of Beginning.

To tie this claim to a Public Survey, the NE Corner (Cor. No. 1) of this claim lies approximately 9150 feet East and 13800 feet South from the Southwest Corner of Section 31, T. 21.5N, R. 52E, M.D.B.M.

This claim is located all or in part of the following quarter section(s):


NW 1/4, Section , T. 21 N, R. 52 E, M.D.B.M.
NE 1/4, Section 17, T. 21 N, R. 52 E, M.D.B.M.
SE 1/4, Section 17, T. 21 N, R. 52 E, M.D.B.M.
SW 1/4, Section , T. 21 N, R. 52 E, M.D.B.M.

in Eureka County, State of Nevada.

Said claim is 1500 feet long by 600 feet wide along the surface and claims 1480 feet in an East direction and 20 feet in the opposite direction from the point of discovery at which this Notice of Location is posted together with 300 feet on each side of the point of discovery.

The work of location consisted of making the maps as provided in NRS 517.040.

Agent



BOOK 282 PAGE 144

BOOK 282 PAGE 144
OFFICIAL RECORDS
RECORDED AT THE REQUEST OF
Randall M. Robinson
95 APR 14 PM 1:47
EUREKA COUNTY NEVADA
M.N. REBALANCE RECORDER
FILE NO. 157603
FEES \$ 50

157604

CERTIFICATE OF LOCATION
OF LODGE MINING CLAIM

KNOW ALL MEN BY THESE PRESENTS, That the undersigned hereby certified that:

Randall M. Robinson

879 Glen Valley Dr.

Sparks, NV 89434

has located the WM # 264 Lode Mining claim on the 20th day of January, 1995 whose dimensions are 600 feet by 1500 feet. By this Declaration and such location, the above named locator(s) claim all veins, lodes, ledges, deposits and surface ground within the boundaries of said claim.

Said claim is distinctly marked on the ground so that its boundaries may be readily traced by four substantial posts or monuments, and is more particularly described as follows: Beginning at the NE Corner (Cor. No. 1), thence 600 feet to the SE Corner (Cor. 2), thence 1500 feet to the SW Corner (Cor 3), thence 600 feet to the NW Corner (Cor.4), thence 1500 feet to the Point of Beginning.

To tie this claim to a Public Survey, the NE Corner (Cor. No. 1) of this claim lies approximately 7650 feet East and 14400 feet South from the Southwest Corner of Section 31, T. 21.5 N, R. 52 E, M.D.B.M.

This claim is located all or in part of the following quarter section(s):
NW 1/4, Section _____, T. 21 N., R. 52 E., M.D.B.M.
NE 1/4, Section _____, T. 21 N., R. 52 E., M.D.B.M.
SE 1/4, Section _____, T. 21 N., R. 52 E., M.D.B.M.
SW 1/4, Section _____, T. 21 N., R. 52 E., M.D.B.M.

in _____ County, State of Nevada.

Said claim is 1500 feet long by 600 feet wide along the surface and claims 1480 feet in a West direction and 20 feet in the opposite direction from the point of discovery at which this Notice of Location is posted together with 300 feet on each side of the point of discovery.

The work of location consisted of making the maps as provided in NRS 517.040.

Agent

BOOK 282 PAGE 145

BOOK 282 PAGE 145
OFFICIAL RECORDS
RECORDED AT THE REQUEST OF
Randall M. Robinson
95 APR 14 PM 1:47
EUREKA COUNTY NEVADA
M.N. REBALERATI, RECORDER
FILE NO. 157604
FEES 9.50

CERTIFICATE OF LOCATION
OF LODE MINING CLAIM

KNOW ALL MEN BY THESE PRESENTS, That the undersigned hereby certified that:

Randall M. Robinson

879 Glen Valley Dr.

Sparks, NV 89434

has located the WM # 265 Lode Mining claim on the 20th day of January, 1995 whose dimensions are 600 feet by 1500 feet. By this Declaration and such location, the above named locator(s) claim all veins, lodes, ledges, deposits and surface ground within the boundaries of said claim.

Said claim is distinctly marked on the ground so that its boundaries may be readily traced by four substantial posts or monuments, and is more particularly described as follows: Beginning at the NE Corner (Cor. No. 1), thence 600 feet to the SE Corner (Cor. 2), thence 1500 feet to the SW Corner (Cor 3), thence 600 feet to the NW Corner (Cor.4), thence 1500 feet to the Point of Beginning.

To tie this claim to a Public Survey, the NE Corner (Cor. No. 1) of this claim lies approximately 9150 feet East and 14400 feet South from the Southwest Corner of Section 31, T. 21.5 N, R. 52 E, M.D.B.M.

This claim is located all or in part of the following quarter section(s):
NW 1/4, Section 21, T. 21 N, R. 52 E, M.D.B.M.
NE 1/4, Section 21, T. 21 N, R. 52 E, M.D.B.M.
SE 1/4, Section 17, T. 21 N, R. 52 E, M.D.B.M.
SW 1/4, Section 21, T. 21 N, R. 52 E, M.D.B.M.

in Eureka County, State of Nevada.

Said claim is 1500 feet long by 600 feet wide along the surface and claims 1480 feet in an East direction and 20 feet in the opposite direction from the point of discovery at which this Notice of Location is posted together with 300 feet on each side of the point of discovery.

The work of location consisted of making the maps as provided in NRS 517.040.

Agent

Randall M. Robinson

BOOK 282 PAGE 146

BOOK 282 PAGE 146
OFFICIAL RECORDS
RECORDED AT THE REQUEST OF
Randall M. Robinson
95 APR 14 PM 1:47

EUREKA COUNTY NEVADA
M.M. REBALCATTI, RECORDER
FILE NO. 157605
FEES 9.50

CERTIFICATE OF LOCATION
OF LODE MINING CLAIM

KNOW ALL MEN BY THESE PRESENTS, That the undersigned hereby certified that:

Randall M. Robinson

879 Glen Valley Dr.

Sparks, NV 89434

has located the WM# 266 Lode Mining claim on the 25th day of January, 1995 whose dimensions are 600 feet by 1500 feet. By this Declaration and such location, the above named locator(s) claim all veins, lodes, ledges, deposits and surface ground within the boundaries of said claim.

Said claim is distinctly marked on the ground so that its boundaries may be readily traced by four substantial posts or monuments, and is more particularly described as follows: Beginning at the NE Corner (Cor. No. 1), thence 600 feet to the SE Corner (Cor. 2), thence 1500 feet to the SW Corner (Cor 3), thence 600 feet to the NW Corner (Cor.4), thence 1500 feet to the Point of Beginning.

To the this claim to a Public Survey, the NE Corner (Cor. No. 1) of this claim lies approximately 7650 feet East and 15000 feet South from the Southwest Corner of Section 31, T. 21.5 N, R. 52 E, M.D.B.M.

This claim is located all or in part of the following quarter section(s):

- NW 1/4, Section _____, T. 21 N., R. 52 E., M.D.B.M.
- NE 1/4, Section _____, T. 21 N., R. 52 E., M.D.B.M.
- SE 1/4, Section 17, T. 21 N., R. 52 E., M.D.B.M.
- SW 1/4, Section 17, T. 21 N., R. 52 E., M.D.B.M.

Said claim is 1500 feet long by 600 feet wide along the surface and claims 1480 feet in a West direction and 20 feet in the opposite direction from the point of discovery at which this Notice of Location is posted together with 300 feet on each side of the point of discovery.

The work of location consisted of making the maps as provided in NRS 517.040.

Agent

Randall M. Robinson

BOOK 282 PAGE 147
OFFICIAL RECORDS
RECORDED AT THE REQUEST OF
Randall M. Robinson
95 APR 14 PM 1:48

EUREKA COUNTY NEVADA
M.N. REBAL EATI, RECORDER
FILE NO. 157606
FEES 9.50

BOOK 282 PAGE 147

CERTIFICATE OF LOCATION
OF LODE MINING CLAIM

KNOW ALL MEN BY THESE PRESENTS, That the undersigned hereby certified that:

Randall M. Robinson

879 Glen Valley Dr.

Sparks, NV 89434

has located the WM# 267 Lode Mining claim on the 25th day of January, 1995 whose dimensions are 600 feet by 1500 feet. By this Declaration and such location, the above named locator(s) claim all veins, lodes, ledges, deposits and surface ground within the boundaries of said claim.

Said claim is distinctly marked on the ground so that its boundaries may be readily traced by four substantial posts or monuments, and is more particularly described as follows: Beginning at the NE Corner (Cor. No. 1), thence 600 feet to the SE Corner (Cor. 2), thence 1500 feet to the SW Corner (Cor 3), thence 600 feet to the NW Corner (Cor.4), thence 1500 feet to the Point of Beginning.

To tie this claim to a Public Survey, the NE Corner (Cor. No. 1) of this claim lies approximately 9150 feet East and 15,000 feet South from the Southwest Corner of Section 31, T. 21.5 N, R. 52 E, M.D.B.M.

This claim is located all or in part of the following quarter section(s):

NW 1/4, Section _____, T. 21 N., R. 52 E., M.D.B.M.
NE 1/4, Section _____, T. 21 N., R. 52 E., M.D.B.M.
SE 1/4, Section 17, T. 21 N., R. 52 E., M.D.B.M.
SW 1/4, Section _____, T. 21 N., R. 52 E., M.D.B.M.

in _____ Eureka County, State of Nevada.

Said claim is 1500 feet long by 600 feet wide along the surface and claims 1480 feet in an East direction and 20 feet in the opposite direction from the point of discovery at which this Notice of Location is posted together with 300 feet on each side of the point of discovery.

The work of location consisted of making the maps as provided in NRS 517.040.

Agent

Randall M. Robinson

BOOK 282 PAGE 148

157607

EUREKA COUNTY NEVADA
M.N. REBAL EATI, RECORDER
FILE NO. FEES 9.50

BOOK 282 PAGE 148
OFFICIAL RECORDS
RECORDED AT THE REQUEST OF
Randall M. Robinson
95 APR 14 PM 1:49

CERTIFICATE OF LOCATION
OF LODE MINING CLAIM

KNOW ALL MEN BY THESE PRESENTS, That the undersigned hereby certified that:

Randall M. Robinson

879 Glen Valley Dr.

Sparks, NV 89434

has located the WM # 768 Lode Mining claim on the 25th day of January, 1995 whose dimensions are 600 feet by 1500 feet. By this Declaration and such location, the above named locator(s) claim all veins, lodes, ledges, deposits and surface ground within the boundaries of said claim.

Said claim is distinctly marked on the ground so that its boundaries may be readily traced by four substantial posts or monuments, and is more particularly described as follows: Beginning at the NE Corner (Cor. No. 1), thence 600 feet to the SE Corner (Cor. 2), thence 1500 feet to the SW Corner (Cor 3), thence 600 feet to the NW Corner (Cor.4), thence 1500 feet to the Point of Beginning.

To tie this claim to a Public Survey, the NE Corner (Cor. No. 1) of this claim lies approximately 7650 feet East and 15600 feet South from the Southwest Corner of Section 31, T. 21.5 N, R. 52 E, M.D.B.M.

This claim is located all or in part of the following quarter section(s):
NW 1/4, Section 20, T. 21 N., R. 52 E., M.D.B.M.
NE 1/4, Section 20, T. 21 N., R. 52 E., M.D.B.M.
SE 1/4, Section 17, T. 21 N., R. 52 E., M.D.B.M.
SW 1/4, Section 17, T. 21 N., R. 52 E., M.D.B.M.

in Eureka County, State of Nevada.

Said claim is 1500 feet long by 600 feet wide along the surface and claims 1480 feet in a West direction and 20 feet in the opposite direction from the point of discovery at which this Notice of Location is posted together with 300 feet on each side of the point of discovery.

The work of location consisted of making the maps as provided in NRS 517.040.

Agent

Randall M. Robinson

BOOK 282 PAGE 149
OFFICIAL RECORDS

RECORDED AT THE REQUEST OF

Randall M. Robinson

95 APR 14 PM 1:49

EUREKA COUNTY NEVADA
M.N. REBALLETAL, RECORDER

FILE NO.

FEES \$9.50

157608

BOOK 282 PAGE 149

CERTIFICATE OF LOCATION
OF LODE MINING CLAIM

KNOW ALL MEN BY THESE PRESENTS, That the undersigned hereby certified that:

Randall M. Robinson

879 Glen Valley Dr.

Sparks, NV 89434

has located the WM# 269 Lode Mining claim on the 25th day of January, 1995 whose dimensions are 600 feet by 1500 feet. By this Declaration and such location, the above named locator(s) claim all veins, lodes, ledges, deposits and surface ground within the boundaries of said claim.

Said claim is distinctly marked on the ground so that its boundaries may be readily traced by four substantial posts or monuments, and is more particularly described as follows: Beginning at the NE Corner (Cor. No. 1), thence 600 feet to the SE Corner (Cor. 2), thence 1500 feet to the SW Corner (Cor 3), thence 600 feet to the NW Corner (Cor.4), thence 1500 feet to the Point of Beginning.

To tie this claim to a Public Survey, the NE Corner (Cor. No. 1) of this claim lies approximately 9150 feet East and 15600 feet South from the Southwest Corner of Section 31, T. 21.5N, R. 52E, M.D.B.M.

This claim is located all or in part of the following quarter section(s):

NW 1/4, Section 20, T. 21 N, R. 52 E, M.D.B.M.
NE 1/4, Section 20, T. 21 N, R. 52 E, M.D.B.M.
SE 1/4, Section 17, T. 21 N, R. 52 E, M.D.B.M.
SW 1/4, Section _____, T. 21 N, R. 52 E, M.D.B.M.

in _____ Eureka County, State of Nevada.

Said claim is 1500 feet long by 600 feet wide along the surface and claims 1480 feet in an East direction and 20 feet in the opposite direction from the point of discovery at which this Notice of Location is posted together with 300 feet on each side of the point of discovery.

The work of location consisted of making the maps as provided in NRS 517.040.

Agent

Randall M. Robinson

BOOK 282 PAGE 150

OFFICIAL RECORDS

RECORDED AT THE REQUEST OF

Randall M. Robinson

95 APR 14 PM 1:49

EUREKA COUNTY NEVADA
M.M. REBALANTI, RECORDER
FILE NO. _____
FEES 9.50

CERTIFICATE OF LOCATION
OF LODE MINING CLAIM

KNOW ALL MEN BY THESE PRESENTS, That the undersigned hereby certified that:

Randall M. Robinson

879 Glen Valley Dr.

Sparks, NV 89434

has located the WM# 270 Lode Mining claim on the 25th day of January, 1995 whose dimensions are 600 feet by 1500 feet. By this Declaration and such location, the above named locator(s) claim all veins, lodes, ledges, deposits and surface ground within the boundaries of said claim.

Said claim is distinctly marked on the ground so that its boundaries may be readily traced by four substantial posts or monuments, and is more particularly described as follows: Beginning at the NE Corner (Cor. No. 1), thence 600 feet to the SE Corner (Cor. 2), thence 1500 feet to the SW Corner (Cor 3), thence 600 feet to the NW Corner (Cor.4), thence 1500 feet to the Point of Beginning.

To tie this claim to a Public Survey, the NE Corner (Cor. No. 1) of this claim lies approximately 7650 feet East and 16200 feet South from the Southwest Corner of Section 31, T. 21.5 N, R. 52 E, M.D.B.M.

This claim is located all or in part of the following quarter section(s):

NW 1/4, Section 20, T. 21 N., R. 52 E., M.D.B.M.
NE 1/4, Section 20, T. 21 N., R. 52 E., M.D.B.M.
SE 1/4, Section 20, T. 21 N., R. 52 E., M.D.B.M.
SW 1/4, Section 20, T. 21 N., R. 52 E., M.D.B.M.

in Eureka County, State of Nevada.

Said claim is 1500 feet long by 600 feet wide along the surface and claims 1480 feet in a West direction and 20 feet in the opposite direction from the point of discovery at which this Notice of Location is posted together with 300 feet on each side of the point of discovery.

The work of location consisted of making the maps as provided in NRS 517.040.

Agent

Randall M. Robinson

BOOK 282 PAGE 151
OFFICIAL RECORDS
RECORDED AT THE REQUEST OF
Randall M. Robinson
95 APR 14 PM 1:49

EUREKA COUNTY NEVADA
M.N. REBAL EATL. RECORDER
FILE NO. 157610
FEES 9.50

BOOK 282 PAGE 151

CERTIFICATE OF LOCATION OF LODE MINING CLAIM

KNOW ALL MEN BY THESE PRESENTS, That the undersigned hereby certified that:

Randall M. Robinson

879 Glen Valley Dr.

Sparks, NV 89434

has located the WM# 231 Lode Mining claim on the 25th day of January, 1995 whose dimensions are 600 feet by 1500 feet. By this Declaration and such location, the above named locator(s) claim all veins, lodes, ledges, deposits and surface ground within the boundaries of said claim.

Said claim is distinctly marked on the ground so that its boundaries may be readily traced by four substantial posts or monuments, and is more particularly described as follows: Beginning at the NE Corner (Cor. No. 1), thence 600 feet to the SE Corner (Cor. 2), thence 1500 feet to the SW Corner (Cor 3), thence 600 feet to the NW Corner (Cor.4), thence 1500 feet to the Point of Beginning.

To the this claim to a Public Survey, the NE Corner (Cor. No. 1) of this claim lies approximately 9150 feet East and 6200 feet South from the Southwest Corner of Section 31, T. 21.5 N, R. 52 E, M.D.B.M.

This claim is located all or in part of the following quarter section(s):
NW 1/4, Section 20, T. 21 N, R. 52 E, M.D.B.M.
NE 1/4, Section 20, T. 21 N, R. 52 E, M.D.B.M.
SE 1/4, Section 20, T. 21 N, R. 52 E, M.D.B.M.
SW 1/4, Section 20, T. 21 N, R. 52 E, M.D.B.M.

in Eureka County, State of Nevada.

Said claim is 1500 feet long by 600 feet wide along the surface and claims 1480 feet in an East direction and 20 feet in the opposite direction from the point of discovery at which this Notice of Location is posted together with 300 feet on each side of the point of discovery.

The work of location consisted of making the maps as provided in NRS 517.040.

Agent

Randall M. Robinson

BOOK 282 PAGE 152

157611

EUREKA COUNTY NEVADA
M.N. REBAL EATL, RECORDER
FILE NO. FEES 9.50

BOOK 282 PAGE 152
OFFICIAL RECORDS
RECORDED AT THE REQUEST OF
Randall M. Robinson
95 APR 14 PM 1:49

CERTIFICATE OF LOCATION
OF LODE MINING CLAIM

KNOW ALL MEN BY THESE PRESENTS, That the undersigned hereby certified that:

Randall M. Robinson

879 Glen Valley Dr.

Sparks, NV 89434

has located the WM# 237 Lode Mining claim on the 25th day of January, 1995 whose dimensions are 600 feet by 1500 feet. By this Declaration and such location, the above named locator(s) claim all veins, lodes, ledges, deposits and surface ground within the boundaries of said claim.

Said claim is distinctly marked on the ground so that its boundaries may be readily traced by four substantial posts or monuments, and is more particularly described as follows: Beginning at the NE Corner (Cor. No. 1), thence 600 feet to the SE Corner (Cor. 2), thence 1500 feet to the SW Corner (Cor 3), thence 600 feet to the NW Corner (Cor.4), thence 1500 feet to the Point of Beginning.

To tie this claim to a Public Survey, the NE Corner (Cor. No. 1) of this claim lies approximately 7650 feet East and 4800 feet South from the Southwest Corner of Section 31, T. 21.5 N, R. 52 E, M.D.B.M.

This claim is located all or in part of the following quarter section(s):

NW 1/4, Section 20, T. 21 N, R. 52 E, M.D.B.M.
NE 1/4, Section 20, T. 21 N, R. 52 E, M.D.B.M.
SE 1/4, Section 20, T. 21 N, R. 52 E, M.D.B.M.
SW 1/4, Section 20, T. 21 N, R. 52 E, M.D.B.M.

in Eureka County, State of Nevada.

Said claim is 1500 feet long by 600 feet wide along the surface and claims 1480 feet in a West direction and 20 feet in the opposite direction from the point of discovery at which this Notice of Location is posted together with 300 feet on each side of the point of discovery.

The work of location consisted of making the maps as provided in NRS 517.040.

Agent

Randall M. Robinson

BOOK 282 PAGE 153

157612

EUREKA COUNTY NEVADA
M.N. REBALANCE RECORDER
FILE NO. FEES 9.50

BOOK 282 PAGE 153
OFFICIAL RECORDS
RECORDED AT THE REQUEST OF
Randall M. Robinson
95 APR 14 PM 1:49

CERTIFICATE OF LOCATION
OF LOPE MINING CLAIM

KNOW ALL MEN BY THESE PRESENTS, That the undersigned hereby certified that:

Randall M. Robinson

879 Glen Valley Dr.

Sparks, NV 89434

has located the WM# 2-73 Lode Mining claim on the 25TH day of January, 1995 whose dimensions are 600 feet by 1500 feet. By this Declaration and such location, the above named locator(s) claim all veins, lodes, ledges, deposits and surface ground within the boundaries of said claim.

Said claim is distinctly marked on the ground so that its boundaries may be readily traced by four substantial posts or monuments, and is more particularly described as follows: Beginning at the NE Corner (Cor. No. 1), thence 600 feet to the SE Corner (Cor. 2), thence 1500 feet to the SW Corner (Cor 3), thence 600 feet to the NW Corner (Cor.4), thence 1500 feet to the Point of Beginning.

To tie this claim to a Public Survey, the NE Corner (Cor. No. 1) of this claim lies approximately 9150 feet East and 16800 feet South from the Southwest Corner of Section 31, T. 21.5 N, R. 52 E, M.D.B.M.

This claim is located all or in part of the following quarter section(s):

- NW 1/4, Section _____, T. 21 N, R. 52 E, M.D.B.M.
- NE 1/4, Section 20, T. 21 N, R. 52 E, M.D.B.M.
- SE 1/4, Section _____, T. 21 N, R. 52 E, M.D.B.M.
- SW 1/4, Section _____, T. 21 N, R. 52 E, M.D.B.M.

in _____ Eureka County, State of Nevada.

Said claim is 1500 feet long by 600 feet wide along the surface and claims 1480 feet in an East direction and 20 feet in the opposite direction from the point of discovery at which this Notice of Location is posted together with 300 feet on each side of the point of discovery.

The work of location consisted of making the maps as provided in NRS 517.040.

Agent

Randall M. Robinson

BOOK 282 PAGE 154

BOOK 282 PAGE 154

OFFICIAL RECORDS
RECORDED AT THE REQUEST OF

Randall M. Robinson

95 APR 14 PM 1:49

EUREKA COUNTY NEVADA
M.N. REBALANCE, RECORDER
FILE NO. _____
FEES \$ 9.50

157613

CERTIFICATE OF LOCATION
OF LODE MINING CLAIM

KNOW ALL MEN BY THESE PRESENTS, That the undersigned hereby certified that:

Randall M. Robinson

879 Glen Valley Dr.

Sparks, NV 89434

has located the WM # 274 Lode Mining claim on the 25th day of January, 1995 whose dimensions are 600 feet by 1500 feet. By this Declaration and such location, the above named locator(s) claim all veins, lodes, ledges, deposits and surface ground within the boundaries of said claim.

Said claim is distinctly marked on the ground so that its boundaries may be readily traced by four substantial posts or monuments, and is more particularly described as follows: Beginning at the NE Corner (Cor. No. 1), thence 600 feet to the SE Corner (Cor. 2), thence 1500 feet to the SW Corner (Cor 3), thence 600 feet to the NW Corner (Cor.4), thence 1500 feet to the Point of Beginning.

To tie this claim to a Public Survey, the NE Corner (Cor. No. 1) of this claim lies approximately 10650 feet East and feet South from the Southwest Corner of Section 31, T. 21.5N, R. 52E, M.D.B.M.

This claim is located all or in part of the following quarter section(s):

NW 1/4, Section 21, T. 21 N., R. 52 E., M.D.B.M.
NE 1/4, Section 21, T. 21 N., R. 52 E., M.D.B.M.
SE 1/4, Section 5, T. 21 N., R. 52 E., M.D.B.M.
SW 1/4, Section 4, T. 21 N., R. 52 E., M.D.B.M.

in Eureka County, State of Nevada.

Said claim is 1500 feet long by 600 feet wide along the surface and claims 1480 feet in an West direction and 20 feet in the opposite direction from the point of discovery at which this Notice of Location is posted together with 300 feet on each side of the point of discovery.

The work of location consisted of making the maps as provided in NRS 517.040.

Agent

Randall M. Robinson

BOOK 282 PAGE 155

157614

BOOK 282 PAGE 155
OFFICIAL RECORDS
RECORDED AT THE REQUEST OF
Randall M. Robinson
95 APR 14 PM 1:50
EUREKA COUNTY NEVADA
M.N. REBALCATTI, RECORDER
FILE NO. FEES 9.50

CERTIFICATE OF LOCATION
OF LODE MINING CLAIM

KNOW ALL MEN BY THESE PRESENTS, That the undersigned hereby certified that:

Randall M. Robinson

879 Glen Valley Dr.

Sparks, NV 89434

has located the WM# 275 Lode Mining claim on the 25th day of January, 1995 whose dimensions are 600 feet by 1500 feet. By this Declaration and such location, the above named locator(s) claim all veins, lodes, ledges, deposits and surface ground within the boundaries of said claim.

Said claim is distinctly marked on the ground so that its boundaries may be readily traced by four substantial posts or monuments, and is more particularly described as follows: Beginning at the NE Corner (Cor. No. 1), thence 600 feet to the SE Corner (Cor. 2), thence 1500 feet to the SW Corner (Cor 3), thence 600 feet to the NW Corner (Cor.4), thence 1500 feet to the Point of Beginning.

To tie this claim to a Public Survey, the NE Corner (Cor. No. 1) of this claim lies approximately 12150 feet East and feet South from the Southwest Corner of Section 31, T. 21.5 N, R. 52 E, M.D.B.M.

This claim is located all or in part of the following quarter section(s):

NW 1/4, Section 4, T. 21 N., R. 52 E., M.D.B.M.
NE 1/4, Section 4, T. 21 N., R. 52 E., M.D.B.M.
SE 1/4, Section 4, T. 21 N., R. 52 E., M.D.B.M.
SW 1/4, Section 4, T. 21 N., R. 52 E., M.D.B.M.

in Eureka County, State of Nevada.

Said claim is 1500 feet long by 600 feet wide along the surface and claims 1480 feet in an East direction and 20 feet in the opposite direction from the point of discovery at which this Notice of Location is posted together with 300 feet on each side of the point of discovery.

The work of location consisted of making the maps as provided in NRS 517.040.

Agent

Randall M. Robinson

BOOK 282 PAGE 56

157615

EUREKA COUNTY NEVADA
M.N. REBAL EATI, RECORDER
FILE NO. FEES \$9.50

BOOK 282 PAGE 52
OFFICIAL RECORDS
RECORDED AT THE REQUEST OF
Randall M. Robinson
95 APR 14 PM 1:50

CERTIFICATE OF LOCATION
OF LODE MINING CLAIM

KNOW ALL MEN BY THESE PRESENTS, That the undersigned hereby certified that:

Randall M. Robinson

879 Glen Valley Dr.

Sparks, NV 89434

has located the WM # 276 Lode Mining claim on the 25th day of January, 1995 whose dimensions are 600 feet by 1500 feet. By this Declaration and such location, the above named locator(s) claim all veins, lodes, ledges, deposits and surface ground within the boundaries of said claim.

Said claim is distinctly marked on the ground so that its boundaries may be readily traced by four substantial posts or monuments, and is more particularly described as follows: Beginning at the NE Corner (Cor. No. 1), thence 600 feet to the SE Corner (Cor. 2), thence 1500 feet to the SW Corner (Cor 3), thence 600 feet to the NW Corner (Cor.4), thence 1500 feet to the Point of Beginning.

To tie this claim to a Public Survey, the NE Corner (Cor. No. 1) of this claim lies approximately 10650 feet East and 2600 feet South from the Southwest Corner of Section 31, T. 21.5N, R. 52E, M.D.B.M.

This claim is located all or in part of the following quarter section(s):

NW 1/4, Section	T. 21	N. R. 52	E., M.D.B.M.
NE 1/4, Section	T. 21	N. R. 52	E., M.D.B.M.
SE 1/4, Section	T. 21	N. R. 52	E., M.D.B.M.
SW 1/4, Section	T. 21	N. R. 52	E., M.D.B.M.

in _____ County, State of Nevada.

Said claim is 1500 feet long by 600 feet wide along the surface and claims 1480 feet in an West direction and 20 feet in the opposite direction from the point of discovery at which this Notice of Location is posted together with 300 feet on each side of the point of discovery.

The work of location consisted of making the maps as provided in NRS 517.040.

Agent

Randall M. Robinson

BOOK 882 PAGE 157

OFFICIAL RECORDS

RECORDED AT THE REQUEST OF

Randall M. Robinson

95 APR 14 PM 1:51

EUREKA COUNTY NEVADA

M.N. REBAL EATH, RECORDER

FILE NO. FEES 9.50

CERTIFICATE OF LOCATION OF LODE MINING CLAIM

KNOW ALL MEN BY THESE PRESENTS, That the undersigned hereby certified that:

Randall M. Robinson

879 Glen Valley Dr.

Sparks, NV 89434

has located the WM# 277 Lode Mining claim on the 25th day of January, 1995 whose dimensions are 600 feet by 1500 feet. By this Declaration and such location, the above named locator(s) claim all veins, lodes, ledges, deposits and surface ground within the boundaries of said claim.

Said claim is distinctly marked on the ground so that its boundaries may be readily traced by four substantial posts or monuments, and is more particularly described as follows: Beginning at the NE Corner (Cor. No. 1), thence 600 feet to the SE Corner (Cor. 2), thence 1500 feet to the SW Corner (Cor 3), thence 600 feet to the NW Corner (Cor.4), thence 1500 feet to the Point of Beginning.

To tie this claim to a Public Survey, the NE Corner (Cor. No. 1) of this claim lies approximately 12150 feet East and 3600 feet South from the Southwest Corner of Section 31, T. 21.5 N, R. 52 E, M.D.B.M.

This claim is located all or in part of the following quarter section(s):

NW 1/4, Section 4, T. 21 N., R. 52 E., M.D.B.M.
NE 1/4, Section 4, T. 21 N., R. 52 E., M.D.B.M.
SE 1/4, Section 4, T. 21 N., R. 52 E., M.D.B.M.
SW 1/4, Section 4, T. 21 N., R. 52 E., M.D.B.M.

in Eureka County, State of Nevada.

Said claim is 1500 feet long by 600 feet wide along the surface and claims 1480 feet in an East direction and 20 feet in the opposite direction from the point of discovery at which this Notice of Location is posted together with 300 feet on each side of the point of discovery.

The work of location consisted of making the maps as provided in NRS 517.040.

Agent

Randall M. Robinson

BOOK 282 PAGE 158

157617

EUREKA COUNTY NEVADA
M.N. REBALZATI, RECORDER
FILE NO. FEES 9.50

BOOK 282 PAGE 158
OFFICIAL RECORDS
RECORDED AT THE REQUEST OF
Randall M. Robinson
95 APR 14 PM 1:51

CERTIFICATE OF LOCATION
OF LODE MINING CLAIM

KNOW ALL MEN BY THESE PRESENTS, That the undersigned hereby certified that:

Randall M. Robinson

879 Glen Valley Dr.

Sparks, NV 89434

has located the WM # 238 Lode Mining claim on the 25th day of January, 1995 whose dimensions are 600 feet by 1500 feet. By this Declaration and such location, the above named locator(s) claim all veins, lodes, ledges, deposits and surface ground within the boundaries of said claim.

Said claim is distinctly marked on the ground so that its boundaries may be readily traced by four substantial posts or monuments, and is more particularly described as follows: Beginning at the NE Corner (Cor. No. 1), thence 600 feet to the SE Corner (Cor. 2), thence 1500 feet to the SW Corner (Cor 3), thence 600 feet to the NW Corner (Cor.4), thence 1500 feet to the Point of Beginning.

To tie this claim to a Public Survey, the NE Corner (Cor. No. 1) of this claim lies approximately 10650 feet East and 4700 feet South from the Southwest Corner of Section 31, T. 21.5 N, R. 52 E, M.D.B.M.

This claim is located all or in part of the following quarter section(s):

NW 1/4, Section	T. 21	N. R. 52	E., M.D.B.M.
NE 1/4, Section	T. 21	N. R. 52	E., M.D.B.M.
SE 1/4, Section	T. 21	N. R. 52	E., M.D.B.M.
SW 1/4, Section	4	T. 21	N. R. 52 E., M.D.B.M.

in Eureka County, State of Nevada.

Said claim is 1500 feet long by 600 feet wide along the surface and claims 1480 feet in an West direction and 20 feet in the opposite direction from the point of discovery at which this Notice of Location is posted together with 300 feet on each side of the point of discovery.

The work of location consisted of making the maps as provided in NRS 517.040.

Agent

Randall M. Robinson

BOOK 282 PAGE 159

157618

EUREKA COUNTY NEVADA
M.N. REBALANCE RECORDER
FILE NO. FEES \$ 9.50

BOOK 282 PAGE 159
OFFICIAL RECORDS
RECORDED AT THE REQUEST OF
Randall M. Robinson
95 APR 14 PM 1:51

CERTIFICATE OF LOCATION
OF LODE MINING CLAIM

KNOW ALL MEN BY THESE PRESENTS, That the undersigned hereby certified that:

Randall M. Robinson

879 Glen Valley Dr.

Sparks, NV 89434

has located the WM# 279 Lode Mining claim on the 25th day of January, 1995 whose dimensions are 600 feet by 1500 feet. By this Declaration and such location, the above named locator(s) claim all veins, lodes, ledges, deposits and surface ground within the boundaries of said claim.

Said claim is distinctly marked on the ground so that its boundaries may be readily traced by four substantial posts or monuments, and is more particularly described as follows: Beginning at the NE Corner (Cor. No. 1), thence 600 feet to the SE Corner (Cor. 2), thence 1500 feet to the SW Corner (Cor 3), thence 600 feet to the NW Corner (Cor.4), thence 1500 feet to the Point of Beginning.

To tie this claim to a Public Survey, the NE Corner (Cor. No. 1) of this claim lies approximately 12150 feet East and 4200 feet South from the Southwest Corner of Section 31, T. 21.5 N, R. 52 E, M.D.B.M.

This claim is located all or in part of the following quarter section(s):

NW 1/4, Section	, T. 21	N, R. 52	E, M.D.B.M.
NE 1/4, Section	, T. 21	N, R. 52	E, M.D.B.M.
SE 1/4, Section	, T. 21	N, R. 52	E, M.D.B.M.
SW 1/4, Section	, T. 21	N, R. 52	E, M.D.B.M.

in Eureka County, State of Nevada.

Said claim is 1500 feet long by 600 feet wide along the surface and claims 1480 feet in an East direction and 20 feet in the opposite direction from the point of discovery at which this Notice of Location is posted together with 300 feet on each side of the point of discovery.

The work of location consisted of making the maps as provided in NRS 517.040.

Agent

BOOK 282 PAGE 160

157619

EUREKA COUNTY NEVADA
M.N. REBALCATE, RECORDER
FILE NO. FEES \$9.50

BOOK 282 PAGE 160
OFFICIAL RECORDS
RECORDED AT THE REQUEST OF
Randall M. Robinson
1995 APR 14 PM 1:51

CERTIFICATE OF LOCATION OF LODE MINING CLAIM

KNOW ALL MEN BY THESE PRESENTS, That the undersigned hereby certified that:

Randall M. Robinson

879 Glen Valley Dr.

Sparks, NV 89434

has located the WM# 280 Lode Mining claim on the 25th day of January, 1995 whose dimensions are 600 feet by 1500 feet. By this Declaration and such location, the above named locator(s) claim all veins, lodes, ledges, deposits and surface ground within the boundaries of said claim.

Said claim is distinctly marked on the ground so that its boundaries may be readily traced by four substantial posts or monuments, and is more particularly described as follows: Beginning at the NE Corner (Cor. No. 1), thence 600 feet to the SE Corner (Cor. 2), thence 1500 feet to the SW Corner (Cor 3), thence 600 feet to the NW Corner (Cor.4), thence 1500 feet to the Point of Beginning.

To tie this claim to a Public Survey, the NE Corner (Cor. No. 1) of this claim lies approximately 10650 feet East and 4800 feet South from the Southwest Corner of Section 31, T. 21.5 N, R. 52 E, M.D.B.M.

This claim is located all or in part of the following quarter section(s):

NW 1/4, Section 21, T. 21 N, R. 52 E, M.D.B.M.
NE 1/4, Section 21, T. 21 N, R. 52 E, M.D.B.M.
SE 1/4, Section 5, T. 21 N, R. 52 E, M.D.B.M.
SW 1/4, Section 4, T. 21 N, R. 52 E, M.D.B.M.

in Eureka County, State of Nevada.

Said claim is 1500 feet long by 600 feet wide along the surface and claims 1480 feet in an West direction and 20 feet in the opposite direction from the point of discovery at which this Notice of Location is posted together with 300 feet on each side of the point of discovery.

The work of location consisted of making the maps as provided in NRS 517.040.

Agent

Randall M. Robinson

BOOK 282 PAGE 161

OFFICIAL RECORDS

RECORDED AT THE REQUEST OF

Randall M. Robinson

95 APR 14 PM 1:51

EUREKA COUNTY NEVADA
M.N. REBALANTI, RECORDER

FEES \$9.50

157620

BOOK 282 PAGE 161

CERTIFICATE OF LOCATION
OF LODE MINING CLAIM

KNOW ALL MEN BY THESE PRESENTS, That the undersigned hereby certified that:

Randall M. Robinson

879 Glen Valley Dr.

Sparks, NV 89434

has located the WM# 281 Lode Mining claim on the 25th day of January, 1995 whose dimensions are 600 feet by 1500 feet. By this Declaration and such location, the above named locator(s) claim all veins, lodes, ledges, deposits and surface ground within the boundaries of said claim.

Said claim is distinctly marked on the ground so that its boundaries may be readily traced by four substantial posts or monuments, and is more particularly described as follows: Beginning at the NE Corner (Cor. No. 1), thence 600 feet to the SE Corner (Cor. 2), thence 1500 feet to the SW Corner (Cor 3), thence 600 feet to the NW Corner (Cor.4), thence 1500 feet to the Point of Beginning.

To tie this claim to a Public Survey, the NE Corner (Cor. No. 1) of this claim lies approximately 12150 feet East and 4800 feet South from the Southwest Corner of Section 31, T. 21.5 N, R. 52 E, M.D.B.M.

This claim is located all or in part of the following quarter section(s):

NW 1/4, Section	T. 21	N. R. 52	E, M.D.B.M.
NE 1/4, Section	T. 21	N. R. 52	E, M.D.B.M.
SE 1/4, Section	T. 21	N. R. 52	E, M.D.B.M.
SW 1/4, Section	T. 21	N. R. 52	E, M.D.B.M.

in Eureka County, State of Nevada.

Said claim is 1500 feet long by 600 feet wide along the surface and claims 1480 feet in an East direction and 20 feet in the opposite direction from the point of discovery at which this Notice of Location is posted together with 300 feet on each side of the point of discovery.

The work of location consisted of making the maps as provided in NRS 517.040.

Agent

Randall M. Robinson

BOOK 282 PAGE 162
OFFICIAL RECORDS
RECORDED AT THE REQUEST OF
Randall M. Robinson
95 APR 14 PM 1:52
EUREKA COUNTY NEVADA
M.N. REBAL EATI. RECORDER
FILE NO.
FEES 9.50

157622

CERTIFICATE OF LOCATION
OF LOPE MINING CLAIM

KNOW ALL MEN BY THESE PRESENTS, That the undersigned hereby certified that:

Randall M. Robinson

879 Glen Valley Dr.

Spartan, NV 89434

has located the WM# 787 Lode Mining claim on the 25th day of January, 1995 whose dimensions are 600 feet by 1500 feet. By this Declaration and such location, the above named locator(s) claim all veins, lodes, ledges, deposits and surface ground within the boundaries of said claim.

Said claim is distinctly marked on the ground so that its boundaries may be readily traced by four substantial posts or monuments, and is more particularly described as follows: Beginning at the NE Corner (Cor. No. 1), thence 600 feet to the SE Corner (Cor. 2), thence 1500 feet to the SW Corner (Cor 3), thence 600 feet to the NW Corner (Cor.4), thence 1500 feet to the Point of Beginning.

To tie this claim to a Public Survey, the NE Corner (Cor. No. 1) of this claim lies approximately 10650 feet East and 3400 feet South from the Southwest Corner of Section 31, T. 21.5 N, R. 52 E, M.D.B.M.

This claim is located all or in part of the following quarter section(s):

NW 1/4, Section 9, T. 21 N, R. 52 E, M.D.B.M.
NE 1/4, Section 8, T. 21 N, R. 52 E, M.D.B.M.
SE 1/4, Section 7, T. 21 N, R. 52 E, M.D.B.M.
SW 1/4, Section 6, T. 21 N, R. 52 E, M.D.B.M.

in Eureka County, State of Nevada.

Said claim is 1500 feet long by 600 feet wide along the surface and claims 1480 feet in an West direction and 20 feet in the opposite direction from the point of discovery at which this Notice of Location is posted together with 300 feet on each side of the point of discovery.

The work of location consisted of making the maps as provided in NRS 517.040.

Agent

Randall M. Robinson

BOOK 282 PAGE 163

OFFICIAL RECORDS

RECORDED AT THE REQUEST OF

Randall M. Robinson

95 APR 14 PM 1:52

EUREKA COUNTY NEVADA
M.N. REBAL EATL, RECORDER
FILE NO. 157622
FEES 9.50

BOOK 282 PAGE 163

157623

CERTIFICATE OF LOCATION
OF LODE MINING CLAIM

KNOW ALL MEN BY THESE PRESENTS, That the undersigned hereby certified that:

Randall M. Robinson

879 Glen Valley Dr.

Sparks, NV 89434

has located the WM# 283 Lode Mining claim on the 25th day of January, 1995 whose dimensions are 600 feet by 1500 feet. By this Declaration and such location, the above named locator(s) claim all veins, lodes, ledges, deposits and surface ground within the boundaries of said claim.

Said claim is distinctly marked on the ground so that its boundaries may be readily traced by four substantial posts or monuments, and is more particularly described as follows: Beginning at the NE Corner (Cor. No. 1), thence 600 feet to the SE Corner (Cor. 2), thence 1500 feet to the SW Corner (Cor 3), thence 600 feet to the NW Corner (Cor.4), thence 1500 feet to the Point of Beginning.

To tie this claim to a Public Survey, the NE Corner (Cor. No. 1) of this claim lies approximately 12150 feet East and 5400 feet South from the Southwest Corner of Section 31, T. 21.5 N, R. 52 E, M.D.B.M.

This claim is located all or in part of the following quarter section(s):

NW 1/4, Section 9, T. 21 N., R. 52 E., M.D.B.M.
NE 1/4, Section 9, T. 21 N., R. 52 E., M.D.B.M.
SE 1/4, Section 9, T. 21 N., R. 52 E., M.D.B.M.
SW 1/4, Section 9, T. 21 N., R. 52 E., M.D.B.M.

in Eureka County, State of Nevada.

Said claim is 1500 feet long by 600 feet wide along the surface and claims 1480 feet in an East direction and 20 feet in the opposite direction from the point of discovery at which this Notice of Location is posted together with 300 feet on each side of the point of discovery.

The work of location consisted of making the maps as provided in NRS 517.040.

Agent

Randall M. Robinson

BOOK 282 PAGE 164

157623

BOOK 282 PAGE 164
OFFICIAL RECORDS
RECORDED AT THE REQUEST OF
Randall M. Robinson
95 APR 14 PM 1:53
EUREKA COUNTY NEVADA
M.N. REBAL. REORDER
FILE NO. FEES 9.50

CERTIFICATE OF LOCATION
OF LODGE MINING CLAIM

KNOW ALL MEN BY THESE PRESENTS, That the undersigned hereby certified that:

Randall M. Robinson

879 Glen Valley Dr.

Sparks, NV 89434

has located the WM# 284 Lode Mining claim on the 25th day of January, 1995 whose dimensions are 600 feet by 1500 feet. By this Declaration and such location, the above named locator(s) claim all veins, lodes, ledges, deposits and surface ground within the boundaries of said claim.

Said claim is distinctly marked on the ground so that its boundaries may be readily traced by four substantial posts or monuments, and is more particularly described as follows:
Beginning at the NE Corner (Cor. No. 1), thence 600 feet to the SE Corner (Cor. 2), thence 1500 feet to the SW Corner (Cor 3), thence 600 feet to the NW Corner (Cor.4), thence 1500 feet to the Point of Beginning.

To the this claim to a Public Survey, the NE Corner (Cor. No. 1) of this claim lies approximately 10650 feet East and 6000 feet South from the Southwest Corner of Section 31, T. 21.5 N, R. 52 E, M.D.B.M.

This claim is located all or in part of the following quarter section(s):

- NW 1/4, Section 9, T. 21 N., R. 52 E., M.D.B.M.
- NE 1/4, Section 8, T. 21 N., R. 52 E., M.D.B.M.
- SE 1/4, Section 8, T. 21 N., R. 52 E., M.D.B.M.
- SW 1/4, Section 8, T. 21 N., R. 52 E., M.D.B.M.

in Eureka County, State of Nevada.

Said claim is 1500 feet long by 600 feet wide along the surface and claims 1480 feet in an West direction and 20 feet in the opposite direction from the point of discovery at which this Notice of Location is posted together with 300 feet on each side of the point of discovery.

The work of location consisted of making the maps as provided in NRS 517.040.

Agent

Randall M. Robinson

BOOK 282 PAGE 165
OFFICIAL RECORDS
RECORDED AT THE REQUEST OF
Randall M. Robinson
95 APR 14 PM 1:53

EUREKA COUNTY NEVADA
M.N. REBALCATTI, RECORDER
FILE NO. FEES \$9.50

CERTIFICATE OF LOCATION
OF LODE MINING CLAIM

KNOW ALL MEN BY THESE PRESENTS, That the undersigned hereby certified that:

Randall M. Robinson

879 Glen Valley Dr.

Sparks, NV 89434

has located the WM # 285 Lode Mining claim on the 25th day of January, 1995 whose dimensions are 600 feet by 1500 feet. By this Declaration and such location, the above named locator(s) claim all veins, lodes, ledges, deposits and surface ground within the boundaries of said claim.

Said claim is distinctly marked on the ground so that its boundaries may be readily traced by four substantial posts or monuments, and is more particularly described as follows: Beginning at the NE Corner (Cor. No. 1), thence 600 feet to the SE Corner (Cor. 2), thence 1500 feet to the SW Corner (Cor 3), thence 600 feet to the NW Corner (Cor.4), thence 1500 feet to the Point of Beginning.

To tie this claim to a Public Survey, the NE Corner (Cor. No. 1) of this claim lies approximately 12150 feet East and 6000 feet South from the Southwest Corner of Section 31, T. 21.5N, R. 52E, M.D.B.M.

This claim is located all or in part of the following quarter section(s):

NW 1/4, Section 9, T. 21 N., R. 52 E., M.D.B.M.
NE 1/4, Section 9, T. 21 N., R. 52 E., M.D.B.M.
SE 1/4, Section 9, T. 21 N., R. 52 E., M.D.B.M.
SW 1/4, Section 9, T. 21 N., R. 52 E., M.D.B.M.

in Eureka County, State of Nevada.

Said claim is 1500 feet long by 600 feet wide along the surface and claims 1480 feet in an East direction and 20 feet in the opposite direction from the point of discovery at which this Notice of Location is posted together with 300 feet on each side of the point of discovery.

The work of location consisted of making the maps as provided in NRS 517.040.

Agent

Randall M. Robinson

BOOK 282 PAGE 166

OFFICIAL RECORDS

RECORDED AT THE REQUEST OF

Randall M. Robinson

95 APR 14 PM 1:53

EUREKA COUNTY NEVADA

M.N. REBAL EATI, RECORDER

FILE NO. FEES 9.50

CERTIFICATE OF LOCATION
OF LODGE MINING CLAIM

KNOW ALL MEN BY THESE PRESENTS, That the undersigned hereby certified that:

Randall M. Robinson

879 Glen Valley Dr.

Sparks, NV 89434

has located the WM # 282 Lode Mining claim on the 25th day of January, 1995 whose dimensions are 600 feet by 1500 feet. By this Declaration and such location, the above named locator(s) claim all veins, lodes, ledges, deposits and surface ground within the boundaries of said claim.

Said claim is distinctly marked on the ground so that its boundaries may be readily traced by four substantial posts or monuments, and is more particularly described as follows: Beginning at the NE Corner (Cor. No. 1), thence 600 feet to the SE Corner (Cor. 2), thence 1500 feet to the SW Corner (Cor 3), thence 600 feet to the NW Corner (Cor.4), thence 1500 feet to the Point of Beginning.

To tie this claim to a Public Survey, the NE Corner (Cor. No. 1) of this claim lies approximately 10650 feet East and 600 feet South from the Southwest Corner of Section 31, T. 21.5N, R. 52E, M.D.B.M.

This claim is located all or in part of the following quarter section(s):

NW 1/4, Section 9, T. 21 N., R. 52 E., M.D.B.M.
NE 1/4, Section 8, T. 21 N., R. 52 E., M.D.B.M.
SE 1/4, Section 1, T. 21 N., R. 52 E., M.D.B.M.
SW 1/4, Section 1, T. 21 N., R. 52 E., M.D.B.M.

in Eureka County, State of Nevada.

Said claim is 1500 feet long by 600 feet wide along the surface and claims 1480 feet in an West direction and 20 feet in the opposite direction from the point of discovery at which this Notice of Location is posted together with 300 feet on each side of the point of discovery.

The work of location consisted of making the maps as provided in NRS 517.040.

Agent

BOOK 282 PAGE 167

BOOK 282 PAGE 167
OFFICIAL RECORDS
RECORDED AT THE REQUEST OF
Randall M. Robinson
95 APR 14 PM 1:53
EUREKA COUNTY NEVADA
M.N. REBALANCE RECORDER
FILE NO. 157626
FEES 9.50

157627

CERTIFICATE OF LOCATION
OF LODGE MINING CLAIM

KNOW ALL MEN BY THESE PRESENTS, That the undersigned hereby certified that:

Randall M. Robinson

879 Glen Valley Dr.

Sparks, NV 89434

has located the WM# 287 Lode Mining claim on the 25th day of January, 1995 whose dimensions are 600 feet by 1500 feet. By this Declaration and such location, the above named locator(s) claim all veins, lodes, ledges, deposits and surface ground within the boundaries of said claim.

Said claim is distinctly marked on the ground so that its boundaries may be readily traced by four substantial posts or monuments, and is more particularly described as follows: Beginning at the NE Corner (Cor. No. 1), thence 600 feet to the SE Corner (Cor. 2), thence 1500 feet to the SW Corner (Cor 3), thence 600 feet to the NW Corner (Cor.4), thence 1500 feet to the Point of Beginning.

To tie this claim to a Public Survey, the NE Corner (Cor. No. 1) of this claim lies approximately 12150 feet East and 6600 feet South from the Southwest Corner of Section 31, T. 21.5 N, R. 52 E, M.D.B.M.

This claim is located all or in part of the following quarter section(s):

NW 1/4, Section 9, T. 21 N, R. 52 E, M.D.B.M.
NE 1/4, Section 9, T. 21 N, R. 52 E, M.D.B.M.
SE 1/4, Section 9, T. 21 N, R. 52 E, M.D.B.M.
SW 1/4, Section 9, T. 21 N, R. 52 E, M.D.B.M.

in Eureka County, State of Nevada.

Said claim is 1500 feet long by 600 feet wide along the surface and claims 1480 feet in an East direction and 20 feet in the opposite direction from the point of discovery at which this Notice of Location is posted together with 300 feet on each side of the point of discovery.

The work of location consisted of making the maps as provided in NRS 517.040.

Agent

Randall M. Robinson

BOOK 282 PAGE 168

157627

BOOK 282 PAGE 168
OFFICIAL RECORDS
RECORDED AT THE REQUEST OF
Randall M. Robinson
95 APR 14 PM 1:54
EUREKA COUNTY NEVADA
M.N. REBALER, RECORDER
FILE NO.
FEES 9.50

CERTIFICATE OF LOCATION
OF LODE MINING CLAIM

KNOW ALL MEN BY THESE PRESENTS, That the undersigned hereby certified that:

Randall M. Robinson

879 Glen Valley Dr.

Sparks, NV 89434

has located the WM# 788 Lode Mining claim on the 25th day of January, 1995 whose dimensions are 600 feet by 1500 feet. By this Declaration and such location, the above named locator(s) claim all veins, lodes, ledges, deposits and surface ground within the boundaries of said claim.

Said claim is distinctly marked on the ground so that its boundaries may be readily traced by four substantial posts or monuments, and is more particularly described as follows: Beginning at the NE Corner (Cor. No. 1), thence 600 feet to the SE Corner (Cor. 2), thence 1500 feet to the SW Corner (Cor 3), thence 600 feet to the NW Corner (Cor.4), thence 1500 feet to the Point of Beginning.

To tie this claim to a Public Survey, the NE Corner (Cor. No. 1) of this claim lies approximately 10650 feet East and 4200 feet South from the Southwest Corner of Section 31, T. 21.5 N, R. 52 E, M.D.B.M.

This claim is located all or in part of the following quarter section(s):

- NW 1/4, Section 9, T. 21 N., R. 52 E., M.D.B.M.
- NE 1/4, Section 8, T. 21 N., R. 52 E., M.D.B.M.
- SE 1/4, Section 1, T. 21 N., R. 52 E., M.D.B.M.
- SW 1/4, Section 1, T. 21 N., R. 52 E., M.D.B.M.

in Eureka County, State of Nevada.

Said claim is 1500 feet long by 600 feet wide along the surface and claims 1480 feet in an West direction and 20 feet in the opposite direction from the point of discovery at which this Notice of Location is posted together with 300 feet on each side of the point of discovery.

The work of location consisted of making the maps as provided in NRS 517.040.

Agent

Randall M. Robinson

BOOK 282 PAGE 169

OFFICIAL RECORDS
RECORDED AT THE REQUEST OF

Randall M. Robinson
95 APR 14 PM 1:54

EUREKA COUNTY NEVADA
M.M. REBALZATI, RECORDER
FILE NO.

FEES \$9.50

CERTIFICATE OF LOCATION
OF LODE MINING CLAIM

KNOW ALL MEN BY THESE PRESENTS, That the undersigned hereby certified that:

Randall M. Robinson

879 Glen Valley Dr.

Sparks, NV 89434

has located the WM # 289 Lode Mining claim on the 25th day of January, 1995 whose dimensions are 600 feet by 1500 feet. By this Declaration and such location, the above named locator(s) claim all veins, lodes, ledges, deposits and surface ground within the boundaries of said claim.

Said claim is distinctly marked on the ground so that its boundaries may be readily traced by four substantial posts or monuments, and is more particularly described as follows: Beginning at the NE Corner (Cor. No. 1), thence 600 feet to the SE Corner (Cor. 2), thence 1500 feet to the SW Corner (Cor 3), thence 600 feet to the NW Corner (Cor.4), thence 1500 feet to the Point of Beginning.

To tie this claim to a Public Survey, the NE Corner (Cor. No. 1) of this claim lies approximately 12150 feet East and 7200 feet South from the Southwest Corner of Section 31, T. 21.5N, R. 52E, M.D.B.M.

This claim is located all or in part of the following quarter section(s):

NW 1/4, Section 9, T. 21 N., R. 52 E., M.D.B.M.
NE 1/4, Section 9, T. 21 N., R. 52 E., M.D.B.M.
SE 1/4, Section 9, T. 21 N., R. 52 E., M.D.B.M.
SW 1/4, Section 9, T. 21 N., R. 52 E., M.D.B.M.

in Eureka County, State of Nevada.

Said claim is 1500 feet long by 600 feet wide along the surface and claims 1480 feet in an East direction and 20 feet in the opposite direction from the point of discovery at which this Notice of Location is posted together with 300 feet on each side of the point of discovery.

The work of location consisted of making the maps as provided in NRS 517.040.

Agent

Randall M. Robinson

BOOK 282 PAGE 170

157629

BOOK 282 PAGE 170
OFFICIAL RECORDS
RECORDED AT THE REQUEST OF
Randall M. Robinson
95 APR 14 PM 1:54

EUREKA COUNTY NEVADA
M.M. REBALZATI, RECORDER
FILE NO.

FEES \$9.50

CERTIFICATE OF LOCATION
OF LOPE MINING CLAIM

KNOW ALL MEN BY THESE PRESENTS, That the undersigned hereby certified that:

Randall M. Robinson

879 Glen Valley Dr.

Sparks, NV 89434

has located the WM# 290 Lode Mining claim on the 25th day of January, 1995 whose dimensions are 600 feet by 1500 feet. By this Declaration and such location, the above named locator(s) claim all veins, lodes, ledges, deposits and surface ground within the boundaries of said claim.

Said claim is distinctly marked on the ground so that its boundaries may be readily traced by four substantial posts or monuments, and is more particularly described as follows: Beginning at the NE Corner (Cor. No. 1), thence 600 feet to the SE Corner (Cor. 2), thence 1500 feet to the SW Corner (Cor 3), thence 600 feet to the NW Corner (Cor.4), thence 1500 feet to the Point of Beginning.

To tie this claim to a Public Survey, the NE Corner (Cor. No. 1) of this claim lies approximately 10650 feet East and 3800 feet South from the Southwest Corner of Section 31, T. 21.5N, R. 52E, M.D.B.M.

This claim is located all or in part of the following quarter section(s):

NW 1/4, Section 9, T. 21 N., R. 52 E., M.D.B.M.
NE 1/4, Section 8, T. 21 N., R. 52 E., M.D.B.M.
SE 1/4, Section 8, T. 21 N., R. 52 E., M.D.B.M.
SW 1/4, Section 9, T. 21 N., R. 52 E., M.D.B.M.

in Eureka County, State of Nevada.

Said claim is 1500 feet long by 600 feet wide along the surface and claims 1480 feet in an West direction and 20 feet in the opposite direction from the point of discovery at which this Notice of Location is posted together with 300 feet on each side of the point of discovery.

The work of location consisted of making the maps as provided in NRS 517.040.

Agent

Randall M. Robinson

BOOK 282 PAGE 171

OFFICIAL RECORDS

RECORDED AT THE REQUEST OF

Randall M. Robinson

95 APR 14 PM 1:54

EUREKA COUNTY NEVADA

M.N. REBAL/EA/II, RECORDER

FILE NO.

FEES 9.50

CERTIFICATE OF LOCATION OF LODE MINING CLAIM

KNOW ALL MEN BY THESE PRESENTS, That the undersigned hereby certified that:

Randall M. Robinson

879 Glen Valley Dr.

Sparks, NV 89434

has located the WM # 291 Lode Mining claim on the 25th day of January, 1995 whose dimensions are 600 feet by 1500 feet. By this Declaration and such location, the above named locator(s) claim all veins, lodes, ledges, deposits and surface ground within the boundaries of said claim.

Said claim is distinctly marked on the ground so that its boundaries may be readily traced by four substantial posts or monuments, and is more particularly described as follows: Beginning at the NE Corner (Cor. No. 1), thence 600 feet to the SE Corner (Cor. 2), thence 1500 feet to the SW Corner (Cor 3), thence 600 feet to the NW Corner (Cor.4), thence 1500 feet to the Point of Beginning.

To tie this claim to a Public Survey, the NE Corner (Cor. No. 1) of this claim lies approximately 12150 feet East and 7800 feet South from the Southwest Corner of Section 31, T. 21.5 N, R. 52 E, M.D.B.M.

This claim is located all or in part of the following quarter section(s):

- NW 1/4, Section 9, T. 21 N, R. 52 E, M.D.B.M.
- NE 1/4, Section 9, T. 21 N, R. 52 E, M.D.B.M.
- SE 1/4, Section 9, T. 21 N, R. 52 E, M.D.B.M.
- SW 1/4, Section 9, T. 21 N, R. 52 E, M.D.B.M.

in Eureka County, State of Nevada.

Said claim is 1500 feet long by 600 feet wide along the surface and claims 1480 feet in an East direction and 20 feet in the opposite direction from the point of discovery at which this Notice of Location is posted together with 300 feet on each side of the point of discovery.

The work of location consisted of making the maps as provided in NRS 517.040.

Agent

Randall M. Robinson

BOOK 282 PAGE 172

OFFICIAL RECORDS RECORDED AT THE REQUEST OF

Randall M. Robinson

95 APR 14 PM 1:54

EUREKA COUNTY NEVADA M.N. REBALLET, RECORDER FILE NO. FEES 9.50

CERTIFICATE OF LOCATION
OF LODE MINING CLAIM

KNOW ALL MEN BY THESE PRESENTS, That the undersigned hereby certified that:

Randall M. Robinson

879 Glen Valley Dr.

Sparks, NV 89434

has located the WM# 292 Lode Mining claim on the 25th day of January, 1995 whose dimensions are 600 feet by 1500 feet. By this Declaration and such location, the above named locator(s) claim all veins, lodes, ledges, deposits and surface ground within the boundaries of said claim.

Said claim is distinctly marked on the ground so that its boundaries may be readily traced by four substantial posts or monuments, and is more particularly described as follows: Beginning at the NE Corner (Cor. No. 1), thence 600 feet to the SE Corner (Cor. 2), thence 1500 feet to the SW Corner (Cor 3), thence 600 feet to the NW Corner (Cor.4), thence 1500 feet to the Point of Beginning.

To the this claim to a Public Survey, the NE Corner (Cor. No. 1) of this claim lies approximately 10650 feet East and 8400 feet South from the Southwest Corner of Section 31, T. 21.5N, R. 52E, M.D.B.M.

This claim is located all or in part of the following quarter section(s):

NW 1/4, Section 2, T. 21 N., R. 52 E., M.D.B.M.
NE 1/4, Section 2, T. 21 N., R. 52 E., M.D.B.M.
SE 1/4, Section 2, T. 21 N., R. 52 E., M.D.B.M.
SW 1/4, Section 2, T. 21 N., R. 52 E., M.D.B.M.

in Eureka County, State of Nevada.

Said claim is 1500 feet long by 600 feet wide along the surface and claims 1480 feet in an West direction and 20 feet in the opposite direction from the point of discovery at which this Notice of Location is posted together with 300 feet on each side of the point of discovery.

The work of location consisted of making the maps as provided in NRS 517.040.

Agent

Randall M. Robinson

BOOK 282 PAGE 173
OFFICIAL RECORDS
RECORDED AT THE REQUEST OF
Randall M. Robinson
95 APR 14 PM 1:54

EUREKA COUNTY NEVADA
M.N. REBAL. RECORDER
FILE NO.
FEES 9.50

CERTIFICATE OF LOCATION
OF LOPE MINING CLAIM

KNOW ALL MEN BY THESE PRESENTS, That the undersigned hereby certified that:

Randall M. Robinson

879 Glen Valley Dr.

Sparks, NV 89434

has located the WM # 293 Lode Mining claim on the 25th day of January, 1995 whose dimensions are 600 feet by 1500 feet. By this Declaration and such location, the above named locator(s) claim all veins, lodes, ledges, deposits and surface ground within the boundaries of said claim.

Said claim is distinctly marked on the ground so that its boundaries may be readily traced by four substantial posts or monuments, and is more particularly described as follows: Beginning at the NE Corner (Cor. No. 1), thence 600 feet to the SE Corner (Cor. 2), thence 1500 feet to the SW Corner (Cor 3), thence 600 feet to the NW Corner (Cor.4), thence 1500 feet to the Point of Beginning.

To tie this claim to a Public Survey, the NE Corner (Cor. No. 1) of this claim lies approximately 12150 feet East and 8400 feet South from the Southwest Corner of Section 31, T. 21.5N, R. 52E, MD.B.M.

This claim is located all or in part of the following quarter section(s):

NW 1/4, Section _____, T. 21 N., R. 52 E., MD.B.M.
NE 1/4, Section _____, T. 21 N., R. 52 E., MD.B.M.
SE 1/4, Section 9, T. 21 N., R. 52 E., MD.B.M.
SW 1/4, Section 9, T. 21 N., R. 52 E., MD.B.M.

in _____ Eureka County, State of Nevada.

Said claim is 1500 feet long by 600 feet wide along the surface and claims 1480 feet in an East direction and 20 feet in the opposite direction from the point of discovery at which this Notice of Location is posted together with 300 feet on each side of the point of discovery.

The work of location consisted of making the maps as provided in NRS 517.040.

Agent

Randall M. Robinson

BOOK 282 PAGE 174
OFFICIAL RECORDS
RECORDED AT THE REQUEST OF
Randall M. Robinson
95 APR 14 PM 1:54

EUREKA COUNTY NEVADA
M.N. REBAL/ATI, RECORDER
FILE NO.
FEES \$ 9.50

CERTIFICATE OF LOCATION
OF LODE MINING CLAIM

KNOW ALL MEN BY THESE PRESENTS, That the undersigned hereby certified that:

Randall M. Robinson

879 Glen Valley Dr.

Sparks, NV 89434

has located the WM# 294 Lode Mining claim on the 25TH day of January, 1995 whose dimensions are 600 feet by 1500 feet. By this Declaration and such location, the above named locator(s) claim all veins, lodes, ledges, deposits and surface ground within the boundaries of said claim.

Said claim is distinctly marked on the ground so that its boundaries may be readily traced by four substantial posts or monuments, and is more particularly described as follows: Beginning at the NE Corner (Cor. No. 1), thence 600 feet to the SE Corner (Cor. 2), thence 1500 feet to the SW Corner (Cor 3), thence 600 feet to the NW Corner (Cor.4), thence 1500 feet to the Point of Beginning.

To the this claim to a Public Survey, the NE Corner (Cor. No. 1) of this claim lies approximately 10650 feet East and 9000 feet South from the Southwest Corner of Section 31, T. 21.5 N, R. 52 E, M.D.B.M.

This claim is located all or in part of the following quarter section(s):

NW 1/4, Section _____, T. 21 N., R. 52 E., M.D.B.M.
NE 1/4, Section _____, T. 21 N., R. 52 E., M.D.B.M.
SE 1/4, Section 8, T. 21 N., R. 52 E., M.D.B.M.
SW 1/4, Section 9, T. 21 N., R. 52 E., M.D.B.M.

in _____ Eureka County, State of Nevada.

Said claim is 1500 feet long by 600 feet wide along the surface and claims 1480 feet in an West direction and 20 feet in the opposite direction from the point of discovery at which this Notice of Location is posted together with 300 feet on each side of the point of discovery.

The work of location consisted of making the maps as provided in NRS 517.040.

Agent

Randall M. Robinson

BOOK 282 PAGE 175

157634

BOOK 282 PAGE 175

OFFICIAL RECORDS
RECORDED AT THE REQUEST OF

Randall M. Robinson

EUREKA COUNTY NEVADA
M.N. REBALATI, RECORDER

FEES \$9.50

FILE NO. 157634

95 APR 14 PM 1:54

CERTIFICATE OF LOCATION
OF LODE MINING CLAIM

KNOW ALL MEN BY THESE PRESENTS, That the undersigned hereby certified that:

Randall M. Robinson

879 Glen Valley Dr.

Sparks, NV 89434

has located the WM# 295 Lode Mining claim on the 25th day of January, 1995 whose dimensions are 600 feet by 1500 feet. By this Declaration and such location, the above named locator(s) claim all veins, lodes, ledges, deposits and surface ground within the boundaries of said claim.

Said claim is distinctly marked on the ground so that its boundaries may be readily traced by four substantial posts or monuments, and is more particularly described as follows: Beginning at the NE Corner (Cor. No. 1), thence 600 feet to the SE Corner (Cor. 2), thence 1500 feet to the SW Corner (Cor 3), thence 600 feet to the NW Corner (Cor.4), thence 1500 feet to the Point of Beginning.

To tie this claim to a Public Survey, the NE Corner (Cor. No. 1) of this claim lies approximately 12150 feet East and 9000 feet South from the Southwest Corner of Section 31, T. 21.5 N, R. 52 E, M.D.B.M.

This claim is located all or in part of the following quarter section(s):

NW 1/4, Section _____, T. 21 N., R. 52 E., M.D.B.M.
NE 1/4, Section _____, T. 21 N., R. 52 E., M.D.B.M.
SE 1/4, Section 9, T. 21 N., R. 52 E., M.D.B.M.
SW 1/4, Section 9, T. 21 N., R. 52 E., M.D.B.M.

in _____ Eureka County, State of Nevada.

Said claim is 1500 feet long by 600 feet wide along the surface and claims 1480 feet in an East direction and 20 feet in the opposite direction from the point of discovery at which this Notice of Location is posted together with 300 feet on each side of the point of discovery.

The work of location consisted of making the maps as provided in NRS 517.040.

Agent

Randall M. Robinson

BOOK 282 PAGE 176
OFFICIAL RECORDS
RECORDED AT THE REQUEST OF
Randall M. Robinson
95 APR 14 PM 1:55

EUREKA COUNTY NEVADA
M.N. REBAL/EAII, RECORDER
FILE NO. _____
FEES \$9.50

CERTIFICATE OF LOCATION
OF LODGE MINING CLAIM

KNOW ALL MEN BY THESE PRESENTS, That the undersigned hereby certified that:

Randall M. Robinson

879 Glen Valley Dr.

Sparks, NV 89434

has located the WM # 796 Lode Mining claim on the 25th day of January, 1995 whose dimensions are 600 feet by 1500 feet. By this Declaration and such location, the above named locator(s) claim all veins, lodes, ledges, deposits and surface ground within the boundaries of said claim.

Said claim is distinctly marked on the ground so that its boundaries may be readily traced by four substantial posts or monuments, and is more particularly described as follows: Beginning at the NE Corner (Cor. No. 1), thence 600 feet to the SE Corner (Cor. 2), thence 1500 feet to the SW Corner (Cor 3), thence 600 feet to the NW Corner (Cor.4), thence 1500 feet to the Point of Beginning.

To tie this claim to a Public Survey, the NE Corner (Cor. No. 1) of this claim lies approximately 10650 feet East and 9600 feet South from the Southwest Corner of Section 31, T. 21.5N, R. 52E, M.D.B.M.

This claim is located all or in part of the following quarter section(s):
NW 1/4, Section , T. 21 N, R. 52 E, M.D.B.M.
NE 1/4, Section , T. 21 N, R. 52 E, M.D.B.M.
SE 1/4, Section , T. 21 N, R. 52 E, M.D.B.M.
SW 1/4, Section , T. 21 N, R. 52 E, M.D.B.M.

in Eureka County, State of Nevada.

Said claim is 1500 feet long by 600 feet wide along the surface and claims 1480 feet in an West direction and 20 feet in the opposite direction from the point of discovery at which this Notice of Location is posted together with 300 feet on each side of the point of discovery.

The work of location consisted of making the maps as provided in NRS 517.040.

Agent

Randall M. Robinson

BOOK 82 PAGE 177
OFFICIAL RECORDS
RECORDED AT THE REQUEST OF
Randall M. Robinson
95 APR 14 PM 1:55
EUREKA COUNTY NEVADA
M.N. REBAL EATL. RECORDER
FILE NO. _____
FEES \$ 9.50

BOOK 282 PAGE 177

157636

CERTIFICATE OF LOCATION
OF LODE MINING CLAIM

KNOW ALL MEN BY THESE PRESENTS, That the undersigned hereby certified that:

Randall M. Robinson

879 Glen Valley Dr.

Sparks, NV 89434

has located the WM# 297 Lode Mining claim on the 25th day of January, 1995 whose dimensions are 600 feet by 1500 feet. By this Declaration and such location, the above named locator(s) claim all veins, lodes, ledges, deposits and surface ground within the boundaries of said claim.

Said claim is distinctly marked on the ground so that its boundaries may be readily traced by four substantial posts or monuments, and is more particularly described as follows: Beginning at the NE Corner (Cor. No. 1), thence 600 feet to the SE Corner (Cor. 2), thence 1500 feet to the SW Corner (Cor 3), thence 600 feet to the NW Corner (Cor.4), thence 1500 feet to the Point of Beginning.

To tie this claim to a Public Survey, the NE Corner (Cor. No. 1) of this claim lies approximately 12150 feet East and 9600 feet South from the Southwest Corner of Section 31, T. 21.5 N, R. 52 E, M.D.B.M.

This claim is located all or in part of the following quarter section(s):

NW 1/4, Section _____, T. 21 N., R. 52 E., M.D.B.M.
NE 1/4, Section _____, T. 21 N., R. 52 E., M.D.B.M.
SE 1/4, Section _____, T. 21 N., R. 52 E., M.D.B.M.
SW 1/4, Section _____, T. 21 N., R. 52 E., M.D.B.M.

in _____ County, State of Nevada.

Said claim is 1500 feet long by 600 feet wide along the surface and claims 1480 feet in an East direction and 20 feet in the opposite direction from the point of discovery at which this Notice of Location is posted together with 300 feet on each side of the point of discovery.

The work of location consisted of making the maps as provided in NRS 517.040.

Agent

Randall M. Robinson

BOOK 282 PAGE 178
OFFICIAL RECORDS
RECORDED AT THE REQUEST OF
Randall M. Robinson
95 APR 14 PM 1:55
EUREKA COUNTY NEVADA
M.M. REBALZATI, RECORDER
FILE NO. _____
FEES 9.50

CERTIFICATE OF LOCATION
OF LODE MINING CLAIM

KNOW ALL MEN BY THESE PRESENTS, That the undersigned hereby certified that:

Randall M. Robinson

879 Glen Valley Dr.

Sparks, NV 89434

has located the WM # 798 Lode Mining claim on the 25th day of January, 1995 whose dimensions are 600 feet by 1500 feet. By this Declaration and such location, the above named locator(s) claim all veins, lodes, ledges, deposits and surface ground within the boundaries of said claim.

Said claim is distinctly marked on the ground so that its boundaries may be readily traced by four substantial posts or monuments, and is more particularly described as follows: Beginning at the NE Corner (Cor. No. 1), thence 600 feet to the SE Corner (Cor. 2), thence 1500 feet to the SW Corner (Cor 3), thence 600 feet to the NW Corner (Cor.4), thence 1500 feet to the Point of Beginning.

To the this claim to a Public Survey, the NE Corner (Cor. No. 1) of this claim lies approximately 10650 feet East and 10200 feet South from the Southwest Corner of Section 31, T. 21.5N. R. 52E. M.D.B.M.

This claim is located all or in part of the following quarter section(s):

NW 1/4, Section 16, T. 21 N., R. 52 E., M.D.B.M.
NE 1/4, Section 17, T. 21 N., R. 52 E., M.D.B.M.
SE 1/4, Section 8, T. 21 N., R. 52 E., M.D.B.M.
SW 1/4, Section 9, T. 21 N., R. 52 E., M.D.B.M.

in Eureka County, State of Nevada.

Said claim is 1500 feet long by 600 feet wide along the surface and claims 1480 feet in an West direction and 20 feet in the opposite direction from the point of discovery at which this Notice of Location is posted together with 300 feet on each side of the point of discovery.

The work of location consisted of making the maps as provided in NRS 517.040.

Agent

Randall M. Robinson

BOOK 282 PAGE 179

157638

EUREKA COUNTY NEVADA
M.N. REBAL EATL. RECORDER

FEES 9.50

95 APR 14 PM 1:55

OFFICIAL RECORDS
RECORDED AT THE REQUEST OF
Randall M. Robinson

BOOK 282 PAGE 179

CERTIFICATE OF LOCATION OF LODE MINING CLAIM

KNOW ALL MEN BY THESE PRESENTS, That the undersigned hereby certified that:

Randall M. Robinson

879 Glen Valley Dr.

Sparks, NV 89434

has located the WM # 299 Lode Mining claim on the 25th day of January, 1995 whose dimensions are 600 feet by 1500 feet. By this Declaration and such location, the above named locator(s) claim all veins, lodes, ledges, deposits and surface ground within the boundaries of said claim.

Said claim is distinctly marked on the ground so that its boundaries may be readily traced by four substantial posts or monuments, and is more particularly described as follows: Beginning at the NE Corner (Cor. No. 1), thence 600 feet to the SE Corner (Cor. 2), thence 1500 feet to the SW Corner (Cor 3), thence 600 feet to the NW Corner (Cor.4), thence 1500 feet to the Point of Beginning.

To tie this claim to a Public Survey, the NE Corner (Cor. No. 1) of this claim lies approximately 12150 feet East and 10200 feet South from the Southwest Corner of Section 31, T. 21.5 N., R. 52 E., M.D.B.M.

This claim is located all or in part of the following quarter section(s):

- NW 1/4, Section 16, T. 21 N., R. 52 E., M.D.B.M.
- NE 1/4, Section 16, T. 21 N., R. 52 E., M.D.B.M.
- SE 1/4, Section 9, T. 21 N., R. 52 E., M.D.B.M.
- SW 1/4, Section 9, T. 21 N., R. 52 E., M.D.B.M.

in Eureka County, State of Nevada.

Said claim is 1500 feet long by 600 feet wide along the surface and claims 1480 feet in an East direction and 20 feet in the opposite direction from the point of discovery at which this Notice of Location is posted together with 300 feet on each side of the point of discovery.

The work of location consisted of making the maps as provided in NRS 517.040.

Agent

Randall M. Robinson

BOOK 282 PAGE 188
OFFICIAL RECORDS
RECORDED AT THE REQUEST OF
Randall M. Robinson
95 APR 14 PM 1:55
EUREKA COUNTY NEVADA
M.N. REBAL EATI. RECORDER
FILE NO.
FEES 9.50

CERTIFICATE OF LOCATION
OF LODE MINING CLAIM

KNOW ALL MEN BY THESE PRESENTS, That the undersigned hereby certified that:

Randall M. Robinson

879 Glen Valley Dr.

Sparks, NV 89434

has located the WM # 300 Lode Mining claim on the 25th day of January, 1995 whose dimensions are 600 feet by 1500 feet. By this Declaration and such location, the above named locator(s) claim all veins, lodes, ledges, deposits and surface ground within the boundaries of said claim.

Said claim is distinctly marked on the ground so that its boundaries may be readily traced by four substantial posts or monuments, and is more particularly described as follows: Beginning at the NE Corner (Cor. No. 1), thence 600 feet to the SE Corner (Cor. 2), thence 1500 feet to the SW Corner (Cor 3), thence 600 feet to the NW Corner (Cor.4), thence 1500 feet to the Point of Beginning.

To tie this claim to a Public Survey, the NE Corner (Cor. No. 1) of this claim lies approximately 10650 feet East and 10800 feet South from the Southwest Corner of Section 31, T. 21.5 N, R. 52 E, M.D.B.M.

This claim is located all or in part of the following quarter section(s):

- NW 1/4, Section 16, T. 21 N., R. 52 E., M.D.B.M.
- NE 1/4, Section 17, T. 21 N., R. 52 E., M.D.B.M.
- SE 1/4, Section 14, T. 21 N., R. 52 E., M.D.B.M.
- SW 1/4, Section 14, T. 21 N., R. 52 E., M.D.B.M.

in Eureka County, State of Nevada.

Said claim is 1500 feet long by 600 feet wide along the surface and claims 1480 feet in an West direction and 20 feet in the opposite direction from the point of discovery at which this Notice of Location is posted together with 300 feet on each side of the point of discovery.

The work of location consisted of making the maps as provided in NRS 517.040.

Agent

Randall M. Robinson

BOOK 282 PAGE 181
OFFICIAL RECORDS
RECORDED AT THE REQUEST OF
Randall M. Robinson
95 APR 14 PM 1:55
EUREKA COUNTY NEVADA
M.N. REBAL EATI, RECORDER
FILE NO.
FEES 9.50

CERTIFICATE OF LOCATION
OF LODE MINING CLAIM

KNOW ALL MEN BY THESE PRESENTS, That the undersigned hereby certified that:

Randall M. Robinson

879 Glen Valley Dr.

Sparks, NV 89434

has located the WM # 301 Lode Mining claim on the 25th day of January, 1995 whose dimensions are 600 feet by 1500 feet. By this Declaration and such location, the above named locator(s) claim all veins, lodes, ledges, deposits and surface ground within the boundaries of said claim.

Said claim is distinctly marked on the ground so that its boundaries may be readily traced by four substantial posts or monuments, and is more particularly described as follows: Beginning at the NE Corner (Cor. No. 1), thence 600 feet to the SE Corner (Cor. 2), thence 1500 feet to the SW Corner (Cor 3), thence 600 feet to the NW Corner (Cor.4), thence 1500 feet to the Point of Beginning.

To tie this claim to a Public Survey, the NE Corner (Cor. No. 1) of this claim lies approximately 12150 feet East and 10800 feet South from the Southwest Corner of Section 31, T. 21.5 N, R. 52 E, M.D.B.M.

This claim is located all or in part of the following quarter section(s):

- NW 1/4, Section 16, T. 21 N., R. 52 E., M.D.B.M.
- NE 1/4, Section 16, T. 21 N., R. 52 E., M.D.B.M.
- SE 1/4, Section 16, T. 21 N., R. 52 E., M.D.B.M.
- SW 1/4, Section 16, T. 21 N., R. 52 E., M.D.B.M.

in Eureka County, State of Nevada.

Said claim is 1500 feet long by 600 feet wide along the surface and claims 1480 feet in an East direction and 20 feet in the opposite direction from the point of discovery at which this Notice of Location is posted together with 300 feet on each side of the point of discovery.

The work of location consisted of making the maps as provided in NRS 517.040.

Agent

Randall M. Robinson

BOOK 282 PAGE 182

OFFICIAL RECORDS

RECORDED AT THE REQUEST OF

Randall M. Robinson

95 APR 14 PM 1:55

EUREKA COUNTY NEVADA

M.N. REBALAATI, RECORDER

FILE NO. FEES 9.50

CERTIFICATE OF LOCATION OF LODE MINING CLAIM

KNOW ALL MEN BY THESE PRESENTS, That the undersigned hereby certified that:

Randall M. Robinson

879 Glen Valley Dr.

Sparks, NV 89434

has located the WM # 302 Lode Mining claim on the 26th day of January, 1995 whose dimensions are 600 feet by 1500 feet. By this Declaration and such location, the above named locator(s) claim all veins, lodes, ledges, deposits and surface ground within the boundaries of said claim.

Said claim is distinctly marked on the ground so that its boundaries may be readily traced by four substantial posts or monuments, and is more particularly described as follows: Beginning at the NE Corner (Cor. No. 1), thence 600 feet to the SE Corner (Cor. 2), thence 1500 feet to the SW Corner (Cor 3), thence 600 feet to the NW Corner (Cor.4), thence 1500 feet to the Point of Beginning.

To tie this claim to a Public Survey, the NE Corner (Cor. No. 1) of this claim lies approximately 10650 feet East and 11400 feet South from the Southwest Corner of Section 31, T. 21.5N, R. 52E, M.D.B.M.

This claim is located all or in part of the following quarter section(s):

- NW 1/4, Section 16, T. 21 N., R. 52 E., M.D.B.M.
- NE 1/4, Section 17, T. 21 N., R. 52 E., M.D.B.M.
- SE 1/4, Section 18, T. 21 N., R. 52 E., M.D.B.M.
- SW 1/4, Section 19, T. 21 N., R. 52 E., M.D.B.M.

in Eureka County, State of Nevada.

Said claim is 1500 feet long by 600 feet wide along the surface and claims 1480 feet in an West direction and 20 feet in the opposite direction from the point of discovery at which this Notice of Location is posted together with 300 feet on each side of the point of discovery.

The work of location consisted of making the maps as provided in NRS 517.040.

Agent

Randall M. Robinson

BOOK 282 PAGE 183

OFFICIAL RECORDS RECORDED AT THE REQUEST OF

Randall M. Robinson

EUREKA COUNTY NEVADA M.N. REBAL EATI, RECORDER FILE NO.

FEES 9.50

CERTIFICATE OF LOCATION OF LOPE MINING CLAIM

KNOW ALL MEN BY THESE PRESENTS, That the undersigned hereby certified that:

Randall M. Robinson

879 Glen Valley Dr.

Sparks, NV 89434

has located the WM # 305 Lode Mining claim on the 26th day of January, 1995 whose dimensions are 600 feet by 1500 feet. By this Declaration and such location, the above named locator(s) claim all veins, lodes, ledges, deposits and surface ground within the boundaries of said claim.

Said claim is distinctly marked on the ground so that its boundaries may be readily traced by four substantial posts or monuments, and is more particularly described as follows: Beginning at the NE Corner (Cor. No. 1), thence 600 feet to the SE Corner (Cor. 2), thence 1500 feet to the SW Corner (Cor 3), thence 600 feet to the NW Corner (Cor.4), thence 1500 feet to the Point of Beginning.

To the claim to a Public Survey, the NE Corner (Cor. No. 1) of this claim lies approximately 12150 feet East and 11400 feet South from the Southwest Corner of Section 31, T. 21.5 N, R. 52 E, M.D.B.M.

This claim is located all or in part of the following quarter section(s):

- NW 1/4, Section 16, T. 21 N, R. 52 E, M.D.B.M.
- NE 1/4, Section 16, T. 21 N, R. 52 E, M.D.B.M.
- SE 1/4, Section 16, T. 21 N, R. 52 E, M.D.B.M.
- SW 1/4, Section 16, T. 21 N, R. 52 E, M.D.B.M.

in Eureka County, State of Nevada.

Said claim is 1500 feet long by 600 feet wide along the surface and claims 1480 feet in an East direction and 20 feet in the opposite direction from the point of discovery at which this Notice of Location is posted together with 300 feet on each side of the point of discovery.

The work of location consisted of making the maps as provided in NRS 517.040.

Agent

[Handwritten Signature]

BOOK 282 PAGE 184
 OFFICIAL RECORDS
 RECORDED AT THE REQUEST OF
Randall M. Robinson
 95 APR 14 PM 1:56
 EUREKA COUNTY NEVADA
 M.N. REBAL EATH, RECORDER
 FILE NO.
 FEES 9.50

**CERTIFICATE OF LOCATION
OF LODE MINING CLAIM**

KNOW ALL MEN BY THESE PRESENTS, That the undersigned hereby certified that:

Randall M. Robinson

879 Glen Valley Dr.

Sparks, NV 89434

has located the WM # 304 Lode Mining claim on the 26th day of January, 1995 whose dimensions are 600 feet by 1500 feet. By this Declaration and such location, the above named locator(s) claim all veins, lodes, ledges, deposits and surface ground within the boundaries of said claim.

Said claim is distinctly marked on the ground so that its boundaries may be readily traced by four substantial posts or monuments, and is more particularly described as follows: Beginning at the NE Corner (Cor. No. 1), thence 600 feet to the SE Corner (Cor. 2), thence 1500 feet to the SW Corner (Cor 3), thence 600 feet to the NW Corner (Cor.4), thence 1500 feet to the Point of Beginning.

To the this claim to a Public Survey, the NE Corner (Cor. No. 1) of this claim lies approximately 10650 feet East and 12000 feet South from the Southwest Corner of Section 31, T. 21.5 N, R. 52 E, M.D.B.M.

This claim is located all or in part of the following quarter section(s):

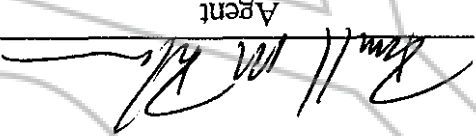
NW 1/4, Section <u>14</u> , T. <u>21</u> N, R. <u>52</u> E, M.D.B.M.
NE 1/4, Section <u>14</u> , T. <u>21</u> N, R. <u>52</u> E, M.D.B.M.
SE 1/4, Section <u>14</u> , T. <u>21</u> N, R. <u>52</u> E, M.D.B.M.
SW 1/4, Section <u>14</u> , T. <u>21</u> N, R. <u>52</u> E, M.D.B.M.

in Eureka County, State of Nevada.

Said claim is 1500 feet long by 600 feet wide along the surface and claims 1480 feet in an West direction and 20 feet in the opposite direction from the point of discovery at which this Notice of Location is posted together with 300 feet on each side of the point of discovery.

The work of location consisted of making the maps as provided in NRS 517.040.

Agent



BOOK 282 PAGE 185

OFFICIAL RECORDS

RECORDED AT THE REQUEST OF

Randall M. Robinson

95 APR 14 PM 1:56

EUREKA COUNTY NEVADA
M.M. REBALCATTI, RECORDER

FILE NO. FEES 9.50

157644

BOOK 282 PAGE 185

157644

CERTIFICATE OF LOCATION
OF LOPE MINING CLAIM

KNOW ALL MEN BY THESE PRESENTS, That the undersigned hereby certified that:

Randall M. Robinson

879 Glen Valley Dr.

Sparks, NV 89434

has located the WM # 305 Lode Mining claim on the 26th day of January, 1995 whose dimensions are 600 feet by 1500 feet. By this Declaration and such location, the above named locator(s) claim all veins, lodes, ledges, deposits and surface ground within the boundaries of said claim.

Said claim is distinctly marked on the ground so that its boundaries may be readily traced by four substantial posts or monuments, and is more particularly described as follows: Beginning at the NE Corner (Cor. No. 1), thence 600 feet to the SE Corner (Cor. 2), thence 1500 feet to the SW Corner (Cor 3), thence 600 feet to the NW Corner (Cor.4), thence 1500 feet to the Point of Beginning.

To tie this claim to a Public Survey, the NE Corner (Cor. No. 1) of this claim lies approximately 12150 feet East and 12000 feet South from the Southwest Corner of Section 31, T. 21.5 N, R. 52 E, M.D.B.M.

This claim is located all or in part of the following quarter section(s):

- NW 1/4, Section 16, T. 21 N, R. 52 E, M.D.B.M.
- NE 1/4, Section 16, T. 21 N, R. 52 E, M.D.B.M.
- SE 1/4, Section 16, T. 21 N, R. 52 E, M.D.B.M.
- SW 1/4, Section 16, T. 21 N, R. 52 E, M.D.B.M.

in Eureka County, State of Nevada.

Said claim is 1500 feet long by 600 feet wide along the surface and claims 1480 feet in an East direction and 20 feet in the opposite direction from the point of discovery at which this Notice of Location is posted together with 300 feet on each side of the point of discovery.

The work of location consisted of making the maps as provided in NRS 517.040.

Agent

Randall M. Robinson

BOOK 282 PAGE 186

OFFICIAL RECORDS

RECORDED AT THE REQUEST OF

Randall M. Robinson

95 APR 14 PM 1:56

EUREKA COUNTY NEVADA
M.N. REBALATI, RECORDER

FILE NO. 9.50

CERTIFICATE OF LOCATION
OF LODGE MINING CLAIM

KNOW ALL MEN BY THESE PRESENTS, That the undersigned hereby certified that:

Randall M. Robinson

879 Glen Valley Dr.

Sparks, NV 89434

has located the WM # 306 Lode Mining claim on the 26th day of January, 1995 whose dimensions are 600 feet by 1500 feet. By this Declaration and such location, the above named locator(s) claim all veins, lodes, ledges, deposits and surface ground within the boundaries of said claim.

Said claim is distinctly marked on the ground so that its boundaries may be readily traced by four substantial posts or monuments, and is more particularly described as follows: Beginning at the NE Corner (Cor. No. 1), thence 600 feet to the SE Corner (Cor. 2), thence 1500 feet to the SW Corner (Cor 3), thence 600 feet to the NW Corner (Cor.4), thence 1500 feet to the Point of Beginning.

To tie this claim to a Public Survey, the NE Corner (Cor. No. 1) of this claim lies approximately 10650 feet East and 12600 feet South from the Southwest Corner of Section 31, T. 21.5 N, R. 52 E, M.D.B.M.

This claim is located all or in part of the following quarter section(s):

- NW 1/4, Section 16, T. 21 N., R. 52 E., M.D.B.M.
- NE 1/4, Section 17, T. 21 N., R. 52 E., M.D.B.M.
- SE 1/4, Section 18, T. 21 N., R. 52 E., M.D.B.M.
- SW 1/4, Section 19, T. 21 N., R. 52 E., M.D.B.M.

in Eureka County, State of Nevada.

Said claim is 1500 feet long by 600 feet wide along the surface and claims 1480 feet in an West direction and 20 feet in the opposite direction from the point of discovery at which this Notice of Location is posted together with 300 feet on each side of the point of discovery.

The work of location consisted of making the maps as provided in NRS 517.040.

Agent

Randall M. Robinson

BOOK 282 PAGE 187
OFFICIAL RECORDS
RECORDED AT THE REQUEST OF
Randall M. Robinson
95 APR 14 PM 1:56
EUREKA COUNTY NEVADA
M.N. REBAL EATI. RECORDER
FILE NO.
FEES 9.50

**CERTIFICATE OF LOCATION
OF LODE MINING CLAIM**

KNOW ALL MEN BY THESE PRESENTS, That the undersigned hereby certified that:

Randall M. Robinson

879 Glen Valley Dr.

Sparks, NV 89434

has located the WM # 307 Lode Mining claim on the 26th day of January, 1995 whose dimensions are 600 feet by 1500 feet. By this Declaration and such location, the above named locator(s) claim all veins, lodes, ledges, deposits and surface ground within the boundaries of said claim.

Said claim is distinctly marked on the ground so that its boundaries may be readily traced by four substantial posts or monuments, and is more particularly described as follows: Beginning at the NE Corner (Cor. No. 1), thence 600 feet to the SE Corner (Cor. 2), thence 1500 feet to the SW Corner (Cor 3), thence 600 feet to the NW Corner (Cor.4), thence 1500 feet to the Point of Beginning.

To tie this claim to a Public Survey, the NE Corner (Cor. No. 1) of this claim lies approximately 12150 feet East and 17600 feet South from the Southwest Corner of Section 31, T. 21.5N, R. 52E, M.D.B.M.

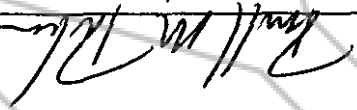
This claim is located all or in part of the following quarter section(s):
NW 1/4, Section 16, T. 21 N., R. 52 E., M.D.B.M.
NE 1/4, Section 16, T. 21 N., R. 52 E., M.D.B.M.
SE 1/4, Section 16, T. 21 N., R. 52 E., M.D.B.M.
SW 1/4, Section 16, T. 21 N., R. 52 E., M.D.B.M.

in Eureka County, State of Nevada.

Said claim is 1500 feet long by 600 feet wide along the surface and claims 1480 feet in an East direction and 20 feet in the opposite direction from the point of discovery at which this Notice of Location is posted together with 300 feet on each side of the point of discovery.

The work of location consisted of making the maps as provided in NRS 517.040.

Agent



BOOK 282 PAGE 188

OFFICIAL RECORDS

RECORDED AT THE REQUEST OF

Randall M. Robinson

95 APR 14 PM 1:56

EUREKA COUNTY NEVADA

M.N. REBAL EATII, RECORDER

FILE NO. FEES 9.50

157647

BOOK 282 PAGE 188

157647

CERTIFICATE OF LOCATION
OF LODE MINING CLAIM

KNOW ALL MEN BY THESE PRESENTS, That the undersigned hereby certified that:

Randall M. Robinson

879 Glen Valley Dr.

Sparks, NV 89434

has located the WM # 308 Lode Mining claim on the 26th day of January, 1995 whose dimensions are 600 feet by 1500 feet. By this Declaration and such location, the above named locator(s) claim all veins, lodes, ledges, deposits and surface ground within the boundaries of said claim.

Said claim is distinctly marked on the ground so that its boundaries may be readily traced by four substantial posts or monuments, and is more particularly described as follows: Beginning at the NE Corner (Cor. No. 1), thence 600 feet to the SE Corner (Cor. 2), thence 1500 feet to the SW Corner (Cor 3), thence 600 feet to the NW Corner (Cor.4), thence 1500 feet to the Point of Beginning.

To tie this claim to a Public Survey, the NE Corner (Cor. No. 1) of this claim lies approximately 10650 feet East and 13200 feet South from the Southwest Corner of Section 31, T. 21.5 N, R. 52 E, M.D.B.M.

This claim is located all or in part of the following quarter section(s):

NW 1/4, Section 16, T. 21 N., R. 52 E., M.D.B.M.	NE 1/4, Section 17, T. 21 N., R. 52 E., M.D.B.M.
SE 1/4, Section 17, T. 21 N., R. 52 E., M.D.B.M.	SW 1/4, Section 16, T. 21 N., R. 52 E., M.D.B.M.

in Eureka County, State of Nevada

Said claim is 1500 feet long by 600 feet wide along the surface and claims 1480 feet in an West direction and 20 feet in the opposite direction from the point of discovery at which this Notice of Location is posted together with 300 feet on each side of the point of discovery.

The work of location consisted of making the maps as provided in NRS 517.040.

Agent

Randall M. Robinson

BOOK 282 PAGE 189

157648

BOOK 282 PAGE 189
OFFICIAL RECORDS
RECORDED AT THE REQUEST OF
Randall M. Robinson
95 APR 14 PM 1:56

EUREKA COUNTY NEVADA
M.N. REBALLET, RECORDER
FILE NO. FEES 9.50

CERTIFICATE OF LOCATION
OF LODE MINING CLAIM

KNOW ALL MEN BY THESE PRESENTS, That the undersigned hereby certified that:

Randall M. Robinson

879 Glen Valley Dr.

Sparks, NV 89434

has located the WM# 309 Lode Mining claim on the 26th day of January, 1995 whose dimensions are 600 feet by 1500 feet. By this Declaration and such location, the above named locator(s) claim all veins, lodes, ledges, deposits and surface ground within the boundaries of said claim.

Said claim is distinctly marked on the ground so that its boundaries may be readily traced by four substantial posts or monuments, and is more particularly described as follows: Beginning at the NE Corner (Cor. No. 1), thence 600 feet to the SE Corner (Cor. 2), thence 1500 feet to the SW Corner (Cor 3), thence 600 feet to the NW Corner (Cor.4), thence 1500 feet to the Point of Beginning.

To tie this claim to a Public Survey, the NE Corner (Cor. No. 1) of this claim lies approximately 12150 feet East and 13200 feet South from the Southwest Corner of Section 31, T. 21.5N, R. 52E, M.D.B.M.

This claim is located all or in part of the following quarter section(s):

NW 1/4, Section 16, T. 21 N., R. 52 E., M.D.B.M.
NE 1/4, Section 16, T. 21 N., R. 52 E., M.D.B.M.
SE 1/4, Section 16, T. 21 N., R. 52 E., M.D.B.M.
SW 1/4, Section 16, T. 21 N., R. 52 E., M.D.B.M.

in Eureka County, State of Nevada.

Said claim is 1500 feet long by 600 feet wide along the surface and claims 1480 feet in an East direction and 20 feet in the opposite direction from the point of discovery at which this Notice of Location is posted together with 300 feet on each side of the point of discovery.

The work of location consisted of making the maps as provided in NRS 517.040.

Agent

BOOK 282 PAGE 190

157649

BOOK 282 PAGE 190

OFFICIAL RECORDS

RECORDED AT THE REQUEST OF

Randall M. Robinson

95 APR 14 PM 1:56

EUREKA COUNTY NEVADA
M.N. REBALCATION RECORDER

FILE NO.

FEES

9.50

CERTIFICATE OF LOCATION
OF LODE MINING CLAIM

KNOW ALL MEN BY THESE PRESENTS, That the undersigned hereby certified that:

Randall M. Robinson

879 Glen Valley Dr.

Sparks, NV 89434

has located the WM # 310 Lode Mining claim on the 26th day of January, 1995 whose dimensions are 600 feet by 1500 feet. By this Declaration and such location, the above named locator(s) claim all veins, lodes, ledges, deposits and surface ground within the boundaries of said claim.

Said claim is distinctly marked on the ground so that its boundaries may be readily traced by four substantial posts or monuments, and is more particularly described as follows: Beginning at the NE Corner (Cor. No. 1), thence 600 feet to the SE Corner (Cor. 2), thence 1500 feet to the SW Corner (Cor 3), thence 600 feet to the NW Corner (Cor.4), thence 1500 feet to the Point of Beginning.

To tie this claim to a Public Survey, the NE Corner (Cor. No. 1) of this claim lies approximately 10650 feet East and 13800 feet South from the Southwest Corner of Section 31, T. 21.5 N, R. 52 E, M.D.B.M

This claim is located all or in part of the following quarter section(s):

NW 1/4, Section _____, T. 21 N., R. 52 E., M.D.B.M.
NE 1/4, Section _____, T. 21 N., R. 52 E., M.D.B.M.
SE 1/4, Section 17, T. 21 N., R. 52 E., M.D.B.M.
SW 1/4, Section 16, T. 21 N., R. 52 E., M.D.B.M.

in _____ Eureka County, State of Nevada.

Said claim is 1500 feet long by 600 feet wide along the surface and claims 1480 feet in an West direction and 20 feet in the opposite direction from the point of discovery at which this Notice of Location is posted together with 300 feet on each side of the point of discovery.

The work of location consisted of making the maps as provided in NRS 517.040.

Agent

Randall M. Robinson

BOOK 282 PAGE 191

OFFICIAL RECORDS

RECORDED AT THE REQUEST OF

Randall M. Robinson

95 APR 14 PM 1:57

EUREKA COUNTY NEVADA
M.N. REBAL EATL, RECORDER

FILE NO. 157650

FEES \$ 9.50

CERTIFICATE OF LOCATION
OF LODE MINING CLAIM

KNOW ALL MEN BY THESE PRESENTS, That the undersigned hereby certified that:

Randall M. Robinson

879 Glen Valley Dr.

Sparks, NV 89434

has located the WM# 311 Lode Mining claim on the 26th day of January, 1995 whose dimensions are 600 feet by 1500 feet. By this Declaration and such location, the above named locator(s) claim all veins, lodes, ledges, deposits and surface ground within the boundaries of said claim.

Said claim is distinctly marked on the ground so that its boundaries may be readily traced by four substantial posts or monuments, and is more particularly described as follows: Beginning at the NE Corner (Cor. No. 1), thence 600 feet to the SE Corner (Cor. 2), thence 1500 feet to the SW Corner (Cor 3), thence 600 feet to the NW Corner (Cor.4), thence 1500 feet to the Point of Beginning.

To tie this claim to a Public Survey, the NE Corner (Cor. No. 1) of this claim lies approximately 12150 feet East and 13800 feet South from the Southwest Corner of Section 31, T. 21.5 N, R. 52 E, M.D.B.M.

This claim is located all or in part of the following quarter section(s):

NW 1/4, Section _____, T. 21 N., R. 52 E., M.D.B.M.
NE 1/4, Section _____, T. 21 N., R. 52 E., M.D.B.M.
SE 1/4, Section _____, T. 21 N., R. 52 E., M.D.B.M.
SW 1/4, Section _____, T. 21 N., R. 52 E., M.D.B.M.

in _____ Eureka County, State of Nevada.

Said claim is 1500 feet long by 600 feet wide along the surface and claims 1480 feet in an East direction and 20 feet in the opposite direction from the point of discovery at which this Notice of Location is posted together with 300 feet on each side of the point of discovery.

The work of location consisted of making the maps as provided in NRS 517.040.

Agent

Randall M. Robinson

BOOK 282 PAGE 192

157651

BOOK 282 PAGE 192
OFFICIAL RECORDS
RECORDED AT THE REQUEST OF
Randall M. Robinson
95 APR 14 PM 1:57
EUREKA COUNTY NEVADA
M.N. REBAL EATL. RECORDER
FILE NO. _____
FEES \$9.50

CERTIFICATE OF LOCATION
OF LODGE MINING CLAIM

KNOW ALL MEN BY THESE PRESENTS, That the undersigned hereby certified that:

Randall M. Robinson

879 Glen Valley Dr.

Sparks, NV 89434

has located the WM# 312 Lode Mining claim on the 26th day of January, 1995 whose dimensions are 600 feet by 1500 feet. By this Declaration and such location, the above named locator(s) claim all veins, lodes, ledges, deposits and surface ground within the boundaries of said claim.

Said claim is distinctly marked on the ground so that its boundaries may be readily traced by four substantial posts or monuments, and is more particularly described as follows: Beginning at the NE Corner (Cor. No. 1), thence 600 feet to the SE Corner (Cor. 2), thence 1500 feet to the SW Corner (Cor 3), thence 600 feet to the NW Corner (Cor.4), thence 1500 feet to the Point of Beginning.

To tie this claim to a Public Survey, the NE Corner (Cor. No. 1) of this claim lies approximately 10650 feet East and 14400 feet South from the Southwest Corner of Section 31, T. 21.5 N, R. 52 E, M.D.B.M.

This claim is located all or in part of the following quarter section(s):

NW 1/4, Section	, T. 21	N, R. 52	E, M.D.B.M.
NE 1/4, Section	, T. 21	N, R. 52	E, M.D.B.M.
SE 1/4, Section	, T. 21	N, R. 52	E, M.D.B.M.
SW 1/4, Section	, T. 21	N, R. 52	E, M.D.B.M.

in Eureka County, State of Nevada.

Said claim is 1500 feet long by 600 feet wide along the surface and claims 1480 feet in an West direction and 20 feet in the opposite direction from the point of discovery at which this Notice of Location is posted together with 300 feet on each side of the point of discovery.

The work of location consisted of making the maps as provided in NRS 517.040.

Agent

Randall M. Robinson

BOOK 282 PAGE 193

OFFICIAL RECORDS

RECORDED AT THE REQUEST OF

Randall M. Robinson

95 APR 14 PM 1:57

EUREKA COUNTY NEVADA

M.M. REBALCATTI, RECORDER

FILE NO.

FEES 9.50

CERTIFICATE OF LOCATION
OF LODE MINING CLAIM

KNOW ALL MEN BY THESE PRESENTS, That the undersigned hereby certified that:

Randall M. Robinson

879 Glen Valley Dr.

Sparks, NV 89434

has located the WM # 313 Lode Mining claim on the 26th day of January, 1995 whose dimensions are 600 feet by 1500 feet. By this Declaration and such location, the above named locator(s) claim all veins, lodes, ledges, deposits and surface ground within the boundaries of said claim.

Said claim is distinctly marked on the ground so that its boundaries may be readily traced by four substantial posts or monuments, and is more particularly described as follows: Beginning at the NE Corner (Cor. No. 1), thence 600 feet to the SE Corner (Cor. 2), thence 1500 feet to the SW Corner (Cor 3), thence 600 feet to the NW Corner (Cor.4), thence 1500 feet to the Point of Beginning.

To tie this claim to a Public Survey, the NE Corner (Cor. No. 1) of this claim lies approximately 12150 feet East and 14900 feet South from the Southwest Corner of Section 31, T. 21.5 N, R. 52 E, M.D.B.M.

This claim is located all or in part of the following quarter section(s):

NW 1/4, Section	T. 21	N, R. 52	E, M.D.B.M.
NE 1/4, Section	T. 21	N, R. 52	E, M.D.B.M.
SE 1/4, Section	T. 21	N, R. 52	E, M.D.B.M.
SW 1/4, Section	T. 21	N, R. 52	E, M.D.B.M.

in _____ County, State of Nevada.

Said claim is 1500 feet long by 600 feet wide along the surface and claims 1480 feet in an East direction and 20 feet in the opposite direction from the point of discovery at which this Notice of Location is posted together with 300 feet on each side of the point of discovery.

The work of location consisted of making the maps as provided in NRS 517.040.

Agent

Randall M. Robinson

BOOK 282 PAGE 194

157653

BOOK 282 PAGE 194
OFFICIAL RECORDS
RECORDED AT THE REQUEST OF
Randall M. Robinson
95 APR 14 PM 1:57
EUREKA COUNTY NEVADA
M.N. REBAL EATL. RECORDER
FILE NO. FEES 9.50

CERTIFICATE OF LOCATION
OF LOPE MINING CLAIM

KNOW ALL MEN BY THESE PRESENTS, That the undersigned hereby certified that:

Randall M. Robinson

879 Glen Valley Dr.

Sparks, NV 89434

has located the WM# 314 Lode Mining claim on the 26th day of January, 1995 whose dimensions are 600 feet by 1500 feet. By this Declaration and such location, the above named locator(s) claim all veins, lodes, ledges, deposits and surface ground within the boundaries of said claim.

Said claim is distinctly marked on the ground so that its boundaries may be readily traced by four substantial posts or monuments, and is more particularly described as follows: Beginning at the NE Corner (Cor. No. 1), thence 600 feet to the SE Corner (Cor. 2), thence 1500 feet to the SW Corner (Cor 3), thence 600 feet to the NW Corner (Cor.4), thence 1500 feet to the Point of Beginning.

To tie this claim to a Public Survey, the NE Corner (Cor. No. 1) of this claim lies approximately 10650 feet East and 15000 feet South from the Southwest Corner of Section 31, T. 21.5 N, R. 52 E, M.D.B.M.

This claim is located all or in part of the following quarter section(s):
NW 1/4, Section _____, T. 21 N., R. 52 E., M.D.B.M.
NE 1/4, Section _____, T. 21 N., R. 52 E., M.D.B.M.
SE 1/4, Section 20, T. 21 N., R. 52 E., M.D.B.M.
SW 1/4, Section 16, T. 21 N., R. 52 E., M.D.B.M.

in Eureka County, State of Nevada.

Said claim is 1500 feet long by 600 feet wide along the surface and claims 1480 feet in an West direction and 20 feet in the opposite direction from the point of discovery at which this Notice of Location is posted together with 300 feet on each side of the point of discovery.

The work of location consisted of making the maps as provided in NRS 517.040.

Agent

Randall M. Robinson

BOOK 282 PAGE 195
OFFICIAL RECORDS
RECORDED AT THE REQUEST OF
Randall M. Robinson
95 APR 14 PM 1:57
EUREKA COUNTY NEVADA
M.N. REBAL. REORDER
FEES 9.50
FILE NO.

CERTIFICATE OF LOCATION
OF LODE MINING CLAIM

KNOW ALL MEN BY THESE PRESENTS, That the undersigned hereby certified that:

Randall M. Robinson

879 Glen Valley Dr.

Sparks, NV 89434

has located the WM# 315 Lode Mining claim on the 26th day of January, 1995 whose dimensions are 600 feet by 1500 feet. By this Declaration and such location, the above named locator(s) claim all veins, lodes, ledges, deposits and surface ground within the boundaries of said claim.

Said claim is distinctly marked on the ground so that its boundaries may be readily traced by four substantial posts or monuments, and is more particularly described as follows: Beginning at the NE Corner (Cor. No. 1), thence 600 feet to the SE Corner (Cor. 2), thence 1500 feet to the SW Corner (Cor 3), thence 600 feet to the NW Corner (Cor.4), thence 1500 feet to the Point of Beginning.

To tie this claim to a Public Survey, the NE Corner (Cor. No. 1) of this claim lies approximately 12150 feet East and 15000 feet South from the Southwest Corner of Section 31, T. 21.5 N, R. 52 E, M.D.B.M.

This claim is located all or in part of the following quarter section(s):

NW 1/4, Section _____, T. 21 N., R. 52 E., M.D.B.M.
NE 1/4, Section _____, T. 21 N., R. 52 E., M.D.B.M.
SE 1/4, Section _____, T. 21 N., R. 52 E., M.D.B.M.
SW 1/4, Section _____, T. 21 N., R. 52 E., M.D.B.M.

in _____ Eureka County, State of Nevada.
Said claim is 1500 feet long by 600 feet wide along the surface and claims 1480 feet in an East direction and 20 feet in the opposite direction from the point of discovery at which this Notice of Location is posted together with 300 feet on each side of the point of discovery.

The work of location consisted of making the maps as provided in NRS 517.040.

Agent

Randall M. Robinson

BOOK 282 PAGE 196

OFFICIAL RECORDS

RECORDED AT THE REQUEST OF

Randall M. Robinson

95 APR 14 PM 1:57

EUREKA COUNTY NEVADA
M.N. REBALANCE RECORDER

FEES 9.50

CERTIFICATE OF LOCATION
OF LODE MINING CLAIM

KNOW ALL MEN BY THESE PRESENTS, That the undersigned hereby certified that:

Randall M. Robinson

879 Glen Valley Dr.

Sparks, NV 89434

has located the WM # 316 Lode Mining claim on the 26th day of January, 1995 whose dimensions are 600 feet by 1500 feet. By this Declaration and such location, the above named locator(s) claim all veins, lodes, ledges, deposits and surface ground within the boundaries of said claim.

Said claim is distinctly marked on the ground so that its boundaries may be readily traced by four substantial posts or monuments, and is more particularly described as follows: Beginning at the NE Corner (Cor. No. 1), thence 600 feet to the SE Corner (Cor. 2), thence 1500 feet to the SW Corner (Cor 3), thence 600 feet to the NW Corner (Cor.4), thence 1500 feet to the Point of Beginning.

To tie this claim to a Public Survey, the NE Corner (Cor. No. 1) of this claim lies approximately 10650 feet East and 15600 feet South from the Southwest Corner of Section 31, T. 21.5 N. R. 52 E. M.D.B.M.

This claim is located all or in part of the following quarter section(s):
NW 1/4, Section 21, T. 21 N., R. 52 E., M.D.B.M.
NE 1/4, Section 20, T. 21 N., R. 52 E., M.D.B.M.
SE 1/4, Section 17, T. 21 N., R. 52 E., M.D.B.M.
SW 1/4, Section 16, T. 21 N., R. 52 E., M.D.B.M.

in Eureka County, State of Nevada.

Said claim is 1500 feet long by 600 feet wide along the surface and claims 1480 feet in an West direction and 20 feet in the opposite direction from the point of discovery at which this Notice of Location is posted together with 300 feet on each side of the point of discovery.

The work of location consisted of making the maps as provided in NRS 517.040.

BOOK 282 PAGE 197
OFFICIAL RECORDS
RECORDED AT THE REQUEST OF
Randall M. Robinson
95 APR 14 PM 1:57
EUREKA COUNTY NEVADA
H.M. REBALZATI, RECORDER
FILE NO. FEES \$9.50

Agent
Randall M. Robinson

CERTIFICATE OF LOCATION
OF LOPE MINING CLAIM

KNOW ALL MEN BY THESE PRESENTS, That the undersigned hereby certified that:

Randall M. Robinson

879 Glen Valley Dr.

Sparks, NV 89434

has located the WM# 317 Lode Mining claim on the 26th day of January, 1995 whose dimensions are 600 feet by 1500 feet. By this Declaration and such location, the above named locator(s) claim all veins, lodes, ledges, deposits and surface ground within the boundaries of said claim.

Said claim is distinctly marked on the ground so that its boundaries may be readily traced by four substantial posts or monuments, and is more particularly described as follows: Beginning at the NE Corner (Cor. No. 1), thence 600 feet to the SE Corner (Cor. 2), thence 1500 feet to the SW Corner (Cor 3), thence 600 feet to the NW Corner (Cor.4), thence 1500 feet to the Point of Beginning.

To tie this claim to a Public Survey, the NE Corner (Cor. No. 1) of this claim lies approximately 12150 feet East and 15600 feet South from the Southwest Corner of Section 31, T. 21.5 N, R. 52 E, M.D.B.M.

This claim is located all or in part of the following quarter section(s):
NW 1/4, Section 21, T. 21 N., R. 52 E., M.D.B.M.
NE 1/4, Section 21, T. 21 N., R. 52 E., M.D.B.M.
SE 1/4, Section 16, T. 21 N., R. 52 E., M.D.B.M.
SW 1/4, Section 16, T. 21 N., R. 52 E., M.D.B.M.

in Eureka County, State of Nevada.

Said claim is 1500 feet long by 600 feet wide along the surface and claims 1480 feet in an East direction and 20 feet in the opposite direction from the point of discovery at which this Notice of Location is posted together with 300 feet on each side of the point of discovery.

The work of location consisted of making the maps as provided in NRS 517.040.

Agent

BOOK 282 PAGE 198

157657

BOOK 282 PAGE 198

OFFICIAL RECORDS

RECORDED AT THE REQUEST OF

Randall M. Robinson

95 APR 14 PM 1:57

EUREKA COUNTY NEVADA
M.N. REBALCATTI, RECORDER

FILE NO. FEES 9.50

CERTIFICATE OF LOCATION OF LODE MINING CLAIM

KNOW ALL MEN BY THESE PRESENTS, That the undersigned hereby certified that:

Randall M. Robinson

879 Glen Valley Dr.

Sparks, NV 89434

has located the WM # 518 Lode Mining claim on the 26th day of January, 1995 whose dimensions are 600 feet by 1500 feet. By this Declaration and such location, the above named locator(s) claim all veins, lodes, ledges, deposits and surface ground within the boundaries of said claim.

Said claim is distinctly marked on the ground so that its boundaries may be readily traced by four substantial posts or monuments, and is more particularly described as follows: Beginning at the NE Corner (Cor. No. 1), thence 600 feet to the SE Corner (Cor. 2), thence 1500 feet to the SW Corner (Cor 3), thence 600 feet to the NW Corner (Cor.4), thence 1500 feet to the Point of Beginning.

To tie this claim to a Public Survey, the NE Corner (Cor. No. 1) of this claim lies approximately 10650 feet East and 6200 feet South from the Southwest Corner of Section 31, T. 21.5N, R. 52E, M.D.B.M.

This claim is located all or in part of the following quarter section(s):

- NW 1/4, Section 21, T. 21 N., R. 52 E., M.D.B.M.
- NE 1/4, Section 21, T. 21 N., R. 52 E., M.D.B.M.
- SE 1/4, Section 21, T. 21 N., R. 52 E., M.D.B.M.
- SW 1/4, Section 21, T. 21 N., R. 52 E., M.D.B.M.

in Eureka County, State of Nevada.

Said claim is 1500 feet long by 600 feet wide along the surface and claims 1480 feet in an West direction and 20 feet in the opposite direction from the point of discovery at which this Notice of Location is posted together with 300 feet on each side of the point of discovery.

The work of location consisted of making the maps as provided in NRS 517.040.

Agent

Randall M. Robinson

BOOK 282 PAGE 199

OFFICIAL RECORDS

RECORDED AT THE REQUEST OF

Randall M. Robinson

95 APR 14 PM 1:58

EUREKA COUNTY NEVADA

M.N. REBALATI, RECORDER

CERTIFICATE OF LOCATION
OF LODE MINING CLAIM

KNOW ALL MEN BY THESE PRESENTS, That the undersigned hereby certified that:

Randall M. Robinson

879 Glen Valley Dr.

Sparks, NV 89434

has located the WM # 319 Lode Mining claim on the 26th day of January, 1995 whose dimensions are 600 feet by 1500 feet. By this Declaration and such location, the above named locator(s) claim all veins, lodes, ledges, deposits and surface ground within the boundaries of said claim.

Said claim is distinctly marked on the ground so that its boundaries may be readily traced by four substantial posts or monuments, and is more particularly described as follows: Beginning at the NE Corner (Cor. No. 1), thence 600 feet to the SE Corner (Cor. 2), thence 1500 feet to the SW Corner (Cor 3), thence 600 feet to the NW Corner (Cor.4), thence 1500 feet to the Point of Beginning.

To tie this claim to a Public Survey, the NE Corner (Cor. No. 1) of this claim lies approximately 12150 feet East and 14200 feet South from the Southwest Corner of Section 31, T. 21.5N, R. 52E, M.D.B.M.

This claim is located all or in part of the following quarter section(s):
NW 1/4, Section 21, T. 21 N, R. 52 E, M.D.B.M.
NE 1/4, Section 21, T. 21 N, R. 52 E, M.D.B.M.
SE 1/4, Section 21, T. 21 N, R. 52 E, M.D.B.M.
SW 1/4, Section 21, T. 21 N, R. 52 E, M.D.B.M.

in Eureka County, State of Nevada.

Said claim is 1500 feet long by 600 feet wide along the surface and claims 1480 feet in an East direction and 20 feet in the opposite direction from the point of discovery at which this Notice of Location is posted together with 300 feet on each side of the point of discovery.

The work of location consisted of making the maps as provided in NRS 517.040.

Agent

Randall M. Robinson

BOOK 282 PAGE 200

OFFICIAL RECORDS

RECORDED AT THE REQUEST OF

Randall M. Robinson

95 APR 14 PM 1:58

EUREKA COUNTY NEVADA

M.N. REBAL EATL. RECORDER

FEES 9.50

CERTIFICATE OF LOCATION OF LODE MINING CLAIM

KNOW ALL MEN BY THESE PRESENTS, That the undersigned hereby certified that:

Randall M. Robinson

879 Glen Valley Dr.

Sparks, NV 89434

has located the WM# 320 Lode Mining claim on the 26th day of January, 1995 whose dimensions are 600 feet by 1500 feet. By this Declaration and such location, the above named locator(s) claim all veins, lodes, ledges, deposits and surface ground within the boundaries of said claim.

Said claim is distinctly marked on the ground so that its boundaries may be readily traced by four substantial posts or monuments, and is more particularly described as follows: Beginning at the NE Corner (Cor. No. 1), thence 600 feet to the SE Corner (Cor. 2), thence 1500 feet to the SW Corner (Cor 3), thence 600 feet to the NW Corner (Cor.4), thence 1500 feet to the Point of Beginning.

To tie this claim to a Public Survey, the NE Corner (Cor. No. 1) of this claim lies approximately 10650 feet East and 16800 feet South from the Southwest Corner of Section 31, T. 21.5N, R. 52E, M.D.B.M.

This claim is located all or in part of the following quarter section(s):

- NW 1/4, Section 21, T. 21 N., R. 52 E., M.D.B.M.
- NE 1/4, Section _____, T. 21 N., R. 52 E., M.D.B.M.
- SE 1/4, Section _____, T. 21 N., R. 52 E., M.D.B.M.
- SW 1/4, Section _____, T. 21 N., R. 52 E., M.D.B.M.

in _____ Eureka County, State of Nevada.

Said claim is 1500 feet long by 600 feet wide along the surface and claims 1480 feet in an West direction and 20 feet in the opposite direction from the point of discovery at which this Notice of Location is posted together with 300 feet on each side of the point of discovery.

The work of location consisted of making the maps as provided in NRS 517.040.

Agent

[Handwritten Signature]

BOOK 282 PAGE 201

OFFICIAL RECORDS

RECORDED AT THE REQUEST OF
Randall M. Robinson
95 APR 14 PM 1:58

EUREKA COUNTY NEVADA
M.N. REBALER
FILE NO. _____
FEES \$9.50

CERTIFICATE OF LOCATION
OF LODE MINING CLAIM

KNOW ALL MEN BY THESE PRESENTS, That the undersigned hereby certified that:

Randall M. Robinson

879 Glen Valley Dr.

Sparks, NV 89434

has located the WM # 321 Lode Mining claim on the 26th day of January, 1995 whose dimensions are 600 feet by 1500 feet. By this Declaration and such location, the above named locator(s) claim all veins, lodes, ledges, deposits and surface ground within the boundaries of said claim.

Said claim is distinctly marked on the ground so that its boundaries may be readily traced by four substantial posts or monuments, and is more particularly described as follows: Beginning at the NE Corner (Cor. No. 1), thence 600 feet to the SE Corner (Cor. 2), thence 1500 feet to the SW Corner (Cor 3), thence 600 feet to the NW Corner (Cor.4), thence 1500 feet to the Point of Beginning.

To tie this claim to a Public Survey, the NE Corner (Cor. No. 1) of this claim lies approximately 12150 feet East and 16800 feet South from the Southwest Corner of Section 31, T. 21.5 N. R. 52 E. M.D.B.M.

This claim is located all or in part of the following quarter section(s):
NW 1/4, Section 21, T. 21 N., R. 52 E., M.D.B.M.
NE 1/4, Section 21, T. 21 N., R. 52 E., M.D.B.M.
SE 1/4, Section 21, T. 21 N., R. 52 E., M.D.B.M.
SW 1/4, Section 21, T. 21 N., R. 52 E., M.D.B.M.

in Eureka County, State of Nevada.

Said claim is 1500 feet long by 600 feet wide along the surface and claims 1480 feet in an East direction and 20 feet in the opposite direction from the point of discovery at which this Notice of Location is posted together with 300 feet on each side of the point of discovery.

The work of location consisted of making the maps as provided in NRS 517.040.

Agent

Randall M. Robinson

BOOK 282 PAGE 202
OFFICIAL RECORDS
RECORDED AT THE REQUEST OF
Randall M. Robinson
95 APR 14 PM 1:58
EUREKA COUNTY NEVADA
M.N. REBAL EATL. RECORDER
FILE NO.
FEES \$9.50