

Return to:

MINNOVA (U.S.) Inc.
1315 Greg Street, Suite 110
Sparks, Nevada 89431

CERTIFICATE OF LOCATION
LODE MINING CLAIM

TO ALL WHOM IT MAY CONCERN:

The undersigned hereby certifies that he has caused to be located the MHILL
Lode Mining Claim on the 27th day of April, 1995.

The name and address of the locator is:

MINNOVA (U.S.) Inc.
1315 Greg Street, Suite 110
Sparks, Nevada 89431

Said claim is located in the following quarter section(s):

- Township 26 N., Range 52 E. NE 1/4 of Section
 - Township 26 N., Range 52 E. NW 1/4 of Section
 - Township 26 N., Range 52 E. SE 1/4 of Section 3
 - Township 26 N., Range 52 E. SW 1/4 of Section
- Mount Diablo Base Line and Meridian, Eureka County, Nevada.

To tie this claim to the public survey, begin at the NE corner of section 4
T. 26 N., R. 52 E., Mount Diablo Base Line and Meridian and travel:

←	feet	<u>2700</u>	South
←	feet	<u>3275</u>	East

to the northeast corner of the claim.

The claim is 1500 feet long and 600 feet wide, such that 1490 feet is claimed in a South direction and 10 feet is claimed in a North direction from the location monument, together with 300 feet on each side of the monument of location and center line of the claim. The general course of the claim is North to South.

The boundaries of this claim are monumented with 2 inch by 2 inch by 4 foot long wooden posts. Each monument is marked with a scribed metal tag, which states the claim name and number, and the location of the monument with respect to the claim.

The corner monuments were erected within 60 days of the notice of location. To locate the monuments, begin at the northeast corner of the claim and travel:

1500 feet South to the southeast corner, thence
 600 feet West to the southwest corner, thence
 1500 feet North to the northwest corner, thence
 600 feet East to the northeast corner of the claim.

The location work included the making of a claim map as provided in the regulations, a copy of which is filed with the county recorder.

Dated this 27th day of June, 1995.

Matthew B. Powell
Matthew B. Powell, agent for:

MINNOVA (U.S.) Inc.
1315 Greg Street, Suite 110
Sparks, Nevada 89431

BOOK 284 PAGE 01

158189

EUREKA COUNTY NEVADA
M.N. REBALLET. RECORDER
FILE NO. 950

BOOK 284 PAGE 001
OFFICIAL RECORDS
RECORDED AT THE REQUEST OF
M. Powell
95 JUL 14 PM 1:30

Return to:

MINNOVA (U.S.) Inc.
1315 Greg Street, Suite 110
Sparks, Nevada 89431

158190

CERTIFICATE OF LOCATION
LODE MINING CLAIM

TO ALL WHOM IT MAY CONCERN:

The undersigned hereby certifies that he has caused to be located the MILL 2
Lode Mining Claim on the 27 th day of April, 1995.

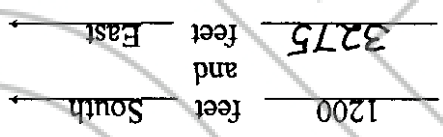
The name and address of the locator is:

MINNOVA (U.S.) Inc.
1315 Greg Street, Suite 110
Sparks, Nevada 89431

Said claim is located in the following quarter section(s):

- NE 1/4 of Section 3 Township 26 N. Range 52 E.
 - NW 1/4 of Section _____ Township 26 N. Range 52 E.
 - SE 1/4 of Section _____ Township 26 N. Range 52 E.
 - SW 1/4 of Section _____ Township 26 N. Range 52 E.
- Mount Diablo Base Line and Meridian, Eureka County, Nevada.

To tie this claim to the public survey, begin at the NE corner of section 4
T. 26 N., R. 52 E., Mount Diablo Base Line and Meridian and travel:

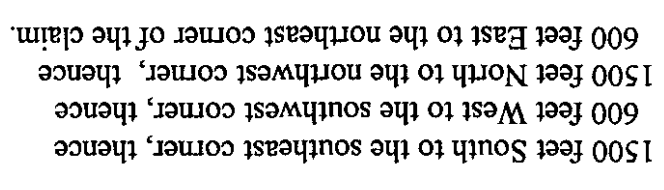


to the northeast corner of the claim.

The claim is 1500 feet long and 600 feet wide, such that 1490 feet is claimed in a North direction and 10 feet is claimed in a South direction from the location monument, together with 300 feet on each side of the monument of location and center line of the claim. The general course of the claim is North to South.

The boundaries of this claim are monumented with 2 inch by 4 foot long wooden posts. Each monument is marked with a scribed metal tag, which states the claim name and number, and the location of the monument with respect to the claim.

The corner monuments were erected within 60 days of the notice of location. To locate the monuments, begin at the northeast corner of the claim and travel:



The location work included the making of a claim map as provided in the regulations, a copy of which is filed with the county recorder.

Dated this 27 th day of June, 1995.

Matthew B. Powell
Matthew B. Powell, agent for:

MINNOVA (U.S.) Inc.
1315 Greg Street, Suite 110
Sparks, Nevada 89431

BOOK 284 PAGE 02

158190

BOOK 284 PAGE 002
OFFICIAL RECORDS
RECORDED AT THE REQUEST OF
MINNOVA (U.S.) INC.
95 JUL 14 PM 1:33
EUREKA COUNTY NEVADA
M.N. REBALANCE RECORDER
FILE NO. FEES 9.50

Return to:

MINNOVA (U.S.) Inc.
1315 Greg Street, Suite 110
Sparks, Nevada 89431

CERTIFICATE OF LOCATION
LODE MINING CLAIM

TO ALL WHOM IT MAY CONCERN:

The undersigned hereby certifies that he has caused to be located the MHILL Lode Mining Claim on the 27th day of April, 1995.

The name and address of the locator is:

MINNOVA (U.S.) Inc.
1315 Greg Street, Suite 110
Sparks, Nevada 89431

Said claim is located in the following quarter section(s):

NE 1/4 of Section 26 N., Range 52 E.
NW 1/4 of Section 26 N., Range 52 E.
SE 1/4 of Section 3 Township 26 N., Range 52 E.
SW 1/4 of Section 3 Township 26 N., Range 52 E.
Mount Diablo Base Line and Meridian, Eureka County, Nevada.

To tie this claim to the public survey, begin at the NE corner of section 4 T. 26 N., R. 52 E., Mount Diablo Base Line and Meridian and travel:

2700 feet South
and
3675 feet East

to the northeast corner of the claim.

The claim is 1500 feet long and 600 feet wide, such that 1490 feet is claimed in a South direction and 10 feet is claimed in a North direction from the location monument, together with 300 feet on each side of the monument of location and center line of the claim. The general course of the claim is North to South. The boundaries of this claim are monumented with 2 inch by 2 inch by 4 foot long wooden posts. Each monument is marked with a scribed metal tag, which states the claim name and number, and the location of the monument with respect to the claim.

The corner monuments were erected within 60 days of the notice of location. To locate the monuments, begin at the northeast corner of the claim and travel:

1500 feet South to the southeast corner, thence
600 feet West to the southwest corner, thence
1500 feet North to the northwest corner, thence
600 feet East to the northeast corner of the claim.

The location work included the making of a claim map as provided in the regulations, a copy of which is filed with the county recorder.

Dated this 27th day of June, 1995.

Matthew B. Powell

Matthew B. Powell, agent for:
MINNOVA (U.S.) Inc.
1315 Greg Street, Suite 110
Sparks, Nevada 89431

BOOK 284 PAGE 03

158191

BOOK 284 PAGE 03
OFFICIAL RECORDS
RECORDED AT THE REQUEST OF
Minnova (U.S.) Inc
95 JUL 14 PM 1:33
EUREKA COUNTY NEVADA
M.N. REBALANCE, RECORDER
FILE NO. FEES \$9.50

Return to:

MINNOVA (U.S.) Inc.
1315 Greg Street, Suite 110
Sparks, Nevada 89431

158192

CERTIFICATE OF LOCATION
LODE MINING CLAIM

TO ALL WHOM IT MAY CONCERN:

The undersigned hereby certifies that he has caused to be located the MHILL Lode Mining Claim on the 27th day of April, 1995.

The name and address of the locator is:

MINNOVA (U.S.) Inc.
1315 Greg Street, Suite 110
Sparks, Nevada 89431

Said claim is located in the following quarter section(s):

NE 1/4 of Section 3 Township 26 N. Range 52 E.
NW 1/4 of Section 3 Township 26 N. Range 52 E.
SE 1/4 of Section 26 N. Range 52 E.
SW 1/4 of Section 26 N. Range 52 E.
Mount Diablo Base Line and Meridian, Eureka County, Nevada.

To tie this claim to the public survey, begin at the NE corner of section 4 T. 26 N., R. 52 E., Mount Diablo Base Line and Meridian and travel:

1200 feet South
and
2675 feet East

to the northeast corner of the claim.

The claim is 1500 feet long and 600 feet wide, such that 1490 feet is claimed in a North direction and 10 feet is claimed in a South direction from the location monument, together with 300 feet on each side of the monument of location and center line of the claim. The general course of the claim is North to South.

The boundaries of this claim are monumented with 2 inch by 2 inch by 4 foot long wooden posts. Each monument is marked with a scribed metal tag, which states the claim name and number, and the location of the monument with respect to the claim.

The corner monuments were erected within 60 days of the notice of location. To locate the monuments, begin at the northeast corner of the claim and travel:

1500 feet South to the southeast corner, thence
600 feet West to the southwest corner, thence
1500 feet North to the northwest corner, thence
600 feet East to the northeast corner of the claim.

The location work included the making of a claim map as provided in the regulations, a copy of which is filed with the county recorder.

Dated this 27th day of June, 1995.

Matthew B. Powell
Matthew B. Powell, agent for:

MINNOVA (U.S.) Inc.
1315 Greg Street, Suite 110
Sparks, Nevada 89431

BOOK 284 PAGE 004

158192

BOOK 284 PAGE 004

OFFICIAL RECORDS
RECORDED AT THE REQUEST OF
Minnova U.S. Inc.

95 JUL 14 PM 1:33

EUREKA COUNTY NEVADA
M.N. REBALANCE RECORDER
FILE NO. FEES \$9.50

Return to:

MINNOVA (U.S.) Inc.
1315 Greg Street, Suite 110
Sparks, Nevada 89431

158193

CERTIFICATE OF LOCATION
LODE MINING CLAIM

TO ALL WHOM IT MAY CONCERN:

The undersigned hereby certifies that he has caused to be located the MHILL 5
Lode Mining Claim on the 27th day of April, 1995.

The name and address of the locator is:

MINNOVA (U.S.) Inc.
1315 Greg Street, Suite 110
Sparks, Nevada 89431

Said claim is located in the following quarter section(s):

NE 1/4 of Section	← Township 26 N., Range 52 E.
NW 1/4 of Section	← Township 26 N., Range 52 E.
SE 1/4 of Section	← Township 26 N., Range 52 E.
SW 1/4 of Section	← Township 26 N., Range 52 E.

Mount Diablo Base Line and Meridian, Eureka County, Nevada.

To tie this claim to the public survey, begin at the NE corner of section 4
T. 26 N., R. 52 E., Mount Diablo Base Line and Meridian and travel:

2700	feet	South	←
and			
2075	feet	East	←

to the northeast corner of the claim.

The claim is 1500 feet long and 600 feet wide, such that 1490 feet is claimed in a South direction and 10 feet is claimed in a North direction from the location monument, together with 300 feet on each side of the monument of location and center line of the claim. The general course of the claim is North to South.

The boundaries of this claim are monumented with 2 inch by 4 foot long wooden posts. Each monument is marked with a scribed metal tag, which states the claim name and number, and the location of the monument with respect to the claim.

The corner monuments were erected within 60 days of the notice of location. To locate the monuments, begin at the northeast corner of the claim and travel:

1500 feet South to the southeast corner, thence
600 feet West to the southwest corner, thence
1500 feet North to the northwest corner, thence
600 feet East to the northeast corner of the claim.

The location work included the making of a claim map as provided in the regulations, a copy of which is filed with the county recorder.

Dated this 27th day of June, 1995.

Matthew B. Powell

Matthew B. Powell, agent for:
MINNOVA (U.S.) Inc.
1315 Greg Street, Suite 110
Sparks, Nevada 89431

BOOK 284 PAGE 05

158193

EUREKA COUNTY NEVADA
M.N. REBALANCE RECORDER
FILE NO. FEES 9.50

BOOK 284 PAGE 005
OFFICIAL RECORDS
RECORDED AT THE REQUEST OF
Minnow (U.S.) Inc
95 JUL 14 PM 1:33

Return to:

MINNOVA (U.S.) Inc.
1315 Greg Street, Suite 110
Sparks, Nevada 89431

158194

CERTIFICATE OF LOCATION
LODE MINING CLAIM

TO ALL WHOM IT MAY CONCERN:

The undersigned hereby certifies that he has caused to be located the MHILL Lode Mining Claim on the 27th day of April, 1995.

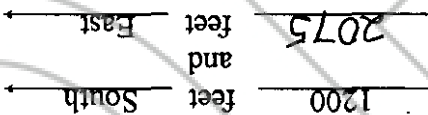
The name and address of the locator is:

MINNOVA (U.S.) Inc.
1315 Greg Street, Suite 110
Sparks, Nevada 89431

Said claim is located in the following quarter section(s):

- Township 26 N., Range 52 E. NE 1/4 of Section 3
 - Township 26 N., Range 52 E. NW 1/4 of Section 3
 - Township 26 N., Range 52 E. SE 1/4 of Section 4
 - Township 26 N., Range 52 E. SW 1/4 of Section 4
- Mount Diablo Base Line and Meridian, Eureka County, Nevada.

To tie this claim to the public survey, begin at the NE corner of section 4, T. 26 N., R. 52 E., Mount Diablo Base Line and Meridian and travel:



to the northeast corner of the claim.

The claim is 1500 feet long and 600 feet wide, such that 1490 feet is claimed in a North direction and 10 feet is claimed in a South direction from the location monument, together with 300 feet on each side of the monument of location and center line of the claim. The general course of the claim is North to South.

The boundaries of this claim are monumented with 2 inch by 4 foot long wooden posts. Each monument is marked with a scribed metal tag, which states the claim name and number, and the location of the monument with respect to the claim.

The corner monuments were erected within 60 days of the notice of location. To locate the monuments, begin at the northeast corner of the claim and travel:

- 1500 feet South to the southeast corner, thence
- 600 feet West to the southwest corner, thence
- 1500 feet North to the northwest corner, thence
- 600 feet East to the northeast corner of the claim.

The location work included the making of a claim map as provided in the regulations, a copy of which is filed with the county recorder.

Dated this 27th day of June, 1995.

Matthew B. Powell

Matthew B. Powell, agent for:
MINNOVA (U.S.) Inc.
1315 Greg Street, Suite 110
Sparks, Nevada 89431

BOOK 284 PAGE 006

158194

BOOK 284 PAGE 006

OFFICIAL RECORDS
RECORDED AT THE REQUEST OF

Minnova (U.S.) Inc.

95 JUL 14 PM 1:33

EUREKA COUNTY NEVADA
M.N. REBAL EATL. RECORDER
FILE NO. FEES 95

Return to:

MINNOVA (U.S.) Inc.
1315 Greg Street, Suite 110
Sparks, Nevada 89431

CERTIFICATE OF LOCATION
LODE MINING CLAIM

TO ALL WHOM IT MAY CONCERN:

The undersigned hereby certifies that he has caused to be located the MHILL Lode Mining Claim on the 27th day of April, 1995.

The name and address of the locator is:

MINNOVA (U.S.) Inc.
1315 Greg Street, Suite 110
Sparks, Nevada 89431

Said claim is located in the following quarter section(s):

NE 1/4 of Section _____ Township 26 N., Range 52 E.
NW 1/4 of Section _____ Township 26 N., Range 52 E.
SE 1/4 of Section _____ Township 26 N., Range 52 E.
SW 1/4 of Section 3 Township 26 N., Range 52 E.
Mount Diablo Base Line and Meridian, Eureka County, Nevada.

To tie this claim to the public survey, begin at the NE corner of section 4 T. 26 N., R. 52 E., Mount Diablo Base Line and Meridian and travel:

2700 feet South
and
1475 feet East

to the northeast corner of the claim.

The claim is 1500 feet long and 600 feet wide, such that 1490 feet is claimed in a South direction and 10 feet is claimed in a North direction from the location monument, together with 300 feet on each side of the monument of location and center line of the claim. The general course of the claim is North to South.

The boundaries of this claim are monumented with 2 inch by 2 inch by 4 foot long wooden posts. Each monument is marked with a scribed metal tag, which states the claim name and number, and the location of the monument with respect to the claim.

The corner monuments were erected within 60 days of the notice of location. To locate the monuments, begin at the northeast corner of the claim and travel:

1500 feet South to the southeast corner, thence
600 feet West to the southwest corner, thence
1500 feet North to the northwest corner, thence
600 feet East to the northeast corner of the claim.

The location work included the making of a claim map as provided in the regulations, a copy of which is filed with the county recorder.

Dated this 27th day of June, 1995.

Matthew B. Powell

Matthew B. Powell, agent for:
MINNOVA (U.S.) Inc.
1315 Greg Street, Suite 110
Sparks, Nevada 89431

BOOK 284 PAGE 007

158195

EUREKA COUNTY NEVADA
M.N. REBAL EATL. RECORDER
FILE NO. FEES 9.50

BOOK 284 PAGE 007
OFFICIAL RECORDS
RECORDED AT THE REQUEST OF
Minnova (U.S.) Inc
95 JUL 14 PM 1:33

Return to:

MINNOVA (U.S.) Inc.
1315 Greg Street, Suite 110
Sparks, Nevada 89431

158196

CERTIFICATE OF LOCATION
LODE MINING CLAIM

TO ALL WHOM IT MAY CONCERN:

The undersigned hereby certifies that he has caused to be located the MILL 6
Lode Mining Claim on the 27th day of April, 1995.

The name and address of the locator is:

MINNOVA (U.S.) Inc.
1315 Greg Street, Suite 110
Sparks, Nevada 89431

Said claim is located in the following quarter section(s):

NE 1/4 of Section	3	Township 26 N., Range 52 E.
NW 1/4 of Section	3	Township 26 N., Range 52 E.
SE 1/4 of Section		Township 26 N., Range 52 E.
SW 1/4 of Section		Township 26 N., Range 52 E.

Mount Diablo Base Line and Meridian, Eureka County, Nevada.

To tie this claim to the public survey, begin at the NE corner of section 4
T. 26 N., R. 52 E., Mount Diablo Base Line and Meridian and travel:

1200	feet	South
1475	feet	East

to the northeast corner of the claim.

The claim is 1500 feet long and 600 feet wide, such that 1490 feet is claimed in a
North direction and 10 feet is claimed in a South direction from the location monument,
together with 300 feet on each side of the monument of location and center line of the claim.
The general course of the claim is North to South.

The boundaries of this claim are monumented with 2 inch by 4 foot long wooden
posts. Each monument is marked with a scribed metal tag, which states the claim name and
number, and the location of the monument with respect to the claim.

The corner monuments were erected within 60 days of the notice of location.
To locate the monuments, begin at the northeast corner of the claim and travel:

1500 feet South to the southeast corner, thence
600 feet West to the southwest corner, thence
1500 feet North to the northwest corner, thence
600 feet East to the northeast corner of the claim.

The location work included the making of a claim map as provided in the regulations, a copy
of which is filed with the county recorder.

Dated this 27th day of June, 1995.

Matthew B. Powell

Matthew B. Powell, agent for:
MINNOVA (U.S.) Inc.
1315 Greg Street, Suite 110
Sparks, Nevada 89431

BOOK 284 PAGE 08

158196

EUREKA COUNTY NEVADA
M.N. REBALANCE RECORDER
FILE NO. 952

BOOK 284 PAGE 08
OFFICIAL RECORDS
RECORDED AT THE REQUEST OF
Minnowa (U.S.) Inc.
95 JUL 14 PM 1:34

Return to:

MINNOVA (U.S.) Inc.
1315 Greg Street, Suite 110
Sparks, Nevada 89431

CERTIFICATE OF LOCATION
LODE MINING CLAIM

TO ALL WHOM IT MAY CONCERN:

The undersigned hereby certifies that he has caused to be located the MHILL
Lode Mining Claim on the 27th day of April, 1995.

The name and address of the locator is:

MINNOVA (U.S.) Inc.
1315 Greg Street, Suite 110
Sparks, Nevada 89431

Said claim is located in the following quarter section(s):

NE 1/4 of Section 26 N., Range 52 E.
NW 1/4 of Section 26 N., Range 52 E.
SE 1/4 of Section 26 N., Range 52 E.
SW 1/4 of Section 26 N., Range 52 E.
Mount Diablo Base Line and Meridian, Eureka County, Nevada.

To tie this claim to the public survey, begin at the NE corner of section 4
T. 26 N., R. 52 E., Mount Diablo Base Line and Meridian and travel:

2700 feet South
and
875 feet East

to the northeast corner of the claim.

The claim is 1500 feet long and 600 feet wide, such that 1490 feet is claimed in a
South direction and 10 feet is claimed in a North direction from the location monument,
together with 300 feet on each side of the monument of location and center line of the claim.
The general course of the claim is North to South.

The boundaries of this claim are monumented with 2 inch by 2 inch by 4 foot long wooden
posts. Each monument is marked with a scribed metal tag, which states the claim name and
number, and the location of the monument with respect to the claim.

The corner monuments were erected within 60 days of the notice of location.
To locate the monuments, begin at the northeast corner of the claim and travel:

1500 feet South to the southeast corner, thence
600 feet West to the southwest corner, thence
1500 feet North to the northwest corner, thence
600 feet East to the northeast corner of the claim.

The location work included the making of a claim map as provided in the regulations, a copy
of which is filed with the county recorder.

Dated this 27th day of June, 1995.

Matthew B. Powell
Matthew B. Powell, agent for:

MINNOVA (U.S.) Inc.
1315 Greg Street, Suite 110
Sparks, Nevada 89431

BOOK 284 PAGE 009

158197

EUREKA COUNTY NEVADA
M.N. REBAL EATL. RECORDER
FILE NO. FEES 9.50

BOOK 284 PAGE 009
OFFICIAL RECORDS
RECORDED AT THE REQUEST OF
MINNOVA (U.S.) Inc.
95 JUL 14 PM 1:34

Return to:

MINNOVA (U.S.) Inc.
1315 Greg Street, Suite 110
Sparks, Nevada 89431

158198

CERTIFICATE OF LOCATION
LODE MINING CLAIM

TO ALL WHOM IT MAY CONCERN:

The undersigned hereby certifies that he has caused to be located the MHILL Lode Mining Claim on the 27th day of April, 1995.

The name and address of the locator is:

MINNOVA (U.S.) Inc.
1315 Greg Street, Suite 110
Sparks, Nevada 89431

Said claim is located in the following quarter section(s):

NE 1/4 of Section 3 Township 26 N., Range 52 E.
NW 1/4 of Section 3 Township 26 N., Range 52 E.
SE 1/4 of Section 4 Township 26 N., Range 52 E.
SW 1/4 of Section 4 Township 26 N., Range 52 E.
Mount Diablo Base Line and Meridian, Eureka County, Nevada.

To tie this claim to the public survey, begin at the NE corner of section 4 T. 26 N., R. 52 E. Mount Diablo Base Line and Meridian and travel:

1200 feet South
and
875 feet East

to the northeast corner of the claim.

The claim is 1500 feet long and 600 feet wide, such that 1490 feet is claimed in a North direction and 10 feet is claimed in a South direction from the location monument, together with 300 feet on each side of the monument of location and center line of the claim. The general course of the claim is North to South.

The boundaries of this claim are monumented with 2 inch by 4 foot long wooden posts. Each monument is marked with a scribed metal tag, which states the claim name and number, and the location of the monument with respect to the claim.

The corner monuments were erected within 60 days of the notice of location. To locate the monuments, begin at the northeast corner of the claim and travel:

1500 feet South to the southeast corner, thence
600 feet West to the southwest corner, thence
1500 feet North to the northwest corner, thence
600 feet East to the northeast corner of the claim.

The location work included the making of a claim map as provided in the regulations, a copy of which is filed with the county recorder.

Dated this 27th day of June, 1995.

Matthew B. Powell

Matthew B. Powell, agent for:
MINNOVA (U.S.) Inc.
1315 Greg Street, Suite 110
Sparks, Nevada 89431

BOOK 284 PAGE 10

158198

EUREKA COUNTY NEVADA
M.N. REBALLET. RECORDER
FILE NO. FEES 9.50

BOOK 284 PAGE 10
OFFICIAL RECORDS
RECORDED AT THE REQUEST OF
Minnova (U.S.) Inc.
95 JUL 14 PM 1:34

Return to:

MINNOVA (U.S.) Inc.
1315 Greg Street, Suite 110
Sparks, Nevada 89431

CERTIFICATE OF LOCATION
LODE MINING CLAIM

TO ALL WHOM IT MAY CONCERN:

The undersigned hereby certifies that he has caused to be located the MHILL
Lode Mining Claim on the 27th day of April, 1995.

The name and address of the locator is:

MINNOVA (U.S.) Inc.
1315 Greg Street, Suite 110
Sparks, Nevada 89431

Said claim is located in the following quarter section(s):

NE 1/4 of Section Township 26 N., Range 52 E.
NW 1/4 of Section Township 26 N., Range 52 E.
SE 1/4 of Section 4 Township 26 N., Range 52 E.
SW 1/4 of Section 3 Township 26 N., Range 52 E.
Mount Diablo Base Line and Meridian, Eureka County, Nevada.

To tie this claim to the public survey, begin at the NE corner of section 4
T. 26 N., R. 52 E., Mount Diablo Base Line and Meridian and travel:

2700 feet South
and
275 feet East

to the northeast corner of the claim

The claim is 1500 feet long and 600 feet wide, such that 1490 feet is claimed in a
South direction and 10 feet is claimed in a North direction from the location monument,
together with 300 feet on each side of the monument of location and center line of the claim.
The general course of the claim is North to South.

The boundaries of this claim are monumented with 2 inch by 2 inch by 4 foot long wooden
posts. Each monument is marked with a scribed metal tag, which states the claim name and
number, and the location of the monument with respect to the claim.

The corner monuments were erected within 60 days of the notice of location.
To locate the monuments, begin at the northeast corner of the claim and travel:

1500 feet South to the southeast corner, thence
600 feet West to the southwest corner, thence
1500 feet North to the northwest corner, thence
600 feet East to the northeast corner of the claim.

The location work included the making of a claim map as provided in the regulations, a copy
of which is filed with the county recorder.

Dated this 27th day of June, 1995.

Matthew B. Powell

Matthew B. Powell, agent for:
MINNOVA (U.S.) Inc.
1315 Greg Street, Suite 110
Sparks, Nevada 89431

BOOK 284 PAGE 11

158199

EUREKA COUNTY NEVADA
M.N. REBAL EATI. RECORDER
FILE NO. FEES \$9.50

BOOK 284 PAGE 11
OFFICIAL RECORDS
RECORDED AT THE REQUEST OF
MINNOVA (U.S.) Inc.
95 JUL 14 PM 1:34

Return to:

MINNOVA (U.S.) Inc.
1315 Greg Street, Suite 110
Sparks, Nevada 89431

CERTIFICATE OF LOCATION
LODE MINING CLAIM

TO ALL WHOM IT MAY CONCERN:

The undersigned hereby certifies that he has caused to be located the MHILL Lode Mining Claim on the 27th day of April, 1995.

The name and address of the locator is:

MINNOVA (U.S.) Inc.
1315 Greg Street, Suite 110
Sparks, Nevada 89431

Said claim is located in the following quarter section(s):

NE 1/4 of Section 4 Township 26 N. Range 52 E.
NW 1/4 of Section 3 Township 26 N. Range 52 E.
SE 1/4 of Section _____ Township 26 N. Range 52 E.
SW 1/4 of Section _____ Township 26 N. Range 52 E.
Mount Diablo Base Line and Meridian, Eureka County, Nevada.

To tie this claim to the public survey, begin at the NE corner of section 4 T. 26 N., R. 52 E. Mount Diablo Base Line and Meridian and travel:

_____ feet South
_____ feet East
_____ feet and
_____ feet

to the northeast corner of the claim.

The claim is 1500 feet long and 600 feet wide, such that 1490 feet is claimed in a North direction and 10 feet is claimed in a South direction from the location monument, together with 300 feet on each side of the monument of location and center line of the claim. The general course of the claim is North to South.

The boundaries of this claim are monumented with 2 inch by 2 inch by 4 foot long wooden posts. Each monument is marked with a scribed metal tag, which states the claim name and number, and the location of the monument with respect to the claim.

The corner monuments were erected within 60 days of the notice of location. To locate the monuments, begin at the northeast corner of the claim and travel:

1500 feet South to the southeast corner, thence
600 feet West to the southwest corner, thence
1500 feet North to the northwest corner, thence
600 feet East to the northeast corner of the claim.

The location work included the making of a claim map as provided in the regulations, a copy of which is filed with the county recorder.

Dated this 27th day of June, 1995.

Matthew B. Powell

Matthew B. Powell, agent for:
MINNOVA (U.S.) Inc.
1315 Greg Street, Suite 110
Sparks, Nevada 89431

BOOK 284 PAGE 12

158200

EUREKA COUNTY NEVADA
M.N. REBALANCE RECORDER
FILE NO. _____
FEES \$9.50

BOOK 284 PAGE 012
OFFICIAL RECORDS
RECORDED AT THE REQUEST OF
Minnova (U.S.) Inc
95 JUL 14 PM 1:34

Return to:

MINNOVA (U.S.) Inc.
1315 Greg Street, Suite 110
Sparks, Nevada 89431

158201

CERTIFICATE OF LOCATION
LODE MINING CLAIM

TO ALL WHOM IT MAY CONCERN:

The undersigned hereby certifies that he has caused to be located the MILL 13 Lode Mining Claim on the 27th day of April, 1995.

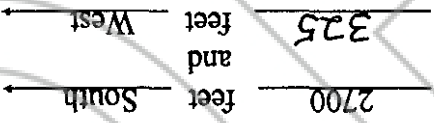
The name and address of the locator is:

MINNOVA (U.S.) Inc.
1315 Greg Street, Suite 110
Sparks, Nevada 89431

Said claim is located in the following quarter section(s):

- NE 1/4 of Section 26 N., Range 52 E.
 - NW 1/4 of Section 26 N., Range 52 E.
 - SE 1/4 of Section 4 Township 26 N., Range 52 E.
 - SW 1/4 of Section 26 N., Range 52 E.
- Mount Diablo Base Line and Meridian, Eureka County, Nevada.

To tie this claim to the public survey, begin at the NE corner of section 4 T. 26 N., R. 52 E., Mount Diablo Base Line and Meridian and travel:



to the northeast corner of the claim.

The claim is 1500 feet long and 600 feet wide, such that 1490 feet is claimed in a South direction and 10 feet is claimed in a North direction from the location monument, together with 300 feet on each side of the monument of location and center line of the claim. The general course of the claim is North to South.

The boundaries of this claim are monumented with 2 inch by 2 inch by 4 foot long wooden posts. Each monument is marked with a scribed metal tag, which states the claim name and number, and the location of the monument with respect to the claim.

The corner monuments were erected within 60 days of the notice of location. To locate the monuments, begin at the northeast corner of the claim and travel:

- 1500 feet South to the southeast corner, thence
- 600 feet West to the southwest corner, thence
- 1500 feet North to the northwest corner, thence
- 600 feet East to the northeast corner of the claim.

The location work included the making of a claim map as provided in the regulations, a copy of which is filed with the county recorder.

Dated this 27th day of June, 1995.

Matthew B. Powell

Matthew B. Powell, agent for:
MINNOVA (U.S.) Inc.
1315 Greg Street, Suite 110
Sparks, Nevada 89431

BOOK 284 PAGE 13

158201

EUREKA COUNTY NEVADA
M.N. REBALANCE, RECORDER
FILE NO. FEES 950

BOOK 284 PAGE 013
OFFICIAL RECORDS
RECORDED AT THE REQUEST OF
MINNOVA (U.S.) Inc.
95 JUL 14 PM 1:34

Return to:

MINNOVA (U.S.) Inc.
1315 Greg Street, Suite 110
Sparks, Nevada 89431

158202

CERTIFICATE OF LOCATION
LODE MINING CLAIM

TO ALL WHOM IT MAY CONCERN:

The undersigned hereby certifies that he has caused to be located the M¹⁴ Lode Mining Claim on the 27th day of April, 1995.

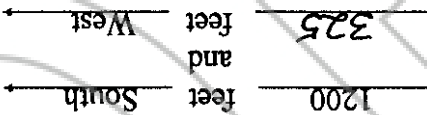
The name and address of the locator is:

MINNOVA (U.S.) Inc.
1315 Greg Street, Suite 110
Sparks, Nevada 89431

Said claim is located in the following quarter section(s):

- NE 1/4 of Section 14 Township 26 N., Range 52 E.
 - NW 1/4 of Section 14 Township 26 N., Range 52 E.
 - SE 1/4 of Section 14 Township 26 N., Range 52 E.
 - SW 1/4 of Section 14 Township 26 N., Range 52 E.
- Mount Diablo Base Line and Meridian, Eureka County, Nevada.

To tie this claim to the public survey, begin at the NE corner of section 4 T. 26 N., R. 52 E., Mount Diablo Base Line and Meridian and travel:

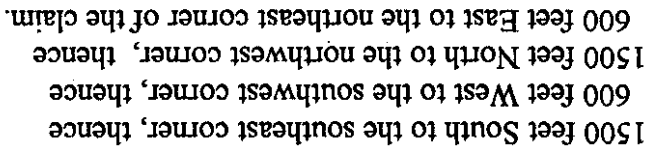


to the northeast corner of the claim.

The claim is 1500 feet long and 600 feet wide, such that 1490 feet is claimed in a North direction and 10 feet is claimed in a South direction from the location monument, together with 300 feet on each side of the monument of location and center line of the claim. The general course of the claim is North to South.

The boundaries of this claim are monumented with 2 inch by 2 inch by 4 foot long wooden posts. Each monument is marked with a scribed metal tag, which states the claim name and number, and the location of the monument with respect to the claim.

The corner monuments were erected within 60 days of the notice of location. To locate the monuments, begin at the northeast corner of the claim and travel:



The location work included the making of a claim map as provided in the regulations, a copy of which is filed with the county recorder.

Dated this 27th day of June, 1995.

Matthew B. Powell

Matthew B. Powell, agent for:
MINNOVA (U.S.) Inc.
1315 Greg Street, Suite 110
Sparks, Nevada 89431

BOOK 284 PAGE 14

158202

EUREKA COUNTY NEVADA
M.N. REBALCATE, RECORDER
FILE NO. FEES \$9.50

BOOK 284 PAGE 014
OFFICIAL RECORDS
RECORDED AT THE REQUEST OF
MINNOVA (U.S.) Inc.
95 JUL 14 PM 1:34

Return to:

MINNOVA (U.S.) Inc.
1315 Greg Street, Suite 110
Sparks, Nevada 89431

158203

CERTIFICATE OF LOCATION
LODE MINING CLAIM

TO ALL WHOM IT MAY CONCERN:

The undersigned hereby certifies that he has caused to be located the MHILL 15 Lode Mining Claim on the 27th day of April, 1995.

The name and address of the locator is:

MINNOVA (U.S.) Inc.
1315 Greg Street, Suite 110
Sparks, Nevada 89431

Said claim is located in the following quarter section(s):

NE 1/4 of Section _____ Township 26 N., Range 52 E.
NW 1/4 of Section _____ Township 26 N., Range 52 E.
SE 1/4 of Section 4 Township 26 N., Range 52 E.
SW 1/4 of Section _____ Township 26 N., Range 52 E.
Mount Diablo Base Line and Meridian, Eureka County, Nevada.

To tie this claim to the public survey, begin at the NE corner of section 4 T. 26 N., R. 52 E., Mount Diablo Base Line and Meridian and travel:

2700 feet South
and
925 feet West

to the northeast corner of the claim.

The claim is 1500 feet long and 600 feet wide, such that 1490 feet is claimed in a South direction and 10 feet is claimed in a North direction from the location monument, together with 300 feet on each side of the monument of location and center line of the claim. The general course of the claim is North to South.

The boundaries of this claim are monumented with 2 inch by 2 inch by 4 foot long wooden posts. Each monument is marked with a scribed metal tag, which states the claim name and number, and the location of the monument with respect to the claim.

The corner monuments were erected within 60 days of the notice of location. To locate the monuments, begin at the northeast corner of the claim and travel:

1500 feet South to the southeast corner, thence
600 feet West to the southwest corner, thence
1500 feet North to the northwest corner, thence
600 feet East to the northeast corner of the claim.

The location work included the making of a claim map as provided in the regulations, a copy of which is filed with the county recorder.

Dated this 27th day of June, 1995.

Matthew B. Powell

Matthew B. Powell, agent for:
MINNOVA (U.S.) Inc.
1315 Greg Street, Suite 110
Sparks, Nevada 89431

158203

BOOK 284 PAGE 15

EUREKA COUNTY NEVADA
M.N. REBALCATE, RECORDER
FILE NO. _____
FEES \$9.50

BOOK 284 PAGE 15
RECORDED AT THE REQUEST OF
MINNOVA (U.S.) Inc.
95 JUL 14 PM 1:35

Return to:

MINNOVA (U.S.) Inc.
1315 Greg Street, Suite 110
Sparks, Nevada 89431

158204

CERTIFICATE OF LOCATION
LODE MINING CLAIM

TO ALL WHOM IT MAY CONCERN:

The undersigned hereby certifies that he has caused to be located the MHILL Lode Mining Claim on the 27th day of April, 1995.

The name and address of the locator is:

MINNOVA (U.S.) Inc.
1315 Greg Street, Suite 110
Sparks, Nevada 89431

Said claim is located in the following quarter section(s):

NE 1/4 of Section 4, Township 26 N., Range 52 E.
NW 1/4 of Section 4, Township 26 N., Range 52 E.
SE 1/4 of Section 4, Township 26 N., Range 52 E.
SW 1/4 of Section 4, Township 26 N., Range 52 E.
Mount Diablo Base Line and Meridian, Eureka County, Nevada.

To tie this claim to the public survey, begin at the NE corner of section 4 T. 26 N., R. 52 E., Mount Diablo Base Line and Meridian and travel:

1200 feet South
and
925 feet West

to the northeast corner of the claim.

The claim is 1500 feet long and 600 feet wide, such that 1490 feet is claimed in a North direction and 10 feet is claimed in a South direction from the location monument, together with 300 feet on each side of the monument of location and center line of the claim. The general course of the claim is North to South.

The boundaries of this claim are monumented with 2 inch by 2 inch by 4 foot long wooden posts. Each monument is marked with a scribed metal tag, which states the claim name and number, and the location of the monument with respect to the claim.

The corner monuments were erected within 60 days of the notice of location. To locate the monuments, begin at the northeast corner of the claim and travel:

1500 feet South to the southeast corner, thence
600 feet West to the southwest corner, thence
1500 feet North to the northwest corner, thence
600 feet East to the northeast corner of the claim.

The location work included the making of a claim map as provided in the regulations, a copy of which is filed with the county recorder.

Dated this 27th day of June, 1995.

Matthew B. Powell

Matthew B. Powell, agent for:
MINNOVA (U.S.) Inc.
1315 Greg Street, Suite 110
Sparks, Nevada 89431

BOOK 284 PAGE 016

158204

BOOK 284 PAGE 016
OFFICIAL RECORDS
RECORDED AT THE REQUEST OF
Minnova (U.S.) Inc.
95 JUL 14 PM 1:35

EUREKA COUNTY NEVADA
M.N. REBALCATE, RECORDER
FILE NO. FEES 9.50

Return to:

MINNOVA (U.S.) Inc.
1315 Greg Street, Suite 110
Sparks, Nevada 89431

158205

CERTIFICATE OF LOCATION
LODE MINING CLAIM

TO ALL WHOM IT MAY CONCERN:

The undersigned hereby certifies that he has caused to be located the MHILL 17
Lode Mining Claim on the 27th day of April, 1995.

The name and address of the locator is:

MINNOVA (U.S.) Inc.
1315 Greg Street, Suite 110
Sparks, Nevada 89431

Said claim is located in the following quarter section(s):

NE 1/4 of Section _____ Township 26 N., Range 52 E.
NW 1/4 of Section _____ Township 26 N., Range 52 E.
SE 1/4 of Section 4 Township 26 N., Range 52 E.
SW 1/4 of Section _____ Township 26 N., Range 52 E.
Mount Diablo Base Line and Meridian, Eureka County, Nevada.

To tie this claim to the public survey, begin at the NE corner of section 4
T 26 N., R. 52 E., Mount Diablo Base Line and Meridian and travel:

2700 feet South
and
1525 feet West

to the northeast corner of the claim.

The claim is 1500 feet long and 600 feet wide, such that 1490 feet is claimed in a
South direction and 10 feet is claimed in a North direction from the location monument,
together with 300 feet on each side of the monument of location and center line of the claim.
The general course of the claim is North to South.

The boundaries of this claim are monumented with 2 inch by 2 inch by 4 foot long wooden
posts. Each monument is marked with a scribed metal tag, which states the claim name and
number, and the location of the monument with respect to the claim.

The corner monuments were erected within 60 days of the notice of location.
To locate the monuments, begin at the northeast corner of the claim and travel:

1500 feet South to the southeast corner, thence
600 feet West to the southwest corner, thence
1500 feet North to the northwest corner, thence
600 feet East to the northeast corner of the claim.

The location work included the making of a claim map as provided in the regulations, a copy
of which is filed with the county recorder.

Dated this 27th day of June, 1995.

Matthew B. Powell

Matthew B. Powell, agent for:
MINNOVA (U.S.) Inc.
1315 Greg Street, Suite 110
Sparks, Nevada 89431

BOOK 284 PAGE 017

158205

EUREKA COUNTY, NEVADA
M.N. REBAL EATI. RECORDER
FILE NO. FEES \$9.50

BOOK 284 PAGE 017
OFFICIAL RECORDS
RECORDED AT THE REQUEST OF
Minnova (U.S.) Inc
95 JUL 14 PM 1:36

Return to:

MINNOVA (U.S.) Inc.
1315 Greg Street, Suite 110
Sparks, Nevada 89431

158206

CERTIFICATE OF LOCATION
LODE MINING CLAIM

TO ALL WHOM IT MAY CONCERN:

The undersigned hereby certifies that he has caused to be located the MHILL 18
Lode Mining Claim on the 27th day of April, 1995.

The name and address of the locator is:

MINNOVA (U.S.) Inc.
1315 Greg Street, Suite 110
Sparks, Nevada 89431

Said claim is located in the following quarter section(s):

NE 1/4 of Section 4 Township 26 N. Range 52 E.
NW 1/4 of Section _____ Township 26 N. Range 52 E.
SE 1/4 of Section _____ Township 26 N. Range 52 E.
SW 1/4 of Section _____ Township 26 N. Range 52 E.
Mount Diablo Base Line and Meridian, Eureka County, Nevada.

To tie this claim to the public survey, begin at the NE corner of section 4
T. 26 N., R. 52 E., Mount Diablo Base Line and Meridian and travel:

1200 feet South
and
1525 feet West

to the northeast corner of the claim.

The claim is 1500 feet long and 600 feet wide, such that 1490 feet is claimed in a
North direction and 10 feet is claimed in a South direction from the location monument,
together with 300 feet on each side of the monument of location and center line of the claim.
The general course of the claim is North to South.

The boundaries of this claim are monumented with 2 inch by 2 inch by 4 foot long wooden
posts. Each monument is marked with a scribed metal tag, which states the claim name and
number, and the location of the monument with respect to the claim.

The corner monuments were erected within 60 days of the notice of location.
To locate the monuments, begin at the northeast corner of the claim and travel:

1500 feet South to the southeast corner, thence
600 feet West to the southwest corner, thence
1500 feet North to the northwest corner, thence
600 feet East to the northeast corner of the claim.

The location work included the making of a claim map as provided in the regulations, a copy
of which is filed with the county recorder.

Dated this 27th day of June, 1995.

Matthew B. Powell

Matthew B. Powell, agent for:
MINNOVA (U.S.) Inc.
1315 Greg Street, Suite 110
Sparks, Nevada 89431

BOOK 284 PAGE 018

OFFICIAL RECORDS

RECORDED AT THE REQUEST OF

Minnova (U.S.) Inc.

95 JUL 14 PM 1:36

EUREKA COUNTY NEVADA
M.N. REBAL EATI. RECORDER
FILE NO. 9.50
FEES

158206

BOOK 284 PAGE 18

Return to:

MINNOVA (U.S.) Inc.
1315 Greg Street, Suite 110
Sparks, Nevada 89431

158207

CERTIFICATE OF LOCATION
LODE MINING CLAIM

TO ALL WHOM IT MAY CONCERN:

The undersigned hereby certifies that he has caused to be located the MILL 19 Lode Mining Claim on the 27th day of April, 1995.

The name and address of the locator is:

MINNOVA (U.S.) Inc.
1315 Greg Street, Suite 110
Sparks, Nevada 89431

Said claim is located in the following quarter section(s):

NE 1/4 of Section 26 N., Range 52 E.
NW 1/4 of Section 26 N., Range 52 E.
SE 1/4 of Section 26 N., Range 52 E.
SW 1/4 of Section 26 N., Range 52 E.
Mount Diablo Base Line and Meridian, Eureka County, Nevada.

To tie this claim to the public survey, begin at the NE corner of section 4 T. 26 N., R. 52 E., Mount Diablo Base Line and Meridian and travel:

2700 feet South
and
2125 feet West

to the northeast corner of the claim.
The claim is 1500 feet long and 600 feet wide, such that 1490 feet is claimed in a South direction and 10 feet is claimed in a North direction from the location monument, together with 300 feet on each side of the monument of location and center line of the claim. The general course of the claim is North to South.

The boundaries of this claim are monumented with 2 inch by 2 inch by 4 foot long wooden posts. Each monument is marked with a scribed metal tag, which states the claim name and number, and the location of the monument with respect to the claim.
The corner monuments were erected within 60 days of the notice of location.
To locate the monuments, begin at the northeast corner of the claim and travel:

1500 feet South to the southeast corner, thence
600 feet West to the southwest corner, thence
1500 feet North to the northwest corner, thence
600 feet East to the northeast corner of the claim.

The location work included the making of a claim map as provided in the regulations, a copy of which is filed with the county recorder.

Dated this 27th day of June, 1995.

Matthew B. Powell

Matthew B. Powell, agent for:
MINNOVA (U.S.) Inc.
1315 Greg Street, Suite 110
Sparks, Nevada 89431

BOOK 284 PAGE 019

158207

EUREKA COUNTY NEVADA
M.N. REBALCATEL. RECORDER
FILE NO. FEES 2.50

BOOK 284 PAGE 019
OFFICIAL RECORDS
RECORDED AT THE REQUEST OF
MINNOVA (U.S.) Inc.
95 JUL 14 PM 1:36

Return to:

MINNOVA (U.S.) Inc.
1315 Greg Street, Suite 110
Sparks, Nevada 89431

158208

CERTIFICATE OF LOCATION
LODE MINING CLAIM

TO ALL WHOM IT MAY CONCERN:

The undersigned hereby certifies that he has caused to be located the MHILL Lode Mining Claim on the 27th day of April, 1995.

The name and address of the locator is:

MINNOVA (U.S.) Inc.
1315 Greg Street, Suite 110
Sparks, Nevada 89431

Said claim is located in the following quarter section(s):

NE 1/4 of Section	4	Township 26 N., Range 52 E.
NW 1/4 of Section	4	Township 26 N., Range 52 E.
SE 1/4 of Section		Township 26 N., Range 52 E.
SW 1/4 of Section		Township 26 N., Range 52 E.

Mount Diablo Base Line and Meridian, Eureka County, Nevada.

To tie this claim to the public survey, begin at the NE corner of section 4 T. 26 N., R. 52 E. Mount Diablo Base Line and Meridian and travel:

1200	feet	South
2125	feet	West

to the northeast corner of the claim.

The claim is 1500 feet long and 600 feet wide, such that 1490 feet is claimed in a North direction and 10 feet is claimed in a South direction from the location monument, together with 300 feet on each side of the monument of location and center line of the claim. The general course of the claim is North to South.

The boundaries of this claim are monumented with 2 inch by 2 inch by 4 foot long wooden posts. Each monument is marked with a scribed metal tag, which states the claim name and number, and the location of the monument with respect to the claim.

The corner monuments were erected within 60 days of the notice of location. To locate the monuments, begin at the northeast corner of the claim and travel:

1500 feet	South	to the southeast corner, thence
600 feet	West	to the southwest corner, thence
1500 feet	North	to the northwest corner, thence
600 feet	East	to the northeast corner of the claim.

The location work included the making of a claim map as provided in the regulations, a copy of which is filed with the county recorder.

Dated this 27th day of June, 1995.

Matthew B. Powell

Matthew B. Powell, agent for:
MINNOVA (U.S.) Inc.
1315 Greg Street, Suite 110
Sparks, Nevada 89431

BOOK 284 PAGE 020

158208

EUREKA COUNTY NEVADA
M.N. REBALANCE RECORDER
FILE NO. FEES \$9.50

BOOK 284 PAGE 020
OFFICIAL RECORDS
RECORDED AT THE REQUEST OF
MINNOVA (U.S.) Inc.
95 JUL 14 PM 1:37

Return to:

MINNOVA (U.S.) Inc.
1315 Greg Street, Suite 110
Sparks, Nevada 89431

158209

CERTIFICATE OF LOCATION
LODE MINING CLAIM

TO ALL WHOM IT MAY CONCERN:

The undersigned hereby certifies that he has caused to be located the MHILL 21
Lode Mining Claim on the 27th day of April, 1995.

The name and address of the locator is:

MINNOVA (U.S.) Inc.
1315 Greg Street, Suite 110
Sparks, Nevada 89431

Said claim is located in the following quarter section(s):

NE 1/4 of Section _____ Township 26 N., Range 52 E.
NW 1/4 of Section _____ Township 26 N., Range 52 E.
SE 1/4 of Section _____ Township 26 N., Range 52 E.
SW 1/4 of Section H Township 26 N., Range 52 E.
Mount Diablo Base Line and Meridian, Eureka County, Nevada.

To tie this claim to the public survey, begin at the NE corner of section 4
T. 26 N., R. 52 E., Mount Diablo Base Line and Meridian and travel:

2700 feet South
and
2725 feet West

to the northeast corner of the claim.

The claim is 1500 feet long and 600 feet wide, such that 1490 feet is claimed in a
South direction and 10 feet is claimed in a North direction from the location monument,
together with 300 feet on each side of the monument of location and center line of the claim.
The general course of the claim is North to South.

The boundaries of this claim are monumented with 2 inch by 2 inch by 4 foot long wooden
posts. Each monument is marked with a scribed metal tag, which states the claim name and
number, and the location of the monument with respect to the claim.

The corner monuments were erected within 60 days of the notice of location.
To locate the monuments, begin at the northeast corner of the claim and travel:

1500 feet South to the southeast corner, thence
600 feet West to the southwest corner, thence
1500 feet North to the northwest corner, thence
600 feet East to the northeast corner of the claim.

The location work included the making of a claim map as provided in the regulations, a copy
of which is filed with the county recorder.

Dated this 27th day of June, 1995.

Matthew B. Powell

Matthew B. Powell, agent for:
MINNOVA (U.S.) Inc.
1315 Greg Street, Suite 110
Sparks, Nevada 89431

BOOK 284 PAGE 021

158209

EUREKA COUNTY NEVADA
M.N. REBALANCE, RECORDER
FILE NO. _____ FEES \$ 9.50

BOOK 284 PAGE 021
OFFICIAL RECORDS
RECORDED AT THE REQUEST OF
MINNOVA (U.S.) INC.
95 JUL 14 PM 1:37

Return to:

MINNOVA (U.S.) Inc.
1315 Greg Street, Suite 110
Sparks, Nevada 89431

158210

CERTIFICATE OF LOCATION
LODE MINING CLAIM

TO ALL WHOM IT MAY CONCERN:

The undersigned hereby certifies that he has caused to be located the MHILL 22
Lode Mining Claim on the 27th day of April, 1995.

The name and address of the locator is:

MINNOVA (U.S.) Inc.
1315 Greg Street, Suite 110
Sparks, Nevada 89431

Said claim is located in the following quarter section(s):

NE 1/4 of Section 4 Township 26 N., Range 52 E.
NW 1/4 of Section 4 Township 26 N., Range 52 E.
SE 1/4 of Section 4 Township 26 N., Range 52 E.
SW 1/4 of Section 4 Township 26 N., Range 52 E.
Mount Diablo Base Line and Meridian, Eureka County, Nevada.

To tie this claim to the public survey, begin at the NE corner of section 4
T. 26 N., R. 52 E., Mount Diablo Base Line and Meridian and travel:

1200 feet South
and
2725 feet West

to the northeast corner of the claim.

The claim is 1500 feet long and 600 feet wide, such that 1490 feet is claimed in a
North direction and 10 feet is claimed in a South direction from the location monument,
together with 300 feet on each side of the monument of location and center line of the claim.
The general course of the claim is North to South.

The boundaries of this claim are monumented with 2 inch by 2 inch by 4 foot long wooden
posts. Each monument is marked with a scribed metal tag, which states the claim name and
number, and the location of the monument with respect to the claim.

The corner monuments were erected within 60 days of the notice of location.
To locate the monuments, begin at the northeast corner of the claim and travel:

1500 feet South to the southeast corner, thence
600 feet West to the southwest corner, thence
1500 feet North to the northwest corner, thence
600 feet East to the northeast corner of the claim.

The location work included the making of a claim map as provided in the regulations, a copy
of which is filed with the county recorder.

Dated this 27th day of June, 1995.

Matthew B. Powell

Matthew B. Powell, agent for:
MINNOVA (U.S.) Inc.
1315 Greg Street, Suite 110
Sparks, Nevada 89431

BOOK 284 PAGE 022

158210

EUREKA COUNTY NEVADA
M.N. REBAL EATL. RECORDER
FILE NO. FEES \$9.50

BOOK 284 PAGE 022
OFFICIAL RECORDS
RECORDED AT THE REQUEST OF
MINNOVA (U.S.) Inc.
95 JUL 14 PM 1:38

Return to:

MINNOVA (U.S.) Inc.
1315 Greg Street, Suite 110
Sparks, Nevada 89431

158211

CERTIFICATE OF LOCATION
LODE MINING CLAIM

TO ALL WHOM IT MAY CONCERN:

The undersigned hereby certifies that he has caused to be located the MHILL 23 Lode Mining Claim on the 27th day of April, 1995.

The name and address of the locator is:

MINNOVA (U.S.) Inc.
1315 Greg Street, Suite 110
Sparks, Nevada 89431

Said claim is located in the following quarter section(s):

NE 1/4 of Section 26 N., Range 52 E.
NW 1/4 of Section 26 N., Range 52 E.
SE 1/4 of Section 26 N., Range 52 E.
SW 1/4 of Section 26 N., Range 52 E.
Mount Diablo Base Line and Meridian, Eureka County, Nevada.

To tie this claim to the public survey, begin at the NE corner of section 4 T. 26 N., R. 52 E., Mount Diablo Base Line and Meridian and travel:

2700 feet South
and
3325 feet West

to the northeast corner of the claim.

The claim is 1500 feet long and 600 feet wide, such that 1490 feet is claimed in a South direction and 10 feet is claimed in a North direction from the location monument, together with 300 feet on each side of the monument of location and center line of the claim. The general course of the claim is North to South.

The boundaries of this claim are monumented with 2 inch by 2 inch by 4 foot long wooden posts. Each monument is marked with a scribed metal tag, which states the claim name and number, and the location of the monument with respect to the claim.

The corner monuments were erected within 60 days of the notice of location. To locate the monuments, begin at the northeast corner of the claim and travel:

1500 feet South to the southeast corner, thence
600 feet West to the southwest corner, thence
1500 feet North to the northwest corner, thence
600 feet East to the northeast corner of the claim.

The location work included the making of a claim map as provided in the regulations, a copy of which is filed with the county recorder.

Dated this 27th day of June, 1995.

Matthew B. Powell

Matthew B. Powell, agent for:
MINNOVA (U.S.) Inc.
1315 Greg Street, Suite 110
Sparks, Nevada 89431

BOOK 284, PAGE 23

158211

EUREKA COUNTY NEVADA
M.N. REBALANCE RECORDER
FILE NO. FEES \$9.50

BOOK 284 PAGE 23
OFFICIAL RECORDS
RECORDED AT THE REQUEST OF
MINNOVA (U.S.) Inc.
95 JUL 14 PM 1:38

Return to:

MINNOVA (U.S.) Inc.
1315 Greg Street, Suite 110
Sparks, Nevada 89431

158212

CERTIFICATE OF LOCATION
LODE MINING CLAIM

TO ALL WHOM IT MAY CONCERN:

The undersigned hereby certifies that he has caused to be located the MHILL Lode Mining Claim on the 27th day of April, 1995.

The name and address of the locator is:

MINNOVA (U.S.) Inc.
1315 Greg Street, Suite 110
Sparks, Nevada 89431

Said claim is located in the following quarter section(s):

NE 1/4 of Section 4 Township 26 N., Range 52 E.
NW 1/4 of Section 4 Township 26 N., Range 52 E.
SE 1/4 of Section 4 Township 26 N., Range 52 E.
SW 1/4 of Section 4 Township 26 N., Range 52 E.
Mount Diablo Base Line and Meridian, Eureka County, Nevada.

To tie this claim to the public survey, begin at the NE corner of section 4 T. 26 N., R. 52 E., Mount Diablo Base Line and Meridian and travel:

1200 feet South
and
3325 feet West

to the northeast corner of the claim.

The claim is 1500 feet long and 600 feet wide, such that 1490 feet is claimed in a North direction and 10 feet is claimed in a South direction from the location monument, together with 300 feet on each side of the monument of location and center line of the claim. The general course of the claim is North to South. The boundaries of this claim are monumented with 2 inch by 2 inch by 4 foot long wooden posts. Each monument is marked with a scribed metal tag, which states the claim name and number, and the location of the monument with respect to the claim.

The corner monuments were erected within 60 days of the notice of location. To locate the monuments, begin at the northeast corner of the claim and travel:

1500 feet South to the southeast corner, thence
600 feet West to the southwest corner, thence
1500 feet North to the northwest corner, thence
600 feet East to the northeast corner of the claim.

The location work included the making of a claim map as provided in the regulations, a copy of which is filed with the county recorder.

Dated this 27th day of June, 1995.

Matthew B. Powell

Matthew B. Powell, agent for:
MINNOVA (U.S.) Inc.
1315 Greg Street, Suite 110
Sparks, Nevada 89431

BOOK 284 PAGE 24

158212

BOOK 284 PAGE 24
OFFICIAL RECORDS
RECORDED AT THE REQUEST OF
Minnova (U.S.) Inc
95 JUL 14 PM 1:38

EUREKA COUNTY NEVADA
M.N. REBALANCE, RECORDER
FILE NO. FEES 9.50

Return to:

MINNOVA (U.S.) Inc.
1315 Greg Street, Suite 110
Sparks, Nevada 89431

CERTIFICATE OF LOCATION
LODE MINING CLAIM

TO ALL WHOM IT MAY CONCERN:

The undersigned hereby certifies that he has caused to be located the MHILL 25
Lode Mining Claim on the 27th day of April, 1995.

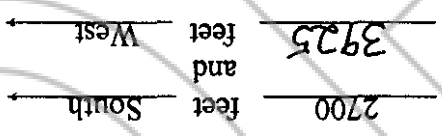
The name and address of the locator is:

MINNOVA (U.S.) Inc.
1315 Greg Street, Suite 110
Sparks, Nevada 89431

Said claim is located in the following quarter section(s):

- NE 1/4 of Section 26 N., Range 52 E.
 - NW 1/4 of Section 26 N., Range 52 E.
 - SE 1/4 of Section 26 N., Range 52 E.
 - SW 1/4 of Section 4 Township 26 N., Range 52 E.
- Mount Diablo Base Line and Meridian, Eureka County, Nevada.

To tie this claim to the public survey, begin at the NE corner of section 4
T. 26 N., R. 52 E., Mount Diablo Base Line and Meridian and travel:



to the northeast corner of the claim.

The claim is 1500 feet long and 600 feet wide, such that 1490 feet is claimed in a South direction and 10 feet is claimed in a North direction from the location monument, together with 300 feet on each side of the monument of location and center line of the claim. The general course of the claim is North to South.

The boundaries of this claim are monumented with 2 inch by 2 inch by 4 foot long wooden posts. Each monument is marked with a scribed metal tag, which states the claim name and number, and the location of the monument with respect to the claim.

The corner monuments were erected within 60 days of the notice of location. To locate the monuments, begin at the northeast corner of the claim and travel:

- 1500 feet South to the southeast corner, thence
- 600 feet West to the southwest corner, thence
- 1500 feet North to the northwest corner, thence
- 600 feet East to the northeast corner of the claim.

The location work included the making of a claim map as provided in the regulations, a copy of which is filed with the county recorder.

Dated this 27th day of June, 1995.

Matthew B. Powell
Matthew B. Powell, agent for:

MINNOVA (U.S.) Inc.
1315 Greg Street, Suite 110
Sparks, Nevada 89431

BOOK 284 PAGE 25

158213

EUREKA COUNTY NEVADA
M.N. REBALLETI, RECORDER
FILE NO. _____
FEES \$ 9.50

BOOK 284 PAGE 25
OFFICIAL RECORDS
RECORDED AT THE REQUEST OF
Minnova (U.S.) Inc.
95 JUL 14 PM 1:38

Return to:

MINNOVA (U.S.) Inc.
1315 Greg Street, Suite 110
Sparks, Nevada 89431

CERTIFICATE OF LOCATION
LODE MINING CLAIM

TO ALL WHOM IT MAY CONCERN:

The undersigned hereby certifies that he has caused to be located the MHILL 26
Lode Mining Claim on the 27 th day of April, 1995.

The name and address of the locator is:

MINNOVA (U.S.) Inc.
1315 Greg Street, Suite 110
Sparks, Nevada 89431

Said claim is located in the following quarter section(s):

NE 1/4 of Section 4, Township 26 N., Range 52 E.
NW 1/4 of Section , Township 26 N., Range 52 E.
SE 1/4 of Section , Township 26 N., Range 52 E.
SW 1/4 of Section , Township 26 N., Range 52 E.
Mount Diablo Base Line and Meridian, Eureka County, Nevada.

To tie this claim to the public survey, begin at the NE corner of section 4
T. 26 N., R. 52 E., Mount Diablo Base Line and Meridian and travel:

1200 feet South
and
3925 feet West

to the northeast corner of the claim.

The claim is 1500 feet long and 600 feet wide, such that 1490 feet is claimed in a
North direction and 10 feet is claimed in a South direction from the location monument,
together with 300 feet on each side of the monument of location and center line of the claim.
The general course of the claim is North to South.

The boundaries of this claim are monumented with 2 inch by 2 inch by 4 foot long wooden
posts. Each monument is marked with a scribed metal tag, which states the claim name and
number, and the location of the monument with respect to the claim.

The corner monuments were erected within 60 days of the notice of location.
To locate the monuments, begin at the northeast corner of the claim and travel:

1500 feet South to the southeast corner, thence
600 feet West to the southwest corner, thence
1500 feet North to the northwest corner, thence
600 feet East to the northeast corner of the claim.

The location work included the making of a claim map as provided in the regulations, a copy
of which is filed with the county recorder.

Dated this 27 th day of June, 1995.

Matthew B. Powell

Matthew B. Powell, agent for:
MINNOVA (U.S.) Inc.
1315 Greg Street, Suite 110
Sparks, Nevada 89431

EUREKA COUNTY NEVADA
M.N. REBALCATEL, RECORDER
FILE NO. 158214
FEES 9.50

BOOK 284 PAGE 26
OFFICIAL RECORDS
RECORDED AT THE REQUEST OF
Minnova (U.S.) Inc
95 JUL 14 PM 1:58

158214

BOOK 284 PAGE 26

158214

Return to:

MINNOVA (U.S.) Inc.
1315 Greg Street, Suite 110
Sparks, Nevada 89431

CERTIFICATE OF LOCATION
LODE MINING CLAIM

TO ALL WHOM IT MAY CONCERN:

The undersigned hereby certifies that he has caused to be located the MHILL Lode Mining Claim on the 27th day of April, 1995.

The name and address of the locator is:

MINNOVA (U.S.) Inc.
1315 Greg Street, Suite 110
Sparks, Nevada 89431

Said claim is located in the following quarter section(s):

NE 1/4 of Section _____ Township 26 N., Range 52 E.
NW 1/4 of Section _____ Township 26 N., Range 52 E.
SE 1/4 of Section 5 Township 26 N., Range 52 E.
SW 1/4 of Section 4 Township 26 N., Range 52 E.
Mount Diablo Base Line and Meridian, Eureka County, Nevada.

To tie this claim to the public survey, begin at the NE corner of section 4 T. 26 N., R. 52 E., Mount Diablo Base Line and Meridian and travel:

2700 feet South
4525 feet West

to the northeast corner of the claim.

The claim is 1500 feet long and 600 feet wide, such that 1490 feet is claimed in a South direction and 10 feet is claimed in a North direction from the location monument, together with 300 feet on each side of the monument of location and center line of the claim. The general course of the claim is North to South.

The boundaries of this claim are monumented with 2 inch by 2 inch by 4 foot long wooden posts. Each monument is marked with a scribed metal tag, which states the claim name and number, and the location of the monument with respect to the claim.

The corner monuments were erected within 60 days of the notice of location. To locate the monuments, begin at the northeast corner of the claim and travel:

1500 feet South to the southeast corner, thence
600 feet West to the southwest corner, thence
1500 feet North to the northwest corner, thence
600 feet East to the northeast corner of the claim.

The location work included the making of a claim map as provided in the regulations, a copy of which is filed with the county recorder.

Dated this 27th day of June, 1995.

Matthew B. Powell

Matthew B. Powell, agent for:
MINNOVA (U.S.) Inc.
1315 Greg Street, Suite 110
Sparks, Nevada 89431

BOOK 284 PAGE 27

158215

BOOK 284 PAGE 27
OFFICIAL RECORDS
RECORDED AT THE REQUEST OF
Minnova (U.S.) Inc.
95 JUL 14 PM 1:58
EUREKA COUNTY NEVADA
M.N. REBALLETI, RECORDER
FILE NO. 93
FEES 93

Return to:

MINNOVA (U.S.) Inc.
1315 Greg Street, Suite 110
Sparks, Nevada 89431

158216

CERTIFICATE OF LOCATION
LODE MINING CLAIM

TO ALL WHOM IT MAY CONCERN:

The undersigned hereby certifies that he has caused to be located the MHILL 28
Lode Mining Claim on the 27th day of April, 1995.

The name and address of the locator is:

MINNOVA (U.S.) Inc.
1315 Greg Street, Suite 110
Sparks, Nevada 89431

Said claim is located in the following quarter section(s):

NE 1/4 of Section <u>5</u>	Township <u>26 N.</u> , Range <u>52 E.</u>
NW 1/4 of Section <u>4</u>	Township <u>26 N.</u> , Range <u>52 E.</u>
SE 1/4 of Section _____	Township <u>26 N.</u> , Range <u>52 E.</u>
SW 1/4 of Section _____	Township <u>26 N.</u> , Range <u>52 E.</u>

Mount Diablo Base Line and Meridian, Eureka County, Nevada.

To tie this claim to the public survey, begin at the NE corner of section 4
T. 26 N., R. 52 E., Mount Diablo Base Line and Meridian and travel:

1200	feet	South	←
4525	feet	West	←

to the northeast corner of the claim.

The claim is 1500 feet long and 600 feet wide, such that 1490 feet is claimed in a
North direction and 10 feet is claimed in a South direction from the location monument,
together with 300 feet on each side of the monument of location and center line of the claim.
The general course of the claim is North to South.

The boundaries of this claim are monumented with 2 inch by 2 inch by 4 foot long wooden
posts. Each monument is marked with a scribed metal tag, which states the claim name and
number, and the location of the monument with respect to the claim.

The corner monuments were erected within 60 days of the notice of location.
To locate the monuments, begin at the northeast corner of the claim and travel:

1500	feet	South	to the southeast corner, thence
600	feet	West	to the southwest corner, thence
1500	feet	North	to the northwest corner, thence
600	feet	East	to the northeast corner of the claim.

The location work included the making of a claim map as provided in the regulations, a copy
of which is filed with the county recorder.

Dated this 27th day of June, 1995.

Matthew B. Powell

Matthew B. Powell, agent for:
MINNOVA (U.S.) Inc.
1315 Greg Street, Suite 110
Sparks, Nevada 89431

BOOK 284 PAGE 28
OFFICIAL RECORDS
RECORDED AT THE REQUEST OF
Minnova (U.S.) Inc
95 JUL 14 PM 1:58

EUREKA COUNTY NEVADA
M.N. REBALANCE RECORDER
FILE NO. _____
FEES \$ 9.50

158216

BOOK 284 PAGE 28

Return to:

MINNOVA (U.S.) Inc.
1315 Greg Street, Suite 110
Sparks, Nevada 89431

CERTIFICATE OF LOCATION
LODE MINING CLAIM

TO ALL WHOM IT MAY CONCERN:

The undersigned hereby certifies that he has caused to be located the MHILL Lode Mining Claim on the 27th day of April, 1995.

The name and address of the locator is:

MINNOVA (U.S.) Inc.
1315 Greg Street, Suite 110
Sparks, Nevada 89431

Said claim is located in the following quarter section(s):

NE 1/4 of Section 52 E, Township 26 N, Range 52 E
NW 1/4 of Section 52 E, Township 26 N, Range 52 E
SE 1/4 of Section 52 E, Township 26 N, Range 52 E
SW 1/4 of Section 52 E, Township 26 N, Range 52 E
Mount Diablo Base Line and Meridian, Eureka County, Nevada.

To tie this claim to the public survey, begin at the NE corner of section 4 T. 26 N., R. 52 E. Mount Diablo Base Line and Meridian and travel:

2700 feet South
and
5125 feet West

to the northeast corner of the claim

The claim is 1500 feet long and 600 feet wide, such that 1490 feet is claimed in a South direction and 10 feet is claimed in a North direction from the location monument, together with 300 feet on each side of the monument of location and center line of the claim. The general course of the claim is North to South.

The boundaries of this claim are monumented with 2 inch by 4 foot long wooden posts. Each monument is marked with a scribed metal tag, which states the claim name and number, and the location of the monument with respect to the claim.

The corner monuments were erected within 60 days of the notice of location. To locate the monuments, begin at the northeast corner of the claim and travel:

1500 feet South to the southeast corner, thence
600 feet West to the southwest corner, thence
1500 feet North to the northwest corner, thence
600 feet East to the northeast corner of the claim.

The location work included the making of a claim map as provided in the regulations, a copy of which is filed with the county recorder.

Dated this 27th day of June, 1995.

Matthew B. Powell

Matthew B. Powell, agent for:
MINNOVA (U.S.) Inc.
1315 Greg Street, Suite 110
Sparks, Nevada 89431

BOOK 284 PAGE 29

158217

EUREKA COUNTY NEVADA
M.N. REBALANCE, RECORDER
FILE NO. FEES \$9.50

BOOK 284 PAGE 29
OFFICIAL RECORDS
RECORDED AT THE REQUEST OF
MINNOVA (U.S.) Inc.
95 JUL 14 PM 1:58

Return to:

MINNOVA (U.S.) Inc.
1315 Greg Street, Suite 110
Sparks, Nevada 89431

158218

CERTIFICATE OF LOCATION
LODE MINING CLAIM

TO ALL WHOM IT MAY CONCERN:

The undersigned hereby certifies that he has caused to be located the MILL 30 Lode Mining Claim on the 27th day of April, 1995.

The name and address of the locator is:

MINNOVA (U.S.) Inc.
1315 Greg Street, Suite 110
Sparks, Nevada 89431

Said claim is located in the following quarter section(s):

NE 1/4 of Section 5 Township 26 N., Range 52 E.
NW 1/4 of Section Township 26 N., Range 52 E.
SE 1/4 of Section Township 26 N., Range 52 E.
SW 1/4 of Section Township 26 N., Range 52 E.
Mount Diablo Base Line and Meridian, Eureka County, Nevada.

To tie this claim to the public survey, begin at the NE corner of section 4 T. 26 N., R. 52 E. Mount Diablo Base Line and Meridian and travel:

1200 feet South
and
5125 feet West

to the northeast corner of the claim.

The claim is 1500 feet long and 600 feet wide, such that 1490 feet is claimed in a North direction and 10 feet is claimed in a South direction from the location monument, together with 300 feet on each side of the monument of location and center line of the claim. The general course of the claim is North to South.

The boundaries of this claim are monumented with 2 inch by 2 inch by 4 foot long wooden posts. Each monument is marked with a scribed metal tag, which states the claim name and number, and the location of the monument with respect to the claim.

The corner monuments were erected within 60 days of the notice of location. To locate the monuments, begin at the northeast corner of the claim and travel:

1500 feet South to the southeast corner, thence
600 feet West to the southwest corner, thence
1500 feet North to the northwest corner, thence
600 feet East to the northeast corner of the claim.

The location work included the making of a claim map as provided in the regulations, a copy of which is filed with the county recorder.

Dated this 27th day of June, 1995.

Matthew B. Powell

Matthew B. Powell, agent for:
MINNOVA (U.S.) Inc.
1315 Greg Street, Suite 110
Sparks, Nevada 89431

BOOK 284 PAGE 30
RECORDED AT THE REQUEST OF
MINNOVA (U.S.) Inc.
95 JUL 14 PM 1:58

EUREKA COUNTY NEVADA
M.N. REBAL EATI, RECORDER
FILE NO. FEES 9.50

158218

BOOK 284 PAGE 30

Return to:

MINNOVA (U.S.) Inc.
1315 Greg Street, Suite 110
Sparks, Nevada 89431

158219

CERTIFICATE OF LOCATION
LODE MINING CLAIM

TO ALL WHOM IT MAY CONCERN:

The undersigned hereby certifies that he has caused to be located the MHILL 31
Lode Mining Claim on the 27th day of April, 1995.

The name and address of the locator is:

MINNOVA (U.S.) Inc.
1315 Greg Street, Suite 110
Sparks, Nevada 89431

Said claim is located in the following quarter section(s):

NE 1/4 of Section	→ Township 26 N., Range 52 E.
NW 1/4 of Section	→ Township 26 N., Range 52 E.
SE 1/4 of Section	→ Township 26 N., Range 52 E.
SW 1/4 of Section	→ Township 26 N., Range 52 E.

Mount Diablo Base Line and Meridian, Eureka County, Nevada.

To tie this claim to the public survey, begin at the NE corner of section 4
T. 26 N., R. 52 E. Mount Diablo Base Line and Meridian and travel:

2700	feet	South
5725	feet	West

to the northeast corner of the claim

The claim is 1500 feet long and 600 feet wide, such that 1490 feet is claimed in a South direction and 10 feet is claimed in a North direction from the location monument, together with 300 feet on each side of the monument of location and center line of the claim. The general course of the claim is North to South.

The boundaries of this claim are monumented with 2 inch by 2 inch by 4 foot long wooden posts. Each monument is marked with a scribed metal tag, which states the claim name and number, and the location of the monument with respect to the claim.

The corner monuments were erected within 60 days of the notice of location. To locate the monuments, begin at the northeast corner of the claim and travel:

1500 feet	South to the southeast corner, thence
600 feet	West to the southwest corner, thence
1500 feet	North to the northwest corner, thence
600 feet	East to the northeast corner of the claim.

The location work included the making of a claim map as provided in the regulations, a copy of which is filed with the county recorder.

Dated this 27th day of June, 1995.

Matthew B. Powell

Matthew B. Powell, agent for:
MINNOVA (U.S.) Inc.
1315 Greg Street, Suite 110
Sparks, Nevada 89431

BOOK 284, PAGE 31

158219

EUREKA COUNTY, NEVADA
M.N. REBALCATION, RECORDER
FILE NO. _____
FEES \$ 9.50

BOOK 284, PAGE 31
OFFICIAL RECORDS
RECORDED AT THE REQUEST OF
Minnova (U.S.) Inc
95 JUL 14 PM 1:58

Return to:

MINNOVA (U.S.) Inc.
1315 Greg Street, Suite 110
Sparks, Nevada 89431

CERTIFICATE OF LOCATION
LODE MINING CLAIM

TO ALL WHOM IT MAY CONCERN:

The undersigned hereby certifies that he has caused to be located the MHILL 32
Lode Mining Claim on the 27th day of April, 1995.

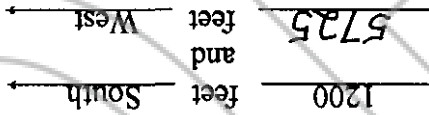
The name and address of the locator is:

MINNOVA (U.S.) Inc.
1315 Greg Street, Suite 110
Sparks, Nevada 89431

Said claim is located in the following quarter section(s):

- NE 1/4 of Section 5, Township 26 N, Range 52 E
 - NW 1/4 of Section , Township 26 N, Range 52 E
 - SE 1/4 of Section , Township 26 N, Range 52 E
 - SW 1/4 of Section , Township 26 N, Range 52 E
- Mount Diablo Base Line and Meridian, Eureka County, Nevada.

To tie this claim to the public survey, begin at the NE corner of section 4
T. 26 N., R. 52 E., Mount Diablo Base Line and Meridian and travel:



to the northeast corner of the claim.

The claim is 1500 feet long and 600 feet wide, such that 1490 feet is claimed in a
North, direction and 10 feet is claimed in a South, direction from the location monument,
together with 300 feet on each side of the monument of location and center line of the claim.
The general course of the claim is North to South.

The boundaries of this claim are monumented with 2 inch by 2 inch by 4 foot long wooden
posts. Each monument is marked with a scribed metal tag, which states the claim name and
number, and the location of the monument with respect to the claim.

The corner monuments were erected within 60 days of the notice of location.
To locate the monuments, begin at the northeast corner of the claim and travel:

- 1500 feet South to the southeast corner, thence
- 600 feet West to the southwest corner, thence
- 1500 feet North to the northwest corner, thence
- 600 feet East to the northeast corner of the claim.

The location work included the making of a claim map as provided in the regulations, a copy
of which is filed with the county recorder.

Dated this 27th day of June, 1995.

Matthew B. Powell

Matthew B. Powell, agent for:
MINNOVA (U.S.) Inc.
1315 Greg Street, Suite 110
Sparks, Nevada 89431

BOOK 284 PAGE 032

158220

EUREKA COUNTY NEVADA
M.N. REBALANCE, RECORDER
FILE NO. 95
FEES 2.50

BOOK 284 PAGE 32
OFFICIAL RECORDS
RECORDED AT THE REQUEST OF
Minnova (U.S.) Inc
95 JUL 14 PM 1:58

Return to:

MINNOVA (U.S.) Inc.
1315 Greg Street, Suite 110
Sparks, Nevada 89431

CERTIFICATE OF LOCATION
LODE MINING CLAIM

TO ALL WHOM IT MAY CONCERN:

The undersigned hereby certifies that he has caused to be located the MHILL 33 Lode Mining Claim on the 26 th day of April, 1995.

The name and address of the locator is:

MINNOVA (U.S.) Inc.
1315 Greg Street, Suite 110
Sparks, Nevada 89431

Said claim is located in the following quarter section(s):

NE 1/4 of Section 3, Township 26 N., Range 52 E.
NW 1/4 of Section 34, Township 27 N., Range 52 E.
SE 1/4 of Section 34, Township 27 N., Range 52 E.
SW 1/4 of Section 4, Township 27 N., Range 52 E.
Mount Diablo Base Line and Meridian, Eureka County, Nevada.

To tie this claim to the public survey, begin at the NE corner of section 4 T. 26 N., R. 52 E., Mount Diablo Base Line and Meridian and travel:

300 feet North
and
3275 feet East

to the northeast corner of the claim.

The claim is 1500 feet long and 600 feet wide, such that 1490 feet is claimed in a South direction and 10 feet is claimed in a North direction from the location monument, together with 300 feet on each side of the monument of location and center line of the claim. The general course of the claim is North to South.

The boundaries of this claim are monumented with 2 inch by 2 inch by 4 foot long wooden posts. Each monument is marked with a scribed metal tag, which states the claim name and number, and the location of the monument with respect to the claim.

The corner monuments were erected within 60 days of the notice of location. To locate the monuments, begin at the northeast corner of the claim and travel:

1500 feet South to the southeast corner, thence
600 feet West to the southwest corner, thence
1500 feet North to the northwest corner, thence
600 feet East to the northeast corner of the claim.

The location work included the making of a claim map as provided in the regulations, a copy of which is filed with the county recorder.

Dated this 27 th day of June, 1995.

Matthew B. Powell
Matthew B. Powell, agent for:

MINNOVA (U.S.) Inc.
1315 Greg Street, Suite 110
Sparks, Nevada 89431

BOOK 284 PAGE 33
OFFICIAL RECORDS
RECORDED AT THE REQUEST OF
Minnova (U.S.) Inc.
95 JUL 14 PM 1:59
EUREKA COUNTY NEVADA
M.N. REBAL EATI. RECORDER
FILE NO. 158221
FEES 9.50

BOOK 284 PAGE 33

158221

Return to:

MINNOVA (U.S.) Inc.
1315 Greg Street, Suite 110
Sparks, Nevada 89431

158222

CERTIFICATE OF LOCATION
LODE MINING CLAIM

TO ALL WHOM IT MAY CONCERN:

The undersigned hereby certifies that he has caused to be located the MHILL 34
Lode Mining Claim on the 26th day of April, 1995.

The name and address of the locator is:

MINNOVA (U.S.) Inc.
1315 Greg Street, Suite 110
Sparks, Nevada 89431

Said claim is located in the following quarter section(s):

NE 1/4 of Section 27 N., Range 52 E.
NW 1/4 of Section 27 N., Range 52 E.
SE 1/4 of Section 34 Township 27 N., Range 52 E.
SW 1/4 of Section 27 N., Range 52 E.
Mount Diablo Base Line and Meridian, Eureka County, Nevada.

To tie this claim to the public survey, begin at the NE corner of section 4
T. 26 N., R. 52 E., Mount Diablo Base Line and Meridian and travel:

1800 feet North
and
3275 feet East

to the northeast corner of the claim.

The claim is 1500 feet long and 600 feet wide, such that 1490 feet is claimed in a
North direction and 10 feet is claimed in a South direction from the location monument,
together with 300 feet on each side of the monument of location and center line of the claim.
The general course of the claim is North to South.

The boundaries of this claim are monumented with 2 inch by 2 inch by 4 foot long wooden
posts. Each monument is marked with a scribed metal tag, which states the claim name and
number, and the location of the monument with respect to the claim.

The corner monuments were erected within 60 days of the notice of location.
To locate the monuments, begin at the northeast corner of the claim and travel:

1500 feet South to the southeast corner, thence
600 feet West to the southwest corner, thence
1500 feet North to the northwest corner, thence
600 feet East to the northeast corner of the claim.

The location work included the making of a claim map as provided in the regulations, a copy
of which is filed with the county recorder.

Dated this 27th day of June, 1995.

Matthew B. Powell

Matthew B. Powell, agent for:
MINNOVA (U.S.) Inc.
1315 Greg Street, Suite 110
Sparks, Nevada 89431

BOOK 284 PAGE 34

158222

EUREKA COUNTY NEVADA
M.N. REBALCATE, RECORDER
FILE NO. 25
FEES \$ 52

BOOK 284 PAGE 34
OFFICIAL RECORDS
RECORDED AT THE REQUEST OF
Minnova (U.S.) Inc.
95 JUL 14 PM 1:59

Return to:

MINNOVA (U.S.) Inc.
1315 Greg Street, Suite 110
Sparks, Nevada 89431

CERTIFICATE OF LOCATION
LODE MINING CLAIM

TO ALL WHOM IT MAY CONCERN:

The undersigned hereby certifies that he has caused to be located the MILL 35 Lode Mining Claim on the 26 th day of April, 1995.

The name and address of the locator is:

MINNOVA (U.S.) Inc.
1315 Greg Street, Suite 110
Sparks, Nevada 89431

Said claim is located in the following quarter section(s):

NE 1/4 of Section 3 Township 26 N, Range 52 E
NW 1/4 of Section 3 Township 26 N, Range 52 E
SE 1/4 of Section 34 Township 27 N, Range 52 E
SW 1/4 of Section 34 Township 27 N, Range 52 E
Mount Diablo Base Line and Meridian, Eureka County, Nevada.

To tie this claim to the public survey, begin at the NE corner of section 4 T. 26 N., R. 52 E., Mount Diablo Base Line and Meridian and travel:

300 feet North
and
2675 feet East

to the northeast corner of the claim.

The claim is 1500 feet long and 600 feet wide, such that 1490 feet is claimed in a South direction and 10 feet is claimed in a North direction from the location monument, together with 300 feet on each side of the monument of location and center line of the claim. The general course of the claim is North to South.

The boundaries of this claim are monumented with 2 inch by 2 inch by 4 foot long wooden posts. Each monument is marked with a scribed metal tag, which states the claim name and number, and the location of the monument with respect to the claim. The corner monuments were erected within 60 days of the notice of location. To locate the monuments, begin at the northeast corner of the claim and travel:

1500 feet South to the southeast corner, thence
600 feet West to the southwest corner, thence
1500 feet North to the northwest corner, thence
600 feet East to the northeast corner of the claim.

The location work included the making of a claim map as provided in the regulations, a copy of which is filed with the county recorder.

Dated this 27 th day of June, 1995.

Matthew B. Powell

Matthew B. Powell, agent for:
MINNOVA (U.S.) Inc.
1315 Greg Street, Suite 110
Sparks, Nevada 89431

BOOK 284 PAGE 35

158223

EUREKA COUNTY NEVADA
M.N. REBALANCE RECORDER
FILE NO. 252

RECORDED AT THE REQUEST OF
MINNOVA (U.S.) Inc.
95 JUL 14 PM 1:59

BOOK 284 PAGE 35

Return to:

MINNOVA (U.S.) Inc.
1315 Greg Street, Suite 110
Sparks, Nevada 89431

158224

CERTIFICATE OF LOCATION
LODE MINING CLAIM

TO ALL WHOM IT MAY CONCERN:

The undersigned hereby certifies that he has caused to be located the MHILL 36
Lode Mining Claim on the 26th day of April, 1995.

The name and address of the locator is:

MINNOVA (U.S.) Inc.
1315 Greg Street, Suite 110
Sparks, Nevada 89431

Said claim is located in the following quarter section(s):

NE 1/4 of Section 27 N., Range 52 E.
NW 1/4 of Section 27 N., Range 52 E.
SE 1/4 of Section 34 Township 27 N., Range 52 E.
SW 1/4 of Section 34 Township 27 N., Range 52 E.
Mount Diablo Base Line and Meridian, Eureka County, Nevada.

To tie this claim to the public survey, begin at the NE corner of section 4
T. 26 N., R. 52 E., Mount Diablo Base Line and Meridian and travel:

1800 feet North
and
2675 feet East

to the northeast corner of the claim.

The claim is 1500 feet long and 600 feet wide, such that 1490 feet is claimed in a North direction and 10 feet is claimed in a South direction from the location monument, together with 300 feet on each side of the monument of location and center line of the claim. The general course of the claim is North to South.

The boundaries of this claim are monumented with 2 inch by 2 inch by 4 foot long wooden posts. Each monument is marked with a scribed metal tag, which states the claim name and number, and the location of the monument with respect to the claim.

The corner monuments were erected within 60 days of the notice of location. To locate the monuments, begin at the northeast corner of the claim and travel:
1500 feet South to the southeast corner, thence
600 feet West to the southwest corner, thence
1500 feet North to the northwest corner, thence
600 feet East to the northeast corner of the claim.

The location work included the making of a claim map as provided in the regulations, a copy of which is filed with the county recorder.

Dated this 27th day of June, 1995.

Matthew B. Powell

Matthew B. Powell, agent for:
MINNOVA (U.S.) Inc.
1315 Greg Street, Suite 110
Sparks, Nevada 89431

BOOK 284 PAGE 36

OFFICIAL RECORDS
RECORDED AT THE REQUEST OF
Minnova (U.S.) Inc.

95 JUL 14 PM 1:59

EUREKA COUNTY NEVADA
M.N. REBAL EATL. RECORDER
FILE NO. 158224
FEES \$9.50

BOOK 284 PAGE 36

Return to:

MINNOVA (U.S.) Inc.
1315 Greg Street, Suite 110
Sparks, Nevada 89431

CERTIFICATE OF LOCATION
LODE MINING CLAIM

TO ALL WHOM IT MAY CONCERN:

The undersigned hereby certifies that he has caused to be located the MHILL 37
Lode Mining Claim on the 26th day of April, 1995.

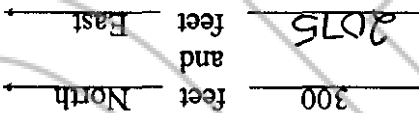
The name and address of the locator is:

MINNOVA (U.S.) Inc.
1315 Greg Street, Suite 110
Sparks, Nevada 89431

Said claim is located in the following quarter section(s):

- NE 1/4 of Section 26 N., Range 52 E.
 - NW 1/4 of Section 3 Township 26 N., Range 52 E.
 - SE 1/4 of Section Township 27 N., Range 52 E.
 - SW 1/4 of Section 34 Township 27 N., Range 52 E.
- Mount Diablo Base Line and Meridian, Eureka County, Nevada.

To tie this claim to the public survey, begin at the NE corner of section 4
T. 26 N., R. 52 E., Mount Diablo Base Line and Meridian and travel:



to the northeast corner of the claim.

The claim is 1500 feet long and 600 feet wide, such that 1490 feet is claimed in a South direction and 10 feet is claimed in a North direction from the location monument, together with 300 feet on each side of the monument of location and center line of the claim. The general course of the claim is North to South.

The boundaries of this claim are monumented with 2 inch by 2 inch by 4 foot long wooden posts. Each monument is marked with a scribed metal tag, which states the claim name and number, and the location of the monument with respect to the claim.

The corner monuments were erected within 60 days of the notice of location. To locate the monuments, begin at the northeast corner of the claim and travel:

- 1500 feet South to the southeast corner, thence
- 600 feet West to the southwest corner, thence
- 1500 feet North to the northwest corner, thence
- 600 feet East to the northeast corner of the claim.

The location work included the making of a claim map as provided in the regulations, a copy of which is filed with the county recorder.

Dated this 27th day of June, 1995.

Matthew B. Powell

Matthew B. Powell, agent for:
MINNOVA (U.S.) Inc.
1315 Greg Street, Suite 110
Sparks, Nevada 89431

BOOK 284 PAGE 37

158225

EUREKA COUNTY NEVADA
M.N. REBALANCE RECORDER
FILE NO. FEES 9.50

BOOK 284 PAGE 37
OFFICIAL RECORDS
RECORDED AT THE REQUEST OF
MINNOVA (U.S.) Inc.
95 JUL 14 PM 1:59

Return to:

MINNOVA (U.S.) Inc.
1315 Greg Street, Suite 110
Sparks, Nevada 89431

158226

CERTIFICATE OF LOCATION
LODE MINING CLAIM

TO ALL WHOM IT MAY CONCERN:

The undersigned hereby certifies that he has caused to be located the MHILL 38 Lode Mining Claim on the 26th day of April, 1995.

The name and address of the locator is:

MINNOVA (U.S.) Inc.
1315 Greg Street, Suite 110
Sparks, Nevada 89431

Said claim is located in the following quarter section(s):

NE 1/4 of Section 27 N., Range 52 E.
NW 1/4 of Section 27 N., Range 52 E.
SE 1/4 of Section 27 N., Range 52 E.
SW 1/4 of Section 34 Township 27 N., Range 52 E.
Mount Diablo Base Line and Meridian, Eureka County, Nevada.

To tie this claim to the public survey, begin at the NE corner of section 4 T. 26 N., R. 52 E., Mount Diablo Base Line and Meridian and travel:

1800 feet North
and
2075 feet East

to the northeast corner of the claim.

The claim is 1500 feet long and 600 feet wide, such that 1490 feet is claimed in a North direction and 10 feet is claimed in a South direction from the location monument, together with 300 feet on each side of the monument of location and center line of the claim. The general course of the claim is North to South. The boundaries of this claim are monumented with 2 inch by 4 foot long wooden posts. Each monument is marked with a scribed metal tag, which states the claim name and number, and the location of the monument with respect to the claim.

The corner monuments were erected within 60 days of the notice of location. To locate the monuments, begin at the northeast corner of the claim and travel:

1500 feet South to the southeast corner, thence
600 feet West to the southwest corner, thence
1500 feet North to the northwest corner, thence
600 feet East to the northeast corner of the claim.

The location work included the making of a claim map as provided in the regulations, a copy of which is filed with the county recorder.

Dated this 27th day of June, 1995.

Matthew B. Powell

Matthew B. Powell, agent for:
MINNOVA (U.S.) Inc.
1315 Greg Street, Suite 110
Sparks, Nevada 89431

BOOK 284 PAGE 038

158226

BOOK 284 PAGE 038
OFFICIAL RECORDS
RECORDED AT THE REQUEST OF
MINNOVA (U.S.) Inc.
95 JUL 14 PM 1:59
EUREKA COUNTY NEVADA
M.N. REBAL EATI. RECORDER
FEES \$ 9.50
FILE NO.

Return to:

MINNOVA (U.S.) Inc.
1315 Greg Street, Suite 110
Sparks, Nevada 89431

158227

CERTIFICATE OF LOCATION
LODE MINING CLAIM

TO ALL WHOM IT MAY CONCERN:

The undersigned hereby certifies that he has caused to be located the MHILL 39
Lode Mining Claim on the 26 th day of April, 1995.

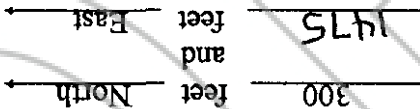
The name and address of the locator is:

MINNOVA (U.S.) Inc.
1315 Greg Street, Suite 110
Sparks, Nevada 89431

Said claim is located in the following quarter section(s):

NE 1/4 of Section 3 Township 26 N., Range 52 E.
NW 1/4 of Section 3 Township 26 N., Range 52 E.
SE 1/4 of Section 34 Township 27 N., Range 52 E.
SW 1/4 of Section 34 Township 27 N., Range 52 E.
Mount Diablo Base Line and Meridian, Eureka County, Nevada.

To tie this claim to the public survey, begin at the NE corner of section 4
T. 26 N., R. 52 E., Mount Diablo Base Line and Meridian and travel:



to the northeast corner of the claim.

The claim is 1500 feet long and 600 feet wide, such that 1490 feet is claimed in a South direction and 10 feet is claimed in a North direction from the location monument, together with 300 feet on each side of the monument of location and center line of the claim. The general course of the claim is North to South.

The boundaries of this claim are monumented with 2 inch by 4 foot long wooden posts. Each monument is marked with a scribed metal tag, which states the claim name and number, and the location of the monument with respect to the claim.

The corner monuments were erected within 60 days of the notice of location. To locate the monuments, begin at the northeast corner of the claim and travel:

1500 feet South to the southeast corner, thence
600 feet West to the southwest corner, thence
1500 feet North to the northwest corner, thence
600 feet East to the northeast corner of the claim.

The location work included the making of a claim map as provided in the regulations, a copy of which is filed with the county recorder.

Dated this 27 th day of June, 1995.

Matthew B. Powell

Matthew B. Powell, agent for:
MINNOVA (U.S.) Inc.
1315 Greg Street, Suite 110
Sparks, Nevada 89431

BOOK 284 PAGE 39

158227

BOOK 284 PAGE 39
OFFICIAL RECORDS
RECORDED AT THE REQUEST OF
Minnova (U.S.) Inc.
95 JUL 14 PM 1:59

EUREKA COUNTY NEVADA
M.N. REBALLETI, RECORDER
FILE NO. _____
FEES 9.50

Return to:

MINNOVA (U.S.) Inc.
1315 Greg Street, Suite 110
Sparks, Nevada 89431

158228

CERTIFICATE OF LOCATION
LODE MINING CLAIM

TO ALL WHOM IT MAY CONCERN:

The undersigned hereby certifies that he has caused to be located the MILL 40 Lode Mining Claim on the 26th day of April, 1995.

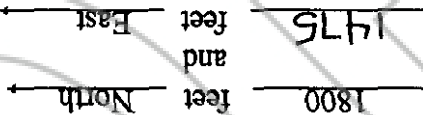
The name and address of the locator is:

MINNOVA (U.S.) Inc.
1315 Greg Street, Suite 110
Sparks, Nevada 89431

Said claim is located in the following quarter section(s):

- NE 1/4 of Section 27 N. Range 52 E.
 - NW 1/4 of Section 27 N. Range 52 E.
 - SE 1/4 of Section 27 N. Range 52 E.
 - SW 1/4 of Section 31 Township 27 N. Range 52 E.
- Mount Diablo Base Line and Meridian, Eureka County, Nevada.

To tie this claim to the public survey, begin at the NE corner of section 4 T. 26 N., R. 52 E. Mount Diablo Base Line and Meridian and travel:



to the northeast corner of the claim.

The claim is 1500 feet long and 600 feet wide, such that 1490 feet is claimed in a North direction and 10 feet is claimed in a South direction from the location monument, together with 300 feet on each side of the monument of location and center line of the claim. The general course of the claim is North to South.

The boundaries of this claim are monumented with 2 inch by 2 inch by 4 foot long wooden posts. Each monument is marked with a scribed metal tag, which states the claim name and number, and the location of the monument with respect to the claim.

The corner monuments were erected within 60 days of the notice of location. To locate the monuments, begin at the northeast corner of the claim and travel:

- 1500 feet South to the southeast corner, thence
- 600 feet West to the southwest corner, thence
- 1500 feet North to the northwest corner, thence
- 600 feet East to the northeast corner of the claim.

The location work included the making of a claim map as provided in the regulations, a copy of which is filed with the county recorder.

Dated this 27th day of June, 1995.

Matthew B. Powell

Matthew B. Powell, agent for:
MINNOVA (U.S.) Inc.
1315 Greg Street, Suite 110
Sparks, Nevada 89431

BOOK 204 PAGE 40

158228

EUREKA COUNTY NEVADA
M.N. REBALANCE RECORDER
FILE NO. FEES \$9.50

BOOK 284 PAGE 40
OFFICIAL RECORDS
RECORDED AT THE REQUEST OF
MINNOVA (U.S.) Inc.
95 JUL 14 PM 1:59

Return to:

MINNOVA (U.S.) Inc.
1315 Greg Street, Suite 110
Sparks, Nevada 89431

158229

CERTIFICATE OF LOCATION
LODE MINING CLAIM

TO ALL WHOM IT MAY CONCERN:

The undersigned hereby certifies that he has caused to be located the MILL 41 Lode Mining Claim on the 26th day of April, 1995.

The name and address of the locator is:

MINNOVA (U.S.) Inc.
1315 Greg Street, Suite 110
Sparks, Nevada 89431

Said claim is located in the following quarter section(s):

NE 1/4 of Section 26 N., Range 52 E.
NW 1/4 of Section 3 Township 26 N., Range 52 E.
SE 1/4 of Section Township 27 N., Range 52 E.
SW 1/4 of Section 34 Township 27 N., Range 52 E.
Mount Diablo Base Line and Meridian, Eureka County, Nevada.

To tie this claim to the public survey, begin at the NE corner of section 4 T. 26 N., R. 52 E., Mount Diablo Base Line and Meridian and travel:

300 feet North
and
875 feet East

to the northeast corner of the claim.

The claim is 1500 feet long and 600 feet wide, such that 1490 feet is claimed in a South direction and 10 feet is claimed in a North direction from the location monument, together with 300 feet on each side of the monument of location and center line of the claim. The general course of the claim is North to South.

The boundaries of this claim are monumented with 2 inch by 2 inch by 4 foot long wooden posts. Each monument is marked with a scribed metal tag, which states the claim name and number, and the location of the monument with respect to the claim.

The corner monuments were erected within 60 days of the notice of location.

To locate the monuments, begin at the northeast corner of the claim and travel:

1500 feet South to the southeast corner, thence
600 feet West to the southwest corner, thence
1500 feet North to the northwest corner, thence
600 feet East to the northeast corner of the claim.

The location work included the making of a claim map as provided in the regulations, a copy of which is filed with the county recorder.

Dated this 27th day of June, 1995.

Matthew B. Powell

Matthew B. Powell, agent for:
MINNOVA (U.S.) Inc.
1315 Greg Street, Suite 110
Sparks, Nevada 89431

BOOK 284, PAGE 41

158229

BOOK 284 PAGE 41
OFFICIAL RECORDS
RECORDED AT THE REQUEST OF
Minnova (U.S.) Inc.
95 JUL 14 PM 1:59
EUREKA COUNTY, NEVADA
M.N. REBAL. REORDER
FILE NO. FEES 9.50

Return to:

MINNOVA (U.S.) Inc.
1315 Greg Street, Suite 110
Sparks, Nevada 89431

158230

CERTIFICATE OF LOCATION
LODE MINING CLAIM

TO ALL WHOM IT MAY CONCERN:

The undersigned hereby certifies that he has caused to be located the MHILL 42 Lode Mining Claim on the 26th day of April, 1995.

The name and address of the locator is:

MINNOVA (U.S.) Inc.
1315 Greg Street, Suite 110
Sparks, Nevada 89431

Said claim is located in the following quarter section(s):

NE 1/4 of Section 27 N., Range 52 E.
NW 1/4 of Section 27 N., Range 52 E.
SE 1/4 of Section 34 N., Range 52 E.
SW 1/4 of Section 27 N., Range 52 E.
Mount Diablo Base Line and Meridian, Eureka County, Nevada.

To tie this claim to the public survey, begin at the NE corner of section 4, T. 26 N., R. 52 E., Mount Diablo Base Line and Meridian and travel:

1800 feet North
and
875 feet East

to the northeast corner of the claim

The claim is 1500 feet long and 600 feet wide, such that 1490 feet is claimed in a North direction and 10 feet is claimed in a South direction from the location monument, together with 300 feet on each side of the monument of location and center line of the claim. The general course of the claim is North to South.

The boundaries of this claim are monumented with 2 inch by 2 inch by 4 foot long wooden posts. Each monument is marked with a scribed metal tag, which states the claim name and number, and the location of the monument with respect to the claim.

The corner monuments were erected within 60 days of the notice of location. To locate the monuments, begin at the northeast corner of the claim and travel:

1500 feet South to the southeast corner, thence
600 feet West to the southwest corner, thence
1500 feet North to the northwest corner, thence
600 feet East to the northeast corner of the claim.

The location work included the making of a claim map as provided in the regulations, a copy of which is filed with the county recorder.

Dated this 27th day of June, 1995.

Matthew B. Powell

Matthew B. Powell, agent for:
MINNOVA (U.S.) Inc.
1315 Greg Street, Suite 110
Sparks, Nevada 89431

BOOK 284 PAGE 42

158230

BOOK 284 PAGE 042
OFFICIAL RECORDS
RECORDED AT THE REQUEST OF
MINNOVA (U.S.) Inc.
95 JUL 14 PM 2:00
EUREKA COUNTY NEVADA
M.N. REBAL EATL. RECORDER
FILE NO. FEES 9.50

Return to:

MINNOVA (U.S.) Inc.
1315 Greg Street, Suite 110
Sparks, Nevada 89431

158231

CERTIFICATE OF LOCATION
LODE MINING CLAIM

TO ALL WHOM IT MAY CONCERN:

The undersigned hereby certifies that he has caused to be located the MHILL 43 Lode Mining Claim on the 26 th day of April, 1995.

The name and address of the locator is:

MINNOVA (U.S.) Inc.
1315 Greg Street, Suite 110
Sparks, Nevada 89431

Said claim is located in the following quarter section(s):

NE 1/4 of Section 4, Township 26 N., Range 52 E.
NW 1/4 of Section 3, Township 26 N., Range 52 E.
SE 1/4 of Section 33, Township 27 N., Range 52 E.
SW 1/4 of Section 34, Township 27 N., Range 52 E.
Mount Diablo Base Line and Meridian, Eureka County, Nevada.

To tie this claim to the public survey, begin at the NE corner of section 4 T. 26 N., R. 52 E., Mount Diablo Base Line and Meridian and travel:

300 feet North
and
275 feet East

to the northeast corner of the claim.

The claim is 1500 feet long and 600 feet wide, such that 1490 feet is claimed in a South direction and 10 feet is claimed in a North direction from the location monument, together with 300 feet on each side of the monument of location and center line of the claim. The general course of the claim is North to South.

The boundaries of this claim are monumented with 2 inch by 2 inch by 4 foot long wooden posts. Each monument is marked with a scribed metal tag, which states the claim name and number, and the location of the monument with respect to the claim.

The corner monuments were erected within 60 days of the notice of location. To locate the monuments, begin at the northeast corner of the claim and travel:

1500 feet South to the southeast corner, thence
600 feet West to the southwest corner, thence
1500 feet North to the northwest corner, thence
600 feet East to the northeast corner of the claim.

The location work included the making of a claim map as provided in the regulations, a copy of which is filed with the county recorder.

Dated this 27 th day of June, 1995.

Matthew B. Powell

Matthew B. Powell, agent for:
MINNOVA (U.S.) Inc.
1315 Greg Street, Suite 110
Sparks, Nevada 89431

BOOK 284 PAGE 43

158231

EUREKA COUNTY NEVADA
M.N. REBAL EATL. RECORDER
FILE NO. 9.50 FEES

BOOK 284 PAGE 43
OFFICIAL RECORDS
RECORDED AT THE REQUEST OF
Minnova (U.S.) Inc
95 JUL 14 PM 2:00

Return to:

MINNOVA (U.S.) Inc.
1315 Greg Street, Suite 110
Sparks, Nevada 89431

CERTIFICATE OF LOCATION
LODE MINING CLAIM

TO ALL WHOM IT MAY CONCERN:

The undersigned hereby certifies that he has caused to be located the M.H.M.L. 44 Lode Mining Claim on the 26th day of April, 1995.

The name and address of the locator is:

MINNOVA (U.S.) Inc.
1315 Greg Street, Suite 110
Sparks, Nevada 89431

Said claim is located in the following quarter section(s):

NE 1/4 of Section 27 N., Range 52 E.
NW 1/4 of Section 27 N., Range 52 E.
SE 1/4 of Section 33 Township 27 N., Range 52 E.
SW 1/4 of Section 34 Township 27 N., Range 52 E.
Mount Diablo Base Line and Meridian, Eureka County, Nevada.

To tie this claim to the public survey, begin at the NE corner of section 4 T. 26 N., R. 52 E., Mount Diablo Base Line and Meridian and travel:

1800 feet North
and
275 feet East

to the northeast corner of the claim.

The claim is 1500 feet long and 600 feet wide, such that 1490 feet is claimed in a North direction and 10 feet is claimed in a South direction from the location monument, together with 300 feet on each side of the monument of location and center line of the claim. The general course of the claim is North to South.

The boundaries of this claim are monumented with 2 inch by 2 inch by 4 foot long wooden posts. Each monument is marked with a scribed metal tag, which states the claim name and number, and the location of the monument with respect to the claim.

The corner monuments were erected within 60 days of the notice of location. To locate the monuments, begin at the northeast corner of the claim and travel:

1500 feet South to the southeast corner, thence
600 feet West to the southwest corner, thence
1500 feet North to the northwest corner, thence
600 feet East to the northeast corner of the claim.

The location work included the making of a claim map as provided in the regulations, a copy of which is filed with the county recorder.

Dated this 27th day of June, 1995.

Matthew B. Powell

Matthew B. Powell, agent for:
MINNOVA (U.S.) Inc.
1315 Greg Street, Suite 110
Sparks, Nevada 89431

BOOK 284 PAGE 44

158232

EUREKA COUNTY NEVADA
M.M. REBALZATI, RECORDER
FILE NO. FEES \$9.50

BOOK 284 PAGE 44
OFFICIAL RECORDS
RECORDED AT THE REQUEST OF
MINNOVA (U.S.) Inc.
95 JUL 14 PM 2:00

Return to:

MINNOVA (U.S.) Inc.
1315 Greg Street, Suite 110
Sparks, Nevada 89431

158233

CERTIFICATE OF LOCATION
LODE MINING CLAIM

TO ALL WHOM IT MAY CONCERN:

The undersigned hereby certifies that he has caused to be located the MOUNT
Lode Mining Claim on the 26th day of April, 1995.

The name and address of the locator is:

MINNOVA (U.S.) Inc.
1315 Greg Street, Suite 110
Sparks, Nevada 89431

Said claim is located in the following quarter section(s):

NE 1/4 of Section	4	Township 26 N., Range 52 E.
NW 1/4 of Section		Township 26 N., Range 52 E.
SE 1/4 of Section	33	Township 27 N., Range 52 E.
SW 1/4 of Section		Township 27 N., Range 52 E.

Mount Diablo Base Line and Meridian, Eureka County, Nevada.

To the claim to the public survey, begin at the NE corner of section 4
T. 26 N., R. 52 E., Mount Diablo Base Line and Meridian and travel:

300	feet	North	←
and			
385	feet	West	←

to the northeast corner of the claim.

The claim is 1500 feet long and 600 feet wide, such that 1490 feet is claimed in a
South direction and 10 feet is claimed in a North direction from the location monument,
together with 300 feet on each side of the monument of location and center line of the claim.
The general course of the claim is North to South.

The boundaries of this claim are monumented with 2 inch by 4 foot long wooden
posts. Each monument is marked with a scribed metal tag, which states the claim name and
number, and the location of the monument with respect to the claim.

The corner monuments were erected within 60 days of the notice of location.
To locate the monuments, begin at the northeast corner of the claim and travel:

1500 feet South to the southeast corner, thence
600 feet West to the southwest corner, thence
1500 feet North to the northwest corner, thence
600 feet East to the northeast corner of the claim.

The location work included the making of a claim map as provided in the regulations, a copy
of which is filed with the county recorder.

Dated this 27th day of June, 1995.

Matthew B. Powell

Matthew B. Powell, agent for:
MINNOVA (U.S.) Inc.
1315 Greg Street, Suite 110
Sparks, Nevada 89431

BOOK 284 PAGE 45

158233

EUREKA COUNTY NEVADA
M.N. REBALCATE, RECORDER
FILE NO. 9.50

BOOK 284 PAGE 45
OFFICIAL RECORDS
RECORDED AT THE REQUEST OF
Minnova (U.S.) Inc.
95 JUL 14 PM 2:00

Return to:

MINNOVA (U.S.) Inc.
1315 Greg Street, Suite 110
Sparks, Nevada 89431

158234

CERTIFICATE OF LOCATION
LODE MINING CLAIM

TO ALL WHOM IT MAY CONCERN:

The undersigned hereby certifies that he has caused to be located the MHILL 46
Lode Mining Claim on the 26th day of April, 1995.

The name and address of the locator is:

MINNOVA (U.S.) Inc.
1315 Greg Street, Suite 110
Sparks, Nevada 89431

Said claim is located in the following quarter section(s):

NE 1/4 of Section _____ Township 27 N., Range 52 E.
NW 1/4 of Section _____ Township 27 N., Range 52 E.
SE 1/4 of Section 33, Township 27 N., Range 52 E.
SW 1/4 of Section _____ Township 27 N., Range 52 E.
Mount Diablo Base Line and Meridian, Eureka County, Nevada.

To the this claim to the public survey, begin at the NE corner of section 4,
T. 26 N., R. 52 E., Mount Diablo Base Line and Meridian and travel:

1800 feet North
and
325 feet West

to the northeast corner of the claim.

The claim is 1500 feet long and 600 feet wide, such that 1490 feet is claimed in a
North direction and 10 feet is claimed in a South direction from the location monument,
together with 300 feet on each side of the monument of location and center line of the claim.
The general course of the claim is North to South.

The boundaries of this claim are monumented with 2 inch by 4 foot long wooden
posts. Each monument is marked with a scribed metal tag, which states the claim name and
number, and the location of the monument with respect to the claim.

The corner monuments were erected within 60 days of the notice of location.
To locate the monuments, begin at the northeast corner of the claim and travel:

1500 feet South to the southeast corner, thence
600 feet West to the southwest corner, thence
1500 feet North to the northwest corner, thence
600 feet East to the northeast corner of the claim.

The location work included the making of a claim map as provided in the regulations, a copy
of which is filed with the county recorder.

Dated this 27th day of June, 1995.

Matthew B. Powell

Matthew B. Powell, agent for:
MINNOVA (U.S.) Inc.
1315 Greg Street, Suite 110
Sparks, Nevada 89431

BOOK 284 PAGE 46

158234

BOOK 284 PAGE 46
OFFICIAL RECORDS
RECORDED AT THE REQUEST OF
MINNOVA (U.S.) Inc.
95 JUL 14 PM 2:00

EUREKA COUNTY NEVADA
M.N. REBAL EATL. RECORDER
FILE NO. _____
FEES \$9.50

Return to:

MINNOVA (U.S.) Inc.
1315 Greg Street, Suite 110
Sparks, Nevada 89431

158235

CERTIFICATE OF LOCATION
LODE MINING CLAIM

TO ALL WHOM IT MAY CONCERN:

The undersigned hereby certifies that he has caused to be located the MHILL 47
Lode Mining Claim on the 26th day of April, 1995.

The name and address of the locator is:

MINNOVA (U.S.) Inc.
1315 Greg Street, Suite 110
Sparks, Nevada 89431

Said claim is located in the following quarter section(s):

NE 1/4 of Section <u>4</u>	← Township <u>26</u> N., Range <u>52</u> E.
NW 1/4 of Section <u>26</u>	← Township <u>26</u> N., Range <u>52</u> E.
SE 1/4 of Section <u>33</u>	← Township <u>27</u> N., Range <u>52</u> E.
SW 1/4 of Section <u>27</u>	← Township <u>27</u> N., Range <u>52</u> E.

Mount Diablo Base Line and Meridian, Eureka County, Nevada.

To the claim to the public survey, begin at the NE corner of section 4
T. 26 N., R. 52 E., Mount Diablo Base Line and Meridian and travel:

300	←	feet	North
and			
985	←	feet	West

to the northeast corner of the claim

The claim is 1500 feet long and 600 feet wide, such that 1490 feet is claimed in a
South direction and 10 feet is claimed in a North direction from the location monument,
together with 300 feet on each side of the monument of location and center line of the claim.
The general course of the claim is North to South.

The boundaries of this claim are monumented with 2 inch by 4 foot long wooden
posts. Each monument is marked with a scribed metal tag, which states the claim name and
number, and the location of the monument with respect to the claim.

The corner monuments were erected within 60 days of the notice of location.
To locate the monuments, begin at the northeast corner of the claim and travel:

1500 feet South to the southeast corner, thence
600 feet West to the southwest corner, thence
1500 feet North to the northwest corner, thence
600 feet East to the northeast corner of the claim.

The location work included the making of a claim map as provided in the regulations, a copy
of which is filed with the county recorder.

Dated this 27th day of June, 1995.

Matthew B. Powell

Matthew B. Powell, agent for:
MINNOVA (U.S.) Inc.
1315 Greg Street, Suite 110
Sparks, Nevada 89431

BOOK 284 PAGE 47

158235

EUREKA COUNTY NEVADA
M.N. REBALCATE, RECORDER
FILE NO. FEES \$9.50

BOOK 284 PAGE 47
OFFICIAL RECORDS
RECORDED AT THE REQUEST OF
MINNOVA (U.S.) Inc.
95 JUL 14 PM 2:00

Return to:

MINNOVA (U.S.) Inc.
1315 Greg Street, Suite 110
Sparks, Nevada 89431

158236

CERTIFICATE OF LOCATION
LODE MINING CLAIM

TO ALL WHOM IT MAY CONCERN:

The undersigned hereby certifies that he has caused to be located the MILL 48 Lode Mining Claim on the 26th day of April, 1995.

The name and address of the locator is:

MINNOVA (U.S.) Inc.
1315 Greg Street, Suite 110
Sparks, Nevada 89431

Said claim is located in the following quarter section(s):

NE 1/4 of Section 27 N., Range 52 E.
NW 1/4 of Section 27 N., Range 52 E.
SE 1/4 of Section 33 Township 27 N., Range 52 E.
SW 1/4 of Section 27 N., Range 52 E.
Mount Diablo Base Line and Meridian, Eureka County, Nevada.

To this claim to the public survey, begin at the NE corner of section 4 T. 26 N., R. 52 E., Mount Diablo Base Line and Meridian and travel:

1800 feet North
and
925 feet West

to the northeast corner of the claim
The claim is 1500 feet long and 600 feet wide, such that 1490 feet is claimed in a North direction and 10 feet is claimed in a South direction from the location monument, together with 300 feet on each side of the monument of location and center line of the claim. The general course of the claim is North to South.

The boundaries of this claim are monumented with 2 inch by 2 inch by 4 foot long wooden posts. Each monument is marked with a scribed metal tag, which states the claim name and number, and the location of the monument with respect to the claim.

The corner monuments were erected within 60 days of the notice of location. To locate the monuments, begin at the northeast corner of the claim and travel:

1500 feet South to the southeast corner, thence
600 feet West to the southwest corner, thence
1500 feet North to the northwest corner, thence
600 feet East to the northeast corner of the claim.

The location work included the making of a claim map as provided in the regulations, a copy of which is filed with the county recorder.

Dated this 27th day of June, 1995.

Matthew B. Powell

Matthew B. Powell, agent for:
MINNOVA (U.S.) Inc.
1315 Greg Street, Suite 110
Sparks, Nevada 89431

BOOK 284 PAGE 48

158236

EUREKA COUNTY NEVADA
M.H. REBALIATI, RECORDER
FILE NO. 95
FEES 9.50

BOOK 284 PAGE 48
OFFICIAL RECORDS
RECORDED AT THE REQUEST OF
MINNOVA (U.S.) Inc.
95 JUL 14 PM 2:00

Return to:

MINNOVA (U.S.) Inc.
1315 Greg Street, Suite 110
Sparks, Nevada 89431

CERTIFICATE OF LOCATION
LODE MINING CLAIM

TO ALL WHOM IT MAY CONCERN:

The undersigned hereby certifies that he has caused to be located the MHILL 49
Lode Mining Claim on the 26th day of April, 1995.

The name and address of the locator is:

MINNOVA (U.S.) Inc.
1315 Greg Street, Suite 110
Sparks, Nevada 89431

Said claim is located in the following quarter section(s):

NE 1/4 of Section	<u>4</u>	Township	<u>26</u> N., Range	<u>52</u> E.
NW 1/4 of Section		Township	<u>26</u> N., Range	<u>52</u> E.
SE 1/4 of Section	<u>33</u>	Township	<u>27</u> N., Range	<u>52</u> E.
SW 1/4 of Section		Township	<u>27</u> N., Range	<u>52</u> E.

Mount Diablo Base Line and Meridian, Eureka County, Nevada.

To tie this claim to the public survey, begin at the NE corner of section 4
T. 26 N., R. 52 E., Mount Diablo Base Line and Meridian and travel:

300	feet	North	←
<u>1535</u>	feet	West	←

to the northeast corner of the claim.

The claim is 1500 feet long and 600 feet wide, such that 1490 feet is claimed in a
South direction and 10 feet is claimed in a North direction from the location monument,
together with 300 feet on each side of the monument of location and center line of the claim.
The general course of the claim is North to South.

The boundaries of this claim are monumented with 2 inch by 2 inch by 4 foot long wooden
posts. Each monument is marked with a scribed metal tag, which states the claim name and
number, and the location of the monument with respect to the claim.

The corner monuments were erected within 60 days of the notice of location.
To locate the monuments, begin at the northeast corner of the claim and travel:

1500 feet South to the southeast corner, thence
600 feet West to the southwest corner, thence
1500 feet North to the northwest corner, thence
600 feet East to the northeast corner of the claim.

The location work included the making of a claim map as provided in the regulations, a copy
of which is filed with the county recorder.

Dated this 27th day of June, 1995.

Matthew B. Powell
Matthew B. Powell, agent for:

MINNOVA (U.S.) Inc.
1315 Greg Street, Suite 110
Sparks, Nevada 89431

BOOK 284 PAGE 49

158237

EUREKA COUNTY NEVADA
M.H. REBALLETI, RECORDER
FILE NO. 9.50

BOOK 284 PAGE 49
OFFICIAL RECORDS OF
RECORDED AT THE REQUEST OF
Minnow (U.S.) Inc
95 JUL 14 PM 2:00

158237

Return to:

MINNOVA (U.S.) Inc.
1315 Greg Street, Suite 110
Sparks, Nevada 89431

158238

CERTIFICATE OF LOCATION
LODE MINING CLAIM

TO ALL WHOM IT MAY CONCERN:

The undersigned hereby certifies that he has caused to be located the MHILL 50
Lode Mining Claim on the 26th day of April, 1995.

The name and address of the locator is:

MINNOVA (U.S.) Inc.
1315 Greg Street, Suite 110
Sparks, Nevada 89431

Said claim is located in the following quarter section(s):

NE 1/4 of Section 52 E. Township 27 N. Range 52 E.
NW 1/4 of Section 33 Township 27 N. Range 52 E.
SE 1/4 of Section 52 E. Township 27 N. Range 52 E.
SW 1/4 of Section 52 E. Township 27 N. Range 52 E.
Mount Diablo Base Line and Meridian, Eureka County, Nevada.

To tie this claim to the public survey, begin at the NE corner of section 4
T. 26 N., R. 52 E., Mount Diablo Base Line and Meridian and travel:

1800 feet North
and
1525 feet West

to the northeast corner of the claim.

The claim is 1500 feet long and 600 feet wide, such that 1490 feet is claimed in a
North direction and 10 feet is claimed in a South direction from the location monument,
together with 300 feet on each side of the monument of location and center line of the claim.
The general course of the claim is North to South.
The boundaries of this claim are monumented with 2 inch by 2 inch by 4 foot long wooden
posts. Each monument is marked with a scribed metal tag, which states the claim name and
number, and the location of the monument with respect to the claim.

The corner monuments were erected within 60 days of the notice of location.
To locate the monuments, begin at the northeast corner of the claim and travel:

1500 feet South to the southeast corner, thence
600 feet West to the southwest corner, thence
1500 feet North to the northwest corner, thence
600 feet East to the northeast corner of the claim.

The location work included the making of a claim map as provided in the regulations, a copy
of which is filed with the county recorder.

Dated this 27th day of June, 1995.

Matthew B. Powell

Matthew B. Powell, agent for:
MINNOVA (U.S.) Inc.
1315 Greg Street, Suite 110
Sparks, Nevada 89431

BOOK 284 PAGE 50

158238

BOOK 284 PAGE 050
OFFICIAL RECORDS
RECORDED AT THE REQUEST OF
Minnova (us) Inc
95 JUL 14 PM 2:01

EUREKA COUNTY NEVADA
M.N. REBALANCE, RECORDER
FILE NO. 9.50
FEES 9.50

Return to:

MINNOVA (U.S.) Inc.
1315 Greg Street, Suite 110
Sparks, Nevada 89431

CERTIFICATE OF LOCATION
LODE MINING CLAIM

TO ALL WHOM IT MAY CONCERN:

The undersigned hereby certifies that he has caused to be located the MILL 51 Lode Mining Claim on the 26th day of April, 1995.

The name and address of the locator is:

MINNOVA (U.S.) Inc.
1315 Greg Street, Suite 110
Sparks, Nevada 89431

Said claim is located in the following quarter section(s):

NE 1/4 of Section 4 Township 26 N. Range 52 E.
NW 1/4 of Section 4 Township 26 N. Range 52 E.
SE 1/4 of Section 33 Township 27 N. Range 52 E.
SW 1/4 of Section 33 Township 27 N. Range 52 E.
Mount Diablo Base Line and Meridian, Eureka County, Nevada.

To tie this claim to the public survey, begin at the NE corner of section 4 T. 26 N., R. 52 E., Mount Diablo Base Line and Meridian and travel:

300 feet North
and
2125 feet West

to the northeast corner of the claim.

The claim is 1500 feet long and 600 feet wide, such that 1490 feet is claimed in a South direction and 10 feet is claimed in a North direction from the location monument, together with 300 feet on each side of the monument of location and center line of the claim. The general course of the claim is North to South.

The boundaries of this claim are monumented with 2 inch by 4 foot long wooden posts. Each monument is marked with a scribed metal tag, which states the claim name and number, and the location of the monument with respect to the claim.

The corner monuments were erected within 60 days of the notice of location. To locate the monuments, begin at the northeast corner of the claim and travel:

1500 feet South to the southeast corner, thence
600 feet West to the southwest corner, thence
1500 feet North to the northwest corner, thence
600 feet East to the northeast corner of the claim.

The location work included the making of a claim map as provided in the regulations, a copy of which is filed with the county recorder.

Dated this 27th day of June, 1995.

Matthew B. Powell

Matthew B. Powell, agent for:
MINNOVA (U.S.) Inc.
1315 Greg Street, Suite 110
Sparks, Nevada 89431

BOOK 284 PAGE 51

158239

BOOK 284 PAGE 51

OFFICIAL RECORDS

RECORDED AT THE REQUEST OF

Minnova (U.S.) Inc.

95 JUL 14 PM 2:01

EUREKA COUNTY NEVADA

M.N. REBALANCE RECORDER

FILE NO.

FEES \$9.50

Return to:

MINNOVA (U.S.) Inc.
1315 Greg Street, Suite 110
Sparks, Nevada 89431

158240

CERTIFICATE OF LOCATION
LODE MINING CLAIM

TO ALL WHOM IT MAY CONCERN:

The undersigned hereby certifies that he has caused to be located the MILL 52 Lode Mining Claim on the 26th day of April, 1995.

The name and address of the locator is:

MINNOVA (U.S.) Inc.
1315 Greg Street, Suite 110
Sparks, Nevada 89431

Said claim is located in the following quarter section(s):

NE 1/4 of Section 33 Township 27 N. Range 52 E.
NW 1/4 of Section 33 Township 27 N. Range 52 E.
SE 1/4 of Section 33 Township 27 N. Range 52 E.
SW 1/4 of Section 33 Township 27 N. Range 52 E.
Mount Diablo Base Line and Meridian, Eureka County, Nevada.

To tie this claim to the public survey, begin at the NE corner of section 4 T. 26 N., R. 52 E., Mount Diablo Base Line and Meridian and travel:

1800 feet North
and
2125 feet West

to the northeast corner of the claim.

The claim is 1500 feet long and 600 feet wide, such that 1490 feet is claimed in a North direction and 10 feet is claimed in a South direction from the location monument, together with 300 feet on each side of the monument of location and center line of the claim. The general course of the claim is North to South.

The boundaries of this claim are monumented with 2 inch by 2 inch by 4 foot long wooden posts. Each monument is marked with a scribed metal tag, which states the claim name and number, and the location of the monument with respect to the claim.

The corner monuments were erected within 60 days of the notice of location. To locate the monuments, begin at the northeast corner of the claim and travel:
1500 feet South to the southeast corner, thence
600 feet West to the southwest corner, thence
1500 feet North to the northwest corner, thence
600 feet East to the northeast corner of the claim.

The location work included the making of a claim map as provided in the regulations, a copy of which is filed with the county recorder.

Dated this 27th day of June, 1995.

Matthew B. Powell

Matthew B. Powell, agent for:
MINNOVA (U.S.) Inc.
1315 Greg Street, Suite 110
Sparks, Nevada 89431

BOOK 284 PAGE 52

158240

BOOK 284 PAGE 52

OFFICIAL RECORDS
RECORDED AT THE REQUEST OF
Minnova (U.S.) Inc.
95 JUL 14 PM 2:01

EUREKA COUNTY NEVADA
M.M. REBALCANTI, RECORDER
FILE NO. FEES 9.50

Return to:

MINNOVA (U.S.) Inc.
1315 Greg Street, Suite 110
Sparks, Nevada 89431

CERTIFICATE OF LOCATION
LODE MINING CLAIM

TO ALL WHOM IT MAY CONCERN:

The undersigned hereby certifies that he has caused to be located the MILL 53 Lode Mining Claim on the 26th day of April, 1995.

The name and address of the locator is:

MINNOVA (U.S.) Inc.
1315 Greg Street, Suite 110
Sparks, Nevada 89431

Said claim is located in the following quarter section(s):

NE 1/4 of Section	4	Township 26 N., Range 52 E.
NW 1/4 of Section	4	Township 26 N., Range 52 E.
SE 1/4 of Section	3	Township 27 N., Range 52 E.
SW 1/4 of Section	3	Township 27 N., Range 52 E.

Mount Diablo Base Line and Meridian, Eureka County, Nevada.

To tie this claim to the public survey, begin at the NE corner of section 4 T. 26 N., R. 52 E., Mount Diablo Base Line and Meridian and travel:

300	feet	North
and		
2735	feet	West

to the northeast corner of the claim.

The claim is 1500 feet long and 600 feet wide, such that 1490 feet is claimed in a South direction and 10 feet is claimed in a North direction from the location monument, together with 300 feet on each side of the monument of location and center line of the claim. The general course of the claim is North to South.

The boundaries of this claim are monumented with 2 inch by 4 foot long wooden posts. Each monument is marked with a scribed metal tag, which states the claim name and number, and the location of the monument with respect to the claim.

The corner monuments were erected within 60 days of the notice of location. To locate the monuments, begin at the northeast corner of the claim and travel:

1500 feet	South to the southeast corner, thence
600 feet	West to the southwest corner, thence
1500 feet	North to the northwest corner, thence
600 feet	East to the northeast corner of the claim.

The location work included the making of a claim map as provided in the regulations, a copy of which is filed with the county recorder.

Dated this 27th day of June, 1995.

Matthew B. Powell

Matthew B. Powell, agent for:
MINNOVA (U.S.) Inc.
1315 Greg Street, Suite 110
Sparks, Nevada 89431

BOOK 284 PAGE 53

158241

EUREKA COUNTY NEVADA
M.N. REBAL EATI, RECORDER
FILE NO. 9.50

BOOK 284 PAGE 53
OFFICIAL RECORDS
RECORDED AT THE REQUEST OF
Minnova (U.S.) Inc.
95 JUL 14 PM 2:01

Return to:

MINNOVA (U.S.) Inc.
1315 Greg Street, Suite 110
Sparks, Nevada 89431

158242

CERTIFICATE OF LOCATION
LODE MINING CLAIM

TO ALL WHOM IT MAY CONCERN:

The undersigned hereby certifies that he has caused to be located the MILL 54 Lode Mining Claim on the 26th day of April, 1995.

The name and address of the locator is:

MINNOVA (U.S.) Inc.
1315 Greg Street, Suite 110
Sparks, Nevada 89431

Said claim is located in the following quarter section(s):

NE 1/4 of Section 27 N. Range 52 E.
NW 1/4 of Section 27 N. Range 52 E.
SE 1/4 of Section 27 N. Range 52 E.
SW 1/4 of Section 33 Township 27 N. Range 52 E.
Mount Diablo Base Line and Meridian, Eureka County, Nevada.

To tie this claim to the public survey, begin at the NE corner of section 4 T. 26 N., R. 52 E., Mount Diablo Base Line and Meridian and travel:

1800 feet North
and
2725 feet West

to the northeast corner of the claim.

The claim is 1500 feet long and 600 feet wide, such that 1490 feet is claimed in a North direction and 10 feet is claimed in a South direction from the location monument, together with 300 feet on each side of the monument of location and center line of the claim. The general course of the claim is North to South.

The boundaries of this claim are monumented with 2 inch by 2 inch by 4 foot long wooden posts. Each monument is marked with a scribed metal tag, which states the claim name and number, and the location of the monument with respect to the claim.

The corner monuments were erected within 60 days of the notice of location. To locate the monuments, begin at the northeast corner of the claim and travel:
1500 feet South to the southeast corner, thence
600 feet West to the southwest corner, thence
1500 feet North to the northwest corner, thence
600 feet East to the northeast corner of the claim.

The location work included the making of a claim map as provided in the regulations, a copy of which is filed with the county recorder.

Dated this 27th day of June, 1995.

Matthew B. Powell

Matthew B. Powell, agent for:
MINNOVA (U.S.) Inc.
1315 Greg Street, Suite 110
Sparks, Nevada 89431

BOOK 284 PAGE 054

158242

EUREKA COUNTY NEVADA
M.N. REBALLETI, RECORDER
FILE NO. FEES 9.50

BOOK 284 PAGE 54
OFFICIAL RECORDS
RECORDED AT THE REQUEST OF
Minnova (U.S.) Inc.
95 JUL 14 PM 2:01

Return to:

MINNOVA (U.S.) Inc.
1315 Greg Street, Suite 110
Sparks, Nevada 89431

158243

CERTIFICATE OF LOCATION
LODE MINING CLAIM

TO ALL WHOM IT MAY CONCERN:

The undersigned hereby certifies that he has caused to be located the MHILL 55
Lode Mining Claim on the 26th day of April, 1995.

The name and address of the locator is:

MINNOVA (U.S.) Inc.
1315 Greg Street, Suite 110
Sparks, Nevada 89431

Said claim is located in the following quarter section(s):

NE 1/4 of Section 4 Township 26 N., Range 52 E.
NW 1/4 of Section 4 Township 26 N., Range 52 E.
SE 1/4 of Section 33 Township 27 N., Range 52 E.
SW 1/4 of Section 33 Township 27 N., Range 52 E.
Mount Diablo Base Line and Meridian, Eureka County, Nevada.

To tie this claim to the public survey, begin at the NE corner of section 4
T. 26 N., R. 52 E., Mount Diablo Base Line and Meridian and travel:

300 feet North
and
3325 feet West

to the northeast corner of the claim.

The claim is 1500 feet long and 600 feet wide, such that 1490 feet is claimed in a
South direction and 10 feet is claimed in a North direction from the location monument,
together with 300 feet on each side of the monument of location and center line of the claim.
The general course of the claim is North to South.

The boundaries of this claim are monumented with 2 inch by 2 inch by 4 foot long wooden
posts. Each monument is marked with a scribed metal tag, which states the claim name and
number, and the location of the monument with respect to the claim.

The corner monuments were erected within 60 days of the notice of location.
To locate the monuments, begin at the northeast corner of the claim and travel:

1500 feet South to the southeast corner, thence
600 feet West to the southwest corner, thence
1500 feet North to the northwest corner, thence
600 feet East to the northeast corner of the claim.

The location work included the making of a claim map as provided in the regulations, a copy
of which is filed with the county recorder.

Dated this 27th day of June, 1995.

Matthew B. Powell

Matthew B. Powell, agent for:
MINNOVA (U.S.) Inc.
1315 Greg Street, Suite 110
Sparks, Nevada 89431

BOOK 284 PAGE 55

158243

BOOK 284 PAGE 55

OFFICIAL RECORDS
RECORDED AT THE REQUEST OF
Minnova (U.S.) Inc.

95 JUL 14 PM 2:01

EUREKA COUNTY NEVADA
M.N. REBAL EATI, RECORDER
FILE NO. FEES 9.58

Return to:

MINNOVA (U.S.) Inc.
1315 Greg Street, Suite 110
Sparks, Nevada 89431

158244

CERTIFICATE OF LOCATION
LODE MINING CLAIM

TO ALL WHOM IT MAY CONCERN:

The undersigned hereby certifies that he has caused to be located the MILL 56 Lode Mining Claim on the 26th day of April, 1995.

The name and address of the locator is:

MINNOVA (U.S.) Inc.
1315 Greg Street, Suite 110
Sparks, Nevada 89431

Said claim is located in the following quarter section(s):

NE 1/4 of Section 27 N., Range 52 E.
NW 1/4 of Section 27 N., Range 52 E.
SE 1/4 of Section 27 N., Range 52 E.
SW 1/4 of Section 33 Township 27 N., Range 52 E.
Mount Diablo Base Line and Meridian, Eureka County, Nevada.

To tie this claim to the public survey, begin at the NE corner of section 4 T. 26 N., R. 52 E., Mount Diablo Base Line and Meridian and travel:

1800 feet North
and
3325 feet West

to the northeast corner of the claim.

The claim is 1500 feet long and 600 feet wide, such that 1490 feet is claimed in a North direction and 10 feet is claimed in a South direction from the location monument, together with 300 feet on each side of the monument of location and center line of the claim. The general course of the claim is North to South.

The boundaries of this claim are monumented with 2 inch by 4 foot long wooden posts. Each monument is marked with a scribed metal tag, which states the claim name and number, and the location of the monument with respect to the claim.

The corner monuments were erected within 60 days of the notice of location. To locate the monuments, begin at the northeast corner of the claim and travel:

1500 feet South to the southeast corner, thence
600 feet West to the southwest corner, thence
1500 feet North to the northwest corner, thence
600 feet East to the northeast corner of the claim.

The location work included the making of a claim map as provided in the regulations, a copy of which is filed with the county recorder.

Dated this 27th day of June, 1995.

Matthew B. Powell

Matthew B. Powell, agent for:
MINNOVA (U.S.) Inc.
1315 Greg Street, Suite 110
Sparks, Nevada 89431

BOOK 284 PAGE 56

158244

EUREKA COUNTY NEVADA
M.N. REBALANCE, RECORDER
FILE NO. 9.50
FEES

BOOK 284 PAGE 56
OFFICIAL RECORDS
RECORDED AT THE REQUEST OF
Minnova (U.S.) Inc.
95 JUL 14 PM 2:01

Return to:

MINNOVA (U.S.) Inc.
1315 Greg Street, Suite 110
Sparks, Nevada 89431

158245

CERTIFICATE OF LOCATION
LODE MINING CLAIM

TO ALL WHOM IT MAY CONCERN:

The undersigned hereby certifies that he has caused to be located the MHILL Lode Mining Claim on the 26th day of April, 1995.

The name and address of the locator is:

MINNOVA (U.S.) Inc.
1315 Greg Street, Suite 110
Sparks, Nevada 89431

Said claim is located in the following quarter section(s):

NE 1/4 of Section 26 N, Range 52 E
NW 1/4 of Section 4 Township 26 N, Range 52 E
SE 1/4 of Section 33 Township 27 N, Range 52 E
SW 1/4 of Section 33 Township 27 N, Range 52 E
Mount Diablo Base Line and Meridian, Eureka County, Nevada.

To tie this claim to the public survey, begin at the NE corner of section 4, T. 26 N., R. 52 E., Mount Diablo Base Line and Meridian and travel:

300 feet North
and
3925 feet West

to the northeast corner of the claim.

The claim is 1500 feet long and 600 feet wide, such that 1490 feet is claimed in a South direction and 10 feet is claimed in a North direction from the location monument, together with 300 feet on each side of the monument of location and center line of the claim. The general course of the claim is North to South.

The boundaries of this claim are monumented with 2 inch by 4 foot long wooden posts. Each monument is marked with a scribed metal tag, which states the claim name and number, and the location of the monument with respect to the claim.

The corner monuments were erected within 60 days of the notice of location. To locate the monuments, begin at the northeast corner of the claim and travel:
1500 feet South to the southeast corner, thence
600 feet West to the southwest corner, thence
1500 feet North to the northwest corner, thence
600 feet East to the northeast corner of the claim.

The location work included the making of a claim map as provided in the regulations, a copy of which is filed with the county recorder.

Dated this 27th day of June, 1995.

Matthew B. Powell

Matthew B. Powell, agent for:
MINNOVA (U.S.) Inc.
1315 Greg Street, Suite 110
Sparks, Nevada 89431

BOOK 284 PAGE 057

158245

EUREKA COUNTY NEVADA
M.N. REBALANCE, RECORDER
FILE NO. 9.52
FEES

BOOK 284 PAGE 57
OFFICIAL RECORDS
RECORDED AT THE REQUEST OF
Minnova (U.S.) Inc.
95 JUL 14 PM 2:01

Return to:

MINNOVA (U.S.) Inc.
1315 Greg Street, Suite 110
Sparks, Nevada 89431

158246

CERTIFICATE OF LOCATION
LODE MINING CLAIM

TO ALL WHOM IT MAY CONCERN:

The undersigned hereby certifies that he has caused to be located the MHILL 58
Lode Mining Claim on the 26 th day of April, 1995.

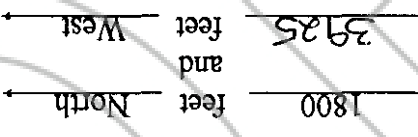
The name and address of the locator is:

MINNOVA (U.S.) Inc.
1315 Greg Street, Suite 110
Sparks, Nevada 89431

Said claim is located in the following quarter section(s):

- NE 1/4 of Section 27 N., Range 52 E.
 - NW 1/4 of Section 27 N., Range 52 E.
 - SE 1/4 of Section 27 N., Range 52 E.
 - SW 1/4 of Section 33 Township 27 N., Range 52 E.
- Mount Diablo Base Line and Meridian, Eureka County, Nevada.

To tie this claim to the public survey, begin at the NE corner of section 4
T. 26 N., R. 52 E., Mount Diablo Base Line and Meridian and travel:



to the northeast corner of the claim.

The claim is 1500 feet long and 600 feet wide, such that 1490 feet is claimed in a
North direction and 10 feet is claimed in a South direction from the location monument,
together with 300 feet on each side of the monument of location and center line of the claim.
The general course of the claim is North to South.

The boundaries of this claim are monumented with 2 inch by 2 inch by 4 foot long wooden
posts. Each monument is marked with a scribed metal tag, which states the claim name and
number, and the location of the monument with respect to the claim.

The corner monuments were erected within 60 days of the notice of location.
To locate the monuments, begin at the northeast corner of the claim and travel:

- 1500 feet South to the southeast corner, thence
- 600 feet West to the southwest corner, thence
- 1500 feet North to the northwest corner, thence
- 600 feet East to the northeast corner of the claim.

The location work included the making of a claim map as provided in the regulations, a copy
of which is filed with the county recorder.

Dated this 27 th day of June, 1995.

Matthew B. Powell

Matthew B. Powell, agent for:
MINNOVA (U.S.) Inc.
1315 Greg Street, Suite 110
Sparks, Nevada 89431

BOOK 284 PAGE 58

158246

BOOK 284 PAGE 58

OFFICIAL RECORDS
RECORDED AT THE REQUEST OF
Minnova (U.S.) Inc
95 JUL 14 PM 2:01

EUREKA COUNTY NEVADA
M.N. REBAL EATI. RECORDER
FILE NO. FEES 9.50

Return to:

MINNOVA (U.S.) Inc.
1315 Greg Street, Suite 110
Sparks, Nevada 89431

158247

CERTIFICATE OF LOCATION
LODE MINING CLAIM

TO ALL WHOM IT MAY CONCERN:

The undersigned hereby certifies that he has caused to be located the MHILL 59 Lode Mining Claim on the 26th day of April, 1995.

The name and address of the locator is:

MINNOVA (U.S.) Inc.
1315 Greg Street, Suite 110
Sparks, Nevada 89431

Said claim is located in the following quarter section(s):

NE 1/4 of Section 5, Township 26 N., Range 52 E.
NW 1/4 of Section 4, Township 26 N., Range 52 E.
SE 1/4 of Section 33, Township 27 N., Range 52 E.
SW 1/4 of Section 33, Township 27 N., Range 52 E.
Mount Diablo Base Line and Meridian, Eureka County, Nevada.

To tie this claim to the public survey, begin at the NE corner of section 4, T. 26 N., R. 52 E., Mount Diablo Base Line and Meridian and travel:

300 feet North
and
4525 feet West

to the northeast corner of the claim.

The claim is 1500 feet long and 600 feet wide, such that 1490 feet is claimed in a South direction and 10 feet is claimed in a North direction from the location monument, together with 300 feet on each side of the monument of location and center line of the claim. The general course of the claim is North to South.

The boundaries of this claim are monumented with 2 inch by 4 foot long wooden posts. Each monument is marked with a scribed metal tag, which states the claim name and number, and the location of the monument with respect to the claim.

The corner monuments were erected within 60 days of the notice of location. To locate the monuments, begin at the northeast corner of the claim and travel:
1500 feet South to the southeast corner, thence
600 feet West to the southwest corner, thence
1500 feet North to the northwest corner, thence
600 feet East to the northeast corner of the claim.

The location work included the making of a claim map as provided in the regulations, a copy of which is filed with the county recorder.

Dated this 27th day of June, 1995.

Matthew B. Powell

Matthew B. Powell, agent for:
MINNOVA (U.S.) Inc.
1315 Greg Street, Suite 110
Sparks, Nevada 89431

BOOK 284 PAGE 59

158247

EUREKA COUNTY NEVADA
M.N. REBALANCE RECORDER
FILE NO. FEES 9.50

BOOK 284 PAGE 59
OFFICIAL RECORDS
RECORDED AT THE REQUEST OF
MINNOVA (U.S.) Inc.
95 JUL 14 PM 2:02

Return to:

MINNOVA (U.S.) Inc.
1315 Greg Street, Suite 110
Sparks, Nevada 89431

158248

CERTIFICATE OF LOCATION
LODE MINING CLAIM

TO ALL WHOM IT MAY CONCERN:

The undersigned hereby certifies that he has caused to be located the MHILL 60
Lode Mining Claim on the 26th day of April, 1995.

The name and address of the locator is:

MINNOVA (U.S.) Inc.
1315 Greg Street, Suite 110
Sparks, Nevada 89431

Said claim is located in the following quarter section(s):

NE 1/4 of Section 27 N. Range 52 E.
NW 1/4 of Section 27 N. Range 52 E.
SE 1/4 of Section 33 Township 27 N. Range 52 E.
SW 1/4 of Section 33 Township 27 N. Range 52 E.
Mount Diablo Base Line and Meridian, Eureka County, Nevada.

To tie this claim to the public survey, begin at the NE corner of section 4
T. 26 N., R. 52 E., Mount Diablo Base Line and Meridian and travel:

1800 feet North
and
4525 feet West

to the northeast corner of the claim.

The claim is 1500 feet long and 600 feet wide, such that 1490 feet is claimed in a North direction and 10 feet is claimed in a South direction from the location monument, together with 300 feet on each side of the monument of location and center line of the claim. The general course of the claim is North to South.

The boundaries of this claim are monumented with 2 inch by 4 foot long wooden posts. Each monument is marked with a scribed metal tag, which states the claim name and number, and the location of the monument with respect to the claim.

The corner monuments were erected within 60 days of the notice of location. To locate the monuments, begin at the northeast corner of the claim and travel:

1500 feet South to the southeast corner, thence
600 feet West to the southwest corner, thence
1500 feet North to the northwest corner, thence
600 feet East to the northeast corner of the claim.

The location work included the making of a claim map as provided in the regulations, a copy of which is filed with the county recorder.

Dated this 27th day of June, 1995.

Matthew B. Powell

Matthew B. Powell, agent for:
MINNOVA (U.S.) Inc.
1315 Greg Street, Suite 110
Sparks, Nevada 89431

BOOK 284 PAGE 60

158248

EUREKA COUNTY NEVADA
M.N. REBAL EATL. RECORDER
FILE NO. FEES \$9.50

BOOK 284 PAGE 60
OFFICIAL RECORDS
RECORDED AT THE REQUEST OF
Minnova (U.S.) Inc.
95 JUL 14 PM 2:02

Return to:

MINNOVA (U.S.) Inc.
1315 Greg Street, Suite 110
Sparks, Nevada 89431

CERTIFICATE OF LOCATION
LODE MINING CLAIM

TO ALL WHOM IT MAY CONCERN:

The undersigned hereby certifies that he has caused to be located the MHILL 61
Lode Mining Claim on the 26th day of April, 1995.

The name and address of the locator is:

MINNOVA (U.S.) Inc.
1315 Greg Street, Suite 110
Sparks, Nevada 89431

Said claim is located in the following quarter section(s):

NE 1/4 of Section 5 Township 26 N., Range 52 E.
NW 1/4 of Section 5 Township 26 N., Range 52 E.
SE 1/4 of Section 32 Township 27 N., Range 52 E.
SW 1/4 of Section 33 Township 27 N., Range 52 E.
Mount Diablo Base Line and Meridian, Eureka County, Nevada.

To tie this claim to the public survey, begin at the NE corner of section 4
T. 26 N., R. 52 E., Mount Diablo Base Line and Meridian and travel:

300 feet North
and
5125 feet West

to the northeast corner of the claim.

The claim is 1500 feet long and 600 feet wide, such that 1490 feet is claimed in a
South direction and 10 feet is claimed in a North direction from the location monument,
together with 300 feet on each side of the monument of location and center line of the claim.
The general course of the claim is North to South.

The boundaries of this claim are monumented with 2 inch by 2 inch by 4 foot long wooden
posts. Each monument is marked with a scribed metal tag, which states the claim name and
number, and the location of the monument with respect to the claim.

The corner monuments were erected within 60 days of the notice of location.
To locate the monuments, begin at the northeast corner of the claim and travel:

1500 feet South to the southeast corner, thence
600 feet West to the southwest corner, thence
1500 feet North to the northwest corner, thence
600 feet East to the northeast corner of the claim.

The location work included the making of a claim map as provided in the regulations, a copy
of which is filed with the county recorder.

Dated this 27th day of June, 1995.

Matthew B. Powell

Matthew B. Powell, agent for:
MINNOVA (U.S.) Inc.
1315 Greg Street, Suite 110
Sparks, Nevada 89431

BOOK 284 PAGE 61

158249

EUREKA COUNTY NEVADA
M.M. REBALCATTI, RECORDER
FILE NO. FEES \$9.50

BOOK 284 PAGE 61
OFFICIAL RECORDS
RECORDED AT THE REQUEST OF
Minnova (U.S.) Inc
95 JUL 14 PM 2:02

Return to:

MINNOVA (U.S.) Inc.
1315 Greg Street, Suite 110
Sparks, Nevada 89431

158250

CERTIFICATE OF LOCATION
LODE MINING CLAIM

TO ALL WHOM IT MAY CONCERN:

The undersigned hereby certifies that he has caused to be located the MHILL 62
Lode Mining Claim on the 26th day of April, 1995.

The name and address of the locator is:

MINNOVA (U.S.) Inc.
1315 Greg Street, Suite 110
Sparks, Nevada 89431

Said claim is located in the following quarter section(s):

NE 1/4 of Section 27 N., Range 52 E.
NW 1/4 of Section 32 Township 27 N., Range 52 E.
SE 1/4 of Section 32 Township 27 N., Range 52 E.
SW 1/4 of Section 33 Township 27 N., Range 52 E.
Mount Diablo Base Line and Meridian, Eureka County, Nevada.

To tie this claim to the public survey, begin at the NE corner of section 4
T. 26 N., R. 52 E., Mount Diablo Base Line and Meridian and travel:

1800 feet North
and
5125 feet West

to the northeast corner of the claim.

The claim is 1500 feet long and 600 feet wide, such that 1490 feet is claimed in a
North direction and 10 feet is claimed in a South direction from the location monument,
together with 300 feet on each side of the monument of location and center line of the claim.
The general course of the claim is North to South.

The boundaries of this claim are monumented with 2 inch by 4 foot long wooden
posts. Each monument is marked with a scribed metal tag, which states the claim name and
number, and the location of the monument with respect to the claim.

The corner monuments were erected within 60 days of the notice of location.
To locate the monuments, begin at the northeast corner of the claim and travel:

1500 feet South to the southeast corner, thence
600 feet West to the southwest corner, thence
1500 feet North to the northwest corner, thence
600 feet East to the northeast corner of the claim.

The location work included the making of a claim map as provided in the regulations, a copy
of which is filed with the county recorder.

Dated this 27th day of June, 1995.

Matthew B. Powell

Matthew B. Powell, agent for:
MINNOVA (U.S.) Inc.
1315 Greg Street, Suite 110
Sparks, Nevada 89431

BOOK 284 PAGE 62

158250

BOOK 284 PAGE 62
OFFICIAL RECORDS
RECORDED AT THE REQUEST OF
Minnova (U.S.) Inc
95 JUL 14 PM 2:02
EUREKA COUNTY NEVADA
M.N. REBALLET. RECORDER
FILE NO. FEES 9.50

Return to:

MINNOVA (U.S.) Inc.
1315 Greg Street, Suite 110
Sparks, Nevada 89431

158251

CERTIFICATE OF LOCATION
LODE MINING CLAIM

TO ALL WHOM IT MAY CONCERN:

The undersigned hereby certifies that he has caused to be located the MHILL Lode Mining Claim on the 26th day of April, 1995.

The name and address of the locator is:

MINNOVA (U.S.) Inc.
1315 Greg Street, Suite 110
Sparks, Nevada 89431

Said claim is located in the following quarter section(s):

NE 1/4 of Section 5, Township 26 N., Range 52 E.
NW 1/4 of Section 5, Township 26 N., Range 52 E.
SE 1/4 of Section 38, Township 27 N., Range 52 E.
SW 1/4 of Section 5, Township 27 N., Range 52 E.
Mount Diablo Base Line and Meridian, Eureka County, Nevada.

To tie this claim to the public survey, begin at the NE corner of section 4 T. 26 N., R. 52 E., Mount Diablo Base Line and Meridian and travel:

300 feet North
and
5785 feet West

to the northeast corner of the claim.

The claim is 1500 feet long and 600 feet wide, such that 1490 feet is claimed in a South direction and 10 feet is claimed in a North direction from the location monument, together with 300 feet on each side of the monument of location and center line of the claim. The general course of the claim is North to South.

The boundaries of this claim are monumented with 2 inch by 2 inch by 4 foot long wooden posts. Each monument is marked with a scribed metal tag, which states the claim name and number, and the location of the monument with respect to the claim.

The corner monuments were erected within 60 days of the notice of location.

To locate the monuments, begin at the northeast corner of the claim and travel:

1500 feet South to the southeast corner, thence
600 feet West to the southwest corner, thence
1500 feet North to the northwest corner, thence
600 feet East to the northeast corner of the claim.

The location work included the making of a claim map as provided in the regulations, a copy of which is filed with the county recorder.

Dated this 27th day of June, 1995.

Matthew B. Powell

Matthew B. Powell, agent for:
MINNOVA (U.S.) Inc.
1315 Greg Street, Suite 110
Sparks, Nevada 89431

BOOK 284 PAGE 63

158251

EUREKA COUNTY NEVADA
M.N. REBAL EATL. RECORDER
FILE NO. FEES 9.50

BOOK 284 PAGE 63
OFFICIAL RECORDS
RECORDED AT THE REQUEST OF
Minnova (US) Inc
95 JUL 14 PM 2:02

Return to:

MINNOVA (U.S.) Inc.
1315 Greg Street, Suite 110
Sparks, Nevada 89431

158252

CERTIFICATE OF LOCATION
LODE MINING CLAIM

TO ALL WHOM IT MAY CONCERN:

The undersigned hereby certifies that he has caused to be located the MHILL 64 Lode Mining Claim on the 26th day of April, 1995.

The name and address of the locator is:

MINNOVA (U.S.) Inc.
1315 Greg Street, Suite 110
Sparks, Nevada 89431

Said claim is located in the following quarter section(s):

NE 1/4 of Section Township 27 N., Range 52 E.
NW 1/4 of Section Township 27 N., Range 52 E.
SE 1/4 of Section 32 Township 27 N., Range 52 E.
SW 1/4 of Section Township 27 N., Range 52 E.
Mount Diablo Base Line and Meridian, Eureka County, Nevada.

To tie this claim to the public survey, begin at the NE corner of section 4 T. 26 N., R. 52 E., Mount Diablo Base Line and Meridian and travel:

1800 feet North
5785 feet West

to the northeast corner of the claim.

The claim is 1500 feet long and 600 feet wide, such that 1490 feet is claimed in a North direction and 10 feet is claimed in a South direction from the location monument, together with 300 feet on each side of the monument of location and center line of the claim. The general course of the claim is North to South.

The boundaries of this claim are monumented with 2 inch by 2 inch by 4 foot long wooden posts. Each monument is marked with a scribed metal tag, which states the claim name and number, and the location of the monument with respect to the claim.

The corner monuments were erected within 60 days of the notice of location. To locate the monuments, begin at the northeast corner of the claim and travel:

1500 feet South to the southeast corner, thence
600 feet West to the southwest corner, thence
1500 feet North to the northwest corner, thence
600 feet East to the northeast corner of the claim.

The location work included the making of a claim map as provided in the regulations, a copy of which is filed with the county recorder.

Dated this 27th day of June, 1995.

Matthew B. Powell

Matthew B. Powell, agent for:
MINNOVA (U.S.) Inc.
1315 Greg Street, Suite 110
Sparks, Nevada 89431

BOOK 284 PAGE 64

OFFICIAL RECORDS
RECORDED AT THE REQUEST OF
Minnova (U.S.) Inc.

95 JUL 14 PM 2:02

EUREKA COUNTY NEVADA
M.N. REBAL EATH. RECORDER
FILE NO. FEES 9.50

158252

BOOK 284 PAGE 64