

RECORDING REQUESTED BY AND RETURN TO:
 NEWMONT GOLD COMPANY
 555 FIFTH STREET
 ELKO, NV 89801

CERTIFICATE OF LOCATION
 LODE MINING CLAIM

TO ALL WHOM IT MAY CONCERN:

The Undersigned hereby certifies that he, on behalf of NEWMONT GOLD COMPANY, a Delaware corporation, has caused to be located the BYN 1 Lode Mining Claim in the following quarter section(s):

1/4	Section	Township	Range	Meridian
NW	20	35 North	49 East	MDM
NE	19	35 North	49 East	MDM
SE	18	35 North	49 East	MDM
SW	17	35 North	49 East	MDM

in an Unknown Mining District, EUREKA County, Nevada, on the 1st day of JULY, 1995.

The name and mailing address of the locator is:

NEWMONT GOLD COMPANY
 555 FIFTH STREET
 ELKO, NV 89801

The claim is approximately 1500 feet long and 600 feet wide, such that 10 feet are claimed in a easterly direction and 1490 feet in a westerly direction from the point of discovery (monument of location), at which the Notice of Location was posted, together with 300 feet on each side of the monument of location and center line of the Claim. The general course of the lode or vein is from the easterly to the westerly direction.

The number, location and markings on each corner monument is as follows:

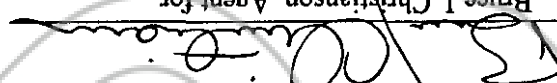
Location	Markings	Description
No. 1: Northeast Corner	NEC BVN 1	2" X 2" X 4' wood post
No. 2: Southeast Corner	SEC BVN 1	2" X 2" X 4' wood post
No. 3: Southwest Corner	SWC BVN 1	2" X 2" X 4' wood post
No. 4: Northwest Corner	NWC BVN 1	2" X 2" X 4' wood post

As erected on the ground, each corner monument is marked as described above by a scribed metal tag.

The work of location consisted of making a claim map as provided in N.R.S. 517.040 which map is recorded herewith.

SIGNATURE OF LOCATOR:

NEWMONT GOLD COMPANY

BY:  Bruce J. Christianson, Agent for

NEWMONT GOLD COMPANY

BOOK 286 PAGE 513

OFFICIAL RECORDS
 RECORDED AT THE REQUEST OF
Neumont Gold Co.

95 SEP 28 AM 7:58

EUREKA COUNTY NEVADA
 M.N. REBAL/ATI, RECORDER
 FILE NO. FEES \$9.50

159095

BOOK 286 PAGE 513

RECORDING REQUESTED BY AND RETURN TO:
 NEWMONT GOLD COMPANY
 555 FIFTH STREET
 ELKO, NV 89801

CERTIFICATE OF LOCATION
 LODE MINING CLAIM

TO ALL WHOM IT MAY CONCERN:

The Undersigned hereby certifies that he, on behalf of NEWMONT GOLD COMPANY, a Delaware corporation, has caused to be located the BVN 2 Lode Mining Claim in the following quarter section(s):

1/4	Section	Township	Range	Meridian
SW	17	35 North	49 East	MDM
SE	17	35 North	49 East	MDM
NE	20	35 North	49 East	MDM
NW	20	35 North	49 East	MDM

in an Unknown Mining District, EUREKA County, Nevada, on the 1st day of JULY, 1995.

The name and mailing address of the locator is:
 NEWMONT GOLD COMPANY
 555 FIFTH STREET
 ELKO, NV 89801

The claim is approximately 1500 feet long and 600 feet wide, such that 1490 feet are claimed in a easterly direction and 10 feet in a westerly direction from the point of discovery (monument of location), at which the Notice of Location was posted, together with 300 feet on each side of the monument of location and center line of the Claim. The general course of the lode or vein is from the easterly to the westerly direction.


The number, location and markings on each corner monument is as follows:

Location	Markings	Description
No. 1: Northeast Corner	NEC BVN 2	2" X 2" X 4' wood post
No. 2: Southeast Corner	SEC BVN 2	2" X 2" X 4' wood post
No. 3: Southwest Corner	SWC BVN 2	2" X 2" X 4' wood post
No. 4: Northwest Corner	NWC BVN 2	2" X 2" X 4' wood post

As erected on the ground, each corner monument is marked as described above by a scribed metal tag.

The work of location consisted of making a claim map as provided in N.R.S. 517.040 which map is recorded herewith.

SIGNATURE OF LOCATOR:
 NEWMONT GOLD COMPANY

BY: 
 Bruce J. Christianson, Agent for
 NEWMONT GOLD COMPANY

BOOK 286 PAGE 514
 OFFICIAL RECORDS
 RECORDED AT THE REQUEST OF
 Newmont Gold Co.
 95 SEP 28 AM 7:58
 EUREKA COUNTY NEVADA
 M.N. REBALATI, RECORDER
 FILE NO. 159096
 FEES \$9.50

BOOK 286 PAGES 14

RECORDING REQUESTED BY AND RETURN TO:
 NEWMONT GOLD COMPANY
 555 FIFTH STREET
 ELKO, NV 89801

CERTIFICATE OF LOCATION
 LODE MINING CLAIM

TO ALL WHOM IT MAY CONCERN:

The Undersigned hereby certifies that he, on behalf of NEWMONT GOLD COMPANY, a Delaware corporation, has caused to be located the BYN 3 Lode Mining Claim in the following quarter section(s):

1/4	Section	Township	Range	Meridian
NW	20	35 North	49 East	MDM
NE	19	35 North	49 East	MDM

in an Unknown Mining District, EUREKA County, Nevada, on the 1st day of JULY, 1995.

The name and mailing address of the locator is:

NEWMONT GOLD COMPANY
 555 FIFTH STREET
 ELKO, NV 89801

The claim is approximately 1500 feet long and 600 feet wide, such that 10 feet are claimed in a easterly direction and 1490 feet in a westerly direction from the point of discovery (monument of location), at which the Notice of Location was posted, together with 300 feet on each side of the monument of location and center line of the Claim. The general course of the lode or vein is from the easterly to the westerly direction.

The number, location and markings on each corner monument is as follows:

Location	Markings	Description
No. 1: Northeast Corner	NEC BVN 3	2" X 2" X 4" wood post
No. 2: Southeast Corner	SEC BVN 3	2" X 2" X 4" wood post
No. 3: Southwest Corner	SWC BVN 3	2" X 2" X 4" wood post
No. 4: Northwest Corner	NWC BVN 3	2" X 2" X 4" wood post

As erected on the ground, each corner monument is marked as described above by a scribed metal tag.

The work of location consisted of making a claim map as provided in N.R.S. 517.040 which map is recorded herewith.

SIGNATURE OF LOCATOR:

NEWMONT GOLD COMPANY

BY:

[Signature]
 Bruce J. Christanson, Agent for
 NEWMONT GOLD COMPANY

BOOK 286
 PAGE 515
 OFFICIAL RECORDS
 RECORDED AT THE REQUEST OF
Newmont Gold Co.
 95 SEP 28 AM 7:58

EUREKA COUNTY NEVADA
 M.N. REBALANCE/RECORDER
 FILE NO.
 FEES \$9.50

159097

BOOK 286 PAGE 515

RECORDING REQUESTED BY AND RETURN TO:
 NEWMONT GOLD COMPANY
 555 FIFTH STREET
 ELKO, NV 89801

CERTIFICATE OF LOCATION
 LODE MINING CLAIM

TO ALL WHOM IT MAY CONCERN:

The Undersigned hereby certifies that he, on behalf of NEWMONT GOLD COMPANY, a Delaware corporation, has caused to be located the BVN 4 Lode Mining Claim in the following quarter section(s):

1/4	Section	Township	Range	Meridian
NE	20	35 North	49 East	MDM
NW	20	35 North	49 East	MDM

in an Unknown Mining District, EUREKA County, Nevada, on the 1st day of JULY, 1995.

The name and mailing address of the locator is:
 NEWMONT GOLD COMPANY
 555 FIFTH STREET
 ELKO, NV 89801

The claim is approximately 1500 feet long and 600 feet wide, such that 1490 feet are claimed in a easterly direction and 10 feet in a westerly direction from the point of discovery (monument of location), at which the Notice of Location was posted, together with 300 feet on each side of the monument of location and center line of the Claim. The general course of the lode or vein is from the easterly to the westerly direction.

The number, location and markings on each corner monument is as follows:

Location	Markings	Description
No. 1: Northeast Corner	NEC BVN 4	2" X 2" X 4" wood post
No. 2: Southeast Corner	SEC BVN 4	2" X 2" X 4" wood post
No. 3: Southwest Corner	SWC BVN 4	2" X 2" X 4" wood post
No. 4: Northwest Corner	NWC BVN 4	2" X 2" X 4" wood post

As erected on the ground, each corner monument is marked as described above by a scribed metal tag.

The work of location consisted of making a claim map as provided in N.R.S. 517.040 which map is recorded herewith.

SIGNATURE OF LOCATOR:
 NEWMONT GOLD COMPANY
 BY: *[Signature]*
 Bruce J. Christianson, Agent for
 NEWMONT GOLD COMPANY

BOOK 286 PAGE 516
 OFFICIAL RECORDS
 RECORDED AT THE REQUEST OF
Newmont Gold Co.
 95 SEP 28 AM 7:58
 EUREKA COUNTY, NEVADA
 M.M. REBALATI, RECORDER
 FILE NO. FEES \$9.50

159098

BOOK 286 PAGES 16

RECORDING REQUESTED BY AND RETURN TO:
 NEWMONT GOLD COMPANY
 555 FIFTH STREET
 ELKO, NV 89801

CERTIFICATE OF LOCATION
 LODE MINING CLAIM

TO ALL WHOM IT MAY CONCERN:

The Undersigned hereby certifies that he, on behalf of NEWMONT GOLD COMPANY, a Delaware corporation, has caused to be located the B.V.N. 5 Lode Mining Claim in the following quarter section(s):

1/4	Section	Township	Range	Meridian
NW	20	35 North	49 East	MDM
NE	19	35 North	49 East	MDM

in an Unknown Mining District, EUREKA County, Nevada, on the 1st day of JULY, 1995.

The name and mailing address of the locator is:

NEWMONT GOLD COMPANY
 555 FIFTH STREET
 ELKO, NV 89801

The claim is approximately 1500 feet long and 600 feet wide, such that 10 feet are claimed in a easterly direction and 1490 feet in a westerly direction from the point of discovery (monument of location), at which the Notice of Location was posted, together with 300 feet on each side of the monument of location and center line of the Claim. The general course of the lode or vein is from the easterly to the westerly direction.

The number, location and markings on each corner monument is as follows:

Location	Markings	Description
No. 1: Northeast Corner	NEC B.V.N. 5	2" X 2" X 4' wood post
No. 2: Southeast Corner	SEC B.V.N. 5	2" X 2" X 4' wood post
No. 3: Southwest Corner	SWC B.V.N. 5	2" X 2" X 4' wood post
No. 4: Northwest Corner	NWC B.V.N. 5	2" X 2" X 4' wood post

As erected on the ground, each corner monument is marked as described above by a scribed metal tag.

The work of location consisted of making a claim map as provided in N.R.S. 517.040 which map is recorded herewith.

SIGNATURE OF LOCATOR:

NEWMONT GOLD COMPANY

BY:

Bruce J. Christianson, Agent for
 NEWMONT GOLD COMPANY

BOOK 286 PAGE 517
 OFFICIAL RECORDS
 RECORDED AT THE REQUEST OF
 Newmont Gold Co.
 95 SEP 28 AM 7:58
 EUREKA COUNTY NEVADA
 M.M. REBALZATI, RECORDER
 FILE NO.
 FEES \$9.50

159099

BOOK 286 PAGE 517

RECORDING REQUESTED BY AND RETURN TO:
 NEWMONT GOLD COMPANY
 555 FIFTH STREET
 ELKO, NV 89801

159100

CERTIFICATE OF LOCATION
 LODE MINING CLAIM

TO ALL WHOM IT MAY CONCERN:

The Undersigned hereby certifies that he, on behalf of NEWMONT GOLD COMPANY, a Delaware corporation, has caused to be located the BVN 6 Lode Mining Claim in the following quarter section(s):

1/4	Section	Township	Range	Meridian
NE	20	35 North	49 East	MDM
NW	20	35 North	49 East	MDM

in an Unknown Mining District, EUREKA County, Nevada, on the 1st day of JULY, 1995.

The name and mailing address of the locator is:

NEWMONT GOLD COMPANY
 555 FIFTH STREET
 ELKO, NV 89801

The claim is approximately 1500 feet long and 600 feet wide, such that 1490 feet are claimed in a easterly direction and 10 feet in a westerly direction from the point of discovery (monument of location), at which the Notice of Location was posted, together with 300 feet on each side of the monument of location and center line of the Claim. The general course of the lode or vein is from the easterly to the westerly direction.

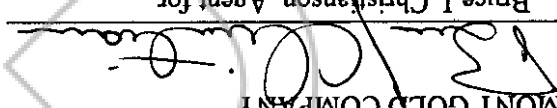
The number, location and markings on each corner monument is as follows:

Location	Markings	Description
No. 1: Northeast Corner	NEC BVN 6	2" X 2" X 4" wood post
No. 2: Southeast Corner	SEC BVN 6	2" X 2" X 4" wood post
No. 3: Southwest Corner	SWC BVN 6	2" X 2" X 4" wood post
No. 4: Northwest Corner	NWC BVN 6	2" X 2" X 4" wood post

As erected on the ground, each corner monument is marked as described above by a scribed metal tag.

The work of location consisted of making a claim map as provided in N.R.S. 517.040 which map is recorded herewith.

SIGNATURE OF LOCATOR:

BY: 
 Bruce J. Christianson, Agent for
 NEWMONT GOLD COMPANY

BOOK 286 PAGE 518
 OFFICIAL RECORDS
 RECORDED AT THE REQUEST OF
Newmont Gold Co.
 95 SEP 28 AM 7: 58

EUREKA COUNTY NEVADA
 H.M. REBALATI, RECORDER
 FILE NO. FEES \$9.50

159100

BOOK 286 PAGES 18

RECORDING REQUESTED BY AND RETURN TO:
 NEWMONT GOLD COMPANY
 555 FIFTH STREET
 ELKO, NV 89801

159101

CERTIFICATE OF LOCATION
 LODE MINING CLAIM

TO ALL WHOM IT MAY CONCERN:

The Undersigned hereby certifies that he, on behalf of NEWMONT GOLD COMPANY, a Delaware corporation, has caused to be located the B7N7 Lode Mining Claim in the following quarter section(s):

1/4	Section	Township	Range	Meridian
NE	19	35 North	49 East	MDM
NW	20	35 North	49 East	MDM

in an Unknown Mining District, EUREKA County, Nevada, on the 1st day of JULY, 1995.

The name and mailing address of the locator is:

NEWMONT GOLD COMPANY
 555 FIFTH STREET
 ELKO, NV 89801

The claim is approximately 1500 feet long and 600 feet wide, such that 10 feet are claimed in a easterly direction and 1490 feet in a westerly direction from the point of discovery (monument of location), easterly direction and 1490 feet in a westerly direction together with 300 feet on each side of the monument of location and center line of the Claim. The general course of the lode or vein is from the easterly to the westerly direction.


The number, location and markings on each corner monument is as follows:

Location	Markings	Description
No. 1: Northeast Corner	NEC BVN 7	2" X 2" X 4' wood post
No. 2: Southeast Corner	SEC BVN 7	2" X 2" X 4' wood post
No. 3: Southwest Corner	SWC BVN 7	2" X 2" X 4' wood post
No. 4: Northwest Corner	NWC BVN 7	2" X 2" X 4' wood post

As erected on the ground, each corner monument is marked as described above by a scribed metal tag.

The work of location consisted of making a claim map as provided in N.R.S. 517.040 which map is recorded herewith.

SIGNATURE OF LOCATOR:

BY: 
 Bruce J. Christianson, Agent for
 NEWMONT GOLD COMPANY

BOOK 286 PAGES 19

159101

BOOK 286 PAGE 519
 OFFICIAL RECORDS
 RECORDED AT THE REQUEST OF
 Newmont Gold Co.
 95 SEP 28 AM 8:00
 EUREKA COUNTY NEVADA
 M.N. REBAL/ATI, RECORDER
 FILE NO.
 FEES \$9.50

RECORDING REQUESTED BY AND RETURN TO:
 NEWMONT GOLD COMPANY
 555 FIFTH STREET
 ELKO, NV 89801

159102

CERTIFICATE OF LOCATION
 LODE MINING CLAIM

TO ALL WHOM IT MAY CONCERN:

The Undersigned hereby certifies that he, on behalf of NEWMONT GOLD COMPANY, a Delaware corporation, has caused to be located the B¹VN 8 Lode Mining Claim in the following quarter section(s):

1/4	Section	Township	Range	Meridian
NW	20	35 North	49 East	MDM
NE	20	35 North	49 East	MDM
				MDM

in an Unknown Mining District, EUREKA County, Nevada, on the 1st day of JULY, 1995.

The name and mailing address of the locator is:

NEWMONT GOLD COMPANY
 555 FIFTH STREET
 ELKO, NV 89801

The claim is approximately 1500 feet long and 600 feet wide, such that 1490 feet are claimed in a easterly direction and 10 feet in a westerly direction from the point of discovery (monument of location), at which the Notice of Location was posted, together with 300 feet on each side of the monument of location and center line of the Claim. The general course of the lode or vein is from the easterly to the westerly direction.


The number, location and markings on each corner monument is as follows:

Location	Markings	Description
No. 1: Northeast Corner	NEC BVN 8	2" X 2" X 4' wood post
No. 2: Southeast Corner	SEC BVN 8	2" X 2" X 4' wood post
No. 3: Southwest Corner	SWC BVN 8	2" X 2" X 4' wood post
No. 4: Northwest Corner	NWC BVN 8	2" X 2" X 4' wood post

As erected on the ground, each corner monument is marked as described above by a scribed metal tag.

The work of location consisted of making a claim map as provided in N.R.S. 517.040 which map is recorded herewith.

SIGNATURE OF LOCATOR:

BY: 
 Bruce J. Christensen, Agent for
 NEWMONT GOLD COMPANY

NEWMONT GOLD COMPANY

BOOK 286 PAGE 520
 OFFICIAL RECORDS
 RECORDED AT THE REQUEST OF
Newmont Gold Co.
 95 SEP 28 AM 8:00
 EUREKA COUNTY NEVADA
 M.M. REBALZATI, RECORDER
 FILE NO. FEES \$9.50

159102

BOOK 286 PAGE 520

RECORDING REQUESTED BY AND RETURN TO:
 NEWMONT GOLD COMPANY
 555 FIFTH STREET
 ELKO, NV 89801

159103

CERTIFICATE OF LOCATION
 LODE MINING CLAIM

TO ALL WHOM IT MAY CONCERN:

The Undersigned hereby certifies that he, on behalf of NEWMONT GOLD COMPANY, a Delaware corporation, has caused to be located the BVN 9 Lode Mining Claim in the following quarter section(s):

1/4	Section	Township	Range	Meridian
NE	19	35 North	49 East	MDM
SE	19	35 North	49 East	MDM
NW	20	35 North	49 East	MDM
SW	20	35 North	49 East	MDM

in an Unknown Mining District, EUREKA County, Nevada, on the 1st day of JULY, 1995.

The name and mailing address of the locator is:
 NEWMONT GOLD COMPANY
 555 FIFTH STREET
 ELKO, NV 89801

The claim is approximately 1500 feet long and 600 feet wide, such that 10 feet are claimed in a easterly direction and 1490 feet in a westerly direction from the point of discovery (monument of location), at which the Notice of Location was posted, together with 300 feet on each side of the monument of location and center line of the Claim. The general course of the lode or vein is from the easterly to the westerly direction.

The number, location and markings on each corner monument is as follows:

Location	Markings	Description
No. 1: Northeast Corner	NEC BVN 9	2" X 2" X 4' wood post
No. 2: Southeast Corner	SEC BVN 9	2" X 2" X 4' wood post
No. 3: Southwest Corner	SWC BVN 9	2" X 2" X 4' wood post
No. 4: Northwest Corner	NWC BVN 9	2" X 2" X 4' wood post

As erected on the ground, each corner monument is marked as described above by a scribed metal tag.

The work of location consisted of making a claim map as provided in N.R.S. 517.040 which map is recorded herewith.

SIGNATURE OF LOCATOR:

NEWMONT GOLD COMPANY

BY:

Bruce J. Christanson, Agent for
 NEWMONT GOLD COMPANY

BOOK 286 PAGE 521
 OFFICIAL RECORDS
 RECORDED AT THE REQUEST OF
 Newmont Gold Co.
 95 SEP 28 AM 8:00
 EUREKA COUNTY NEVADA
 M.N. REBAL/ATI, RECORDER
 FILE NO.
 FEES \$9.50

159103

BOOK 286 PAGE 521

159104

CERTIFICATE OF LOCATION
 LODE MINING CLAIM

TO ALL WHOM IT MAY CONCERN:

The Undersigned hereby certifies that he, on behalf of NEWMONT GOLD COMPANY, a Delaware corporation, has caused to be located the BVN 10 Lode Mining Claim in the following quarter section(s):

1/4	Section	Township	Range	Meridian
NE	20	35 North	49 East	MDM
NW	20	35 North	49 East	MDM
SW	20	35 North	49 East	MDM
SE	20	35 North	49 East	MDM

in an Unknown Mining District, EUREKA County, Nevada, on the 1st day of JULY, 1995.

The name and mailing address of the locator is:

NEWMONT GOLD COMPANY
 555 FIFTH STREET
 ELKO, NV 89801

The claim is approximately 1500 feet long and 600 feet wide, such that 1490 feet are claimed in a easterly direction and 10 feet in a westerly direction from the point of discovery (monument of location), at which the Notice of Location was posted, together with 300 feet on each side of the monument of location and center line of the Claim. The general course of the lode or vein is from the easterly to the westerly direction.


The number, location and markings on each corner monument is as follows:

Location	Markings	Description
No. 1: Northeast Corner	NEC BVN 10	2" X 2" X 4' wood post
No. 2: Southeast Corner	SEC BVN 10	2" X 2" X 4' wood post
No. 3: Southwest Corner	SWC BVN 10	2" X 2" X 4' wood post
No. 4: Northwest Corner	NWC BVN 10	2" X 2" X 4' wood post

As erected on the ground, each corner monument is marked as described above by a scribed metal tag.

The work of location consisted of making a claim map as provided in N.R.S. 517.040 which map is recorded herewith.

SIGNATURE OF LOCATOR:

NEWMONT GOLD COMPANY
 BY: 
 Bruce J. Christianson, Agent for
 NEWMONT GOLD COMPANY

BOOK 286 PAGE 522
 OFFICIAL RECORDS
 PAGE 522
 RECORDED AT THE REQUEST OF
 Newmont Gold Co.
 95 SEP 28 AM 8:00

EUREKA COUNTY NEVADA
 M.N. REBAL EATL. RECORDER
 FILE NO.
 FEES \$9.50

159104

BOOK 286 PAGE 522

RECORDING REQUESTED BY AND RETURN TO:
 NEWMONT GOLD COMPANY
 555 FIFTH STREET
 ELKO, NV 89801

CERTIFICATE OF LOCATION
 LODE MINING CLAIM

TO ALL WHOM IT MAY CONCERN:

The Undersigned hereby certifies that he, on behalf of NEWMONT GOLD COMPANY, a Delaware corporation, has caused to be located the BVN 11 Lode Mining Claim in the following quarter section(s):

1/4	Section	Township	Range	Meridian
SE	19	35 North	49 East	MDM
SW	20	35 North	49 East	MDM

in an Unknown Mining District, EUREKA County, Nevada, on the 1st day of JULY, 1995.

The name and mailing address of the locator is:

NEWMONT GOLD COMPANY
 555 FIFTH STREET
 ELKO, NV 89801

The claim is approximately 1500 feet long and 600 feet wide, such that 10 feet are claimed in a easterly direction and 1490 feet in a westerly direction from the point of discovery (monument of location), at which the Notice of Location was posted, together with 300 feet on each side of the monument of location and center line of the Claim. The general course of the lode or vein is from the easterly to the westerly direction.

The number, location and markings on each corner monument is as follows:

Location	Markings	Description
No. 1: Northeast Corner	NEC BVN 11	2" X 2" X 4' wood post
No. 2: Southeast Corner	SEC BVN 11	2" X 2" X 4' wood post
No. 3: Southwest Corner	SWC BVN 11	2" X 2" X 4' wood post
No. 4: Northwest Corner	NWC BVN 11	2" X 2" X 4' wood post

As erected on the ground, each corner monument is marked as described above by a scribed metal tag.

The work of location consisted of making a claim map as provided in N.R.S. 517.040 which map is recorded herewith.

SIGNATURE OF LOCATOR:

NEWMONT GOLD COMPANY
 Bruce J. Christy, Agent for
 NEWMONT GOLD COMPANY

BY:

BOOK 286 PAGE 523
 OFFICIAL RECORDS
 RECORDED AT THE REQUEST OF
 Newmont Gold Co.
 95 SEP 28 AM 8:00
 EUREKA COUNTY NEVADA
 M.N. REBALANTI, RECORDER
 FILE NO. FEES 9.50

159105

BOOK 286 PAGE 523

RECORDING REQUESTED BY AND RETURN TO:
 NEWMONT GOLD COMPANY
 555 FIFTH STREET
 ELKO, NV 89801

159106

CERTIFICATE OF LOCATION
 LODE MINING CLAIM

TO ALL WHOM IT MAY CONCERN:

The Undersigned hereby certifies that he, on behalf of NEWMONT GOLD COMPANY, a Delaware corporation, has caused to be located the B¹VN 12 Lode Mining Claim in the following quarter section(s):

1/4	Section	Township	Range	Meridian
SW	20	35 North	49 East	MDM
SE	20	35 North	49 East	MDM

in an Unknown Mining District, EUREKA County, Nevada, on the 1st day of JULY, 1995.

The name and mailing address of the locator is:

NEWMONT GOLD COMPANY
 555 FIFTH STREET
 ELKO, NV 89801

The claim is approximately 1500 feet long and 600 feet wide, such that 1490 feet are claimed in a easterly direction and 10 feet in a westerly direction from the point of discovery (monument of location), at which the Notice of Location was posted, together with 300 feet on each side of the monument of location and center line of the Claim. The general course of the lode or vein is from the easterly to the westerly direction.

The number, location and markings on each corner monument is as follows:

Location	Markings	Description
No. 1: Northeast Corner	NEC BVN 12	2" X 2" X 4' wood post
No. 2: Southeast Corner	SEC BVN 12	2" X 2" X 4' wood post
No. 3: Southwest Corner	SWC BVN 12	2" X 2" X 4' wood post
No. 4: Northwest Corner	NWC BVN 12	2" X 2" X 4' wood post

As erected on the ground, each corner monument is marked as described above by a scribed metal tag.

The work of location consisted of making a claim map as provided in N.R.S. 517.040 which map is recorded herewith.

SIGNATURE OF LOCATOR:

NEWMONT GOLD COMPANY

BY:

Bruce J. Christman, Agent for
 NEWMONT GOLD COMPANY

BOOK 286 PAGE 524
 OFFICIAL RECORDS
 RECORDED AT THE REQUEST OF
 Newmont Gold Co.
 95 SEP 28 AM 8:00
 EUREKA COUNTY NEVADA
 M.N. REBALVALI, RECORDER
 FILE NO.
 FEES \$9.50

159106

BOOK 286 PAGES 24

RECORDING REQUESTED BY AND RETURN TO:
 NEWMONT GOLD COMPANY
 555 FIFTH STREET
 ELKO, NV 89801

159107

CERTIFICATE OF LOCATION
 LODE MINING CLAIM

TO ALL WHOM IT MAY CONCERN:

The Undersigned hereby certifies that he, on behalf of NEWMONT GOLD COMPANY, a Delaware corporation, has caused to be located the BVN 13 Lode Mining Claim in the following quarter section(s):

1/4	Section	Township	Range	Meridian
SE	19	35 North	49 East	MDM
SW	20	35 North	49 East	MDM

in an Unknown Mining District, EUREKA County, Nevada, on the 1st day of JULY, 1995.

The name and mailing address of the locator is:

NEWMONT GOLD COMPANY
 555 FIFTH STREET
 ELKO, NV 89801

The claim is approximately 1500 feet long and 600 feet wide, such that 10 feet are claimed in a easterly direction and 1490 feet in a westerly direction from the point of discovery (monument of location), at which the Notice of Location was posted, together with 300 feet on each side of the monument of location and center line of the Claim. The general course of the lode or vein is from the easterly to the westerly direction.


The number, location and markings on each corner monument is as follows:

Location	Markings	Description
No. 1: Northeast Corner	NEC BVN 13	2" X 2" X 4" wood post
No. 2: Southeast Corner	SEC BVN 13	2" X 2" X 4" wood post
No. 3: Southwest Corner	SWC BVN 13	2" X 2" X 4" wood post
No. 4: Northwest Corner	NWC BVN 13	2" X 2" X 4" wood post

As erected on the ground, each corner monument is marked as described above by a scribed metal tag.

The work of location consisted of making a claim map as provided in N.R.S. 517.040 which map is recorded herewith.

SIGNATURE OF LOCATOR:

BY: 
 Bruce J. Christman, Agent for
 NEWMONT GOLD COMPANY

NEWMONT GOLD COMPANY

BOOK 286 PAGE 525
 OFFICIAL RECORDS
 RECORDED AT THE REQUEST OF
Newmont Gold Co.
 95 SEP 28 AM 8:00
 EUREKA COUNTY NEVADA
 M.N. REBAL EATL, RECORDER
 FILE NO. FEES \$9.50

BOOK 286 PAGES 25

159107

RECORDING REQUESTED BY AND RETURN TO:
 NEWMONT GOLD COMPANY
 555 FIFTH STREET
 ELKO, NV 89801

159108

CERTIFICATE OF LOCATION
 LODE MINING CLAIM

TO ALL WHOM IT MAY CONCERN:

The Undersigned hereby certifies that he, on behalf of NEWMONT GOLD COMPANY, a Delaware corporation, has caused to be located the BYN 14 Lode Mining Claim in the following quarter section(s):

1/4	Section	Township	Range	Meridian
SE	20	35 North	49 East	MDM
SW	20	35 North	49 East	MDM

in an Unknown Mining District, EUREKA County, Nevada, on the 1st day of JULY, 1995.

The name and mailing address of the locator is:

NEWMONT GOLD COMPANY
 555 FIFTH STREET
 ELKO, NV 89801

The claim is approximately 1500 feet long and 600 feet wide, such that 1490 feet are claimed in a easterly direction and 10 feet in a westerly direction from the point of discovery (monument of location), at which the Notice of Location was posted, together with 300 feet on each side of the monument of location and center line of the Claim. The general course of the lode or vein is from the easterly to the westerly direction.

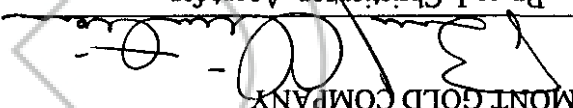
The number, location and markings on each corner monument is as follows:

Location	Markings	Description
No. 1: Northeast Corner	NEC BVN 14	2" X 2" X 4' wood post
No. 2: Southeast Corner	SEC BVN 14	2" X 2" X 4' wood post
No. 3: Southwest Corner	SWC BVN 14	2" X 2" X 4' wood post
No. 4: Northwest Corner	NWC BVN 14	2" X 2" X 4' wood post

As erected on the ground, each corner monument is marked as described above by a scribed metal tag.

The work of location consisted of making a claim map as provided in N.R.S. 517.040 which map is recorded herewith.

SIGNATURE OF LOCATOR:

BY: 
 Bruce J. Christianson, Agent for
 NEWMONT GOLD COMPANY

BOOK 286 PAGE 526
 OFFICIAL RECORDS
 RECORDED AT THE REQUEST OF
Newmont Gold Co.
 95 SEP 28 AM 8:00
 EUREKA COUNTY NEVADA
 M.N. REBAL/ATI, RECORDER
 FEES \$9.50
 FILE NO.

159108

BOOK 286 PAGE 526

RECORDING REQUESTED BY AND RETURN TO:
 NEWMONT GOLD COMPANY
 555 FIFTH STREET
 ELKO, NV 89801

CERTIFICATE OF LOCATION
 LODE MINING CLAIM

TO ALL WHOM IT MAY CONCERN:

The Undersigned hereby certifies that he, on behalf of NEWMONT GOLD COMPANY, a Delaware corporation, has caused to be located the BYN 15 Lode Mining Claim in the following quarter section(s):

1/4	Section	Township	Range	Meridian
SE	19	35 North	49 East	MDM
SW	20	35 North	49 East	MDM

in an Unknown Mining District, EUREKA County, Nevada, on the 1st day of JULY, 1995.

The name and mailing address of the locator is:

NEWMONT GOLD COMPANY
 555 FIFTH STREET
 ELKO, NV 89801

The claim is approximately 1500 feet long and 600 feet wide, such that 10 feet are claimed in a easterly direction and 1490 feet in a westerly direction from the point of discovery (monument of location), at which the Notice of Location was posted, together with 300 feet on each side of the monument of location and center line of the Claim. The general course of the lode or vein is from the easterly to the westerly direction.


The number, location and markings on each corner monument is as follows:

Location	Markings	Description
No. 1: Northeast Corner	NEC BVN 15	2" X 2" X 4" wood post
No. 2: Southeast Corner	SEC BVN 15	2" X 2" X 4" wood post
No. 3: Southwest Corner	SWC BVN 15	2" X 2" X 4" wood post
No. 4: Northwest Corner	NWC BVN 15	2" X 2" X 4" wood post

As erected on the ground, each corner monument is marked as described above by a scribed metal tag.

The work of location consisted of making a claim map as provided in N.R.S. 517.040 which map is recorded herewith.

SIGNATURE OF LOCATOR:

NEWMONT GOLD COMPANY
 BY: 
 Bruce J. Christianson, Agent for
 NEWMONT GOLD COMPANY

BOOK 286 PAGE 527
 OFFICIAL RECORDS
 RECORDED AT THE REQUEST OF
 Newmont Gold Co.
 95 SEP 28 AM 8:01
 EUREKA COUNTY NEVADA
 M.N. REBAL/ATI, RECORDER
 FILE NO.
 FEES \$9.50

BOOK 286 PAGE 527

159109

159109

RECORDING REQUESTED BY AND RETURN TO:
 NEWMONT GOLD COMPANY
 555 FIFTH STREET
 ELKO, NV 89801

CERTIFICATE OF LOCATION
 LODE MINING CLAIM

TO ALL WHOM IT MAY CONCERN:

The Undersigned hereby certifies that he, on behalf of NEWMONT GOLD COMPANY, a Delaware corporation, has caused to be located the BVN 16 Lode Mining Claim in the following quarter section(s):

1/4	Section	Township	Range	Meridian
SW	20	35 North	49 East	MDM
SE	20	35 North	49 East	MDM

in an Unknown Mining District, EUREKA County, Nevada, on the 1st day of JULY, 1995.

The name and mailing address of the locator is:
 NEWMONT GOLD COMPANY
 555 FIFTH STREET
 ELKO, NV 89801

The claim is approximately 1500 feet long and 600 feet wide, such that 1490 feet are claimed in a easterly direction and 10 feet in a westerly direction from the point of discovery (monument of location), at which the Notice of Location was posted, together with 300 feet on each side of the monument of location and center line of the Claim. The general course of the lode or vein is from the easterly to the westerly direction.


The number, location and markings on each corner monument is as follows:

Location	Markings	Description
No. 1: Northeast Corner	NEC BVN 16	2" X 2" X 4' wood post
No. 2: Southeast Corner	SEC BVN 16	2" X 2" X 4' wood post
No. 3: Southwest Corner	SWC BVN 16	2" X 2" X 4' wood post
No. 4: Northwest Corner	NWC BVN 16	2" X 2" X 4' wood post

As erected on the ground, each corner monument is marked as described above by a scribed metal tag.

The work of location consisted of making a claim map as provided in N.R.S. 517.040 which map is recorded herewith.

SIGNATURE OF LOCATOR:

NEWMONT GOLD COMPANY
 BY: 
 Bruce J. Christanson, Agent for
 NEWMONT GOLD COMPANY

BOOK 286 PAGE 528
 OFFICIAL RECORDS
 RECORDED AT THE REQUEST OF
Newmont Gold Co.
 95 SEP 28 AM 8:01

EUREKA COUNTY NEVADA
 M.N. REBAL/ATL. RECORDER
 FILE NO. FEES 9.50

159110

BOOK 286 PAGE 528

RECORDING REQUESTED BY AND RETURN TO:
 NEWMONT GOLD COMPANY
 555 FIFTH STREET
 ELKO, NV 89801

CERTIFICATE OF LOCATION
 LODE MINING CLAIM

TO ALL WHOM IT MAY CONCERN:

The Undersigned hereby certifies that he, on behalf of NEWMONT GOLD COMPANY, a Delaware corporation, has caused to be located the BYN 17 Lode Mining Claim in the following quarter section(s):

1/4	Section	Township	Range	Meridian
SE	19	35 North	49 East	MDM
SW	20	35 North	49 East	MDM
NW	29	35 North	49 East	MDM
NE	30	35 North	49 East	MDM

in an Unknown Mining District, EUREKA County, Nevada, on the 1st day of JULY, 1995.

The name and mailing address of the locator is:

NEWMONT GOLD COMPANY
 555 FIFTH STREET
 ELKO, NV 89801

The claim is approximately 1500 feet long and 600 feet wide, such that 10 feet are claimed in a easterly direction and 1490 feet in a westerly direction from the point of discovery (monument of location), at which the Notice of Location was posted, together with 300 feet on each side of the monument of location and center line of the Claim. The general course of the lode or vein is from the easterly to the westerly direction.

The number, location and markings on each corner monument is as follows:

Location	Markings	Description
No. 1: Northeast Corner	NEC BVN 17	2" X 2" X 4' wood post
No. 2: Southeast Corner	SEC BVN 17	2" X 2" X 4' wood post
No. 3: Southwest Corner	SWC BVN 17	2" X 2" X 4' wood post
No. 4: Northwest Corner	NWC BVN 17	2" X 2" X 4' wood post

As erected on the ground, each corner monument is marked as described above by a scribed metal tag.

The work of location consisted of making a claim map as provided in N.R.S. 517.040 which map is recorded herewith.

SIGNATURE OF LOCATOR:

NEWMONT GOLD COMPANY

BY:

Bruce J. Christanson, Agent for
 NEWMONT GOLD COMPANY

BOOK 286 PAGE 529
 OFFICIAL RECORDS
 RECORDED AT THE REQUEST OF
Newmont Gold Co.
 95 SEP 28 AM 8:01

EUREKA COUNTY NEVADA
 M.N. REBALAATI, RECORDER
 FILE NO. 159111
 FEES \$9.50

BOOK 286 PAGE 529

RECORDING REQUESTED BY AND RETURN TO:
 NEWMONT GOLD COMPANY
 555 FIFTH STREET
 ELKO, NV 89801

159112

CERTIFICATE OF LOCATION
 LODE MINING CLAIM

TO ALL WHOM IT MAY CONCERN:

The Undersigned hereby certifies that he, on behalf of NEWMONT GOLD COMPANY, a Delaware corporation, has caused to be located the BVN 18 Lode Mining Claim in the following quarter section(s):

1/4	Section	Township	Range	Meridian
NW	29	35 North	49 East	MDM
NE	29	35 North	49 East	MDM
SE	20	35 North	49 East	MDM
SW	20	35 North	49 East	MDM

in an Unknown Mining District, EUREKA County, Nevada, on the 1st day of JULY, 1995.

The name and mailing address of the locator is:

NEWMONT GOLD COMPANY
 555 FIFTH STREET
 ELKO, NV 89801

The claim is approximately 1500 feet long and 600 feet wide, such that 1490 feet are claimed in a easterly direction and 10 feet in a westerly direction from the point of discovery (monument of location), at which the Notice of Location was posted, together with 300 feet on each side of the monument of location and center line of the Claim. The general course of the lode or vein is from the easterly to the westerly direction.

The number, location and markings on each corner monument is as follows:

Location	Markings	Description
No. 1: Northeast Corner	NEC BVN 18	2" X 2" X 4' wood post
No. 2: Southeast Corner	SEC BVN 18	2" X 2" X 4' wood post
No. 3: Southwest Corner	SWC BVN 18	2" X 2" X 4' wood post
No. 4: Northwest Corner	NWC BVN 18	2" X 2" X 4' wood post

As erected on the ground, each corner monument is marked as described above by a scribed metal tag.

The work of location consisted of making a claim map as provided in N.R.S. 517.040 which map is recorded herewith.

SIGNATURE OF LOCATOR:

[Signature]

NEWMONT GOLD COMPANY

BY:

Bruce J. Christianson, Agent for

NEWMONT GOLD COMPANY

BOOK 286 PAGE 530
 OFFICIAL RECORDS
 RECORDED AT THE REQUEST OF
Newmont Gold Co.
 95 SEP 28 AM 8:01

EUREKA COUNTY NEVADA
 M.N. REBALANTI, RECORDER
 FILE NO.
 FEES \$9.50

159112

BOOK 286 PAGES 30

RECORDING REQUESTED BY AND RETURN TO:
 NEWMONT GOLD COMPANY
 555 FIFTH STREET
 ELKO, NV 89801

CERTIFICATE OF LOCATION
 LODE MINING CLAIM

TO ALL WHOM IT MAY CONCERN:

The Undersigned hereby certifies that he, on behalf of NEWMONT GOLD COMPANY, a Delaware corporation, has caused to be located the BVN 19 Lode Mining Claim in the following quarter section(s):

1/4	Section	Township	Range	Meridian
SE	17	35 North	49 East	MDM
NE	20	35 North	49 East	MDM

in an Unknown Mining District, EUREKA County, Nevada, on the 1st day of JULY, 1995.

The name and mailing address of the locator is:

NEWMONT GOLD COMPANY
 555 FIFTH STREET
 ELKO, NV 89801

The claim is approximately 1500 feet long and 600 feet wide, such that 10 feet are claimed in a easterly direction and 1490 feet in a westerly direction from the point of discovery (monument of location), at which the Notice of Location was posted, together with 300 feet on each side of the monument of location and center line of the Claim. The general course of the lode or vein is from the easterly to the westerly direction.


The number, location and markings on each corner monument is as follows:

Location	Markings	Description
No. 1: Northeast Corner	NEC BVN 19	2" X 2" X 4' wood post
No. 2: Southeast Corner	SEC BVN 19	2" X 2" X 4' wood post
No. 3: Southwest Corner	SWC BVN 19	2" X 2" X 4' wood post
No. 4: Northwest Corner	NWC BVN 19	2" X 2" X 4' wood post

As erected on the ground, each corner monument is marked as described above by a scribed metal tag.

The work of location consisted of making a claim map as provided in N.R.S. 517.040 which map is recorded herewith.

SIGNATURE OF LOCATOR:

NEWMONT GOLD COMPANY
 BY: 
 Bruce J. Christianson, Agent for
 NEWMONT GOLD COMPANY

BOOK 286 PAGE 531
 OFFICIAL RECORDS
 RECORDED AT THE REQUEST OF
 Newmont Gold Co.
 95 SEP 28 AM 8:01

EUREKA COUNTY NEVADA
 M.N. REBALIATI, RECORDER
 FILE NO.
 FEES \$9.50

159113

BOOK 286 PAGES 31

159113

CERTIFICATE OF LOCATION
 LODE MINING CLAIM

TO ALL WHOM IT MAY CONCERN:

The Undersigned hereby certifies that he, on behalf of NEWMONT GOLD COMPANY, a Delaware corporation, has caused to be located the BVN 20 Lode Mining Claim in the following quarter section(s):

1/4	Section	Township	Range	Meridian
NW	21	35 North	49 East	MDM
NE	20	35 North	49 East	MDM
SE	17	35 North	49 East	MDM
SW	16	35 North	49 East	MDM

in an Unknown Mining District, EUREKA County, Nevada, on the 1st day of JULY, 1995.

The name and mailing address of the locator is:

NEWMONT GOLD COMPANY
 555 FIFTH STREET
 ELKO, NV 89801

The claim is approximately 1500 feet long and 600 feet wide, such that 1490 feet are claimed in a easterly direction and 10 feet in a westerly direction from the point of discovery (monument of location), at which the Notice of Location was posted, together with 300 feet on each side of the monument of location and center line of the Claim. The general course of the lode or vein is from the easterly to the westerly direction.

The number, location and markings on each corner monument is as follows:

Location	Markings	Description
No. 1: Northeast Corner	NEC BVN 20	2" X 2" X 4' wood post
No. 2: Southeast Corner	SCE BVN 20	2" X 2" X 4' wood post
No. 3: Southwest Corner	SWC BVN 20	2" X 2" X 4' wood post
No. 4: Northwest Corner	NWC BVN 20	2" X 2" X 4' wood post

As erected on the ground, each corner monument is marked as described above by a scribed metal tag.

The work of location consisted of making a claim map as provided in N.R.S. 517.040 which map is recorded herewith.

SIGNATURE OF LOCATOR:

NEWMONT GOLD COMPANY

BY:

Bruce J. Christianson, Agent for
 NEWMONT GOLD COMPANY

BOOK 286 PAGE 532
 OFFICIAL RECORDS
 RECORDED AT THE REQUEST OF
Newmont Gold Co.
 95 SEP 28 AM 8:01

EUREKA COUNTY NEVADA
 M.N. REBAL/ATI, RECORDER
 FILE NO.
 FEES \$9.50

159114

BOOK 286 PAGES 32

RECORDING REQUESTED BY AND RETURN TO:
 NEWMONT GOLD COMPANY
 555 FIFTH STREET
 ELKO, NV 89801

159115

CERTIFICATE OF LOCATION
 LODE MINING CLAIM

TO ALL WHOM IT MAY CONCERN:

The Undersigned hereby certifies that he, on behalf of NEWMONT GOLD COMPANY, a Delaware corporation, has caused to be located the BVN 21 Lode Mining Claim in the following quarter section(s):

1/4	NE	Section	20	Township	35 North	Range	49 East	Meridian	MDM
-----	----	---------	----	----------	----------	-------	---------	----------	-----

in an Unknown Mining District, EUREKA County, Nevada, on the 1st day of JULY, 1995.

The name and mailing address of the locator is:

NEWMONT GOLD COMPANY
 555 FIFTH STREET
 ELKO, NV 89801


The claim is approximately 1500 feet long and 600 feet wide, such that 10 feet are claimed in a easterly direction and 1490 feet in a westerly direction from the point of discovery (monument of location), at which the Notice of Location was posted, together with 300 feet on each side of the monument of location and center line of the Claim. The general course of the lode or vein is from the easterly to the westerly direction.

The number, location and markings on each corner monument is as follows:

Location	Markings	Description
No. 1: Northeast Corner	NEC BVN 21	2" X 2" X 4' wood post
No. 2: Southeast Corner	SEC BVN 21	2" X 2" X 4' wood post
No. 3: Southwest Corner	SWC BVN 21	2" X 2" X 4' wood post
No. 4: Northwest Corner	NWC BVN 21	2" X 2" X 4' wood post

As erected on the ground, each corner monument is marked as described above by a scribed metal tag. The work of location consisted of making a claim map as provided in N.R.S. 517.040 which map is recorded herewith.

SIGNATURE OF LOCATOR:

NEWMONT GOLD COMPANY
 BY: 
 Bruce J. Christianson, Agent for
 NEWMONT GOLD COMPANY

BOOK 286 PAGE 533
 OFFICIAL RECORDS
 RECORDED AT THE REQUEST OF
Newmont Gold Co.
 95 SEP 28 AM 8:01
 EUREKA COUNTY NEVADA
 M.N. REBAL/EAII, RECORDER
 FILE NO. _____
 FEES \$9.50

159115

BOOK 286 PAGES 33

RECORDING REQUESTED BY AND RETURN TO:
 NEWMONT GOLD COMPANY
 555 FIFTH STREET
 ELKO, NV 89801

159116

CERTIFICATE OF LOCATION
 LODE MINING CLAIM

TO ALL WHOM IT MAY CONCERN:

The Undersigned hereby certifies that he, on behalf of NEWMONT GOLD COMPANY, a Delaware corporation, has caused to be located the BVN 22 Lode Mining Claim in the following quarter section(s):

1/4	Section	Township	Range	Meridian
NE	20	35 North	49 East	MDM
NW	21	35 North	49 East	MDM

in an Unknown Mining District, EUREKA County, Nevada, on the 1st day of JULY, 1995.

The name and mailing address of the locator is:

NEWMONT GOLD COMPANY
 555 FIFTH STREET
 ELKO, NV 89801

The claim is approximately 1500 feet long and 600 feet wide, such that 1490 feet are claimed in a easterly direction and 10 feet in a westerly direction from the point of discovery (monument of location), at which the Notice of Location was posted, together with 300 feet on each side of the monument of location and center line of the Claim. The general course of the lode or vein is from the easterly to the westerly direction.

The number, location and markings on each corner monument is as follows:

Location	Markings	Description
No. 1: Northeast Corner	NEC BVN 22	2" X 2" X 4' wood post
No. 2: Southeast Corner	SEC BVN 22	2" X 2" X 4' wood post
No. 3: Southwest Corner	SWC BVN 22	2" X 2" X 4' wood post
No. 4: Northwest Corner	NWC BVN 22	2" X 2" X 4' wood post

As erected on the ground, each corner monument is marked as described above by a scribed metal tag.

The work of location consisted of making a claim map as provided in N.R.S. 517.040 which map is recorded herewith.

SIGNATURE OF LOCATOR:

NEWMONT GOLD COMPANY

BY: 

Bruce J. Christianson, Agent for
 NEWMONT GOLD COMPANY

BOOK 286 PAGE 534
 OFFICIAL RECORDS
 RECORDED AT THE REQUEST OF
Newmont Gold Co.
 95 SEP 28 AM 8:01
 EUREKA COUNTY NEVADA
 M.M. REBALZATI, RECORDER
 FILE NO.
 FEES \$ 9.50

159116

BOOK 286 PAGES 34

RECORDING REQUESTED BY AND RETURN TO:
NEWMONT GOLD COMPANY
555 FIFTH STREET
ELKO, NV 89801

159117
CERTIFICATE OF LOCATION
LODE MINING CLAIM

TO ALL WHOM IT MAY CONCERN:

The Undersigned hereby certifies that he, on behalf of NEWMONT GOLD COMPANY, a Delaware corporation, has caused to be located the BVN 23 Lode Mining Claim in the following quarter section(s):

1/4	Section	Township	Range	Meridian
NE	20	35 North	49 East	MDM

in an Unknown Mining District, EUREKA County, Nevada, on the 1st day of JULY, 1995.

The name and mailing address of the locator is:

NEWMONT GOLD COMPANY
555 FIFTH STREET
ELKO, NV 89801

The claim is approximately 1500 feet long and 600 feet wide, such that 10 feet are claimed in a easterly direction and 1490 feet in a westerly direction from the point of discovery (monument of location), at which the Notice of Location was posted, together with 300 feet on each side of the monument of location and center line of the Claim. The general course of the lode or vein is from the easterly to the westerly direction.


The number, location and markings on each corner monument is as follows:

Location	Markings	Description
No. 1: Northeast Corner	NEC BVN 23	2" X 2" X 4" wood post
No. 2: Southeast Corner	SEC BVN 23	2" X 2" X 4" wood post
No. 3: Southwest Corner	SWC BVN 23	2" X 2" X 4" wood post
No. 4: Northwest Corner	NWC BVN 23	2" X 2" X 4" wood post

As erected on the ground, each corner monument is marked as described above by a scribed metal tag.

The work of location consisted of making a claim map as provided in N.R.S. 517.040 which map is recorded herewith.

SIGNATURE OF LOCATOR:

BY: 
Bruce J. Christianson, Agent for
NEWMONT GOLD COMPANY

NEWMONT GOLD COMPANY

BOOK 286
PAGE 535
OFFICIAL RECORDS
RECORDED AT THE REQUEST OF
Newmont Gold Co.
95 SEP 28 AM 8:01
EUREKA COUNTY NEVADA
M.M. REBALCATTI, RECORDER
FILE NO. 159117
FEES \$9.50

BOOK 286 PAGES 35

RECORDING REQUESTED BY AND RETURN TO:
 NEWMONT GOLD COMPANY
 555 FIFTH STREET
 ELKO, NV 89801

159118
 CERTIFICATE OF LOCATION
 LODE MINING CLAIM

TO ALL WHOM IT MAY CONCERN:

The Undersigned hereby certifies that he, on behalf of NEWMONT GOLD COMPANY, a Delaware corporation, has caused to be located the BVN 24 Lode Mining Claim in the following quarter section(s):

1/4	Section	Township	Range	Meridian
NE	20	35 North	49 East	MDM
NW	21	35 North	49 East	MDM

in an Unknown Mining District, EUREKA County, Nevada, on the 1st day of JULY, 1995.

The name and mailing address of the locator is:

NEWMONT GOLD COMPANY
 555 FIFTH STREET
 ELKO, NV 89801

The claim is approximately 1500 feet long and 600 feet wide, such that 1490 feet are claimed in a easterly direction and 10 feet in a westerly direction from the point of discovery (monument of location), at which the Notice of Location was posted, together with 300 feet on each side of the monument of location and center line of the Claim. The general course of the lode or vein is from the easterly to the westerly direction.


The number, location and markings on each corner monument is as follows:

Location	Markings	Description
No. 1: Northeast Corner	NEC BVN 24	2" X 2" X 4' wood post
No. 2: Southeast Corner	SEC BVN 24	2" X 2" X 4' wood post
No. 3: Southwest Corner	SWC BVN 24	2" X 2" X 4' wood post
No. 4: Northwest Corner	NWC BVN 24	2" X 2" X 4' wood post

As erected on the ground, each corner monument is marked as described above by a scribed metal tag.

The work of location consisted of making a claim map as provided in N.R.S. 517.040 which map is recorded herewith.

SIGNATURE OF LOCATOR:

NEWMONT GOLD COMPANY
 BY: 
 Bruce J. Christianson, Agent for
 NEWMONT GOLD COMPANY

BOOK 286 PAGE 536
 OFFICIAL RECORDS
 RECORDED AT THE REQUEST OF
 Newmont Gold Co.
 95 SEP 28 AM 8:02
 EUREKA COUNTY NEVADA
 M.N. REBAL EATI. RECORDER
 FILE NO.
 FEES 9.50

159118

BOOK 286 PAGES 36

RECORDING REQUESTED BY AND RETURN TO:
 NEWMONT GOLD COMPANY
 555 FIFTH STREET
 ELKO, NV 89801

159119

CERTIFICATE OF LOCATION
 LODE MINING CLAIM

TO ALL WHOM IT MAY CONCERN:

The Undersigned hereby certifies that he, on behalf of NEWMONT GOLD COMPANY, a Delaware corporation, has caused to be located the BVN 25 Lode Mining Claim in the following quarter section(s):

1/4	NE	Section	20	Township	35 North	Range	49 East	Meridian	MDM
-----	----	---------	----	----------	----------	-------	---------	----------	-----

in an Unknown Mining District, EUREKA County, Nevada, on the 1st day of JULY, 1995.

The name and mailing address of the locator is:

NEWMONT GOLD COMPANY
 555 FIFTH STREET
 ELKO, NV 89801

The claim is approximately 1500 feet long and 600 feet wide, such that 10 feet are claimed in a easterly direction and 1490 feet in a westerly direction from the point of discovery (monument of location), at which the Notice of Location was posted, together with 300 feet on each side of the monument of location and center line of the Claim. The general course of the lode or vein is from the easterly to the westerly direction.

The number, location and markings on each corner monument is as follows:

Location	Markings	Description
No. 1: Northeast Corner	NEC BVN 25	2" X 2" X 4' wood post
No. 2: Southeast Corner	SEC BVN 25	2" X 2" X 4' wood post
No. 3: Southwest Corner	SWC BVN 25	2" X 2" X 4' wood post
No. 4: Northwest Corner	NWC BVN 25	2" X 2" X 4' wood post

As erected on the ground, each corner monument is marked as described above by a scribed metal tag.

The work of location consisted of making a claim map as provided in N.R.S. 517.040 which map is recorded herewith.

SIGNATURE OF LOCATOR:

NEWMONT GOLD COMPANY

BY:  Bruce J. Christianson, Agent for

NEWMONT GOLD COMPANY

BOOK 286 PAGE 537
 OFFICIAL RECORDS
 RECORDED AT THE REQUEST OF
Newmont Gold Co.
 95 SEP 28 AM 8:02

EUREKA COUNTY NEVADA
 M.N. REBALERATI, RECORDER
 FILE NO. FEES \$9.50

159119

BOOK 286 PAGES 37

CERTIFICATE OF LOCATION
 LODE MINING CLAIM

TO ALL WHOM IT MAY CONCERN:

The Undersigned hereby certifies that he, on behalf of NEWMONT GOLD COMPANY, a Delaware corporation, has caused to be located the BYN 26 Lode Mining Claim in the following quarter section(s):

1/4	Section	Township	Range	Meridian
NW	21	35 North	49 East	MDM
NE	20	35 North	49 East	MDM

in an Unknown Mining District, EUREKA County, Nevada, on the 1st day of JULY, 1995.

The name and mailing address of the locator is:

NEWMONT GOLD COMPANY
 555 FIFTH STREET
 ELKO, NV 89801

The claim is approximately 1500 feet long and 600 feet wide, such that 1490 feet are claimed in a easterly direction and 10 feet in a westerly direction from the point of discovery (monument of location), at which the Notice of Location was posted, together with 300 feet on each side of the monument of location and center line of the Claim. The general course of the lode or vein is from the easterly to the westerly direction.


The number, location and markings on each corner monument is as follows:

Location	Markings	Description
No. 1: Northeast Corner	NEC BVN 26	2" X 2" X 4' wood post
No. 2: Southeast Corner	SEC BVN 26	2" X 2" X 4' wood post
No. 3: Southwest Corner	SWC BVN 26	2" X 2" X 4' wood post
No. 4: Northwest Corner	NWC BVN 26	2" X 2" X 4' wood post

As erected on the ground, each corner monument is marked as described above by a scribed metal tag.

The work of location consisted of making a claim map as provided in N.R.S. 517.040 which map is recorded herewith.

SIGNATURE OF LOCATOR:

NEWMONT GOLD COMPANY
 BY: 
 Bruce J. Christianson, Agent for
 NEWMONT GOLD COMPANY

BOOK 286 PAGE 538
 OFFICIAL RECORDS
 RECORDED AT THE REQUEST OF
 Newmont Gold Co.
 95 SEP 28 AM 8:02

EUREKA COUNTY NEVADA
 M.N. REBAL. REORDER
 FILE NO. FEES \$9.50

159120

BOOK 286 PAGES 38

RECORDING REQUESTED BY AND RETURN TO:
 NEWMONT GOLD COMPANY
 555 FIFTH STREET
 ELKO, NV 89801

159121
 CERTIFICATE OF LOCATION
 LODE MINING CLAIM

TO ALL WHOM IT MAY CONCERN:

The Undersigned hereby certifies that he, on behalf of NEWMONT GOLD COMPANY, a Delaware corporation, has caused to be located the BVN 27 Lode Mining Claim in the following quarter section(s):

1/4	Section	Township	Range	Meridian
SE	20	35 North	49 East	MDM
NE	20	35 North	49 East	MDM

in an Unknown Mining District, EUREKA County, Nevada, on the 1st day of JULY, 1995.

The name and mailing address of the locator is:

NEWMONT GOLD COMPANY
 555 FIFTH STREET
 ELKO, NV 89801

The claim is approximately 1500 feet long and 600 feet wide, such that 10 feet are claimed in a easterly direction and 1490 feet in a westerly direction from the point of discovery (monument of location), at which the Notice of Location was posted, together with 300 feet on each side of the monument of location and center line of the Claim. The general course of the lode or vein is from the easterly to the westerly direction.

The number, location and markings on each corner monument is as follows:

Location	Markings	Description
No. 1: Northeast Corner	NEC BVN 27	2" X 2" X 4' wood post
No. 2: Southeast Corner	SEC BVN 27	2" X 2" X 4' wood post
No. 3: Southwest Corner	SWC BVN 27	2" X 2" X 4' wood post
No. 4: Northwest Corner	NWC BVN 27	2" X 2" X 4' wood post

As erected on the ground, each corner monument is marked as described above by a scribed metal tag.

The work of location consisted of making a claim map as provided in N.R.S. 517.040 which map is recorded herewith.

SIGNATURE OF LOCATOR:

NEWMONT GOLD COMPANY

BY:  Bruce J. Christianson, Agent for
 NEWMONT GOLD COMPANY

NEWMONT GOLD COMPANY

BOOK 286 PAGE 539
 OFFICIAL RECORDS
 RECORDED AT THE REQUEST OF
Newmont Gold Co.
 95 SEP 28 AM 8:02

EUREKA COUNTY NEVADA
 M.N. REBAL/EAH, RECORDER
 FILE NO.
 FEES \$9.50

159121

BOOK 286 PAGES 39

CERTIFICATE OF LOCATION
 LODE MINING CLAIM

TO ALL WHOM IT MAY CONCERN:

The Undersigned hereby certifies that he, on behalf of NEWMONT GOLD COMPANY, a Delaware corporation, has caused to be located the BVN 28 Lode Mining Claim in the following quarter section(s):

1/4	Section	Township	Range	Meridian
NE	20	35 North	49 East	MDM
SE	20	35 North	49 East	MDM
NW	21	35 North	49 East	MDM
SW	21	35 North	49 East	MDM

in an Unknown Mining District, EUREKA County, Nevada, on the 1st day of JULY, 1995.

The name and mailing address of the locator is:

NEWMONT GOLD COMPANY
 555 FIFTH STREET
 ELKO, NV 89801

The claim is approximately 1500 feet long and 600 feet wide, such that 1490 feet are claimed in a easterly direction and 10 feet in a westerly direction from the point of discovery (monument of location), at which the Notice of Location was posted, together with 300 feet on each side of the monument of location and center line of the Claim. The general course of the lode or vein is from the easterly to the westerly direction.


The number, location and markings on each corner monument is as follows:

Location	Markings	Description
No. 1: Northeast Corner	NEC BVN 28	2" X 2" X 4' wood post
No. 2: Southeast Corner	SEC BVN 28	2" X 2" X 4' wood post
No. 3: Southwest Corner	SWC BVN 28	2" X 2" X 4' wood post
No. 4: Northwest Corner	NWC BVN 28	2" X 2" X 4' wood post

As erected on the ground, each corner monument is marked as described above by a scribed metal tag.

The work of location consisted of making a claim map as provided in N.R.S. 517.040 which map is recorded herewith.

SIGNATURE OF LOCATOR:

NEWMONT GOLD COMPANY
 BY: 
 Bruce J. Christianson, Agent for
 NEWMONT GOLD COMPANY

BOOK 286 PAGES 40

159122

BOOK 286 PAGE 540
 OFFICIAL RECORDS
 RECORDED AT THE REQUEST OF
 Newmont Gold Co.
 95 SEP 28 AM 8:02
 EUREKA COUNTY NEVADA
 M.N. REBAL/ATI, RECORDER
 FILE NO.
 FEES \$9.50

RECORDING REQUESTED BY AND RETURN TO:
NEWMONT GOLD COMPANY
555 FIFTH STREET
ELKO, NV 89801

159123

CERTIFICATE OF LOCATION
LODE MINING CLAIM

TO ALL WHOM IT MAY CONCERN:

The Undersigned hereby certifies that he, on behalf of NEWMONT GOLD COMPANY, a Delaware corporation, has caused to be located the BVN 29 Lode Mining Claim in the following quarter section(s):

1/4	SE	Section	20	Township	35 North	Range	49 East	Meridian	MDM
-----	----	---------	----	----------	----------	-------	---------	----------	-----

in an Unknown Mining District, EUREKA County, Nevada, on the 1st day of JULY, 1995.

The name and mailing address of the locator is:

NEWMONT GOLD COMPANY
555 FIFTH STREET
ELKO, NV 89801

The claim is approximately 1500 feet long and 600 feet wide, such that 10 feet are claimed in a easterly direction and 1490 feet in a westerly direction from the point of discovery (monument of location), at which the Notice of Location was posted, together with 300 feet on each side of the monument of location and center line of the Claim. The general course of the lode or vein is from the easterly to the westerly direction.


The number, location and markings on each corner monument is as follows:

Location	Markings	Description
No. 1: Northeast Corner	NEC BVN 29	2" X 2" X 4' wood post
No. 2: Southeast Corner	SEC BVN 29	2" X 2" X 4' wood post
No. 3: Southwest Corner	SWC BVN 29	2" X 2" X 4' wood post
No. 4: Northwest Corner	NWC BVN 29	2" X 2" X 4' wood post

As erected on the ground, each corner monument is marked as described above by a scribed metal tag.

The work of location consisted of making a claim map as provided in N.R.S. 517.040 which map is recorded herewith.

SIGNATURE OF LOCATOR:

NEWMONT GOLD COMPANY
BY: 
Bruce J. Christianson, Agent for
NEWMONT GOLD COMPANY

BOOK 286 PAGES 41

159123

BOOK 286 PAGE 541
OFFICIAL RECORDS
RECORDED AT THE REQUEST OF
Newmont Gold Co.
95 SEP 28 AM 8:02
EUREKA COUNTY NEVADA
M.N. REBAL EATL. RECORDER
FILE NO.
FEES \$9.50

RECORDING REQUESTED BY AND RETURN TO:
 NEWMONT GOLD COMPANY
 555 FIFTH STREET
 ELKO, NV 89801

CERTIFICATE OF LOCATION
 LODE MINING CLAIM

TO ALL WHOM IT MAY CONCERN:

The Undersigned hereby certifies that he, on behalf of NEWMONT GOLD COMPANY, a Delaware corporation, has caused to be located the BVN 30 Lode Mining Claim in the following quarter section(s):

1/4	Section	Township	Range	Meridian
SE	20	35 North	49 East	MDM
SW	21	35 North	49 East	MDM

in an Unknown Mining District, EUREKA County, Nevada, on the 1st day of JULY, 1995.

The name and mailing address of the locator is:

NEWMONT GOLD COMPANY
 555 FIFTH STREET
 ELKO, NV 89801

The claim is approximately 1500 feet long and 600 feet wide, such that 1490 feet are claimed in a easterly direction and 10 feet in a westerly direction from the point of discovery (monument of location), at which the Notice of Location was posted, together with 300 feet on each side of the monument of location and center line of the Claim. The general course of the lode or vein is from the easterly to the westerly direction.

The number, location and markings on each corner monument is as follows:

Location	Markings	Description
No. 1: Northeast Corner	NEC BVN 30	2" X 2" X 4' wood post
No. 2: Southeast Corner	SEC BVN 30	2" X 2" X 4' wood post
No. 3: Southwest Corner	SWC BVN 30	2" X 2" X 4' wood post
No. 4: Northwest Corner	NWC BVN 30	2" X 2" X 4' wood post

As erected on the ground, each corner monument is marked as described above by a scribed metal tag.

The work of location consisted of making a claim map as provided in N.R.S. 517.040 which map is recorded herewith.

SIGNATURE OF LOCATOR:

NEWMONT GOLD COMPANY

BY:  Bruce J. Christianson, Agent for
 NEWMONT GOLD COMPANY

NEWMONT GOLD COMPANY

BOOK 286 PAGE 542
 OFFICIAL RECORDS
 RECORDED AT THE REQUEST OF
 Newmont Gold Co.
 95 SEP 28 AM 8:03

EUREKA COUNTY NEVADA
 M.N. REBAL/EA/TI, RECORDER
 FILE NO.
 FEES \$9.50

159124

BOOK 286 PAGES 42

159124

RECORDING REQUESTED BY AND RETURN TO:
NEWMONT GOLD COMPANY
555 FIFTH STREET
ELKO, NV 89801

CERTIFICATE OF LOCATION
LODE MINING CLAIM

TO ALL WHOM IT MAY CONCERN:

The Undersigned hereby certifies that he, on behalf of NEWMONT GOLD COMPANY, a Delaware corporation, has caused to be located the BYN 31 Lode Mining Claim in the following quarter section(s):

1/4	SE	Section	20	Township	35 North	Range	49 East	Meridian	MDM
-----	----	---------	----	----------	----------	-------	---------	----------	-----

in an Unknown Mining District, EUREKA County, Nevada, on the 1st day of JULY, 1995.

The name and mailing address of the locator is:

NEWMONT GOLD COMPANY
555 FIFTH STREET
ELKO, NV 89801

The claim is approximately 1500 feet long and 600 feet wide, such that 10 feet are claimed in a easterly direction and 1490 feet in a westerly direction from the point of discovery (monument of location), at which the Notice of Location was posted, together with 300 feet on each side of the monument of location and center line of the Claim. The general course of the lode or vein is from the easterly to the westerly direction.


The number, location and markings on each corner monument is as follows:

Location	Markings	Description
No. 1: Northeast Corner	NEC BVN 31	2" X 2" X 4' wood post
No. 2: Southeast Corner	SEC BVN 31	2" X 2" X 4' wood post
No. 3: Southwest Corner	SWC BVN 31	2" X 2" X 4' wood post
No. 4: Northwest Corner	NWC BVN 31	2" X 2" X 4' wood post

As erected on the ground, each corner monument is marked as described above by a scribed metal tag.

The work of location consisted of making a claim map as provided in N.R.S. 517.040 which map is recorded herewith.

SIGNATURE OF LOCATOR:

BY: 
Bruce J. Christianson, Agent for
NEWMONT GOLD COMPANY

BOOK 286 PAGE 543
OFFICIAL RECORDS
RECORDED AT THE REQUEST OF
Newmont Gold Co.
95 SEP 28 AM 8:03

EUREKA COUNTY NEVADA
M.N. REBALANCE
FILE NO. _____
FEES \$9.50

159125

BOOK 286 PAGE 543

RECORDING REQUESTED BY AND RETURN TO:
 NEWMONT GOLD COMPANY
 555 FIFTH STREET
 ELKO, NV 89801

159126

CERTIFICATE OF LOCATION
 LODE MINING CLAIM

TO ALL WHOM IT MAY CONCERN:

The Undersigned hereby certifies that he, on behalf of NEWMONT GOLD COMPANY, a Delaware corporation, has caused to be located the BYN 32 Lode Mining Claim in the following quarter section(s):

1/4	Section	Township	Range	Meridian
SE	20	35 North	49 East	MDM
SW	21	35 North	49 East	MDM

in an Unknown Mining District, EUREKA County, Nevada, on the 1st day of JULY, 1995.

The name and mailing address of the locator is:

NEWMONT GOLD COMPANY
 555 FIFTH STREET
 ELKO, NV 89801

The claim is approximately 1500 feet long and 600 feet wide, such that 1490 feet are claimed in a easterly direction and 10 feet in a westerly direction from the point of discovery (monument of location), at which the Notice of Location was posted, together with 300 feet on each side of the monument of location and center line of the Claim. The general course of the lode or vein is from the easterly to the westerly direction.

The number, location and markings on each corner monument is as follows:

Location	Markings	Description
No. 1: Northeast Corner	NEC BVN 32	2" X 2" X 4' wood post
No. 2: Southeast Corner	SEC BVN 32	2" X 2" X 4' wood post
No. 3: Southwest Corner	SWC BVN 32	2" X 2" X 4' wood post
No. 4: Northwest Corner	NWC BVN 32	2" X 2" X 4' wood post

As erected on the ground, each corner monument is marked as described above by a scribed metal tag.

The work of location consisted of making a claim map as provided in N.R.S. 517.040 which map is recorded herewith.

SIGNATURE OF LOCATOR:

NEWMONT GOLD COMPANY

[Signature]

Bruce J. Christianson, Agent for
 NEWMONT GOLD COMPANY

BOOK 286 PAGE 544
 OFFICIAL RECORDS
 RECORDED AT THE REQUEST OF
Newmont Gold Co.
 95 SEP 28 AM 8:03

EUREKA COUNTY NEVADA
 M.N. REBALATI, RECORDER
 FILE NO. FEES \$9.50

159126

BOOK 286 PAGES 44

RECORDING REQUESTED BY AND RETURN TO:
NEWMONT GOLD COMPANY
555 FIFTH STREET
ELKO, NV 89801

CERTIFICATE OF LOCATION
LODE MINING CLAIM

TO ALL WHOM IT MAY CONCERN:

The Undersigned hereby certifies that he, on behalf of NEWMONT GOLD COMPANY, a Delaware corporation, has caused to be located the BYN 33 Lode Mining Claim in the following quarter section(s):

1/4	SE	Section	20	Township	35 North	Range	49 East	Meridian	MDM
-----	----	---------	----	----------	----------	-------	---------	----------	-----

in an Unknown Mining District, EUREKA County, Nevada, on the 1st day of JULY, 1995.

The name and mailing address of the locator is:

NEWMONT GOLD COMPANY
555 FIFTH STREET
ELKO, NV 89801

The claim is approximately 1500 feet long and 600 feet wide, such that 10 feet are claimed in a easterly direction and 1490 feet in a westerly direction from the point of discovery (monument of location), at which the Notice of Location was posted, together with 300 feet on each side of the monument of location and center line of the Claim. The general course of the lode or vein is from the easterly to the westerly direction.

The number, location and markings on each corner monument is as follows:

Location	Markings	Description
No. 1: Northeast Corner	NEC BVN 33	2" X 2" X 4' wood post
No. 2: Southeast Corner	SEC BVN 33	2" X 2" X 4' wood post
No. 3: Southwest Corner	SWC BVN 33	2" X 2" X 4' wood post
No. 4: Northwest Corner	NWC BVN 33	2" X 2" X 4' wood post

As erected on the ground, each corner monument is marked as described above by a scribed metal tag.

The work of location consisted of making a claim map as provided in N.R.S. 517.040 which map is recorded herewith.

SIGNATURE OF LOCATOR:

NEWMONT GOLD COMPANY

BY:

Bruce J. Christianson, Agent for
NEWMONT GOLD COMPANY

BOOK 286 PAGE 545
OFFICIAL RECORDS
RECORDED AT THE REQUEST OF
Newmont Gold Co.
95 SEP 28 AM 8:03

EUREKA COUNTY NEVADA
M.H. REBALZATI, RECORDER
FILE NO. FEES \$9.50

159127

BOOK 286 PAGE 45

CERTIFICATE OF LOCATION
 LODGE MINING CLAIM

TO ALL WHOM IT MAY CONCERN:

The Undersigned hereby certifies that he, on behalf of NEWMONT GOLD COMPANY, a Delaware corporation, has caused to be located the B³⁴ Lode Mining Claim in the following quarter section(s):

1/4	Section	Township	Range	Meridian
SE	20	35 North	49 East	MDM
SW	21	35 North	49 East	MDM

in an Unknown Mining District, EUREKA County, Nevada, on the 1st day of JULY, 1995.

The name and mailing address of the locator is:
 NEWMONT GOLD COMPANY
 555 FIFTH STREET
 ELKO, NV 89801

The claim is approximately 1500 feet long and 600 feet wide, such that 1490 feet are claimed in a easterly direction and 10 feet in a westerly direction from the point of discovery (monument of location), at which the Notice of Location was posted, together with 300 feet on each side of the monument of location and center line of the Claim. The general course of the lode or vein is from the easterly to the westerly direction.

The number, location and markings on each corner monument is as follows:

Location	Markings	Description
No. 1: Northeast Corner	NEC BVN 34	2" X 2" X 4' wood post
No. 2: Southeast Corner	SEC BVN 34	2" X 2" X 4' wood post
No. 3: Southwest Corner	SWC BVN 34	2" X 2" X 4' wood post
No. 4: Northwest Corner	NWC BVN 34	2" X 2" X 4' wood post

As erected on the ground, each corner monument is marked as described above by a scribed metal tag.

The work of location consisted of making a claim map as provided in N.R.S. 517.040 which map is recorded herewith.

SIGNATURE OF LOCATOR:

NEWMONT GOLD COMPANY

BY:



Bruce J. Christianson, Agent for
 NEWMONT GOLD COMPANY

BOOK 286 PAGE 596
 OFFICIAL RECORDS
 RECORDED AT THE REQUEST OF
 Newmont Gold Co.
 95 SEP 28 AM 8:03

EUREKA COUNTY NEVADA
 M.N. REBALAATI, RECORDER
 FILE NO. FEES \$9.50

159128

BOOK 286 PAGES 46

RECORDING REQUESTED BY AND RETURN TO:
 NEWMONT GOLD COMPANY
 555 FIFTH STREET
 ELKO, NV 89801

159129

CERTIFICATE OF LOCATION
 LODE MINING CLAIM

TO ALL WHOM IT MAY CONCERN:

The Undersigned hereby certifies that he, on behalf of NEWMONT GOLD COMPANY, a Delaware corporation, has caused to be located the BVN 35 Lode Mining Claim in the following quarter section(s):

1/4	Section	Township	Range	Meridian
SE	20	35 North	49 East	MDM
NE	29	35 North	49 East	MDM

in an Unknown Mining District, EUREKA County, Nevada, on the 1st day of JULY, 1995.

The name and mailing address of the locator is:
 NEWMONT GOLD COMPANY
 555 FIFTH STREET
 ELKO, NV 89801


The claim is approximately 1500 feet long and 600 feet wide, such that 10 feet are claimed in a easterly direction and 1490 feet in a westerly direction from the point of discovery (monument of location), at which the Notice of Location was posted, together with 300 feet on each side of the monument of location and center line of the Claim. The general course of the lode or vein is from the easterly to the westerly direction.

The number, location and markings on each corner monument is as follows:

Location	Markings	Description
No. 1: Northeast Corner	NEC BVN 35	2" X 2" X 4' wood post
No. 2: Southeast Corner	SEC BVN 35	2" X 2" X 4' wood post
No. 3: Southwest Corner	SWC BVN 35	2" X 2" X 4' wood post
No. 4: Northwest Corner	NWC BVN 35	2" X 2" X 4' wood post

As erected on the ground, each corner monument is marked as described above by a scribed metal tag. The work of location consisted of making a claim map as provided in N.R.S. 517.040 which map is recorded herewith.

SIGNATURE OF LOCATOR:

NEWMONT GOLD COMPANY
 BY: 
 Bruce J. Christianson, Agent for
 NEWMONT GOLD COMPANY

BOOK 286 PAGE 547
 OFFICIAL RECORDS
 RECORDED AT THE REQUEST OF
 Newmont Gold Co.
 95 SEP 28 AM 8:03
 EUREKA COUNTY NEVADA
 M.N. REBALAVALI, RECORDER
 FILE NO. FEES \$9.50

159129

BOOK 286 PAGES 47

RECORDING REQUESTED BY AND RETURN TO:
 NEWMONT GOLD COMPANY
 555 FIFTH STREET
 ELKO, NV 89801

159130

CERTIFICATE OF LOCATION
 LODGE MINING CLAIM

TO ALL WHOM IT MAY CONCERN:

The Undersigned hereby certifies that he, on behalf of NEWMONT GOLD COMPANY, a Delaware corporation, has caused to be located the BVN 36 Lodge Mining Claim in the following quarter section(s):

1/4	Section	Township	Range	Meridian
SE	20	35 North	49 East	MDM
SW	21	35 North	49 East	MDM
NW	28	35 North	49 East	MDM
NE	29	35 North	49 East	MDM

in an Unknown Mining District, EUREKA County, Nevada, on the 1st day of JULY, 1995.

The name and mailing address of the locator is:

NEWMONT GOLD COMPANY
 555 FIFTH STREET
 ELKO, NV 89801

The claim is approximately 1500 feet long and 600 feet wide, such that 1490 feet are claimed in a easterly direction and 10 feet in a westerly direction from the point of discovery (monument of location), at which the Notice of Location was posted, together with 300 feet on each side of the monument of location and center line of the Claim. The general course of the lode or vein is from the easterly to the westerly direction.

The number, location and markings on each corner monument is as follows:

Location	Markings	Description
No. 1: Northeast Corner	NEC BVN 36	2" X 2" X 4' wood post
No. 2: Southeast Corner	SEC BVN 36	2" X 2" X 4' wood post
No. 3: Southwest Corner	SWC BVN 36	2" X 2" X 4' wood post
No. 4: Northwest Corner	NWC BVN 36	2" X 2" X 4' wood post

As erected on the ground, each corner monument is marked as described above by a scribed metal tag.

The work of location consisted of making a claim map as provided in N.R.S. 517.040 which map is recorded herewith.

SIGNATURE OF LOCATOR:

[Signature]
 NEWMONT GOLD COMPANY

Bruce J. Christianson, Agent for
 NEWMONT GOLD COMPANY

BOOK 286 PAGE 548
 OFFICIAL RECORDS
 RECORDED AT THE REQUEST OF
Newmont Gold Co.
 95 SEP 28 AM 8:03
 EUREKA COUNTY NEVADA
 M.N. REBALANCE
 FILE NO. FEES 9.50

159130

BOOK 286 PAGE 548