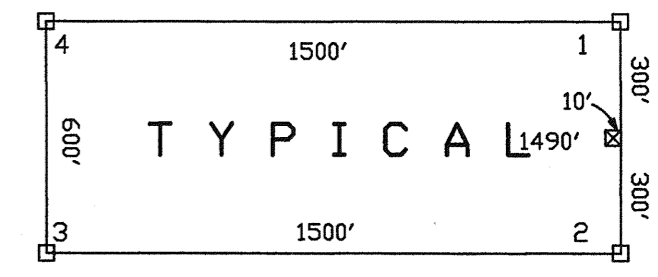


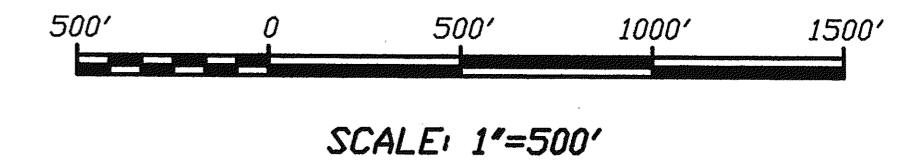

NOTES:
 ALL CLAIMS ARE 1500' LONG BY 600' WIDE UNLESS OTHERWISE SHOWN
 LOCATION MONUMENTS ARE SET ON THE CENTERLINE OF EACH CLAIM,
 10 FEET FROM THE NEAR ENDLINE AND 1490 FEET FROM THE OPPOSITE ENDLINE,
 UNLESS OTHERWISE SHOWN.

LEGEND:
 □ = 2' X 2' X 4' WOOD POST CLAIM CORNER
 ⊠ = 2' X 2' X 4' WOOD POST LOCATION MONUMENT
 ◆ = FOUND 1/4 CORNER
 ◇ = FOUND SECTION CORNER



LOCATION MONUMENT MAY LIE AT EITHER END OF THE CLAIM

OWNER AND LOCATOR
 NEWMONT GOLD COMPANY
 555 FIFTH STREET
 ELKO, NEVADA 89801



SHEET 1 OF 1

MAP
 OF
BVN 1 - 36
 LODE MINING CLAIMS
 IN
 SECTIONS 16-21, 28-30, T. 35 N., R. 49 E., MDM
 EUREKA COUNTY, NEVADA

NEWMONT GOLD COMPANY

FILED AT THE REQUEST OF *Newmont Gold Co.*
Sept 20th 19 *95* at *Elko* NV, DIST. *2A*, H.
 RECORDS OF EUREKA COUNTY, NEVADA. BY: H. REGAL FATH, Recorder
 File No. *159131* Fee \$ *540.00*