

RECORDING REQUESTED BY AND RETURN TO:
 NEWMONT GOLD COMPANY
 555 FIFTH STREET
 ELKO, NV 89801

CERTIFICATE OF LOCATION
 LODE MINING CLAIM

TO ALL WHOM IT MAY CONCERN:

The Undersigned hereby certifies that he, on behalf of NEWMONT GOLD COMPANY, a Delaware corporation, has caused to be located the BVC 1 Lode Mining Claim in the following quarter section(s):

1/4	Section	Township	Range	Meridian
SE	10	34 North	48 East	MDM
SW	11	34 North	48 East	MDM
NW	14	34 North	48 East	MDM
NE	15	34 North	48 East	MDM

in an Unknown Mining District, EUREKA County, Nevada, on the 3rd day of JULY, 1995.

The name and mailing address of the locator is:

NEWMONT GOLD COMPANY
 555 FIFTH STREET
 ELKO, NV 89801

The claim is approximately 1500 feet long and 600 feet wide, such that 10 feet are claimed in a southerly direction and 1490 feet in a northerly direction from the point of discovery (monument of location), at which the Notice of Location was posted, together with 300 feet on each side of the monument of location and center line of the Claim. The general course of the lode or vein is from the southerly to the northerly direction.


The number, location and markings on each corner monument is as follows:

Location	Markings	Description
No. 1: Northeast Corner	NEC BVC 1	2" X 2" X 4' wood post
No. 2: Southeast Corner	SEC BVC 1	2" X 2" X 4' wood post
No. 3: Southwest Corner	SWC BVC 1	2" X 2" X 4' wood post
No. 4: Northwest Corner	NWC BVC 1	2" X 2" X 4' wood post

As erected on the ground, each corner monument is marked as described above by a scribed metal tag.

The work of location consisted of making a claim map as provided in N.R.S. 517.040 which map is recorded herewith.

SIGNATURE OF LOCATOR:
 NEWMONT GOLD COMPANY

BY: 
 Bruce J. Christianson, Agent for
 NEWMONT GOLD COMPANY

BOOK 287 PAGE 001
 OFFICIAL RECORDS
 RECORDED AT THE REQUEST OF
Neumont Gold Co
 95 SEP 28 AM 8:28

EUREKA COUNTY NEVADA
 M.N. REBALVALI, RECORDER
 FILE NO.
 FEES \$9.50

159132

BOOK 287 PAGE 001

RECORDING REQUESTED BY AND RETURN TO:
 NEWMONT GOLD COMPANY
 555 FIFTH STREET
 ELKO, NV 89801

CERTIFICATE OF LOCATION
 LODE MINING CLAIM

TO ALL WHOM IT MAY CONCERN:

The Undersigned hereby certifies that he, on behalf of NEWMONT GOLD COMPANY, a Delaware corporation, has caused to be located the BVC 2 Lode Mining Claim in the following quarter section(s):

1/4	Section	Township	Range	Meridian
NW	14	34 North	48 East	MDM
NE	15	34 North	48 East	MDM

in an Unknown Mining District, EUREKA County, Nevada, on the 3rd day of JULY, 1995.

The name and mailing address of the locator is:

NEWMONT GOLD COMPANY
 555 FIFTH STREET
 ELKO, NV 89801

The claim is approximately 1500 feet long and 600 feet wide, such that 1490 feet are claimed in a southerly direction and 10 feet in a northerly direction from the point of discovery (monument of location), at which the Notice of Location was posted, together with 300 feet on each side of the monument of location and center line of the Claim. The general course of the lode or vein is from the southerly to the northerly direction.

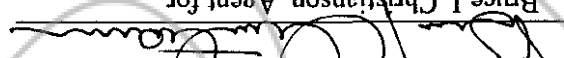
The number, location and markings on each corner monument is as follows:

Location	Markings	Description
No. 1: Northeast Corner	NEC BVC 2	2" X 2" X 4' wood post
No. 2: Southeast Corner	SEC BVC 2	2" X 2" X 4' wood post
No. 3: Southwest Corner	SWC BVC 2	2" X 2" X 4' wood post
No. 4: Northwest Corner	NWC BVC 2	2" X 2" X 4' wood post

As erected on the ground, each corner monument is marked as described above by a scribed metal tag.

The work of location consisted of making a claim map as provided in N.R.S. 517.040 which map is recorded herewith.

SIGNATURE OF LOCATOR:
 NEWMONT GOLD COMPANY

BY: 
 Bruce J. Christianson, Agent for
 NEWMONT GOLD COMPANY

BOOK 287 PAGE 002
 OFFICIAL RECORDS
 RECORDED AT THE REQUEST OF
 Newmont Gold Co.
 95 SEP 28 AM 8:28

EUREKA COUNTY NEVADA
 M.N. REBAL EATL. RECORDER
 FILE NO. FEES \$9.50

159133

BOOK 287 PAGE 002

159134

RECORDING REQUESTED BY AND RETURN TO:
NEWMONT GOLD COMPANY
555 FIFTH STREET
ELKO, NV 89801

CERTIFICATE OF LOCATION
LODE MINING CLAIM

TO ALL WHOM IT MAY CONCERN:

The Undersigned hereby certifies that he, on behalf of NEWMONT GOLD COMPANY, a Delaware corporation, has caused to be located the BVC 3 Lode Mining Claim in the following quarter section(s):

1/4	Section	Township	Range	Meridian
NW	14	34 North	48 East	MDM
SW	11	34 North	48 East	MDM
				MDM

in an Unknown Mining District, EUREKA County, Nevada, on the 3rd day of JULY, 1995.

The name and mailing address of the locator is:

NEWMONT GOLD COMPANY
555 FIFTH STREET
ELKO, NV 89801

The claim is approximately 1500 feet long and 600 feet wide, such that 10 feet are claimed in a southerly direction and 1490 feet in a northerly direction from the point of discovery (monument of location), at which the Notice of Location was posted, together with 300 feet on each side of the monument of location and center line of the Claim. The general course of the lode or vein is from the southerly to the northerly direction.

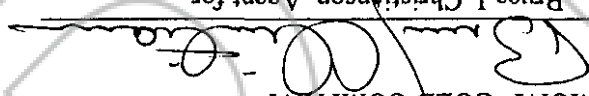
The number, location and markings on each corner monument is as follows:

Location	Markings	Description
No. 1: Northeast Corner	NEC BVC 3	2" X 2" X 4' wood post
No. 2: Southeast Corner	SEC BVC 3	2" X 2" X 4' wood post
No. 3: Southwest Corner	SWC BVC 3	2" X 2" X 4' wood post
No. 4: Northwest Corner	NWC BVC 3	2" X 2" X 4' wood post

As erected on the ground, each corner monument is marked as described above by a scribed metal tag.

The work of location consisted of making a claim map as provided in N.R.S. 517.040 which map is recorded herewith.

SIGNATURE OF LOCATOR:

BY: 
Bruce J. Christanson, Agent for
NEWMONT GOLD COMPANY

NEWMONT GOLD COMPANY

BOOK 287 PAGE 003
OFFICIAL RECORDS
RECORDED AT THE REQUEST OF
Newmont Gold Co.
95 SEP 28 AM 8:28
EUREKA COUNTY NEVADA
M.H. REBALATI, RECORDER
FILE NO. FEES \$9.50

159134

BOOK 287 PAGE 03

RECORDING REQUESTED BY AND RETURN TO:
 NEWMONT GOLD COMPANY
 555 FIFTH STREET
 ELKO, NV 89801

CERTIFICATE OF LOCATION
 LODE MINING CLAIM

TO ALL WHOM IT MAY CONCERN:

The Undersigned hereby certifies that he, on behalf of NEWMONT GOLD COMPANY, a Delaware corporation, has caused to be located the BVC 4 Lode Mining Claim in the following quarter section(s):

1/4	Section	14	Township	34 North	Range	48 East	Meridian	MDM
-----	---------	----	----------	----------	-------	---------	----------	-----

in an Unknown Mining District, EUREKA County, Nevada, on the 3rd day of JULY, 1995.

The name and mailing address of the locator is:

NEWMONT GOLD COMPANY
 555 FIFTH STREET
 ELKO, NV 89801


The claim is approximately 1500 feet long and 600 feet wide, such that 1490 feet are claimed in a southerly direction and 10 feet in a northerly direction from the point of discovery (monument of location), at which the Notice of Location was posted, together with 300 feet on each side of the monument of location and center line of the Claim. The general course of the lode or vein is from the southerly to the northerly direction.

The number, location and markings on each corner monument is as follows:

Location	Markings	Description
No. 1: Northeast Corner	NEC BVC 4	2" X 2" X 4' wood post
No. 2: Southeast Corner	SEC BVC 4	2" X 2" X 4' wood post
No. 3: Southwest Corner	SWC BVC 4	2" X 2" X 4' wood post
No. 4: Northwest Corner	NWC BVC 4	2" X 2" X 4' wood post

As erected on the ground, each corner monument is marked as described above by a scribed metal tag. The work of location consisted of making a claim map as provided in N.R.S. 517.040 which map is recorded herewith.

SIGNATURE OF LOCATOR:
 NEWMONT GOLD COMPANY

BY: 
 Bruce J. Christianson, Agent for
 NEWMONT GOLD COMPANY

BOOK 287 PAGE 004
 OFFICIAL RECORDS
 RECORDED AT THE REQUEST OF

95 SEP 28 AM 8:28

EUREKA COUNTY NEVADA
 M.N. REBAL EATL. RECORDER
 FILE NO.
 FEES \$9.50

159135

BOOK 287 PAGE 004

CERTIFICATE OF LOCATION
 LODE MINING CLAIM

TO ALL WHOM IT MAY CONCERN:

The Undersigned hereby certifies that he, on behalf of NEWMONT GOLD COMPANY, a Delaware corporation, has caused to be located the BVC 5 Lode Mining Claim in the following quarter section(s):

1/4	Section	Township	Range	Meridian
SW	11	34 North	48 East	MDM
NW	14	34 North	48 East	MDM

in an Unknown Mining District, EUREKA County, Nevada, on the 3rd day of JULY, 1995.

The name and mailing address of the locator is:

NEWMONT GOLD COMPANY
 555 FIFTH STREET
 ELKO, NV 89801

The claim is approximately 1500 feet long and 600 feet wide, such that 10 feet are claimed in a southerly direction and 1490 feet in a northerly direction from the point of discovery (monument of location), at which the Notice of Location was posted, together with 300 feet on each side of the monument of location and center line of the Claim. The general course of the lode or vein is from the southerly to the northerly direction.

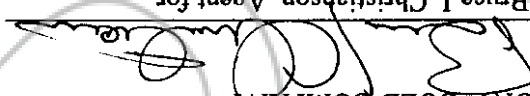
The number, location and markings on each corner monument is as follows:

Location	Markings	Description
No. 1: Northeast Corner	NEC BVC 5	2" X 2" X 4' wood post
No. 2: Southeast Corner	SEC BVC 5	2" X 2" X 4' wood post
No. 3: Southwest Corner	SWC BVC 5	2" X 2" X 4' wood post
No. 4: Northwest Corner	NWC BVC 5	2" X 2" X 4' wood post

As erected on the ground, each corner monument is marked as described above by a scribed metal tag.

The work of location consisted of making a claim map as provided in N.R.S. 517.040 which map is recorded herewith.

SIGNATURE OF LOCATOR:

NEWMONT GOLD COMPANY
 BY: 
 Bruce J. Christianson, Agent for
 NEWMONT GOLD COMPANY

BOOK 287 PAGE 005
 OFFICIAL RECORDS
 RECORDED AT THE REQUEST OF
Newmont Gold Co.
 95 SEP 28 AM 8:29
 EUREKA COUNTY NEVADA
 M.N. REBAL/ATI, RECORDER
 FILE NO. FEES \$9.50

159136

BOOK 287 PAGE 005

RECORDING REQUESTED BY AND RETURN TO:
NEWMONT GOLD COMPANY
555 FIFTH STREET
ELKO, NV 89801

CERTIFICATE OF LOCATION
LODE MINING CLAIM

TO ALL WHOM IT MAY CONCERN:

The Undersigned hereby certifies that he, on behalf of NEWMONT GOLD COMPANY, a Delaware corporation, has caused to be located the BVC 6 Lode Mining Claim in the following quarter section(s):

1/4	NW	14	Section	34 North	Township	48 East	Range	MDM	Meridian
-----	----	----	---------	----------	----------	---------	-------	-----	----------

in an Unknown Mining District, EUREKA County, Nevada, on the 3rd day of JULY, 1995.

The name and mailing address of the locator is:

NEWMONT GOLD COMPANY
555 FIFTH STREET
ELKO, NV 89801

The claim is approximately 1500 feet long and 600 feet wide, such that 1490 feet are claimed in a southerly direction and 10 feet in a northerly direction from the point of discovery (monument of location), at which the Notice of Location was posted, together with 300 feet on each side of the monument of location and center line of the Claim. The general course of the lode or vein is from the southerly to the northerly direction.

The number, location and markings on each corner monument is as follows:

Location	Markings	Description
No. 1: Northeast Corner	NEC BVC 6	2" X 2" X 4' wood post
No. 2: Southeast Corner	SEC BVC 6	2" X 2" X 4' wood post
No. 3: Southwest Corner	SWC BVC 6	2" X 2" X 4' wood post
No. 4: Northwest Corner	NWC BVC 6	2" X 2" X 4' wood post

As erected on the ground, each corner monument is marked as described above by a scribed metal tag.

The work of location consisted of making a claim map as provided in N.R.S. 517.040 which map is recorded herewith.

SIGNATURE OF LOCATOR:

NEWMONT GOLD COMPANY

BY: 

Bruce J. Christianson, Agent for
NEWMONT GOLD COMPANY

BOOK 287 PAGE 006
OFFICIAL RECORDS
RECORDED AT THE REQUEST OF
Newmont Gold Co.
95 SEP 28 AM 8:29

EUREKA COUNTY NEVADA
M.N. REBAL EATI, RECORDER
FILE NO.
FEES \$9.50

159137

BOOK 287 PAGE 006

CERTIFICATE OF LOCATION
 LODE MINING CLAIM

TO ALL WHOM IT MAY CONCERN:

The Undersigned hereby certifies that he, on behalf of NEWMONT GOLD COMPANY, a Delaware corporation, has caused to be located the BVC 7 Lode Mining Claim in the following quarter section(s):

1/4	Section	Township	Range	Meridian
NW	14	34 North	48 East	MDM
SW	11	34 North	48 East	MDM

in an Unknown Mining District, EUREKA County, Nevada, on the 3rd day of JULY, 1995.

The name and mailing address of the locator is:

NEWMONT GOLD COMPANY
 555 FIFTH STREET
 ELKO, NV 89801

The claim is approximately 1500 feet long and 600 feet wide, such that 10 feet are claimed in a southerly direction and 1490 feet in a northerly direction from the point of discovery (monument of location), at which the Notice of Location was posted, together with 300 feet on each side of the monument of location and center line of the Claim. The general course of the lode or vein is from the southerly to the northerly direction.


The number, location and markings on each corner monument is as follows:

Location	Markings	Description
No. 1: Northeast Corner	NEC BVC 7	2" X 2" X 4' wood post
No. 2: Southeast Corner	SEC BVC 7	2" X 2" X 4' wood post
No. 3: Southwest Corner	SWC BVC 7	2" X 2" X 4' wood post
No. 4: Northwest Corner	NWC BVC 7	2" X 2" X 4' wood post

As erected on the ground, each corner monument is marked as described above by a scribed metal tag.

The work of location consisted of making a claim map as provided in N.R.S. 517.040 which map is recorded herewith.

SIGNATURE OF LOCATOR:

NEWMONT GOLD COMPANY
 BY: 
 Bruce J. Christanson, Agent for
 NEWMONT GOLD COMPANY

BOOK 287 PAGE 007
 OFFICIAL RECORDS
 RECORDED AT THE REQUEST OF
 Newmont Gold Co.
 95 SEP 28 AM 8:29
 EUREKA COUNTY NEVADA
 M.N. REBAL EATL. RECORDER
 FILE NO.
 FEES \$9.50

100K287 PAGE007

159138

159138

159139

RECORDING REQUESTED BY AND RETURN TO: NEWMONT GOLD COMPANY

555 FIFTH STREET
ELKO, NV 89801

CERTIFICATE OF LOCATION
LODE MINING CLAIM

TO ALL WHOM IT MAY CONCERN:

The Undersigned hereby certifies that he, on behalf of NEWMONT GOLD COMPANY, a Delaware corporation, has caused to be located the BVC 8 Lode Mining Claim in the following quarter section(s):

1/4	Section	14	Township	34 North	Range	48 East	Meridian	MDM
-----	---------	----	----------	----------	-------	---------	----------	-----

in an Unknown Mining District, EUREKA County, Nevada, on the 3rd day of JULY, 1995.

The name and mailing address of the locator is:

NEWMONT GOLD COMPANY
555 FIFTH STREET
ELKO, NV 89801

The claim is approximately 1500 feet long and 600 feet wide, such that 1490 feet are claimed in a southerly direction and 10 feet in a northerly direction from the point of discovery (monument of location), at which the Notice of Location was posted, together with 300 feet on each side of the monument of location and center line of the Claim. The general course of the lode or vein is from the southerly to the northerly direction.

The number, location and markings on each corner monument is as follows:

Location	Markings	Description
No. 1: Northeast Corner	NEC BVC 8	2" X 2" X 4" wood post
No. 2: Southeast Corner	SEC BVC 8	2" X 2" X 4" wood post
No. 3: Southwest Corner	SWC BVC 8	2" X 2" X 4" wood post
No. 4: Northwest Corner	NWC BVC 8	2" X 2" X 4" wood post

As erected on the ground, each corner monument is marked as described above by a scribed metal tag.

The work of location consisted of making a claim map as provided in N.R.S. 517.040 which map is recorded herewith.

SIGNATURE OF LOCATOR:
NEWMONT GOLD COMPANY



BY: Bruce J. Christanson, Agent for
NEWMONT GOLD COMPANY

BOOK 287 PAGE 008

OFFICIAL RECORDS
RECORDED AT THE REQUEST OF
Newmont Gold Co.
95 SEP 28 AM 8:29

EUREKA COUNTY NEVADA
M.N. REBAL. RECORDER
FILE NO.
FEES \$9.50

159139

100K 287 PAGE 008

RECORDING REQUESTED BY AND RETURN TO:
 NEWMONT GOLD COMPANY
 555 FIFTH STREET
 ELKO, NV 89801

CERTIFICATE OF LOCATION
 LODE MINING CLAIM

TO ALL WHOM IT MAY CONCERN:

The Undersigned hereby certifies that he, on behalf of NEWMONT GOLD COMPANY, a Delaware corporation, has caused to be located the BVC 9 Lode Mining Claim in the following quarter section(s):

1/4	Section	Township	Range	Meridian
SW	11	34 North	48 East	MDM
SE	11	34 North	48 East	MDM
NE	14	34 North	48 East	MDM
NW	14	34 North	48 East	MDM

in an Unknown Mining District, EUREKA County, Nevada, on the 3rd day of JULY, 1995.

The name and mailing address of the locator is:

NEWMONT GOLD COMPANY
 555 FIFTH STREET
 ELKO, NV 89801

The claim is approximately 1500 feet long and 600 feet wide, such that 10 feet are claimed in a southerly direction and 1490 feet in a northerly direction from the point of discovery (monument of location), at which the Notice of Location was posted, together with 300 feet on each side of the monument of location and center line of the Claim. The general course of the lode or vein is from the southerly to the northerly direction.

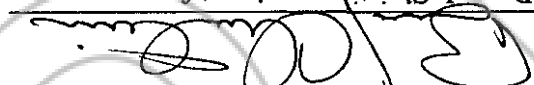
The number, location and markings on each corner monument is as follows:

Location	Markings	Description
No. 1: Northeast Corner	NEC BVC 9	2" X 2" X 4' wood post
No. 2: Southeast Corner	SEC BVC 9	2" X 2" X 4' wood post
No. 3: Southwest Corner	SWC BVC 9	2" X 2" X 4' wood post
No. 4: Northwest Corner	NWC BVC 9	2" X 2" X 4' wood post

As erected on the ground, each corner monument is marked as described above by a scribed metal tag.

The work of location consisted of making a claim map as provided in N.R.S. 517.040 which map is recorded herewith.

SIGNATURE OF LOCATOR:

BY:  Bruce J. Christanson, Agent for
 NEWMONT GOLD COMPANY

NEWMONT GOLD COMPANY

BOOK 287 PAGE 009
 OFFICIAL RECORDS
 RECORDED AT THE REQUEST OF
 Newmont Gold Co.
 95 SEP 28 AM 8:29

EUREKA COUNTY NEVADA
 M.N. REBAL/EAII, RECORDER
 FILE NO. FEES \$9.50

159140

BOOK 287 PAGE 009

RECORDING REQUESTED BY AND RETURN TO:
 NEWMONT GOLD COMPANY
 555 FIFTH STREET
 ELKO, NV 89801

CERTIFICATE OF LOCATION
 LODE MINING CLAIM

TO ALL WHOM IT MAY CONCERN:

The Undersigned hereby certifies that he, on behalf of NEWMONT GOLD COMPANY, a Delaware corporation, has caused to be located the BVC 10 Lode Mining Claim in the following quarter section(s):

1/4	Section	Township	Range	Meridian
NE	14	34 North	48 East	MDM
NW	14	34 North	48 East	MDM

in an Unknown Mining District, EUREKA County, Nevada, on the 3rd day of JULY, 1995.

The name and mailing address of the locator is:

NEWMONT GOLD COMPANY
 555 FIFTH STREET
 ELKO, NV 89801

The claim is approximately 1500 feet long and 600 feet wide, such that 1490 feet are claimed in a southerly direction and 10 feet in a northerly direction from the point of discovery (monument of location), at which the Notice of Location was posted, together with 300 feet on each side of the monument of location and center line of the Claim. The general course of the lode or vein is from the southerly to the northerly direction.

The number, location and markings on each corner monument is as follows:

Location	Markings	Description
No. 1: Northeast Corner	NEC BVC 10	2" X 2" X 4' wood post
No. 2: Southeast Corner	SEC BVC 10	2" X 2" X 4' wood post
No. 3: Southwest Corner	SWC BVC 10	2" X 2" X 4' wood post
No. 4: Northwest Corner	NWC BVC 10	2" X 2" X 4' wood post

As erected on the ground, each corner monument is marked as described above by a scribed metal tag.

The work of location consisted of making a claim map as provided in N.R.S. 517.040 which map is recorded herewith.

SIGNATURE OF LOCATOR:


 Bruce J. Christianson, Agent for
 NEWMONT GOLD COMPANY

NEWMONT GOLD COMPANY

BOOK 287 PAGE 010
 OFFICIAL RECORDS
 RECORDED AT THE REQUEST OF
Newmont Gold Co.
 95 SEP 28 AM 8:29

EUREKA COUNTY NEVADA
 M.N. REBAL/LEATI, RECORDER
 FILE NO.
 FEES \$9.50

159141

BOOK 287 PAGE 10

159142

RECORDING REQUESTED BY AND RETURN TO:

NEWMONT GOLD COMPANY
555 FIFTH STREET
ELKO, NV 89801

CERTIFICATE OF LOCATION
LODE MINING CLAIM

TO ALL WHOM IT MAY CONCERN:

The Undersigned hereby certifies that he, on behalf of NEWMONT GOLD COMPANY, a Delaware corporation, has caused to be located the BVC 11 Lode Mining Claim in the following quarter section(s):

1/4	Section	Township	Range	Meridian
SE	11	34 North	48 East	MDM
NE	14	34 North	48 East	MDM

in an Unknown Mining District, EUREKA County, Nevada, on the 3rd day of JULY, 1995.

The name and mailing address of the locator is:

NEWMONT GOLD COMPANY
555 FIFTH STREET
ELKO, NV 89801

The claim is approximately 1500 feet long and 600 feet wide, such that 10 feet are claimed in a southerly direction and 1490 feet in a northerly direction from the point of discovery (monument of location), at which the Notice of Location was posted, together with 300 feet on each side of the monument of location and center line of the Claim. The general course of the lode or vein is from the southerly to the northerly direction.

The number, location and markings on each corner monument is as follows:

Location	Markings	Description
No. 1: Northeast Corner	NEC BVC 11	2" X 2" X 4' wood post
No. 2: Southeast Corner	SEC BVC 11	2" X 2" X 4' wood post
No. 3: Southwest Corner	SWC BVC 11	2" X 2" X 4' wood post
No. 4: Northwest Corner	NWC BVC 11	2" X 2" X 4' wood post

As erected on the ground, each corner monument is marked as described above by a scribed metal tag.

The work of location consisted of making a claim map as provided in N.R.S. 517.040 which map is recorded herewith.

SIGNATURE OF LOCATOR:

NEWMONT GOLD COMPANY

BY: 

Bruce J. Christanson, Agent for
NEWMONT GOLD COMPANY

BOOK 287 PAGE 011

OFFICIAL RECORDS

RECORDED AT THE REQUEST OF

Newmont Gold Co.

95 SEP 28 AM 8:29

EUREKA COUNTY NEVADA

M.N. REBAL. REORDER

FILE NO. FEES \$9.50

159142

BOOK 287 PAGE 11

RECORDING REQUESTED BY AND RETURN TO:
NEWMONT GOLD COMPANY
555 FIFTH STREET
ELKO, NV 89801

CERTIFICATE OF LOCATION
LODE MINING CLAIM

TO ALL WHOM IT MAY CONCERN:

The Undersigned hereby certifies that he, on behalf of NEWMONT GOLD COMPANY, a Delaware corporation, has caused to be located the BVC 12 Lode Mining Claim in the following quarter section(s):

1/4	NE	Section	14	Township	34 North	Range	48 East	Meridian	MDM
-----	----	---------	----	----------	----------	-------	---------	----------	-----

in an Unknown Mining District, EUREKA County, Nevada, on the 3rd day of JULY, 1995.

The name and mailing address of the locator is:

NEWMONT GOLD COMPANY
555 FIFTH STREET
ELKO, NV 89801


The claim is approximately 1500 feet long and 600 feet wide, such that 1490 feet are claimed in a southerly direction and 10 feet in a northerly direction from the point of discovery (monument of location), at which the Notice of Location was posted, together with 300 feet on each side of the monument of location and center line of the Claim. The general course of the lode or vein is from the southerly to the northerly direction.

The number, location and markings on each corner monument is as follows:

Location	Markings	Description
No. 1: Northeast Corner	NEC BVC 12	2" X 2" X 4' wood post
No. 2: Southeast Corner	SEC BVC 12	2" X 2" X 4' wood post
No. 3: Southwest Corner	SWC BVC 12	2" X 2" X 4' wood post
No. 4: Northwest Corner	NWC BVC 12	2" X 2" X 4' wood post

As erected on the ground, each corner monument is marked as described above by a scribed metal tag. The work of location consisted of making a claim map as provided in N.R.S. 517.040 which map is recorded herewith.

SIGNATURE OF LOCATOR:
NEWMONT GOLD COMPANY

BY: 
Bruce J. Christianson, Agent for
NEWMONT GOLD COMPANY

BOOK 287 PAGE 012
OFFICIAL RECORDS
RECORDED AT THE REQUEST OF
Newmont Gold Co.
95 SEP 28 AM 8: 29
EUREKA COUNTY NEVADA
M.N. REBALANTI, RECORDER
FILE NO. _____
FEES \$9.50

159143

BOOK 287 PAGE 012

RECORDING REQUESTED BY AND RETURN TO:
 NEWMONT GOLD COMPANY
 555 FIFTH STREET
 ELKO, NV 89801

CERTIFICATE OF LOCATION
 LODE MINING CLAIM

TO ALL WHOM IT MAY CONCERN:

The Undersigned hereby certifies that he, on behalf of NEWMONT GOLD COMPANY, a Delaware corporation, has caused to be located the BVC 13 Lode Mining Claim in the following quarter section(s):

1/4	Section	Township	Range	Meridian
SE	11	34 North	48 East	MDM
NE	14	34 North	48 East	MDM

in an Unknown Mining District, EUREKA County, Nevada, on the 3rd day of JULY, 1995.

The name and mailing address of the locator is:

NEWMONT GOLD COMPANY
 555 FIFTH STREET
 ELKO, NV 89801

The claim is approximately 1500 feet long and 600 feet wide, such that 10 feet are claimed in a southerly direction and 1490 feet in a northerly direction from the point of discovery (monument of location), at which the Notice of Location was posted, together with 300 feet on each side of the monument of location and center line of the Claim. The general course of the lode or vein is from the southerly to the northerly direction.

The number, location and markings on each corner monument is as follows:

Location	Markings	Description
No. 1: Northeast Corner	NEC BVC 13	2" X 2" X 4' wood post
No. 2: Southeast Corner	SEC BVC 13	2" X 2" X 4' wood post
No. 3: Southwest Corner	SWC BVC 13	2" X 2" X 4' wood post
No. 4: Northwest Corner	NWC BVC 13	2" X 2" X 4' wood post
Witness corner - true corner lies north 200'		

As erected on the ground, each corner monument is marked as described above by a scribed metal tag.

The work of location consisted of making a claim map as provided in N.R.S. 517.040 which map is recorded herewith.

SIGNATURE OF LOCATOR:

NEWMONT GOLD COMPANY

BY:

Bruce J. Christianson, Agent for
 NEWMONT GOLD COMPANY

BOOK 287 PAGE 013
 OFFICIAL RECORDS
 RECORDED AT THE REQUEST OF
 Newmont Gold Co.
 95 SEP 28 AM 8:29
 EUREKA COUNTY NEVADA
 M.N. REBAL/LEATI, RECORDER
 FILE NO. FEES \$9.50

159144

BOOK 287 PAGE 013

RECORDING REQUESTED BY AND RETURN TO:
NEWMONT GOLD COMPANY
555 FIFTH STREET
ELKO, NV 89801

CERTIFICATE OF LOCATION
LODE MINING CLAIM

TO ALL WHOM IT MAY CONCERN:

The Undersigned hereby certifies that he, on behalf of NEWMONT GOLD COMPANY, a Delaware corporation, has caused to be located the BVC 14 Lode Mining Claim in the following quarter section(s):

1/4	Section	Township	Range	Meridian
NE	14	34 North	48 East	MDM

in an Unknown Mining District, EUREKA County, Nevada, on the 3rd day of JULY, 1995.

The name and mailing address of the locator is:

NEWMONT GOLD COMPANY
555 FIFTH STREET
ELKO, NV 89801


The claim is approximately 1500 feet long and 600 feet wide, such that 1490 feet are claimed in a southerly direction and 10 feet in a northerly direction from the point of discovery (monument of location), at which the Notice of Location was posted, together with 300 feet on each side of the monument of location and center line of the Claim. The general course of the lode or vein is from the southerly to the northerly direction.

The number, location and markings on each corner monument is as follows:

Location	Markings	Description
No. 1: Northeast Corner	NBC BVC 14	2" X 2" X 4' wood post
No. 2: Southeast Corner	SEC BVC 14	2" X 2" X 4' wood post
No. 3: Southwest Corner	SWC BVC 14	2" X 2" X 4' wood post
No. 4: Northwest Corner	NWC BVC 14	2" X 2" X 4' wood post

As erected on the ground, each corner monument is marked as described above by a scribed metal tag. The work of location consisted of making a claim map as provided in N.R.S. 517.040 which map is recorded herewith.

SIGNATURE OF LOCATOR:


BY: Bruce J. Christman, Agent for
NEWMONT GOLD COMPANY

NEWMONT GOLD COMPANY

BOOK 287 PAGE 014
OFFICIAL RECORDS
RECORDED AT THE REQUEST OF
Newmont Gold Co.
95 SEP 28 AM 8:29
EUREKA COUNTY NEVADA
M.N. REBAL EATI, RECORDER
FILE NO.
FEES \$9.50
159145

BOOK 287 PAGE 014

159145

RECORDING REQUESTED BY AND RETURN TO:
 NEWMONT GOLD COMPANY
 555 FIFTH STREET
 ELKO, NV 89801

CERTIFICATE OF LOCATION
 LODE MINING CLAIM

TO ALL WHOM IT MAY CONCERN:

The Undersigned hereby certifies that he, on behalf of NEWMONT GOLD COMPANY, a Delaware corporation, has caused to be located the BVC 15 Lode Mining Claim in the following quarter section(s):

1/4	Section	Township	Range	Meridian
SE	11	34 North	48 East	MDM
NE	14	34 North	48 East	MDM

in an Unknown Mining District, EUREKA County, Nevada, on the 3rd day of JULY, 1995.

The name and mailing address of the locator is:

NEWMONT GOLD COMPANY
 555 FIFTH STREET
 ELKO, NV 89801


The claim is approximately 1500 feet long and 600 feet wide, such that 10 feet are claimed in a southerly direction and 1490 feet in a northerly direction from the point of discovery (monument of location), at which the Notice of Location was posted, together with 300 feet on each side of the monument of location and center line of the Claim. The general course of the lode or vein is from the southerly to the northerly direction.

The number, location and markings on each corner monument is as follows:

Location	Markings	Description
No. 1: Northeast Corner	NEC BVC 15	2" X 2" X 4' wood post
No. 2: Southeast Corner	SEC BVC 15	2" X 2" X 4' wood post
No. 3: Southwest Corner	SWC BVC 15	2" X 2" X 4' wood post
No. 4: Northwest Corner	NWC BVC 15	2" X 2" X 4' wood post
Witness corner - true corner lies north 300'		
Witness corner - true corner lies north 200'		

As erected on the ground, each corner monument is marked as described above by a scribed metal tag. The work of location consisted of making a claim map as provided in N.R.S. 517.040 which map is recorded herewith.

SIGNATURE OF LOCATOR:

NEWMONT GOLD COMPANY
 BY: 
 Bruce J. Christman, Agent for
 NEWMONT GOLD COMPANY

BOOK 287 PAGE 015

BOOK 287 PAGE 015
 OFFICIAL RECORDS
 RECORDED AT THE REQUEST OF
 Newmont Gold Co.
 95 SEP 28 AM 8:29
 EUREKA COUNTY NEVADA
 M.N. REBALATI, RECORDER
 FILE NO. 159146
 FEES \$9.50

159146

RECORDING REQUESTED BY AND RETURN TO:
NEWMONT GOLD COMPANY
555 FIFTH STREET
ELKO, NV 89801

CERTIFICATE OF LOCATION
LODE MINING CLAIM

TO ALL WHOM IT MAY CONCERN:

The Undersigned hereby certifies that he, on behalf of NEWMONT GOLD COMPANY, a Delaware corporation, has caused to be located the BVC 16 Lode Mining Claim in the following quarter section(s):

1/4	NE	Section	14	Township	34 North	Range	48 East	Meridian	MDM
-----	----	---------	----	----------	----------	-------	---------	----------	-----

in an Unknown Mining District, EUREKA County, Nevada, on the 3rd day of JULY, 1995.

The name and mailing address of the locator is:

NEWMONT GOLD COMPANY
555 FIFTH STREET
ELKO, NV 89801

The claim is approximately 1500 feet long and 600 feet wide, such that 1490 feet are claimed in a southerly direction and 10 feet in a northerly direction from the point of discovery (monument of location), at which the Notice of Location was posted, together with 300 feet on each side of the monument of location and center line of the Claim. The general course of the lode or vein is from the southerly to the northerly direction.

The number, location and markings on each corner monument is as follows:

Location	Markings	Description
No. 1: Northeast Corner	NEC BVC 16	2" X 2" X 4' wood post
No. 2: Southeast Corner	SEC BVC 16	2" X 2" X 4' wood post
No. 3: Southwest Corner	SWC BVC 16	2" X 2" X 4' wood post
No. 4: Northwest Corner	NWC BVC 16	2" X 2" X 4' wood post

As erected on the ground, each corner monument is marked as described above by a scribed metal tag.

The work of location consisted of making a claim map as provided in N.R.S. 517.040 which map is recorded herewith.

SIGNATURE OF LOCATOR:


NEWMONT GOLD COMPANY

BY: Bruce J. Christianson, Agent for
NEWMONT GOLD COMPANY

BOOK 287 PAGE 016
OFFICIAL RECORDS
RECORDED AT THE REQUEST OF
Newmont Gold Co.
95 SEP 28 AM 8:30

EUREKA COUNTY NEVADA
M.N. REBAL. RECORDER
FILE NO.
FEES \$9.50

159147

BOOK 287 PAGE 016

CERTIFICATE OF LOCATION
 LODGE MINING CLAIM

TO ALL WHOM IT MAY CONCERN:

The Undersigned hereby certifies that he, on behalf of NEWMONT GOLD COMPANY, a Delaware corporation, has caused to be located the BVC 17 Lode Mining Claim in the following quarter section(s):

1/4	Section	Township	Range	Meridian
SE	11	34 North	48 East	MDM
SW	12	34 North	48 East	MDM
NW	13	34 North	48 East	MDM
NE	14	34 North	48 East	MDM

in an Unknown Mining District, EUREKA County, Nevada, on the 3rd day of JULY, 1995.

The name and mailing address of the locator is:
 NEWMONT GOLD COMPANY
 555 FIFTH STREET
 ELKO, NV 89801

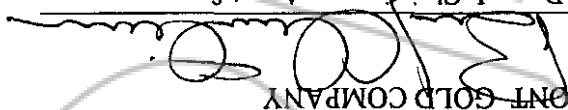
The claim is approximately 1500 feet long and 600 feet wide, such that 10 feet are claimed in a southerly direction and 1490 feet in a northerly direction from the point of discovery (monument of location), at which the Notice of Location was posted, together with 300 feet on each side of the monument of location and center line of the Claim. The general course of the lode or vein is from the southerly to the northerly direction.

The number, location and markings on each corner monument is as follows:

Location	Markings	Description
No. 1: Northeast Corner	NEC BVC 17	2" X 2" X 4' wood post
		Witness corner - true corner lies north 300'
No. 2: Southeast Corner	SEC BVC 17	2" X 2" X 4' wood post
No. 3: Southwest Corner	SWC BVC 17	2" X 2" X 4' wood post
No. 4: Northwest Corner	NWC BVC 17	2" X 2" X 4' wood post
		Witness corner - true corner lies north 300'

As erected on the ground, each corner monument is marked as described above by a scribed metal tag. The work of location consisted of making a claim map as provided in N.R.S. 517.040 which map is recorded herewith.

SIGNATURE OF LOCATOR:
 NEWMONT GOLD COMPANY

BY: 
 Bruce J. Christianson, Agent for
 NEWMONT GOLD COMPANY

159148

BOOK 287 PAGE 017

BOOK 287 PAGE 017
 OFFICIAL RECORDS
 RECORDED AT THE REQUEST OF
 Newmont Gold Co.
 95 SEP 28 AM 8:30
 EUREKA COUNTY NEVADA
 M.M. REBALATI, RECORDER
 FILE NO.
 FEES 9.50

159149

RECORDING REQUESTED BY AND RETURN TO:
NEWMONT GOLD COMPANY
555 FIFTH STREET
ELKO, NV 89801

CERTIFICATE OF LOCATION
LODE MINING CLAIM

TO ALL WHOM IT MAY CONCERN:

The Undersigned hereby certifies that he, on behalf of NEWMONT GOLD COMPANY, a Delaware corporation, has caused to be located the BVC 18 Lode Mining Claim in the following quarter section(s):

1/4	Section	Township	Range	Meridian
NE	14	34 North	48 East	MDM
NW	13	34 North	48 East	MDM

in an Unknown Mining District, EUREKA County, Nevada, on the 3rd day of JULY, 1995.

The name and mailing address of the locator is:

NEWMONT GOLD COMPANY
555 FIFTH STREET
ELKO, NV 89801

The claim is approximately 1500 feet long and 600 feet wide, such that 1490 feet are claimed in a southerly direction and 10 feet in a northerly direction from the point of discovery (monument of location), at which the Notice of Location was posted, together with 300 feet on each side of the monument of location and center line of the Claim. The general course of the lode or vein is from the southerly to the northerly direction.


The number, location and markings on each corner monument is as follows:

Location	Markings	Description
No. 1: Northeast Corner	NEC BVC 18	2" X 2" X 4' wood post
No. 2: Southeast Corner	SEC BVC 18	2" X 2" X 4' wood post
No. 3: Southwest Corner	SWC BVC 18	2" X 2" X 4' wood post
No. 4: Northwest Corner	NWC BVC 18	2" X 2" X 4' wood post

As erected on the ground, each corner monument is marked as described above by a scribed metal tag.

The work of location consisted of making a claim map as provided in N.R.S. 517.040 which map is recorded herewith.

SIGNATURE OF LOCATOR:

NEWMONT GOLD COMPANY
BY: 
Bruce J. Christianson, Agent for
NEWMONT GOLD COMPANY

BOOK 287 PAGE 018
OFFICIAL RECORDS
RECORDED AT THE REQUEST OF
Newmont Gold Co.
95 SEP 28 AM 8:30
EUREKA COUNTY NEVADA
M.M. REBALANTI, RECORDER
FILE NO. 159149
FEES \$9.50

BOOK 287 PAGE 018

CERTIFICATE OF LOCATION
 LODGE MINING CLAIM

TO ALL WHOM IT MAY CONCERN:

The Undersigned hereby certifies that he, on behalf of NEWMONT GOLD COMPANY, a Delaware corporation, has caused to be located the BVC 19 Lode Mining Claim in the following quarter section(s):

1/4	Section	Township	Range	Meridian
NW	14	34 North	48 East	MDM
SW	14	34 North	48 East	MDM
NE	15	34 North	48 East	MDM
SE	15	34 North	48 East	MDM

in an Unknown Mining District, EUREKA County, Nevada, on the 3rd day of JULY, 1995.

The name and mailing address of the locator is:

NEWMONT GOLD COMPANY
 555 FIFTH STREET
 ELKO, NV 89801

The claim is approximately 1500 feet long and 600 feet wide, such that 10 feet are claimed in a southerly direction and 1490 feet in a northerly direction from the point of discovery (monument of location), at which the Notice of Location was posted, together with 300 feet on each side of the monument of location and center line of the Claim. The general course of the lode or vein is from the southerly to the northerly direction.

The number, location and markings on each corner monument is as follows:

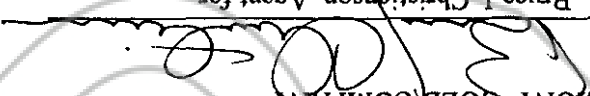
Location	Markings	Description
No. 1: Northeast Corner	NEC BVC 19	2" X 2" X 4' wood post
No. 2: Southeast Corner	SEC BVC 19	2" X 2" X 4' wood post
No. 3: Southwest Corner	SWC BVC 19	2" X 2" X 4' wood post
No. 4: Northwest Corner	NWC BVC 19	2" X 2" X 4' wood post

As erected on the ground, each corner monument is marked as described above by a scribed metal tag.

The work of location consisted of making a claim map as provided in N.R.S. 517.040 which map is recorded herewith.

SIGNATURE OF LOCATOR:

NEWMONT GOLD COMPANY

BY:  Bruce J. Christman, Agent for

NEWMONT GOLD COMPANY

159150

BOOK 287 PAGE 019
 OFFICIAL RECORDS
 RECORDED AT THE REQUEST OF
Newmont Gold Co.
 95 SEP 28 AM 8:30
 EUREKA COUNTY NEVADA
 M.H. REBALAVALI, RECORDER
 FILE NO. FEES \$9.50

BOOK 287 PAGE 019

159150

159150

CERTIFICATE OF LOCATION
LODE MINING CLAIM

TO ALL WHOM IT MAY CONCERN:

The Undersigned hereby certifies that he, on behalf of NEWMONT GOLD COMPANY, a Delaware corporation, has caused to be located the BVC 20 Lode Mining Claim in the following quarter section(s):

1/4	Section	Township	Range	Meridian
SW	14	34 North	48 East	MDM
SE	15	34 North	48 East	MDM
NE	22	34 North	48 East	MDM
NW	23	34 North	48 East	MDM

in an Unknown Mining District, EUREKA County, Nevada, on the 3rd day of JULY, 1995.

The name and mailing address of the locator is:

NEWMONT GOLD COMPANY
555 FIFTH STREET
ELKO, NV 89801

The claim is approximately 1500 feet long and 600 feet wide, such that 1490 feet are claimed in a southerly direction and 10 feet in a northerly direction from the point of discovery (monument of location), at which the Notice of Location was posted, together with 300 feet on each side of the monument of location and center line of the Claim. The general course of the lode or vein is from the southerly to the northerly direction.

The number, location and markings on each corner monument is as follows:

Location	Markings	Description
No. 1: Northeast Corner	NEC BVC 20	2" X 2" X 4' wood post
No. 2: Southeast Corner	SEC BVC 20	2" X 2" X 4' wood post
No. 3: Southwest Corner	SWC BVC 20	2" X 2" X 4' wood post
No. 4: Northwest Corner	NWC BVC 20	2" X 2" X 4' wood post

As erected on the ground, each corner monument is marked as described above by a scribed metal tag.

The work of location consisted of making a claim map as provided in N.R.S. 517.040 which map is recorded herewith.

SIGNATURE OF LOCATOR:

NEWMONT GOLD COMPANY

[Signature]

BY:

Bruce J. Christanson, Agent for
NEWMONT GOLD COMPANY

BOOK 287 PAGE 020
OFFICIAL RECORDS
RECORDED AT THE REQUEST OF
Newmont Gold Co.
95 SEP 28 AM 8:30
EUREKA COUNTY NEVADA
M.N. REBALATI, RECORDER
FILE NO.
FEES \$9.50

159151

BOOK 287 PAGE 020

159151

159152

RECORDING REQUESTED BY AND RETURN TO:
NEWMONT GOLD COMPANY
555 FIFTH STREET
ELKO, NV 89801

CERTIFICATE OF LOCATION
LODE MINING CLAIM

TO ALL WHOM IT MAY CONCERN:

The Undersigned hereby certifies that he, on behalf of NEWMONT GOLD COMPANY, a Delaware corporation, has caused to be located the BVC 21 Lode Mining Claim in the following quarter section(s):

1/4	Section	Township	Range	Meridian
NW	14	34 North	48 East	MDM
SW	14	34 North	48 East	MDM

in an Unknown Mining District, EUREKA County, Nevada, on the 3rd day of JULY, 1995.

The name and mailing address of the locator is:

NEWMONT GOLD COMPANY
555 FIFTH STREET
ELKO, NV 89801

The claim is approximately 1500 feet long and 600 feet wide, such that 10 feet are claimed in a southerly direction and 1490 feet in a northerly direction from the point of discovery (monument of location), at which the Notice of Location was posted, together with 300 feet on each side of the monument of location and center line of the Claim. The general course of the lode or vein is from the southerly to the northerly direction.

The number, location and markings on each corner monument is as follows:

Location	Markings	Description
No. 1: Northeast Corner	NEC BVC 21	2" X 2" X 4' wood post
No. 2: Southeast Corner	SEC BVC 21	2" X 2" X 4' wood post
No. 3: Southwest Corner	SWC BVC 21	2" X 2" X 4' wood post
No. 4: Northwest Corner	NWC BVC 21	2" X 2" X 4' wood post

As erected on the ground, each corner monument is marked as described above by a scribed metal tag.

The work of location consisted of making a claim map as provided in N.R.S. 517.040 which map is recorded herewith.

SIGNATURE OF LOCATOR:



NEWMONT GOLD COMPANY

BY:

Bruce J. Christy, Agent for
NEWMONT GOLD COMPANY

BOOK 287 PAGE 021
OFFICIAL RECORDS
RECORDED AT THE REQUEST OF
Newmont Gold Co.
95 SEP 28 AM 8:30

EUREKA COUNTY NEVADA
M.N. REBAL/ATI, RECORDER
FILE NO. FEES \$9.50

159152

BOOK 287 PAGE 021

RECORDING REQUESTED BY AND RETURN TO:
 NEWMONT GOLD COMPANY
 555 FIFTH STREET
 ELKO, NV 89801

CERTIFICATE OF LOCATION
 LODE MINING CLAIM

TO ALL WHOM IT MAY CONCERN:

The Undersigned hereby certifies that he, on behalf of NEWMONT GOLD COMPANY, a Delaware corporation, has caused to be located the BVC 22 Lode Mining Claim in the following quarter section(s):

1/4	Section	Township	Range	Meridian
SW	14	34 North	48 East	MDM
NW	23	34 North	48 East	MDM

in an Unknown Mining District, EUREKA County, Nevada, on the 3rd day of JULY, 1995.

The name and mailing address of the locator is:

NEWMONT GOLD COMPANY
 555 FIFTH STREET
 ELKO, NV 89801

The claim is approximately 1500 feet long and 600 feet wide, such that 1490 feet are claimed in a southerly direction and 10 feet in a northerly direction from the point of discovery (monument of location), at which the Notice of Location was posted, together with 300 feet on each side of the monument of location and center line of the Claim. The general course of the lode or vein is from the southerly to the northerly direction.

The number, location and markings on each corner monument is as follows:

Location	Markings	Description
No. 1: Northeast Corner	NEC BVC 22	2" X 2" X 4' wood post
No. 2: Southeast Corner	SEC BVC 22	2" X 2" X 4' wood post
No. 3: Southwest Corner	SWC BVC 22	2" X 2" X 4' wood post
No. 4: Northwest Corner	NWC BVC 22	2" X 2" X 4' wood post

As erected on the ground, each corner monument is marked as described above by a scribed metal tag.

The work of location consisted of making a claim map as provided in N.R.S. 517.040 which map is recorded herewith.

SIGNATURE OF LOCATOR:

NEWMONT GOLD COMPANY

BY:

Bruce J. Christianson, Agent for
 NEWMONT GOLD COMPANY

BOOK 287 PAGE 022
 OFFICIAL RECORDS
 RECORDED AT THE REQUEST OF
 Newmont Gold Co.
 95 SEP 28 AM 8:30
 EUREKA COUNTY NEVADA
 M.M. REBALZATI, RECORDER
 FILE NO.
 FEES \$9.50

159153

BOOK 287 PAGE 022

159153

CERTIFICATE OF LOCATION
 LODE MINING CLAIM

TO ALL WHOM IT MAY CONCERN:

The Undersigned hereby certifies that he, on behalf of NEWMONT GOLD COMPANY, a Delaware corporation, has caused to be located the BVC 23 Lode Mining Claim in the following quarter section(s):

1/4	Section	Township	Range	Meridian
SW	14	34 North	48 East	MDM
NW	14	34 North	48 East	MDM

in an Unknown Mining District, EUREKA County, Nevada, on the 3rd day of JULY, 1995.

The name and mailing address of the locator is:

NEWMONT GOLD COMPANY
 555 FIFTH STREET
 ELKO, NV 89801

The claim is approximately 1500 feet long and 600 feet wide, such that 10 feet are claimed in a southerly direction and 1490 feet in a northerly direction from the point of discovery (monument of location), at which the Notice of Location was posted, together with 300 feet on each side of the monument of location and center line of the Claim. The general course of the lode or vein is from the southerly to the northerly direction.


The number, location and markings on each corner monument is as follows:

Location	Markings	Description
No. 1: Northeast Corner	NEC BVC 23	2" X 2" X 4' wood post
No. 2: Southeast Corner	SEC BVC 23	2" X 2" X 4' wood post
No. 3: Southwest Corner	SWC BVC 23	2" X 2" X 4' wood post
No. 4: Northwest Corner	NWC BVC 23	2" X 2" X 4' wood post

As erected on the ground, each corner monument is marked as described above by a scribed metal tag.

The work of location consisted of making a claim map as provided in N.R.S. 517.040 which map is recorded herewith.

SIGNATURE OF LOCATOR:

BY: 
 Bruce J. Christianson, Agent for
 NEWMONT GOLD COMPANY

NEWMONT GOLD COMPANY

159154

BOOK 287 PAGE 023

BOOK 287 PAGE 023
 OFFICIAL RECORDS
 RECORDED AT THE REQUEST OF
 Newmont Gold Co.
 95 SEP 28 AM 8:30
 EUREKA COUNTY HEVADA
 M.N. REBALATI, RECORDER
 FILE NO.
 FEES \$9.50

159154

RECORDING REQUESTED BY AND RETURN TO:
 NEWMONT GOLD COMPANY
 555 FIFTH STREET
 ELKO, NV 89801

CERTIFICATE OF LOCATION
 LODE MINING CLAIM

TO ALL WHOM IT MAY CONCERN:

The Undersigned hereby certifies that he, on behalf of NEWMONT GOLD COMPANY, a Delaware corporation, has caused to be located the BVC 24 Lode Mining Claim in the following quarter section(s):

1/4	Section	Township	Range	Meridian
SW	14	34 North	48 East	MDM
NW	23	34 North	48 East	MDM

in an Unknown Mining District, EUREKA County, Nevada, on the 3rd day of JULY, 1995.

The name and mailing address of the locator is:

NEWMONT GOLD COMPANY
 555 FIFTH STREET
 ELKO, NV 89801

The claim is approximately 1500 feet long and 600 feet wide, such that 1490 feet are claimed in a southerly direction and 10 feet in a northerly direction from the point of discovery (monument of location), at which the Notice of Location was posted, together with 300 feet on each side of the monument of location and center line of the Claim. The general course of the lode or vein is from the southerly to the northerly direction.

The number, location and markings on each corner monument is as follows:

Location	Markings	Description
No. 1: Northeast Corner	NEC BVC 24	2" X 2" X 4' wood post
No. 2: Southeast Corner	SEC BVC 24	2" X 2" X 4' wood post
No. 3: Southwest Corner	SWC BVC 24	2" X 2" X 4' wood post
No. 4: Northwest Corner	NWC BVC 24	2" X 2" X 4' wood post

As erected on the ground, each corner monument is marked as described above by a scribed metal tag.

The work of location consisted of making a claim map as provided in N.R.S. 517.040 which map is recorded herewith.

SIGNATURE OF LOCATOR:

NEWMONT GOLD COMPANY
 Bruce J. Christenson, Agent for
 NEWMONT GOLD COMPANY

BOOK 287 PAGE 024
 OFFICIAL RECORDS
 RECORDED AT THE REQUEST OF
 Newmont Gold Co.
 95 SEP 28 AM 8:30
 EUREKA COUNTY NEVADA
 H.M. REBALZATI, RECORDER
 FILE NO.
 FEES 9.50

159155

BOOK 287 PAGE 024

159155

RECORDING REQUESTED BY AND RETURN TO:
 NEWMONT GOLD COMPANY
 555 FIFTH STREET
 ELKO, NV 89801

CERTIFICATE OF LOCATION
 LODE MINING CLAIM

TO ALL WHOM IT MAY CONCERN:

The Undersigned hereby certifies that he, on behalf of NEWMONT GOLD COMPANY, a Delaware corporation, has caused to be located the BVC 25 Lode Mining Claim in the following quarter section(s):

1/4	Section	Township	Range	Meridian
NW	14	34 North	48 East	MDM
SW	14	34 North	48 East	MDM

in an Unknown Mining District, EUREKA County, Nevada, on the 3rd day of JULY, 1995.

The name and mailing address of the locator is:

NEWMONT GOLD COMPANY
 555 FIFTH STREET
 ELKO, NV 89801

The claim is approximately 1500 feet long and 600 feet wide, such that 10 feet are claimed in a southerly direction and 1490 feet in a northerly direction from the point of discovery (monument of location), at which the Notice of Location was posted, together with 300 feet on each side of the monument of location and center line of the Claim. The general course of the lode or vein is from the southerly to the northerly direction.


The number, location and markings on each corner monument is as follows:

Location	Markings	Description
No. 1: Northeast Corner	NEC BVC 25	2" X 2" X 4' wood post
No. 2: Southeast Corner	SEC BVC 25	2" X 2" X 4' wood post
No. 3: Southwest Corner	SWC BVC 25	2" X 2" X 4' wood post
No. 4: Northwest Corner	NWC BVC 25	2" X 2" X 4' wood post

As erected on the ground, each corner monument is marked as described above by a scribed metal tag.

The work of location consisted of making a claim map as provided in N.R.S. 517.040 which map is recorded herewith.

SIGNATURE OF LOCATOR:
 NEWMONT GOLD COMPANY

BY: 
 Bruce J. Christianson, Agent for
 NEWMONT GOLD COMPANY

BOOK 287 PAGE 025
 OFFICIAL RECORDS
 RECORDED AT THE REQUEST OF
Newmont Gold Co.
 95 SEP 28 AM 8:32

EUREKA COUNTY NEVADA
 M.M. REBALATI, RECORDER
 FILE NO.
 FEES \$9.50

159156

BOOK 287 PAGE 025

159157

RECORDING REQUESTED BY AND RETURN TO:
NEWMONT GOLD COMPANY
555 FIFTH STREET
ELKO, NV 89801

CERTIFICATE OF LOCATION
LODE MINING CLAIM

TO ALL WHOM IT MAY CONCERN:

The Undersigned hereby certifies that he, on behalf of NEWMONT GOLD COMPANY, a Delaware corporation, has caused to be located the BVC 26 Lode Mining Claim in the following quarter section(s):

1/4	Section	Township	Range	Meridian
NW	23	34 North	48 East	MDM
SW	14	34 North	48 East	MDM

in an Unknown Mining District, EUREKA County, Nevada, on the 3rd day of JULY, 1995.

The name and mailing address of the locator is:

NEWMONT GOLD COMPANY
555 FIFTH STREET
ELKO, NV 89801

The claim is approximately 1500 feet long and 600 feet wide, such that 1490 feet are claimed in a southerly direction and 10 feet in a northerly direction from the point of discovery (monument of location), at which the Notice of Location was posted, together with 300 feet on each side of the monument of location and center line of the Claim. The general course of the lode or vein is from the southerly to the northerly direction.

The number, location and markings on each corner monument is as follows:

Location	Markings	Description
No. 1: Northeast Corner	NEC BVC 26	2" X 2" X 4' wood post
No. 2: Southeast Corner	SEC BVC 26	2" X 2" X 4' wood post
No. 3: Southwest Corner	SWC BVC 26	2" X 2" X 4' wood post
No. 4: Northwest Corner	NWC BVC 26	2" X 2" X 4' wood post

As erected on the ground, each corner monument is marked as described above by a scribed metal tag.

The work of location consisted of making a claim map as provided in N.R.S. 517.040 which map is recorded herewith.

SIGNATURE OF LOCATOR:

NEWMONT GOLD COMPANY

BY:

Bruce J. Christanson, Agent for
NEWMONT GOLD COMPANY

BOOK 287 PAGE 026
OFFICIAL RECORDS
RECORDED AT THE REQUEST OF
Newmont Gold Co.
95 SEP 28 AM 8:32

159157
EUREKA COUNTY NEVADA
M.M. REBALATI, RECORDER
FILE NO.
FEES 9.50

BOOK 287 PAGE 026

159158

RECORDING REQUESTED BY AND RETURN TO:
NEWMONT GOLD COMPANY
555 FIFTH STREET
ELKO, NV 89801

CERTIFICATE OF LOCATION
LODE MINING CLAIM

TO ALL WHOM IT MAY CONCERN:

The Undersigned hereby certifies that he, on behalf of NEWMONT GOLD COMPANY, a Delaware corporation, has caused to be located the BVC 27 Lode Mining Claim in the following quarter section(s):

1/4	Section	Township	Range	Meridian
NE	14	34 North	48 East	MDM
NW	14	34 North	48 East	MDM
SW	14	34 North	48 East	MDM
SE	14	34 North	48 East	MDM

in an Unknown Mining District, EUREKA County, Nevada, on the 3rd day of JULY, 1995.

The name and mailing address of the locator is:

NEWMONT GOLD COMPANY
555 FIFTH STREET
ELKO, NV 89801

The claim is approximately 1500 feet long and 600 feet wide, such that 10 feet are claimed in a southerly direction and 1490 feet in a northerly direction from the point of discovery (monument of location), at which the Notice of Location was posted, together with 300 feet on each side of the monument of location and center line of the Claim. The general course of the lode or vein is from the southerly to the northerly direction.

The number, location and markings on each corner monument is as follows:

Location	Markings	Description
No. 1: Northeast Corner	NEC BVC 27	2" X 2" X 4' wood post
No. 2: Southeast Corner	SEC BVC 27	2" X 2" X 4' wood post
No. 3: Southwest Corner	SWC BVC 27	2" X 2" X 4' wood post
No. 4: Northwest Corner	NWC BVC 27	2" X 2" X 4' wood post

As erected on the ground, each corner monument is marked as described above by a scribed metal tag.

The work of location consisted of making a claim map as provided in N.R.S. 517.040 which map is recorded herewith.

SIGNATURE OF LOCATOR:

NEWMONT GOLD COMPANY
Bruce J. Christensen, Agent for

NEWMONT GOLD COMPANY

159158

BOOK 287 PAGE 027

BOOK 287 PAGE 027
OFFICIAL RECORDS
RECORDED AT THE REQUEST OF
Newmont Gold Co.
95 SEP 28 AM 8:32
EUREKA COUNTY NEVADA
M.N. REBALATI, RECORDER
FILE NO.
FEES \$9.50

CERTIFICATE OF LOCATION
 LODGE MINING CLAIM

TO ALL WHOM IT MAY CONCERN:

The Undersigned hereby certifies that he, on behalf of NEWMONT GOLD COMPANY, a Delaware corporation, has caused to be located the BVC 28 Lode Mining Claim in the following quarter section(s):

1/4	Section	Township	Range	Meridian
SW	14	34 North	48 East	MDM
SE	14	34 North	48 East	MDM
NE	23	34 North	48 East	MDM
NW	23	34 North	48 East	MDM

in an Unknown Mining District, EUREKA County, Nevada, on the 3rd day of JULY, 1995.

The name and mailing address of the locator is:

NEWMONT GOLD COMPANY
 555 FIFTH STREET
 ELKO, NV 89801

The claim is approximately 1500 feet long and 600 feet wide, such that 1490 feet are claimed in a southerly direction and 10 feet in a northerly direction from the point of discovery (monument of location), at which the Notice of Location was posted, together with 300 feet on each side of the monument of location and center line of the Claim. The general course of the lode or vein is from the southerly to the northerly direction.

The number, location and markings on each corner monument is as follows:

Location	Markings	Description
No. 1: Northeast Corner	NEC BVC 28	2" X 2" X 4' wood post
No. 2: Southeast Corner	SEC BVC 28	2" X 2" X 4' wood post
No. 3: Southwest Corner	SWC BVC 28	2" X 2" X 4' wood post
No. 4: Northwest Corner	NWC BVC 28	2" X 2" X 4' wood post

As erected on the ground, each corner monument is marked as described above by a scribed metal tag.

The work of location consisted of making a claim map as provided in N.R.S. 517.040 which map is recorded herewith.

SIGNATURE OF LOCATOR:

[Signature]

NEWMONT GOLD COMPANY

BY:

Bruce J. Christensen, Agent for
 NEWMONT GOLD COMPANY

BOOK 287 PAGE 028
 OFFICIAL RECORDS
 RECORDED AT THE REQUEST OF
Newmont Gold Co.
 95 SEP 28 AM 8:32

EUREKA COUNTY NEVADA
 M.N. REBALANTI, RECORDER
 FILE NO.
 FEES \$9.50

159159

BOOK 287 PAGE 028

RECORDING REQUESTED BY AND RETURN TO:
 NEWMONT GOLD COMPANY
 555 FIFTH STREET
 ELKO, NV 89801

159160

CERTIFICATE OF LOCATION
 LODE MINING CLAIM

TO ALL WHOM IT MAY CONCERN:

The Undersigned hereby certifies that he, on behalf of NEWMONT GOLD COMPANY, a Delaware corporation, has caused to be located the BVC 29 Lode Mining Claim in the following quarter section(s):

1/4	Section	Township	Range	Meridian
SE	14	34 North	48 East	MDM
NE	14	34 North	48 East	MDM

in an Unknown Mining District, EUREKA County, Nevada, on the 3rd day of JULY, 1995.

The name and mailing address of the locator is:

NEWMONT GOLD COMPANY
 555 FIFTH STREET
 ELKO, NV 89801

The claim is approximately 1500 feet long and 600 feet wide, such that 10 feet are claimed in a southerly direction and 1490 feet in a northerly direction from the point of discovery (monument of location), at which the Notice of Location was posted, together with 300 feet on each side of the monument of location and center line of the Claim. The general course of the lode or vein is from the southerly to the northerly direction.


The number, location and markings on each corner monument is as follows:

Location	Markings	Description
No. 1: Northeast Corner	NEC BVC 29	2" X 2" X 4' wood post
No. 2: Southeast Corner	SEC BVC 29	2" X 2" X 4' wood post
No. 3: Southwest Corner	SWC BVC 29	2" X 2" X 4' wood post
No. 4: Northwest Corner	NWC BVC 29	2" X 2" X 4' wood post

As erected on the ground, each corner monument is marked as described above by a scribed metal tag.

The work of location consisted of making a claim map as provided in N.R.S. 517.040 which map is recorded herewith.

SIGNATURE OF LOCATOR:

NEWMONT GOLD COMPANY
 BY: 
 Bruce J. Christman, Agent for
 NEWMONT GOLD COMPANY

BOOK 287 PAGE 029

OFFICIAL RECORDS
 RECORDED AT THE REQUEST OF
Newmont Gold Co.

95 SEP 28 AM 8:32

EUREKA COUNTY NEVADA
 M.N. REBAL. REORDER
 FILE NO. FEES \$9.50

159160

BOOK 287 PAGE 029

159161

RECORDING REQUESTED BY AND RETURN TO:
NEWMONT GOLD COMPANY
555 FIFTH STREET
ELKO, NV 89801

CERTIFICATE OF LOCATION
LODE MINING CLAIM

TO ALL WHOM IT MAY CONCERN:

The Undersigned hereby certifies that he, on behalf of NEWMONT GOLD COMPANY, a Delaware corporation, has caused to be located the BVC 30 Lode Mining Claim in the following quarter section(s):

1/4	Section	Township	Range	Meridian
SE	14	34 North	48 East	MDM
NE	23	34 North	48 East	MDM

in an Unknown Mining District, EUREKA County, Nevada, on the 3rd day of JULY, 1995.

The name and mailing address of the locator is:

NEWMONT GOLD COMPANY
555 FIFTH STREET
ELKO, NV 89801

The claim is approximately 1500 feet long and 600 feet wide, such that 1490 feet are claimed in a southerly direction and 10 feet in a northerly direction from the point of discovery (monument of location), at which the Notice of Location was posted, together with 300 feet on each side of the monument of location and center line of the Claim. The general course of the lode or vein is from the southerly to the northerly direction.


The number, location and markings on each corner monument is as follows:

Location	Markings	Description
No. 1: Northeast Corner	NEC BVC 30	2" X 2" X 4' wood post
No. 2: Southeast Corner	SEC BVC 30	2" X 2" X 4' wood post
No. 3: Southwest Corner	SWC BVC 30	2" X 2" X 4' wood post
No. 4: Northwest Corner	NWC BVC 30	2" X 2" X 4' wood post

As erected on the ground, each corner monument is marked as described above by a scribed metal tag.

The work of location consisted of making a claim map as provided in N.R.S. 517.040 which map is recorded herewith.

SIGNATURE OF LOCATOR:

BY: 
Bruce J. Christensen, Agent for
NEWMONT GOLD COMPANY

NEWMONT GOLD COMPANY

159161

BOOK 287 PAGE 030

BOOK 287 PAGE 030
OFFICIAL RECORDS
RECORDED AT THE REQUEST OF
Newmont Gold Co.
95 SEP 28 AM 8:32
EUREKA COUNTY NEVADA
M.N. REBAL/ATI, RECORDER
FILE NO. FEES \$9.50

RECORDING REQUESTED BY AND RETURN TO:
 NEWMONT GOLD COMPANY
 555 FIFTH STREET
 ELKO, NV 89801

CERTIFICATE OF LOCATION
 LODE MINING CLAIM

TO ALL WHOM IT MAY CONCERN:

The Undersigned hereby certifies that he, on behalf of NEWMONT GOLD COMPANY, a Delaware corporation, has caused to be located the BVC 31 Lode Mining Claim in the following quarter section(s):

1/4	Section	Township	Range	Meridian
NE	14	34 North	48 East	MDM
SE	14	34 North	48 East	MDM

in an Unknown Mining District, EUREKA County, Nevada, on the 3rd day of JULY, 1995.

The name and mailing address of the locator is:

NEWMONT GOLD COMPANY
 555 FIFTH STREET
 ELKO, NV 89801

The claim is approximately 1500 feet long and 600 feet wide, such that 10 feet are claimed in a southerly direction and 1490 feet in a northerly direction from the point of discovery (monument of location), at which the Notice of Location was posted, together with 300 feet on each side of the monument of location and center line of the Claim. The general course of the lode or vein is from the southerly to the northerly direction.

The number, location and markings on each corner monument is as follows:

Location	Markings	Description
No. 1: Northeast Corner	NEC BVC 31	2" X 2" X 4' wood post
No. 2: Southeast Corner	SEC BVC 31	2" X 2" X 4' wood post
No. 3: Southwest Corner	SWC BVC 31	2" X 2" X 4' wood post
No. 4: Northwest Corner	NWC BVC 31	2" X 2" X 4' wood post

As erected on the ground, each corner monument is marked as described above by a scribed metal tag.

The work of location consisted of making a claim map as provided in N.R.S. 517.040 which map is recorded herewith.

SIGNATURE OF LOCATOR:

NEWMONT GOLD COMPANY
 Bruce J. Christy, Agent for
 NEWMONT GOLD COMPANY

BOOK 287 PAGE 031

159162

BOOK 287 PAGE 031
 OFFICIAL RECORDS
 RECORDED AT THE REQUEST OF
 Newmont Gold Co.
 95 SEP 28 AM 8:32
 EUREKA COUNTY NEVADA
 M.M. REBALANTI, RECORDER
 FILE NO.
 FEES \$9.50

159162

RECORDING REQUESTED BY AND RETURN TO:
 NEWMONT GOLD COMPANY
 555 FIFTH STREET
 ELKO, NV 89801

CERTIFICATE OF LOCATION
 LODE MINING CLAIM

TO ALL WHOM IT MAY CONCERN:

The Undersigned hereby certifies that he, on behalf of NEWMONT GOLD COMPANY, a Delaware corporation, has caused to be located the BVC 32 Lode Mining Claim in the following quarter section(s):

1/4	Section	Township	Range	Meridian
SE	14	34 North	48 East	MDM
NE	23	34 North	48 East	MDM

in an Unknown Mining District, EUREKA County, Nevada, on the 3rd day of JULY, 1995.

The name and mailing address of the locator is:

NEWMONT GOLD COMPANY
 555 FIFTH STREET
 ELKO, NV 89801

The claim is approximately 1500 feet long and 600 feet wide, such that 1490 feet are claimed in a southerly direction and 10 feet in a northerly direction from the point of discovery (monument of location), at which the Notice of Location was posted, together with 300 feet on each side of the monument of location and center line of the Claim. The general course of the lode or vein is from the southerly to the northerly direction.

The number, location and markings on each corner monument is as follows:

Location	Markings	Description
No. 1: Northeast Corner	NEC BVC 32	2" X 2" X 4' wood post
No. 2: Southeast Corner	SEC BVC 32	2" X 2" X 4' wood post
No. 3: Southwest Corner	SWC BVC 32	2" X 2" X 4' wood post
No. 4: Northwest Corner	NWC BVC 32	2" X 2" X 4' wood post

As erected on the ground, each corner monument is marked as described above by a scribed metal tag.

The work of location consisted of making a claim map as provided in N.R.S. 517.040 which map is recorded herewith.

SIGNATURE OF LOCATOR:

NEWMONT GOLD COMPANY
 Bruce J. Christianson, Agent for
 NEWMONT GOLD COMPANY

BY:

BOOK 287 PAGE 032

159163

BOOK 287 PAGE 032
 OFFICIAL RECORDS
 RECORDED AT THE REQUEST OF
 Newmont Gold Co.
 95 SEP 28 AM 8:32
 EUREKA COUNTY NEVADA
 M.H. REBALZATI, RECORDER
 FILE NO.
 FEES \$9.50

159163

CERTIFICATE OF LOCATION
 LODE MINING CLAIM

TO ALL WHOM IT MAY CONCERN:

The Undersigned hereby certifies that he, on behalf of NEWMONT GOLD COMPANY, a Delaware corporation, has caused to be located the BVC 33 Lode Mining Claim in the following quarter section(s):

1/4	Section	Township	Range	Meridian
SE	14	34 North	48 East	MDM
NE	14	34 North	48 East	MDM

in an Unknown Mining District, EUREKA County, Nevada, on the 3rd day of JULY, 1995.

The name and mailing address of the locator is:

NEWMONT GOLD COMPANY
 555 FIFTH STREET
 ELKO, NV 89801

The claim is approximately 1500 feet long and 600 feet wide, such that 10 feet are claimed in a southerly direction and 1490 feet in a northerly direction from the point of discovery (monument of location), at which the Notice of Location was posted, together with 300 feet on each side of the monument of location and center line of the Claim. The general course of the lode or vein is from the southerly to the northerly direction.

The number, location and markings on each corner monument is as follows:

Location	Markings	Description
No. 1: Northeast Corner	NEC BVC 33	2" X 2" X 4' wood post
No. 2: Southeast Corner	SEC BVC 33	2" X 2" X 4' wood post
No. 3: Southwest Corner	SWC BVC 33	2" X 2" X 4' wood post
No. 4: Northwest Corner	NWC BVC 33	2" X 2" X 4' wood post

As erected on the ground, each corner monument is marked as described above by a scribed metal tag.

The work of location consisted of making a claim map as provided in N.R.S. 517.040 which map is recorded herewith.

SIGNATURE OF LOCATOR:

NEWMONT GOLD COMPANY
 Bruce J. Christianson, Agent for
 NEWMONT GOLD COMPANY

BY:

BOOK 287 PAGE 033
 OFFICIAL RECORDS
 RECORDED AT THE REQUEST OF
 Newmont Gold Co.
 95 SEP 28 AM 8:32
 EUREKA COUNTY NEVADA
 M.N. REBALAATI, RECORDER
 FILE NO. FEES 9.50

BOOK 287 PAGE 033

159164

159164

RECORDING REQUESTED BY AND RETURN TO:
NEWMONT GOLD COMPANY
555 FIFTH STREET
ELKO, NV 89801

CERTIFICATE OF LOCATION
LODE MINING CLAIM

TO ALL WHOM IT MAY CONCERN:

The Undersigned hereby certifies that he, on behalf of NEWMONT GOLD COMPANY, a Delaware corporation, has caused to be located the BVC 34 Lode Mining Claim in the following quarter section(s):

1/4	Section	Township	Range	Meridian
SE	14	34 North	48 East	MDM
NE	23	34 North	48 East	MDM

in an Unknown Mining District, EUREKA County, Nevada, on the 3rd day of JULY, 1995.

The name and mailing address of the locator is:

NEWMONT GOLD COMPANY
555 FIFTH STREET
ELKO, NV 89801

The claim is approximately 1500 feet long and 600 feet wide, such that 1490 feet are claimed in a southerly direction and 10 feet in a northerly direction from the point of discovery (monument of location), at which the Notice of Location was posted, together with 300 feet on each side of the monument of location and center line of the Claim. The general course of the lode or vein is from the southerly to the northerly direction.

The number, location and markings on each corner monument is as follows:

Location	Markings	Description
No. 1: Northeast Corner	NEC BVC 34	2" X 2" X 4' wood post
No. 2: Southeast Corner	SEC BVC 34	2" X 2" X 4' wood post
No. 3: Southwest Corner	SWC BVC 34	2" X 2" X 4' wood post
No. 4: Northwest Corner	NWC BVC 34	2" X 2" X 4' wood post

As erected on the ground, each corner monument is marked as described above by a scribed metal tag.

The work of location consisted of making a claim map as provided in N.R.S. 517.040 which map is recorded herewith.

SIGNATURE OF LOCATOR:

NEWMONT GOLD COMPANY



BY: Bruce J. Christianson, Agent for

NEWMONT GOLD COMPANY

BOOK 287 PAGE 034

OFFICIAL RECORDS
RECORDED AT THE REQUEST OF

Neumont Gold Co

95 SEP 28 AM 8:32

EUREKA COUNTY NEVADA
M.M. REBALATI, RECORDER

FEES \$9.50

159165

BOOK 287 PAGE 034

159165

RECORDING REQUESTED BY AND RETURN TO:
 NEWMONT GOLD COMPANY
 555 FIFTH STREET
 ELKO, NV 89801

159166
 CERTIFICATE OF LOCATION
 LODE MINING CLAIM

TO ALL WHOM IT MAY CONCERN:

The Undersigned hereby certifies that he, on behalf of NEWMONT GOLD COMPANY, a Delaware corporation, has caused to be located the BVC 35 Lode Mining Claim in the following quarter section(s):

1/4	Section	Township	Range	Meridian
NW	13	34 North	48 East	MDM
SW	13	34 North	48 East	MDM
NE	14	34 North	48 East	MDM
SE	14	34 North	48 East	MDM

in an Unknown Mining District, EUREKA County, Nevada, on the 3rd day of JULY, 1995.

The name and mailing address of the locator is:

NEWMONT GOLD COMPANY
 555 FIFTH STREET
 ELKO, NV 89801

The claim is approximately 1500 feet long and 600 feet wide, such that 10 feet are claimed in a southerly direction and 1490 feet in a northerly direction from the point of discovery (monument of location), at which the Notice of Location was posted, together with 300 feet on each side of the monument of location and center line of the Claim. The general course of the lode or vein is from the southerly to the northerly direction.

The number, location and markings on each corner monument is as follows:

Location	Markings	Description
No. 1: Northeast Corner	NEC BVC 35	2" X 2" X 4' wood post
No. 2: Southeast Corner	SEC BVC 35	2" X 2" X 4' wood post
No. 3: Southwest Corner	SWC BVC 35	2" X 2" X 4' wood post
No. 4: Northwest Corner	NWC BVC 35	2" X 2" X 4' wood post

As erected on the ground, each corner monument is marked as described above by a scribed metal tag.

The work of location consisted of making a claim map as provided in N.R.S. 517.040 which map is recorded herewith.

SIGNATURE OF LOCATOR:

NEWMONT GOLD COMPANY
 BY: *[Signature]*
 Bruce J. Christanson, Agent for
 NEWMONT GOLD COMPANY

159166

BOOK 287 PAGE 035

BOOK 287 PAGE 035
 OFFICIAL RECORDS
 RECORDED AT THE REQUEST OF
Newmont Gold Co.
 95 SEP 28 AM 8:32
 EUREKA COUNTY NEVADA
 M.N. REBAL/ATI, RECORDER
 FILE NO. FEES \$9.50

RECORDING REQUESTED BY AND RETURN TO:

NEWMONT GOLD COMPANY

555 FIFTH STREET

ELKO, NV 89801

CERTIFICATE OF LOCATION
LODE MINING CLAIM

TO ALL WHOM IT MAY CONCERN:

The Undersigned hereby certifies that he, on behalf of NEWMONT GOLD COMPANY, a Delaware corporation, has caused to be located the BVC 36 Lode Mining Claim in the following quarter section(s):

1/4	Section	Township	Range	Meridian
SW	13	34 North	48 East	MDM
SE	14	34 North	48 East	MDM
NE	23	34 North	48 East	MDM
NW	24	34 North	48 East	MDM

in an Unknown Mining District, EUREKA County, Nevada, on the 3rd day of JULY, 1995.

The name and mailing address of the locator is:

NEWMONT GOLD COMPANY
555 FIFTH STREET
ELKO, NV 89801

The claim is approximately 1500 feet long and 600 feet wide, such that 1490 feet are claimed in a southerly direction and 10 feet in a northerly direction from the point of discovery (monument of location), at which the Notice of Location was posted, together with 300 feet on each side of the monument of location and center line of the Claim. The general course of the lode or vein is from the southerly to the northerly direction.

The number, location and markings on each corner monument is as follows:

Location	Markings	Description
No. 1: Northeast Corner	NEC BVC 36	2" X 2" X 4' wood post
No. 2: Southeast Corner	SEC BVC 36	2" X 2" X 4' wood post
No. 3: Southwest Corner	SWC BVC 36	2" X 2" X 4' wood post
No. 4: Northwest Corner	NWC BVC 36	2" X 2" X 4' wood post

As erected on the ground, each corner monument is marked as described above by a scribed metal tag.

The work of location consisted of making a claim map as provided in N.R.S. 517.040 which map is recorded herewith.

SIGNATURE OF LOCATOR:

NEWMONT GOLD COMPANY

[Signature]

BY:

Bruce J. Christanson, Agent for
NEWMONT GOLD COMPANY

BOOK 287 PAGE 036

OFFICIAL RECORDS

RECORDED AT THE REQUEST OF

Newmont Gold Co.

95 SEP 28 AM 8:33

EUREKA COUNTY NEVADA
M.H. REBALATI, RECORDER
FILE NO. FEES 9.50

159167

BOOK 287 PAGE 036

CERTIFICATE OF LOCATION
 LODE MINING CLAIM

TO ALL WHOM IT MAY CONCERN:

The Undersigned hereby certifies that he, on behalf of NEWMONT GOLD COMPANY, a Delaware corporation, has caused to be located the BVC 37 Lode Mining Claim in the following quarter section(s):

1/4	Section	Township	Range	Meridian
SW	15	34 North	48 East	MDM
SE	16	34 North	48 East	MDM
NE	21	34 North	48 East	MDM
NW	22	34 North	48 East	MDM

in an Unknown Mining District, EUREKA County, Nevada, on the 4th day of JULY, 1995.

The name and mailing address of the locator is:

NEWMONT GOLD COMPANY
 555 FIFTH STREET
 ELKO, NV 89801

The claim is approximately 1500 feet long and 600 feet wide, such that 10 feet are claimed in a southerly direction and 1490 feet in a northerly direction from the point of discovery (monument of location), at which the Notice of Location was posted, together with 300 feet on each side of the monument of location and center line of the Claim. The general course of the lode or vein is from the southerly to the northerly direction.

The number, location and markings on each corner monument is as follows:

Location	Markings	Description
No. 1: Northeast Corner	NEC BVC 37	2" X 2" X 4' wood post
No. 2: Southeast Corner	SEC BVC 37	2" X 2" X 4' wood post
No. 3: Southwest Corner	SWC BVC 37	2" X 2" X 4' wood post
No. 4: Northwest Corner	NWC BVC 37	2" X 2" X 4' wood post

As erected on the ground, each corner monument is marked as described above by a scribed metal tag.

The work of location consisted of making a claim map as provided in N.R.S. 517.040 which map is recorded herewith.

SIGNATURE OF LOCATOR:

NEWMONT GOLD COMPANY
 Bruce J. Christianson, Agent for

NEWMONT GOLD COMPANY

BOOK 287 PAGE 037
 OFFICIAL RECORDS
 RECORDED AT THE REQUEST OF
 Newmont Gold Co.
 95 SEP 28 AM 8:33
 EUREKA COUNTY NEVADA
 M.N. REBAL/EAII, RECORDER
 FILE NO. FEES \$9.50

159168

BOOK 287 PAGE 037

CERTIFICATE OF LOCATION
 LODE MINING CLAIM

TO ALL WHOM IT MAY CONCERN:

The Undersigned hereby certifies that he, on behalf of NEWMONT GOLD COMPANY, a Delaware corporation, has caused to be located the BVC 38 Lode Mining Claim in the following quarter section(s):

1/4	Section	Township	Range	Meridian
NE	21	34 North	48 East	MDM
SE	21	34 North	48 East	MDM
NW	22	34 North	48 East	MDM
SW	22	34 North	48 East	MDM

in an Unknown Mining District, EUREKA County, Nevada, on the 4th day of JULY, 1995.

The name and mailing address of the locator is:

NEWMONT GOLD COMPANY
 555 FIFTH STREET
 ELKO, NV 89801

The claim is approximately 1500 feet long and 600 feet wide, such that 1490 feet are claimed in a southerly direction and 10 feet in a northerly direction from the point of discovery (monument of location), at which the Notice of Location was posted, together with 300 feet on each side of the monument of location and center line of the Claim. The general course of the lode or vein is from the southerly to the northerly direction.

The number, location and markings on each corner monument is as follows:

Location	Markings	Description
No. 1: Northeast Corner	NEC BVC 38	2" X 2" X 4' wood post
No. 2: Southeast Corner	SEC BVC 38	2" X 2" X 4' wood post
No. 3: Southwest Corner	SWC BVC 38	2" X 2" X 4' wood post
No. 4: Northwest Corner	NWC BVC 38	2" X 2" X 4' wood post

As erected on the ground, each corner monument is marked as described above by a scribed metal tag.

The work of location consisted of making a claim map as provided in N.R.S. 517.040 which map is recorded herewith.

SIGNATURE OF LOCATOR:
 NEWMONT GOLD COMPANY

BY: 
 Bruce J. Christensen, Agent for
 NEWMONT GOLD COMPANY

NEWMONT GOLD COMPANY

BOOK 287 PAGE 038
 OFFICIAL RECORDS
 RECORDED AT THE REQUEST OF
 Newmont Gold Co.
 95 SEP 28 AM 8:33

EUREKA COUNTY NEVADA
 M.H. REBALATI, RECORDER
 FILE NO. FEES \$9.50

159169

BOOK 287 PAGE 038

RECORDING REQUESTED BY AND RETURN TO:
 NEWMONT GOLD COMPANY
 555 FIFTH STREET
 ELKO, NV 89801

CERTIFICATE OF LOCATION
 LODE MINING CLAIM

TO ALL WHOM IT MAY CONCERN:

The Undersigned hereby certifies that he, on behalf of NEWMONT GOLD COMPANY, a Delaware corporation, has caused to be located the BVC 39 Lode Mining Claim in the following quarter section(s):

1/4	Section	Township	Range	Meridian
NW	22	34 North	48 East	MDM
SW	15	34 North	48 East	MDM

in an Unknown Mining District, EUREKA County, Nevada, on the 4th day of JULY, 1995.

The name and mailing address of the locator is:

NEWMONT GOLD COMPANY
 555 FIFTH STREET
 ELKO, NV 89801

The claim is approximately 1500 feet long and 600 feet wide, such that 10 feet are claimed in a southerly direction and 1490 feet in a northerly direction from the point of discovery (monument of location), at which the Notice of Location was posted, together with 300 feet on each side of the monument of location and center line of the Claim. The general course of the lode or vein is from the southerly to the northerly direction.

The number, location and markings on each corner monument is as follows:

Location	Markings	Description
No. 1: Northeast Corner	NEC BVC 39	2" X 2" X 4' wood post
No. 2: Southeast Corner	SEC BVC 39	2" X 2" X 4' wood post
No. 3: Southwest Corner	SWC BVC 39	2" X 2" X 4' wood post
No. 4: Northwest Corner	NWC BVC 39	2" X 2" X 4' wood post

As erected on the ground, each corner monument is marked as described above by a scribed metal tag. The work of location consisted of making a claim map as provided in N.R.S. 517.040 which map is recorded herewith.

SIGNATURE OF LOCATOR:

NEWMONT GOLD COMPANY
 Bruce J. Christenson, Agent for
 NEWMONT GOLD COMPANY

BOOK 287 PAGE 039
 OFFICIAL RECORDS
 RECORDED AT THE REQUEST OF
 Newmont Gold Co.
 95 SEP 28 AM 8:33
 EUREKA COUNTY NEVADA
 M.M. REBALATI, RECORDER
 FILE NO. FEES \$9.50

159170

BOOK 287 PAGE 039

159170

RECORDING REQUESTED BY AND RETURN TO:
 NEWMONT GOLD COMPANY
 555 FIFTH STREET
 ELKO, NV 89801

CERTIFICATE OF LOCATION
 LODE MINING CLAIM

TO ALL WHOM IT MAY CONCERN:

The Undersigned hereby certifies that he, on behalf of NEWMONT GOLD COMPANY, a Delaware corporation, has caused to be located the BVC 40 Lode Mining Claim in the following quarter section(s):

1/4	Section	Township	Range	Meridian
NW	22	34 North	48 East	MDM
SW	22	34 North	48 East	MDM

in an Unknown Mining District, EUREKA County, Nevada, on the 4th day of JULY, 1995.

The name and mailing address of the locator is:

NEWMONT GOLD COMPANY
 555 FIFTH STREET
 ELKO, NV 89801

The claim is approximately 1500 feet long and 600 feet wide, such that 1490 feet are claimed in a southerly direction and 10 feet in a northerly direction from the point of discovery (monument of location), at which the Notice of Location was posted, together with 300 feet on each side of the monument of location and center line of the Claim. The general course of the lode or vein is from the southerly to the northerly direction.


The number, location and markings on each corner monument is as follows:

Location	Markings	Description
No. 1: Northeast Corner	NEC BVC 40	2" X 2" X 4' wood post
No. 2: Southeast Corner	SEC BVC 40	2" X 2" X 4' wood post
No. 3: Southwest Corner	SWC BVC 40	2" X 2" X 4' wood post
No. 4: Northwest Corner	NWC BVC 40	2" X 2" X 4' wood post

As erected on the ground, each corner monument is marked as described above by a scribed metal tag.

The work of location consisted of making a claim map as provided in N.R.S. 517.040 which map is recorded herewith.

SIGNATURE OF LOCATOR:

NEWMONT GOLD COMPANY
 BY: 

Bruce J. Christianson, Agent for
 NEWMONT GOLD COMPANY

BOOK 287 PAGE 040
 OFFICIAL RECORDS
 RECORDED AT THE REQUEST OF
Newmont Gold Co.
 95 SEP 28 AM 8:33

EUREKA COUNTY NEVADA
 M.N. REBALANTI, RECORDER
 FILE NO. _____
 FEES \$9.50

159171

BOOK 287 PAGE 040

RECORDING REQUESTED BY AND RETURN TO:
 NEWMONT GOLD COMPANY
 555 FIFTH STREET
 ELKO, NV 89801

CERTIFICATE OF LOCATION
 LODE MINING CLAIM

TO ALL WHOM IT MAY CONCERN:

The Undersigned hereby certifies that he, on behalf of NEWMONT GOLD COMPANY, a Delaware corporation, has caused to be located the BVC 41 Lode Mining Claim in the following quarter section(s):

1/4	Section	Township	Range	Meridian
NW	22	34 North	48 East	MDM
SW	15	34 North	48 East	MDM
				MDM

in an Unknown Mining District, EUREKA County, Nevada, on the 4th day of JULY, 1995.

The name and mailing address of the locator is:
 NEWMONT GOLD COMPANY
 555 FIFTH STREET
 ELKO, NV 89801

The claim is approximately 1500 feet long and 600 feet wide, such that 10 feet are claimed in a southerly direction and 1490 feet in a northerly direction from the point of discovery (monument of location), at which the Notice of Location was posted, together with 300 feet on each side of the monument of location and center line of the Claim. The general course of the lode or vein is from the southerly to the northerly direction.

The number, location and markings on each corner monument is as follows:

Location	Markings	Description
No. 1: Northeast Corner	NEC BVC 41	2" X 2" X 4' wood post
No. 2: Southeast Corner	SEC BVC 41	2" X 2" X 4' wood post
No. 3: Southwest Corner	SWC BVC 41	2" X 2" X 4' wood post
No. 4: Northwest Corner	NWC BVC 41	2" X 2" X 4' wood post

As erected on the ground, each corner monument is marked as described above by a scribed metal tag.

The work of location consisted of making a claim map as provided in N.R.S. 517.040 which map is recorded herewith.

SIGNATURE OF LOCATOR:
 NEWMONT GOLD COMPANY
 Bruce J. Christianson, Agent for
 NEWMONT GOLD COMPANY

BOOK 287 PAGE 041
 OFFICIAL RECORDS
 RECORDED AT THE REQUEST OF
 Newmont Gold Co.
 95 SEP 28 AM 8:33
 EUREKA COUNTY NEVADA
 M.N. REBALATI, RECORDER
 FILE NO.
 FEES \$9.50

159172

100K 287 PAGE 041

159172

159173

RECORDING REQUESTED BY AND RETURN TO:
NEWMONT GOLD COMPANY
555 FIFTH STREET
ELKO, NV 89801

CERTIFICATE OF LOCATION
LODE MINING CLAIM

TO ALL WHOM IT MAY CONCERN:

The Undersigned hereby certifies that he, on behalf of NEWMONT GOLD COMPANY, a Delaware corporation, has caused to be located the BVC 42 Lode Mining Claim in the following quarter section(s):

1/4	Section	Township	Range	Meridian
SW	22	34 North	48 East	MDM
NW	22	34 North	48 East	MDM

in an Unknown Mining District, EUREKA County, Nevada, on the 4th day of JULY, 1995.

The name and mailing address of the locator is:

NEWMONT GOLD COMPANY
555 FIFTH STREET
ELKO, NV 89801

The claim is approximately 1500 feet long and 600 feet wide, such that 1490 feet are claimed in a southerly direction and 10 feet in a northerly direction from the point of discovery (monument of location), at which the Notice of Location was posted, together with 300 feet on each side of the monument of location and center line of the Claim. The general course of the lode or vein is from the southerly to the northerly direction.

The number, location and markings on each corner monument is as follows:

Location	Markings	Description
No. 1: Northeast Corner	NEC BVC 42	2" X 2" X 4' wood post
No. 2: Southeast Corner	SEC BVC 42	2" X 2" X 4' wood post
No. 3: Southwest Corner	SWC BVC 42	2" X 2" X 4' wood post
No. 4: Northwest Corner	NWC BVC 42	2" X 2" X 4' wood post

As erected on the ground, each corner monument is marked as described above by a scribed metal tag.

The work of location consisted of making a claim map as provided in N.R.S. 517.040 which map is recorded herewith.

SIGNATURE OF LOCATOR:

NEWMONT GOLD COMPANY
Bruce J. Christianson, Agent for
NEWMONT GOLD COMPANY

BOOK 287 PAGE 042

159173

BOOK 287 PAGE 042
OFFICIAL RECORDS
RECORDED AT THE REQUEST OF
Newmont Gold Co.
95 SEP 28 AM 8:33
EUREKA COUNTY NEVADA
M.N. REBAL EATL. RECORDER
FILE NO.
FEES \$9.50

159174

RECORDING REQUESTED BY AND RETURN TO:

NEWMONT GOLD COMPANY

555 FIFTH STREET

ELKO, NV 89801

CERTIFICATE OF LOCATION
LODE MINING CLAIM

TO ALL WHOM IT MAY CONCERN:

The Undersigned hereby certifies that he, on behalf of NEWMONT GOLD COMPANY, a Delaware corporation, has caused to be located the BVC 43 Lode Mining Claim in the following quarter section(s):

1/4	Section	Township	Range	Meridian
SW	15	34 North	48 East	MDM
NW	22	34 North	48 East	MDM

in an Unknown Mining District, EUREKA County, Nevada, on the 4th day of JULY, 1995.

The name and mailing address of the locator is:

NEWMONT GOLD COMPANY
555 FIFTH STREET
ELKO, NV 89801

The claim is approximately 1500 feet long and 600 feet wide, such that 10 feet are claimed in a southerly direction and 1490 feet in a northerly direction from the point of discovery (monument of location), at which the Notice of Location was posted, together with 300 feet on each side of the monument of location and center line of the Claim. The general course of the lode or vein is from the southerly to the northerly direction.

The number, location and markings on each corner monument is as follows:

Location	Markings	Description
No. 1: Northeast Corner	NEC BVC 43	2" X 2" X 4' wood post
No. 2: Southeast Corner	SEC BVC 43	2" X 2" X 4' wood post
No. 3: Southwest Corner	SWC BVC 43	2" X 2" X 4' wood post
No. 4: Northwest Corner	NWC BVC 43	2" X 2" X 4' wood post

As erected on the ground, each corner monument is marked as described above by a scribed metal tag. The work of location consisted of making a claim map as provided in N.R.S. 517.040 which map is recorded herewith.

SIGNATURE OF LOCATOR:

NEWMONT GOLD COMPANY

BY:

Bruce J. Christianson, Agent for
NEWMONT GOLD COMPANY

BOOK 287 PAGE 043
OFFICIAL RECORDS
RECORDED AT THE REQUEST OF
Newmont Gold Co.
95 SEP 28 AM 8:33
EUREKA COUNTY NEVADA
M.N. REBALCATE, RECORDER
FILE NO. FEES \$9.50

159174

100K287 PAGE 043

RECORDING REQUESTED BY AND RETURN TO:
 NEWMONT GOLD COMPANY
 555 FIFTH STREET
 ELKO, NV 89801

CERTIFICATE OF LOCATION
 LODE MINING CLAIM

TO ALL WHOM IT MAY CONCERN:

The Undersigned hereby certifies that he, on behalf of NEWMONT GOLD COMPANY, a Delaware corporation, has caused to be located the BVC 44 Lode Mining Claim in the following quarter section(s):

1/4	Section	Township	Range	Meridian
NW	22	34 North	48 East	MDM
SW	22	34 North	48 East	MDM

in an Unknown Mining District, EUREKA County, Nevada, on the 4th day of JULY, 1995.

The name and mailing address of the locator is:

NEWMONT GOLD COMPANY
 555 FIFTH STREET
 ELKO, NV 89801

The claim is approximately 1500 feet long and 600 feet wide, such that 1490 feet are claimed in a southerly direction and 10 feet in a northerly direction from the point of discovery (monument of location), at which the Notice of Location was posted, together with 300 feet on each side of the monument of location and center line of the Claim. The general course of the lode or vein is from the southerly to the northerly direction.


The number, location and markings on each corner monument is as follows:

Location	Markings	Description
No. 1: Northeast Corner	NEC BVC 44	2" X 2" X 4' wood post
No. 2: Southeast Corner	SEC BVC 44	2" X 2" X 4' wood post
No. 3: Southwest Corner	SWC BVC 44	2" X 2" X 4' wood post
No. 4: Northwest Corner	NWC BVC 44	2" X 2" X 4' wood post

As erected on the ground, each corner monument is marked as described above by a scribed metal tag.

The work of location consisted of making a claim map as provided in N.R.S. 517.040 which map is recorded herewith.

SIGNATURE OF LOCATOR:

NEWMONT GOLD COMPANY
 BY: 
 Bruce J. Christanson, Agent for
 NEWMONT GOLD COMPANY

BOOK 287 PAGE 044
 OFFICIAL RECORDS
 RECORDED AT THE REQUEST OF
Newmont Gold Co.
 95 SEP 28 AM 8:34

EUREKA COUNTY NEVADA
 M.N. REBALATI, RECORDER
 FILE NO. _____
 FEES \$ 9.50

159175

BOOK 287 PAGE 044

159176

**CERTIFICATE OF LOCATION
 LODE MINING CLAIM**

TO ALL WHOM IT MAY CONCERN:

The Undersigned hereby certifies that he, on behalf of NEWMONT GOLD COMPANY, a Delaware corporation, has caused to be located the BVC 45 Lode Mining Claim in the following quarter section(s):

1/4	Section	Township	Range	Meridian
SW	15	34 North	48 East	MDM
SE	15	34 North	48 East	MDM
NE	22	34 North	48 East	MDM
NW	22	34 North	48 East	MDM

in an Unknown Mining District, EUREKA County, Nevada, on the 4th day of JULY, 1995.

The name and mailing address of the locator is:

NEWMONT GOLD COMPANY
 555 FIFTH STREET
 ELKO, NV 89801

The claim is approximately 1500 feet long and 600 feet wide, such that 10 feet are claimed in a southerly direction and 1490 feet in a northerly direction from the point of discovery (monument of location), at which the Notice of Location was posted, together with 300 feet on each side of the monument of location and center line of the Claim. The general course of the lode or vein is from the southerly to the northerly direction.

The number, location and markings on each corner monument is as follows:

Location	Markings	Description
No. 1: Northeast Corner	NEC BVC 45	2" X 2" X 4' wood post
No. 2: Southeast Corner	SEC BVC 45	2" X 2" X 4' wood post
No. 3: Southwest Corner	SWC BVC 45	2" X 2" X 4' wood post
No. 4: Northwest Corner	NWC BVC 45	2" X 2" X 4' wood post

As erected on the ground, each corner monument is marked as described above by a scribed metal tag.

The work of location consisted of making a claim map as provided in N.R.S. 517.040 which map is recorded herewith.

SIGNATURE OF LOCATOR:

NEWMONT GOLD COMPANY
 BY: 

Bruce J. Christanson, Agent for
 NEWMONT GOLD COMPANY

BOOK 287 PAGE 045
 OFFICIAL RECORDS
 RECORDED AT THE REQUEST OF
Newmont Gold Co.
 95 SEP 28 AM 8:34

EUREKA COUNTY NEVADA
 M.M. REBALZATI, RECORDER
 FILE NO. FEES \$9.50

159176

BOOK 287 PAGE 045

CERTIFICATE OF LOCATION
 LODE MINING CLAIM

TO ALL WHOM IT MAY CONCERN:

The Undersigned hereby certifies that he, on behalf of NEWMONT GOLD COMPANY, a Delaware corporation, has caused to be located the BVC 46 Lode Mining Claim in the following quarter section(s):

1/4	Section	Township	Range	Meridian
NE	22	34 North	48 East	MDM
NW	22	34 North	48 East	MDM
SW	22	34 North	48 East	MDM
SE	22	34 North	48 East	MDM

in an Unknown Mining District, EUREKA County, Nevada, on the 4th day of JULY, 1995.

The name and mailing address of the locator is:

NEWMONT GOLD COMPANY
 555 FIFTH STREET
 ELKO, NV 89801

The claim is approximately 1500 feet long and 600 feet wide, such that 1490 feet are claimed in a southerly direction and 10 feet in a northerly direction from the point of discovery (monument of location), at which the Notice of Location was posted, together with 300 feet on each side of the monument of location and center line of the Claim. The general course of the lode or vein is from the southerly to the northerly direction.

The number, location and markings on each corner monument is as follows:

Location	Markings	Description
No. 1: Northeast Corner	NEC BVC 46	2" X 2" X 4' wood post
No. 2: Southeast Corner	SCE BVC 46	2" X 2" X 4' wood post
No. 3: Southwest Corner	SWC BVC 46	2" X 2" X 4' wood post
No. 4: Northwest Corner	NWC BVC 46	2" X 2" X 4' wood post

As erected on the ground, each corner monument is marked as described above by a scribed metal tag.

The work of location consisted of making a claim map as provided in N.R.S. 517.040 which map is recorded herewith.

SIGNATURE OF LOCATOR:

[Signature]

NEWMONT GOLD COMPANY

BY:

Bruce J. Christanson, Agent for
 NEWMONT GOLD COMPANY

BOOK 287 PAGE 046
 OFFICIAL RECORDS
 RECORDED AT THE REQUEST OF
Newmont Gold Co.
 95 SEP 28 AM 8:34

EUREKA COUNTY NEVADA
 M.N. REBAL/ATL. RECORDER
 FILE NO. FEES \$9.50

159177

BOOK 287 PAGE 046

RECORDING REQUESTED BY AND RETURN TO:
NEWMONT GOLD COMPANY
555 FIFTH STREET
ELKO, NV 89801

CERTIFICATE OF LOCATION
LODE MINING CLAIM

TO ALL WHOM IT MAY CONCERN:

The Undersigned hereby certifies that he, on behalf of NEWMONT GOLD COMPANY, a Delaware corporation, has caused to be located the BVC 47 Lode Mining Claim in the following quarter section(s):

1/4	Section	Township	Range	Meridian
SE	15	34 North	48 East	MDM
NE	22	34 North	48 East	MDM

in an Unknown Mining District, EUREKA County, Nevada, on the 4th day of JULY, 1995.

The name and mailing address of the locator is:

NEWMONT GOLD COMPANY
555 FIFTH STREET
ELKO, NV 89801

The claim is approximately 1500 feet long and 600 feet wide, such that 10 feet are claimed in a southerly direction and 1490 feet in a northerly direction from the point of discovery (monument of location), at which the Notice of Location was posted, together with 300 feet on each side of the monument of location and center line of the Claim. The general course of the lode or vein is from the southerly to the northerly direction.


The number, location and markings on each corner monument is as follows:

Location	Markings	Description
No. 1: Northeast Corner	NEC BVC 47	2" X 2" X 4' wood post
No. 2: Southeast Corner	SEC BVC 47	2" X 2" X 4' wood post
No. 3: Southwest Corner	SWC BVC 47	2" X 2" X 4' wood post
No. 4: Northwest Corner	NWC BVC 47	2" X 2" X 4' wood post

As erected on the ground, each corner monument is marked as described above by a scribed metal tag.

The work of location consisted of making a claim map as provided in N.R.S. 517.040 which map is recorded herewith.

SIGNATURE OF LOCATOR:

NEWMONT GOLD COMPANY
BY: 
Bruce J. Christensen, Agent for
NEWMONT GOLD COMPANY

BOOK 287 PAGE 047
OFFICIAL RECORDS
RECORDED AT THE REQUEST OF
Newmont Gold Co.
95 SEP 28 AM 8:34

EUREKA COUNTY NEVADA
M.N. REBALLET. RECORDER
FILE NO. FEES \$9.50

159178

100K 287 PAGE 047

CERTIFICATE OF LOCATION
 LODE MINING CLAIM

TO ALL WHOM IT MAY CONCERN:

The Undersigned hereby certifies that he, on behalf of NEWMONT GOLD COMPANY, a Delaware corporation, has caused to be located the BVC 48 Lode Mining Claim in the following quarter section(s):

1/4	Section	Township	Range	Meridian
NE	22	34 North	48 East	MDM
SE	22	34 North	48 East	MDM

in an Unknown Mining District, EUREKA County, Nevada, on the 4th day of JULY, 1995.

The name and mailing address of the locator is:

NEWMONT GOLD COMPANY
 555 FIFTH STREET
 ELKO, NV 89801

The claim is approximately 1500 feet long and 600 feet wide, such that 1490 feet are claimed in a southerly direction and 10 feet in a northerly direction from the point of discovery (monument of location), at which the Notice of Location was posted, together with 300 feet on each side of the monument of location, and center line of the Claim. The general course of the lode or vein is from the southerly to the northerly direction.

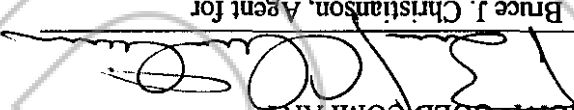
The number, location and markings on each corner monument is as follows:

Location	Markings	Description
No. 1: Northeast Corner	NEC BVC 48	2" X 2" X 4' wood post
No. 2: Southeast Corner	SEC BVC 48	2" X 2" X 4' wood post
No. 3: Southwest Corner	SWC BVC 48	2" X 2" X 4' wood post
No. 4: Northwest Corner	NWC BVC 48	2" X 2" X 4' wood post

As erected on the ground, each corner monument is marked as described above by a scribed metal tag.

The work of location consisted of making a claim map as provided in N.R.S. 517.040 which map is recorded herewith.

SIGNATURE OF LOCATOR:

NEWMONT GOLD COMPANY
 Bruce J. Christianson, Agent for
 BY: 

NEWMONT GOLD COMPANY

BOOK 287 PAGE 018
 OFFICIAL RECORDS
 RECORDED AT THE REQUEST OF
 Newmont Gold Co.
 95 SEP 28 AM 8:34

EUREKA COUNTY NEVADA
 M.N. REBALZATI, RECORDER
 FILE NO. FEES \$9.50

159179

100K287 PAGE 048

RECORDING REQUESTED BY AND RETURN TO:
 NEWMONT GOLD COMPANY
 555 FIFTH STREET
 ELKO, NV 89801

159180

CERTIFICATE OF LOCATION
 LODE MINING CLAIM

TO ALL WHOM IT MAY CONCERN:

The Undersigned hereby certifies that he, on behalf of NEWMONT GOLD COMPANY, a Delaware corporation, has caused to be located the BVC 49 Lode Mining Claim in the following quarter section(s):

1/4	Section	Township	Range	Meridian
SE	15	34 North	48 East	MDM
NE	22	34 North	48 East	MDM

in an Unknown Mining District, EUREKA County, Nevada, on the 4th day of JULY, 1995.

The name and mailing address of the locator is:

NEWMONT GOLD COMPANY
 555 FIFTH STREET
 ELKO, NV 89801

The claim is approximately 1500 feet long and 600 feet wide, such that 10 feet are claimed in a southerly direction and 1490 feet in a northerly direction from the point of discovery (monument of location), at which the Notice of Location was posted, together with 300 feet on each side of the monument of location and center line of the Claim. The general course of the lode or vein is from the southerly to the northerly direction.


The number, location and markings on each corner monument is as follows:

Location	Markings	Description
No. 1: Northeast Corner	NEC BVC 49	2" X 2" X 4' wood post
No. 2: Southeast Corner	SEC BVC 49	2" X 2" X 4' wood post
No. 3: Southwest Corner	SWC BVC 49	2" X 2" X 4' wood post
No. 4: Northwest Corner	NWC BVC 49	2" X 2" X 4' wood post

As erected on the ground, each corner monument is marked as described above by a scribed metal tag.

The work of location consisted of making a claim map as provided in N.R.S. 517.040 which map is recorded herewith.

SIGNATURE OF LOCATOR:

BY: 
 Bruce J. Christianson, Agent for
 NEWMONT GOLD COMPANY

BOOK 287 PAGE 049
 OFFICIAL RECORDS
 RECORDED AT THE REQUEST OF
 Newmont Gold Co.
 95 SEP 28 AM 8:34

EUREKA COUNTY NEVADA
 M.M. REBALATI, RECORDER
 FILE NO. FEES \$9.50

159180

100K287 PAGE 049

RECORDING REQUESTED BY AND RETURN TO:
 NEWMONT GOLD COMPANY
 555 FIFTH STREET
 ELKO, NV 89801

159181

CERTIFICATE OF LOCATION
 LODE MINING CLAIM

TO ALL WHOM IT MAY CONCERN:

The Undersigned hereby certifies that he, on behalf of NEWMONT GOLD COMPANY, a Delaware corporation, has caused to be located the BVC 50 Lode Mining Claim in the following quarter section(s):

1/4	Section	Township	Range	Meridian
NE	22	34 North	48 East	MDM
SE	22	34 North	48 East	MDM

in an Unknown Mining District, EUREKA County, Nevada, on the 4th day of JULY, 1995.

The name and mailing address of the locator is:

NEWMONT GOLD COMPANY
 555 FIFTH STREET
 ELKO, NV 89801

The claim is approximately 1500 feet long and 600 feet wide, such that 1490 feet are claimed in a southerly direction and 10 feet in a northerly direction from the point of discovery (monument of location), at which the Notice of Location was posted, together with 300 feet on each side of the monument of location and center line of the Claim. The general course of the lode or vein is from the southerly to the northerly direction.

The number, location and markings on each corner monument is as follows:

Location	Markings	Description
No. 1: Northeast Corner	NEC BVC 50	2" X 2" X 4' wood post
No. 2: Southeast Corner	SEC BVC 50	2" X 2" X 4' wood post
No. 3: Southwest Corner	SWC BVC 50	2" X 2" X 4' wood post
No. 4: Northwest Corner	NWC BVC 50	2" X 2" X 4' wood post

As erected on the ground, each corner monument is marked as described above by a scribed metal tag.

The work of location consisted of making a claim map as provided in N.R.S. 517.040 which map is recorded herewith.

SIGNATURE OF LOCATOR:

NEWMONT GOLD COMPANY
 Bruce J. Christianson, Agent for
 NEWMONT GOLD COMPANY

BOOK 287 PAGE 050
 OFFICIAL RECORDS
 RECORDED AT THE REQUEST OF
 Newmont Gold Co.
 95 SEP 28 AM 8:34
 EUREKA COUNTY NEVADA
 M.N. REBALCATTI, RECORDER
 FILE NO. FEES \$9.50

159181

BOOK 287 PAGE 050

RECORDING REQUESTED BY AND RETURN TO:
 NEWMONT GOLD COMPANY
 555 FIFTH STREET
 ELKO, NV 89801

CERTIFICATE OF LOCATION
 LODE MINING CLAIM

TO ALL WHOM IT MAY CONCERN:

The Undersigned hereby certifies that he, on behalf of NEWMONT GOLD COMPANY, a Delaware corporation, has caused to be located the BVC 51 Lode Mining Claim in the following quarter section(s):

1/4	Section	Township	Range	Meridian
SE	15	34 North	48 East	MDM
NE	22	34 North	48 East	MDM

in an Unknown Mining District, EUREKA County, Nevada, on the 4th day of JULY, 1995.

The name and mailing address of the locator is:

NEWMONT GOLD COMPANY
 555 FIFTH STREET
 ELKO, NV 89801

The claim is approximately 1500 feet long and 600 feet wide, such that 10 feet are claimed in a southerly direction and 1490 feet in a northerly direction from the point of discovery (monument of location), at which the Notice of Location was posted, together with 300 feet on each side of the monument of location and center line of the Claim. The general course of the lode or vein is from the southerly to the northerly direction.


The number, location and markings on each corner monument is as follows:

Location	Markings	Description
No. 1: Northeast Corner	NEC BVC 51	2" X 2" X 4' wood post
No. 2: Southeast Corner	SEC BVC 51	2" X 2" X 4' wood post
No. 3: Southwest Corner	SWC BVC 51	2" X 2" X 4' wood post
No. 4: Northwest Corner	NWC BVC 51	2" X 2" X 4' wood post

As erected on the ground, each corner monument is marked as described above by a scribed metal tag.

The work of location consisted of making a claim map as provided in N.R.S. 517.040 which map is recorded herewith.

SIGNATURE OF LOCATOR:

NEWMONT GOLD COMPANY
 BY: 
 Bruce J. Christianson, Agent for
 NEWMONT GOLD COMPANY

BOOK 287 PAGE 051
 OFFICIAL RECORDS
 RECORDED AT THE REQUEST OF
 Newmont Gold Co.
 95 SEP 28 AM 8:36

EUREKA COUNTY NEVADA
 M.H. REBALZATI, RECORDER
 FEES \$9.50
 FILE NO.

159182

BOOK 287 PAGE 051

RECORDING REQUESTED BY AND RETURN TO:
 NEWMONT GOLD COMPANY
 555 FIFTH STREET
 ELKO, NV 89801

CERTIFICATE OF LOCATION
 LODE MINING CLAIM

TO ALL WHOM IT MAY CONCERN:

The Undersigned hereby certifies that he, on behalf of NEWMONT GOLD COMPANY, a Delaware corporation, has caused to be located the BVC 52 Lode Mining Claim in the following quarter section(s):

1/4	Section	Township	Range	Meridian
NE	22	34 North	48 East	MDM
SE	22	34 North	48 East	MDM

in an Unknown Mining District, EUREKA County, Nevada, on the 4th day of JULY, 1995.

The name and mailing address of the locator is:

NEWMONT GOLD COMPANY
 555 FIFTH STREET
 ELKO, NV 89801

The claim is approximately 1500 feet long and 600 feet wide, such that 1490 feet are claimed in a southerly direction and 10 feet in a northerly direction from the point of discovery (monument of location), at which the Notice of Location was posted, together with 300 feet on each side of the monument of location and center line of the Claim. The general course of the lode or vein is from the southerly to the northerly direction.

The number, location and markings on each corner monument is as follows:

Location	Markings	Description
No. 1: Northeast Corner	NEC BVC 52	2" X 2" X 4' wood post
No. 2: Southeast Corner	SEC BVC 52	2" X 2" X 4' wood post
No. 3: Southwest Corner	SWC BVC 52	2" X 2" X 4' wood post
No. 4: Northwest Corner	NWC BVC 52	2" X 2" X 4' wood post

As erected on the ground, each corner monument is marked as described above by a scribed metal tag.

The work of location consisted of making a claim map as provided in N.R.S. 517.040 which map is recorded herewith.

SIGNATURE OF LOCATOR:

NEWMONT GOLD COMPANY

BY:

Bruce J. Christanson, Agent for

NEWMONT GOLD COMPANY

BOOK 287 PAGE 052

OFFICIAL RECORDS

RECORDED AT THE REQUEST OF

Newmont Gold Co.

95 SEP 28 AM 8:36

EUREKA COUNTY NEVADA
 M.M. REBALATI, RECORDER

FILE NO.
 FEES \$9.50

159183

BOOK 287 PAGE 052

CERTIFICATE OF LOCATION
 LODE MINING CLAIM

TO ALL WHOM IT MAY CONCERN:

The Undersigned hereby certifies that he, on behalf of NEWMONT GOLD COMPANY, a Delaware corporation, has caused to be located the BVC 53 Lode Mining Claim in the following quarter section(s):

1/4	Section	Township	Range	Meridian
SW	14	34 North	48 East	MDM
SE	15	34 North	48 East	MDM
NE	22	34 North	48 East	MDM
NW	23	34 North	48 East	MDM

in an Unknown Mining District, EUREKA County, Nevada, on the 4th day of JULY, 1995.

The name and mailing address of the locator is:

NEWMONT GOLD COMPANY
 555 FIFTH STREET
 ELKO, NV 89801

The claim is approximately 1500 feet long and 600 feet wide, such that 10 feet are claimed in a southerly direction and 1490 feet in a northerly direction from the point of discovery (monument of location), at which the Notice of Location was posted, together with 300 feet on each side of the monument of location and center line of the Claim. The general course of the lode or vein is from the southerly to the northerly direction.

The number, location and markings on each corner monument is as follows:

Location	Markings	Description
No. 1: Northeast Corner	NEC BVC 53	2" X 2" X 4" wood post
No. 2: Southeast Corner	SEC BVC 53	2" X 2" X 4" wood post
No. 3: Southwest Corner	SWC BVC 53	2" X 2" X 4" wood post
No. 4: Northwest Corner	NWC BVC 53	2" X 2" X 4" wood post

As erected on the ground, each corner monument is marked as described above by a scribed metal tag.

The work of location consisted of making a claim map as provided in N.R.S. 517.040 which map is recorded herewith.

SIGNATURE OF LOCATOR:

NEWMONT GOLD COMPANY

BY:

Bruce J. Christianson, Agent for
 NEWMONT GOLD COMPANY

BOOK 287 PAGE 053

OFFICIAL RECORDS
 RECORDED AT THE REQUEST OF
 Newmont Gold Co.

95 SEP 28 AM 8:36

EUREKA COUNTY NEVADA
 M.N. REBALCATION RECORDER
 FEES \$9.50
 FILE NO.

RECORDING REQUESTED BY AND RETURN TO:
 NEWMONT GOLD COMPANY
 555 FIFTH STREET
 ELKO, NV 89801

159185

CERTIFICATE OF LOCATION
 LODGE MINING CLAIM

TO ALL WHOM IT MAY CONCERN:

The Undersigned hereby certifies that he, on behalf of NEWMONT GOLD COMPANY, a Delaware corporation, has caused to be located the BVC 54 Lode Mining Claim in the following quarter section(s):

1/4	Section	Township	Range	Meridian
NE	22	34 North	48 East	MDM
SE	22	34 North	48 East	MDM
NW	23	34 North	48 East	MDM
SW	23	34 North	48 East	MDM

in an Unknown Mining District, EUREKA County, Nevada, on the 4th day of JULY, 1995.

The name and mailing address of the locator is:

NEWMONT GOLD COMPANY
 555 FIFTH STREET
 ELKO, NV 89801

The claim is approximately 1500 feet long and 600 feet wide, such that 1490 feet are claimed in a southerly direction and 10 feet in a northerly direction from the point of discovery (monument of location), at which the Notice of Location was posted, together with 300 feet on each side of the monument of location and center line of the Claim. The general course of the lode or vein is from the southerly to the northerly direction.

The number, location and markings on each corner monument is as follows:

Location	Markings	Description
No. 1: Northeast Corner	NEC BVC 54	2" X 2" X 4' wood post
No. 2: Southeast Corner	SEC BVC 54	2" X 2" X 4' wood post
No. 3: Southwest Corner	SWC BVC 54	2" X 2" X 4' wood post
No. 4: Northwest Corner	NWC BVC 54	2" X 2" X 4' wood post

As erected on the ground, each corner monument is marked as described above by a scribed metal tag.

The work of location consisted of making a claim map as provided in N.R.S. 517.040 which map is recorded herewith.

SIGNATURE OF LOCATOR:

NEWMONT GOLD COMPANY

[Signature]

BY:

Bruce J. Christianson, Agent for
 NEWMONT GOLD COMPANY

BOOK 287 PAGE 054

OFFICIAL RECORDS

RECORDED AT THE REQUEST OF
Newmont Gold Co

95 SEP 28 AM 8:36

EUREKA COUNTY NEVADA
 M.N. REBALLETI, RECORDER
 FILE NO. FEES \$9.50

159185

BOOK 287 PAGE 054

RECORDING REQUESTED BY AND RETURN TO:
 NEWMONT GOLD COMPANY
 555 FIFTH STREET
 ELKO, NV 89801

CERTIFICATE OF LOCATION
 LODGE MINING CLAIM

TO ALL WHOM IT MAY CONCERN:

The Undersigned hereby certifies that he, on behalf of NEWMONT GOLD COMPANY, a Delaware corporation, has caused to be located the BVC 55 Lode Mining Claim in the following quarter section(s):

1/4	Section	Township	Range	Meridian
SE	21	34 North	48 East	MDM
SW	22	34 North	48 East	MDM

in an Unknown Mining District, EUREKA County, Nevada, on the 4th day of JULY, 1995.

The name and mailing address of the locator is:

NEWMONT GOLD COMPANY
 555 FIFTH STREET
 ELKO, NV 89801

The claim is approximately 1500 feet long and 600 feet wide, such that 10 feet are claimed in a southerly direction and 1490 feet in a northerly direction from the point of discovery (monument of location), at which the Notice of Location was posted, together with 300 feet on each side of the monument of location and center line of the Claim. The general course of the lode or vein is from the southerly to the northerly direction.


The number, location and markings on each corner monument is as follows:

Location	Markings	Description
No. 1: Northeast Corner	NEC BVC 55	2" X 2" X 4' wood post
No. 2: Southeast Corner	SEC BVC 55	2" X 2" X 4' wood post
No. 3: Southwest Corner	SWC BVC 55	2" X 2" X 4' wood post
No. 4: Northwest Corner	NWC BVC 55	2" X 2" X 4' wood post

As erected on the ground, each corner monument is marked as described above by a scribed metal tag.

The work of location consisted of making a claim map as provided in N.R.S. 517.040 which map is recorded herewith.

SIGNATURE OF LOCATOR:

NEWMONT GOLD COMPANY
 BY: 
 Bruce J. Christianson, Agent for
 NEWMONT GOLD COMPANY

BOOK 287 PAGE 055
 OFFICIAL RECORDS
 RECORDED AT THE REQUEST OF
Newmont Gold Co.
 95 SEP 28 AM 8:36
 EUREKA COUNTY NEVADA
 M.N. REBALLET, RECORDER
 FILE NO.
 FEES \$9.50

159186

BOOK 287 PAGE 055

159186

CERTIFICATE OF LOCATION
 LODE MINING CLAIM

TO ALL WHOM IT MAY CONCERN:

The Undersigned hereby certifies that he, on behalf of NEWMONT GOLD COMPANY, a Delaware corporation, has caused to be located the BVC 56 Lode Mining Claim in the following quarter section(s):

1/4	Section	Township	Range	Meridian
SE	21	34 North	48 East	MDM
SW	22	34 North	48 East	MDM
NW	27	34 North	48 East	MDM
NE	28	34 North	48 East	MDM

in an Unknown Mining District, EUREKA County, Nevada, on the 4th day of JULY, 1995.

The name and mailing address of the locator is:

NEWMONT GOLD COMPANY
 555 FIFTH STREET
 ELKO, NV 89801

The claim is approximately 1500 feet long and 600 feet wide, such that 1490 feet are claimed in a southerly direction and 10 feet in a northerly direction from the point of discovery (monument of location), at which the Notice of Location was posted, together with 300 feet on each side of the monument of location and center line of the Claim. The general course of the lode or vein is from the southerly to the northerly direction.

The number, location and markings on each corner monument is as follows:

Location	Markings	Description
No. 1: Northeast Corner	NEC BVC 56	2" X 2" X 4' wood post
No. 2: Southeast Corner	SEC BVC 56	2" X 2" X 4' wood post
No. 3: Southwest Corner	SWC BVC 56	2" X 2" X 4' wood post
No. 4: Northwest Corner	NWC BVC 56	2" X 2" X 4' wood post

As erected on the ground, each corner monument is marked as described above by a scribed metal tag.

The work of location consisted of making a claim map as provided in N.R.S. 517.040 which map is recorded herewith.

SIGNATURE OF LOCATOR:

NEWMONT GOLD COMPANY

BY: 

Bruce J. Christanson, Agent for
 NEWMONT GOLD COMPANY

BOOK 287 PAGE 056
 OFFICIAL RECORDS
 RECORDED AT THE REQUEST OF

Newmont Gold Co.
 95 SEP 28 AM 8:36

EUREKA COUNTY NEVADA
 M.N. REBALER, RECORDER
 FILE NO. FEES \$9.50

159187

BOOK 287 PAGE 056

RECORDING REQUESTED BY AND RETURN TO:
NEWMONT GOLD COMPANY
555 FIFTH STREET
ELKO, NV 89801

CERTIFICATE OF LOCATION
LODE MINING CLAIM

TO ALL WHOM IT MAY CONCERN:

The Undersigned hereby certifies that he, on behalf of NEWMONT GOLD COMPANY, a Delaware corporation, has caused to be located the BVC 57 Lode Mining Claim in the following quarter section(s):

1/4	SW	22	34 North	48 East	MDM
Section			Township	Range	Meridian

in an Unknown Mining District, EUREKA County, Nevada, on the 4th day of JULY, 1995.

The name and mailing address of the locator is:

NEWMONT GOLD COMPANY
555 FIFTH STREET
ELKO, NV 89801

The claim is approximately 1500 feet long and 600 feet wide, such that 10 feet are claimed in a southerly direction and 1490 feet in a northerly direction from the point of discovery (monument of location), at which the Notice of Location was posted, together with 300 feet on each side of the monument of location and center line of the Claim. The general course of the lode or vein is from the southerly to the northerly direction.

The number, location and markings on each corner monument is as follows:

Location	Markings	Description
No. 1: Northeast Corner	NEC BVC 57	2" X 2" X 4' wood post
No. 2: Southeast Corner	SEC BVC 57	2" X 2" X 4' wood post
No. 3: Southwest Corner	SWC BVC 57	2" X 2" X 4' wood post
No. 4: Northwest Corner	NWC BVC 57	2" X 2" X 4' wood post

As erected on the ground, each corner monument is marked as described above by a scribed metal tag. The work of location consisted of making a claim map as provided in N.R.S. 517.040 which map is recorded herewith.

SIGNATURE OF LOCATOR:

NEWMONT GOLD COMPANY
Bruce J. Christianson, Agent for
NEWMONT GOLD COMPANY

BOOK 287 PAGE 057
OFFICIAL RECORDS
RECORDED AT THE REQUEST OF
Newmont Gold Co.
95 SEP 28 AM 8:36
EUREKA COUNTY NEVADA
M.N. REBALATI, RECORDER
FILE NO. _____
FEES \$9.50

159188

BOOK 287 PAGE 057

159188

CERTIFICATE OF LOCATION
 LODGE MINING CLAIM

TO ALL WHOM IT MAY CONCERN:

The Undersigned hereby certifies that he, on behalf of NEWMONT GOLD COMPANY, a Delaware corporation, has caused to be located the BVC 58 Lode Mining Claim in the following quarter section(s):

1/4	Section	Township	Range	Meridian
SW	22	34 North	48 East	MDM
NW	27	34 North	48 East	MDM

in an Unknown Mining District, EUREKA County, Nevada, on the 4th day of JULY, 1995.

The name and mailing address of the locator is:

NEWMONT GOLD COMPANY
 555 FIFTH STREET
 ELKO, NV 89801

The claim is approximately 1500 feet long and 600 feet wide, such that 1490 feet are claimed in a southerly direction and 10 feet in a northerly direction from the point of discovery (monument of location), at which the Notice of Location was posted, together with 300 feet on each side of the monument of location and center line of the Claim. The general course of the lode or vein is from the southerly to the northerly direction.

The number, location and markings on each corner monument is as follows:

Location	Markings	Description
No. 1: Northeast Corner	NEC BVC 58	2" X 2" X 4' wood post
No. 2: Southeast Corner	SEC BVC 58	2" X 2" X 4' wood post
No. 3: Southwest Corner	SWC BVC 58	2" X 2" X 4' wood post
No. 4: Northwest Corner	NWC BVC 58	2" X 2" X 4' wood post

As erected on the ground, each corner monument is marked as described above by a scribed metal tag.

The work of location consisted of making a claim map as provided in N.R.S. 517.040 which map is recorded herewith.

SIGNATURE OF LOCATOR:

NEWMONT GOLD COMPANY

BY:

[Signature]
 Bruce J. Christianson, Agent for
 NEWMONT GOLD COMPANY

BOOK 287 PAGE 058

OFFICIAL RECORDS
 RECORDED AT THE REQUEST OF

Newmont Gold Co.
 95 SEP 28 AM 8:36

EUREKA COUNTY NEVADA
 M.M. REBELEATI, RECORDER
 FILE NO. FEES 9.50

159189

BOOK 287 PAGE 058

159189

RECORDING REQUESTED BY AND RETURN TO:
NEWMONT GOLD COMPANY
555 FIFTH STREET
ELKO, NV 89801

CERTIFICATE OF LOCATION
LODE MINING CLAIM

TO ALL WHOM IT MAY CONCERN:

The Undersigned hereby certifies that he, on behalf of NEWMONT GOLD COMPANY, a Delaware corporation, has caused to be located the BVC 59 Lode Mining Claim in the following quarter section(s):

1/4	SW	Section	22	Township	34 North	Range	48 East	Meridian	MDM
-----	----	---------	----	----------	----------	-------	---------	----------	-----

in an Unknown Mining District, EUREKA County, Nevada, on the 4th day of JULY, 1995.

The name and mailing address of the locator is:

NEWMONT GOLD COMPANY
555 FIFTH STREET
ELKO, NV 89801

The claim is approximately 1500 feet long and 600 feet wide, such that 10 feet are claimed in a southerly direction and 1490 feet in a northerly direction from the point of discovery (monument of location), at which the Notice of Location was posted, together with 300 feet on each side of the monument of location and center line of the Claim. The general course of the lode or vein is from the southerly to the northerly direction.

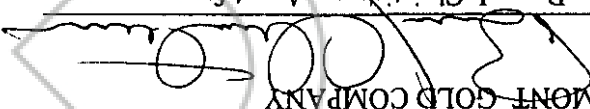
The number, location and markings on each corner monument is as follows:

Location	Markings	Description
No. 1: Northeast Corner	NEC BVC 59	2" X 2" X 4' wood post
No. 2: Southeast Corner	SEC BVC 59	2" X 2" X 4' wood post
No. 3: Southwest Corner	SWC BVC 59	2" X 2" X 4' wood post
No. 4: Northwest Corner	NWC BVC 59	2" X 2" X 4' wood post

As erected on the ground, each corner monument is marked as described above by a scribed metal tag.

The work of location consisted of making a claim map as provided in N.R.S. 517.040 which map is recorded herewith.

SIGNATURE OF LOCATOR:


NEWMONT GOLD COMPANY

BY: Bruce J. Christianson, Agent for
NEWMONT GOLD COMPANY

BOOK 287 PAGE 059
OFFICIAL RECORDS
RECORDED AT THE REQUEST OF
Newmont Gold Co.
95 SEP 28 AM 8:36
EUREKA COUNTY NEVADA
M.N. REBAL/EA/TI, RECORDER
FILE NO. FEES \$9.50

159190

BOOK 287 PAGE 059

159190

RECORDING REQUESTED BY AND RETURN TO:
 NEWMONT GOLD COMPANY
 555 FIFTH STREET
 ELKO, NV 89801

CERTIFICATE OF LOCATION
 LODE MINING CLAIM

TO ALL WHOM IT MAY CONCERN:

The Undersigned hereby certifies that he, on behalf of NEWMONT GOLD COMPANY, a Delaware corporation, has caused to be located the BVC 60 Lode Mining Claim in the following quarter section(s):

1/4	Section	Township	Range	Meridian
SW	22	34 North	48 East	MDM
NW	27	34 North	48 East	MDM

in an Unknown Mining District, EUREKA County, Nevada, on the 4th day of JULY, 1995.

The name and mailing address of the locator is:

NEWMONT GOLD COMPANY
 555 FIFTH STREET
 ELKO, NV 89801

The claim is approximately 1500 feet long and 600 feet wide, such that 1490 feet are claimed in a southerly direction and 10 feet in a northerly direction from the point of discovery (monument of location), at which the Notice of Location was posted, together with 300 feet on each side of the monument of location and center line of the Claim. The general course of the lode or vein is from the southerly to the northerly direction.

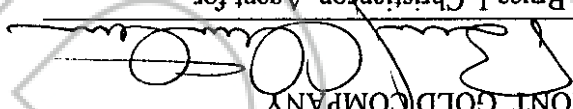
The number, location and markings on each corner monument is as follows:

Location	Markings	Description
No. 1: Northeast Corner	NEC BVC 60	2" X 2" X 4' wood post
No. 2: Southeast Corner	SEC BVC 60	2" X 2" X 4' wood post
No. 3: Southwest Corner	SWC BVC 60	2" X 2" X 4' wood post
No. 4: Northwest Corner	NWC BVC 60	2" X 2" X 4' wood post

As erected on the ground, each corner monument is marked as described above by a scribed metal tag.

The work of location consisted of making a claim map as provided in N.R.S. 517.040 which map is recorded herewith.

SIGNATURE OF LOCATOR:

NEWMONT GOLD COMPANY
 BY: 
 Bruce J. Christianson, Agent for
 NEWMONT GOLD COMPANY

BOOK 287 PAGE 060
 OFFICIAL RECORDS
 RECORDED AT THE REQUEST OF
 Newmont Gold Co.
 95 SEP 28 AM 8:36
 EUREKA COUNTY, NEVADA
 M.N. REBALANCE ORDER
 FILE NO. 159191
 FEES \$9.50

BOOK 287 PAGE 060

159191

NEWMONT GOLD COMPANY
555 FIFTH STREET
ELKO, NV 89801

**CERTIFICATE OF LOCATION
LODE MINING CLAIM**

TO ALL WHOM IT MAY CONCERN:

The Undersigned hereby certifies that he, on behalf of NEWMONT GOLD COMPANY, a Delaware corporation, has caused to be located the BVC 61 Lode Mining Claim in the following quarter section(s):

1/4 SW	Section 22	Township 34 North	Range 48 East	Meridian MDM
--------	------------	-------------------	---------------	--------------

in an Unknown Mining District, EUREKA County, Nevada, on the 4th day of JULY, 1995.

The name and mailing address of the locator is:

NEWMONT GOLD COMPANY
555 FIFTH STREET
ELKO, NV 89801

The claim is approximately 1500 feet long and 600 feet wide, such that 10 feet are claimed in a southerly direction and 1490 feet in a northerly direction from the point of discovery (monument of location), at which the Notice of Location was posted, together with 300 feet on each side of the monument of location and center line of the Claim. The general course of the lode or vein is from the southerly to the northerly direction.


The number, location and markings on each corner monument is as follows:

Location	Markings	Description
No. 1: Northeast Corner	NEC BVC 61	2" X 2" X 4' wood post
No. 2: Southeast Corner	SEC BVC 61	2" X 2" X 4' wood post
No. 3: Southwest Corner	SWC BVC 61	2" X 2" X 4' wood post
No. 4: Northwest Corner	NWC BVC 61	2" X 2" X 4' wood post

As erected on the ground, each corner monument is marked as described above by a scribed metal tag.

The work of location consisted of making a claim map as provided in N.R.S. 517.040 which map is recorded herewith.

SIGNATURE OF LOCATOR:



NEWMONT GOLD COMPANY

Bruce J. Christianson, Agent for
NEWMONT GOLD COMPANY

BOOK 287 PAGE 061

OFFICIAL RECORDS
RECORDED AT THE REQUEST OF
Newmont Gold Co.

95 SEP 28 AM 8:36

EUREKA COUNTY NEVADA
M.N. REBAL/ATI, RECORDER
FILE NO.
FEES \$9.50

159192

BOOK 287 PAGE 061

CERTIFICATE OF LOCATION
LODE MINING CLAIM

TO ALL WHOM IT MAY CONCERN:

The Undersigned hereby certifies that he, on behalf of NEWMONT GOLD COMPANY, a Delaware corporation, has caused to be located the BVC 62 Lode Mining Claim in the following quarter section(s):

1/4	Section	Township	Range	Meridian
SW	22	34 North	48 East	MDM
NW	27	34 North	48 East	MDM

in an Unknown Mining District, EUREKA County, Nevada, on the 4th day of JULY, 1995.

The name and mailing address of the locator is:

NEWMONT GOLD COMPANY
555 FIFTH STREET
ELKO, NV 89801

The claim is approximately 1500 feet long and 600 feet wide, such that 1490 feet are claimed in a southerly direction and 10 feet in a northerly direction from the point of discovery (monument of location), at which the Notice of Location was posted, together with 300 feet on each side of the monument of location and center line of the Claim. The general course of the lode or vein is from the southerly to the northerly direction.

The number, location and markings on each corner monument is as follows:

Location	Markings	Description
No. 1: Northeast Corner	NEC BVC 62	2" X 2" X 4' wood post
No. 2: Southeast Corner	SEC BVC 62	2" X 2" X 4' wood post
No. 3: Southwest Corner	SWC BVC 62	2" X 2" X 4' wood post
No. 4: Northwest Corner	NWC BVC 62	2" X 2" X 4' wood post

As erected on the ground, each corner monument is marked as described above by a scribed metal tag.

The work of location consisted of making a claim map as provided in N.R.S. 517.040 which map is recorded herewith.

SIGNATURE OF LOCATOR:

[Signature]

NEWMONT GOLD COMPANY

BY:

Bruce J. Christianson, Agent for

NEWMONT GOLD COMPANY

BOOK 287 PAGE 062
OFFICIAL RECORDS
RECORDED AT THE REQUEST OF
Newmont Gold Co.
95 SEP 28 AM 8:37
EUREKA COUNTY NEVADA
M.N. REBAL. RECORDER
FILE NO.
FEES \$9.50

159193

BOOK 287 PAGE 062

159193

CERTIFICATE OF LOCATION
LODE MINING CLAIM

TO ALL WHOM IT MAY CONCERN:

The Undersigned hereby certifies that he, on behalf of NEWMONT GOLD COMPANY, a Delaware corporation, has caused to be located the BVC 63 Lode Mining Claim in the following quarter section(s):

1/4	Section	Township	Range	Meridian
SW	22	34 North	48 East	MDM
SE	22	34 North	48 East	MDM

in an Unknown Mining District, EUREKA County, Nevada, on the 4th day of JULY, 1995.

The name and mailing address of the locator is:

NEWMONT GOLD COMPANY
555 FIFTH STREET
ELKO, NV 89801

The claim is approximately 1500 feet long and 600 feet wide, such that 10 feet are claimed in a southerly direction and 1490 feet in a northerly direction from the point of discovery (monument of location), at which the Notice of Location was posted, together with 300 feet on each side of the monument of location and center line of the Claim. The general course of the lode or vein is from the southerly to the northerly direction.

The number, location and markings on each corner monument is as follows:

Location	Markings	Description
No. 1: Northeast Corner	NEC BVC 63	2" X 2" X 4' wood post
No. 2: Southeast Corner	SEC BVC 63	2" X 2" X 4' wood post
No. 3: Southwest Corner	SWC BVC 63	2" X 2" X 4' wood post
No. 4: Northwest Corner	NWC BVC 63	2" X 2" X 4' wood post

As erected on the ground, each corner monument is marked as described above by a scribed metal tag.

The work of location consisted of making a claim map as provided in N.R.S. 517.040 which map is recorded herewith.

SIGNATURE OF LOCATOR:

NEWMONT GOLD COMPANY
BY: 

Bruce J. Christianson, Agent for
NEWMONT GOLD COMPANY

BOOK 287 PAGE 063

OFFICIAL RECORDS

RECORDED AT THE REQUEST OF

NEWMONT GOLD CO.

95 SEP 28 AM 8:37

EUREKA COUNTY NEVADA

M.M. REBALATI, RECORDER

FEES \$9.50

159194

BOOK 287 PAGE 063

RECORDING REQUESTED BY AND RETURN TO:
 NEWMONT GOLD COMPANY
 555 FIFTH STREET
 ELKO, NV 89801

CERTIFICATE OF LOCATION
 LODE MINING CLAIM

TO ALL WHOM IT MAY CONCERN:

The Undersigned hereby certifies that he, on behalf of NEWMONT GOLD COMPANY, a Delaware corporation, has caused to be located the BVC 64 Lode Mining Claim in the following quarter section(s):

1/4	Section	Township	Range	Meridian
SW	22	34 North	48 East	MDM
SE	22	34 North	48 East	MDM
NE	27	34 North	48 East	MDM
NW	27	34 North	48 East	MDM

in an Unknown Mining District, EUREKA County, Nevada, on the 4th day of JULY, 1995.

The name and mailing address of the locator is:

NEWMONT GOLD COMPANY
 555 FIFTH STREET
 ELKO, NV 89801

The claim is approximately 1500 feet long and 600 feet wide, such that 1490 feet are claimed in a southerly direction and 10 feet in a northerly direction from the point of discovery (monument of location), at which the Notice of Location was posted, together with 300 feet on each side of the monument of location and center line of the Claim. The general course of the lode or vein is from the southerly to the northerly direction.

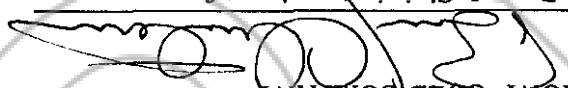
The number, location and markings on each corner monument is as follows:

Location	Markings	Description
No. 1: Northeast Corner	NEC BVC 64	2" X 2" X 4' wood post
No. 2: Southeast Corner	SEC BVC 64	2" X 2" X 4' wood post
No. 3: Southwest Corner	SWC BVC 64	2" X 2" X 4' wood post
No. 4: Northwest Corner	NWC BVC 64	2" X 2" X 4' wood post

As erected on the ground, each corner monument is marked as described above by a scribed metal tag.

The work of location consisted of making a claim map as provided in N.R.S. 517.040 which map is recorded herewith.

SIGNATURE OF LOCATOR:


 Bruce J. Christianson, Agent for
 NEWMONT GOLD COMPANY

BY:

NEWMONT GOLD COMPANY

BOOK 287 PAGE 064

OFFICIAL RECORDS
 RECORDED AT THE REQUEST OF
 Newmont Gold Co.

95 SEP 28 AM 8:37

EUREKA COUNTY NEVADA
 M.N. REBAL EATL. RECORDER
 FILE NO. FEES \$9.50

159195

BOOK 287 PAGE 064

CERTIFICATE OF LOCATION
LODE MINING CLAIM

TO ALL WHOM IT MAY CONCERN:

The Undersigned hereby certifies that he, on behalf of NEWMONT GOLD COMPANY, a Delaware corporation, has caused to be located the BVC 65 Lode Mining Claim in the following quarter section(s):

1/4	SE	22	34 North	48 East	MDM
		Section	Township	Range	Meridian

in an Unknown Mining District, EUREKA County, Nevada, on the 4th day of JULY, 1995.

The name and mailing address of the locator is:

NEWMONT GOLD COMPANY
555 FIFTH STREET
ELKO, NV 89801


The claim is approximately 1500 feet long and 600 feet wide, such that 10 feet are claimed in a southerly direction and 1490 feet in a northerly direction from the point of discovery (monument of location), at which the Notice of Location was posted, together with 300 feet on each side of the monument of location and center line of the Claim. The general course of the lode or vein is from the southerly to the northerly direction.

The number, location and markings on each corner monument is as follows:

Location	Markings	Description
No. 1: Northeast Corner	NEC BVC 65	2" X 2" X 4' wood post
No. 2: Southeast Corner	SEC BVC 65	2" X 2" X 4' wood post
No. 3: Southwest Corner	SWC BVC 65	2" X 2" X 4' wood post
No. 4: Northwest Corner	NWC BVC 65	2" X 2" X 4' wood post

As erected on the ground, each corner monument is marked as described above by a scribed metal tag. The work of location consisted of making a claim map as provided in N.R.S. 517.040 which map is recorded herewith.

SIGNATURE OF LOCATOR:

NEWMONT GOLD COMPANY
BY: 
Bruce J. Christianson, Agent for
NEWMONT GOLD COMPANY

BOOK 287 PAGE 065
OFFICIAL RECORDS
RECORDED AT THE REQUEST OF
Newmont Gold Co.
95 SEP 28 AM 8:37
EUREKA COUNTY NEVADA
M.N. REBAL/EAH, RECORDER
FILE NO. FEES \$9.50

159196

BOOK 287 PAGE 065

159197

RECORDING REQUESTED BY AND RETURN TO:

NEWMONT GOLD COMPANY

555 FIFTH STREET

ELKO, NV 89801

CERTIFICATE OF LOCATION
LODE MINING CLAIM

TO ALL WHOM IT MAY CONCERN:

The Undersigned hereby certifies that he, on behalf of NEWMONT GOLD COMPANY, a Delaware corporation, has caused to be located the BVC 66 Lode Mining Claim in the following quarter section(s):

1/4	Section	Township	Range	Meridian
SE	22	34 North	48 East	MDM
NE	27	34 North	48 East	MDM

in an Unknown Mining District, EUREKA County, Nevada, on the 4th day of JULY, 1995.

The name and mailing address of the locator is:

NEWMONT GOLD COMPANY
555 FIFTH STREET
ELKO, NV 89801

The claim is approximately 1500 feet long and 600 feet wide, such that 1490 feet are claimed in a southerly direction and 10 feet in a northerly direction from the point of discovery (monument of location), at which the Notice of Location was posted, together with 300 feet on each side of the monument of location and center line of the Claim. The general course of the lode or vein is from the southerly to the northerly direction.

The number, location and markings on each corner monument is as follows:

Location	Markings	Description
No. 1: Northeast Corner	NEC BVC 66	2" X 2" X 4' wood post
No. 2: Southeast Corner	SEC BVC 66	2" X 2" X 4' wood post
No. 3: Southwest Corner	SWC BVC 66	2" X 2" X 4' wood post
No. 4: Northwest Corner	NWC BVC 66	2" X 2" X 4' wood post

As erected on the ground, each corner monument is marked as described above by a scribed metal tag.

The work of location consisted of making a claim map as provided in N.R.S. 517.040 which map is recorded herewith.

SIGNATURE OF LOCATOR:

NEWMONT GOLD COMPANY

[Signature]

BY:

Bruce J. Christianson, Agent for

NEWMONT GOLD COMPANY

BOOK 287 PAGE 066

OFFICIAL RECORDS

RECORDED AT THE REQUEST OF

Newmont Gold Co.

95 SEP 28 AM 8:37

EUREKA COUNTY, NEVADA

M.M. REBALATI, RECORDER

FILE NO.

FEES \$9.50

159197

BOOK 287 PAGE 066

CERTIFICATE OF LOCATION
LODE MINING CLAIM

TO ALL WHOM IT MAY CONCERN:

The Undersigned hereby certifies that he, on behalf of NEWMONT GOLD COMPANY, a Delaware corporation, has caused to be located the BVC 67 Lode Mining Claim in the following quarter section(s):

1/4	SE	Section	22	Township	34 North	Range	48 East	Meridian	MDM
-----	----	---------	----	----------	----------	-------	---------	----------	-----

in an Unknown Mining District, EUREKA County, Nevada, on the 4th day of JULY, 1995.

The name and mailing address of the locator is:

NEWMONT GOLD COMPANY
555 FIFTH STREET
ELKO, NV 89801

The claim is approximately 1500 feet long and 600 feet wide, such that 10 feet are claimed in a southerly direction and 1490 feet in a northerly direction from the point of discovery (monument of location), at which the Notice of Location was posted, together with 300 feet on each side of the monument of location and center line of the Claim. The general course of the lode or vein is from the southerly to the northerly direction.

The number, location and markings on each corner monument is as follows:

Location	Markings	Description
No. 1: Northeast Corner	NEC BVC 67	2" X 2" X 4' wood post
No. 2: Southeast Corner	SEC BVC 67	2" X 2" X 4' wood post
No. 3: Southwest Corner	SWC BVC 67	2" X 2" X 4' wood post
No. 4: Northwest Corner	NWC BVC 67	2" X 2" X 4' wood post

As erected on the ground, each corner monument is marked as described above by a scribed metal tag. The work of location consisted of making a claim map as provided in N.R.S. 517.040 which map is recorded herewith.

SIGNATURE OF LOCATOR:

NEWMONT GOLD COMPANY



Bruce J. Christianson, Agent for

NEWMONT GOLD COMPANY

BOOK 287 PAGE 067
OFFICIAL RECORDS
RECORDED AT THE REQUEST OF
Newmont Gold Co.
95 SEP 28 AM 8:37

EUREKA COUNTY NEVADA
M.N. REBALER, RECORDER
FILE NO. FEES \$9.50

159198

BOOK 287 PAGE 067

159198

RECORDING REQUESTED BY AND RETURN TO:
 NEWMONT GOLD COMPANY
 555 FIFTH STREET
 ELKO, NV 89801

CERTIFICATE OF LOCATION
 LODGE MINING CLAIM

TO ALL WHOM IT MAY CONCERN:

The Undersigned hereby certifies that he, on behalf of NEWMONT GOLD COMPANY, a Delaware corporation, has caused to be located the BVC 68 Lodge Mining Claim in the following quarter section(s):

1/4	Section	Township	Range	Meridian
SE	22	34 North	48 East	MDM
NE	27	34 North	48 East	MDM

in an Unknown Mining District, EUREKA County, Nevada, on the 4th day of JULY, 1995.

The name and mailing address of the locator is:

NEWMONT GOLD COMPANY
 555 FIFTH STREET
 ELKO, NV 89801

The claim is approximately 1500 feet long and 600 feet wide, such that 1490 feet are claimed in a southerly direction and 10 feet in a northerly direction from the point of discovery (monument of location), at which the Notice of Location was posted, together with 300 feet on each side of the monument of location and center line of the Claim. The general course of the lode or vein is from the southerly to the northerly direction.

The number, location and markings on each corner monument is as follows:

Location	Markings	Description
No. 1: Northeast Corner	NEC BVC 68	2" X 2" X 4' wood post
No. 2: Southeast Corner	SEC BVC 68	2" X 2" X 4' wood post
No. 3: Southwest Corner	SWC BVC 68	2" X 2" X 4' wood post
No. 4: Northwest Corner	NWC BVC 68	2" X 2" X 4' wood post

As erected on the ground, each corner monument is marked as described above by a scribed metal tag.

The work of location consisted of making a claim map as provided in N.R.S. 517.040 which map is recorded herewith.

SIGNATURE OF LOCATOR:

NEWMONT GOLD COMPANY
 Bruce J. Christanson, Agent for

NEWMONT GOLD COMPANY

BOOK 287 PAGE 068

OFFICIAL RECORDS
 RECORDED AT THE REQUEST OF

95 SEP 28 AM 8:37
 Newmont Gold Co.

EUREKA COUNTY NEVADA
 M.N. REBALATI, RECORDER
 FILE NO. FEES \$9.50

159199

BOOK 287 PAGE 068

BOOK 287 PAGE 69

159200

SUREKA COUNTY NEVADA
M.N. REBALAATI, RECORDER
FILE NO. FEES \$9.50

BOOK 287 PAGE 069
OFFICIAL RECORDS
RECORDED AT THE REQUEST OF
Newmont Gold Co.
95 SEP 28 AM 8:37

NEWMONT GOLD COMPANY
Bruce J. Christianson, Agent for

BY: 
NEWMONT GOLD COMPANY
SIGNATURE OF LOCATOR

recorded herewith.

The work of location consisted of making a claim map as provided in N.R.S. 517.040 which map is

As erected on the ground, each corner monument is marked as described above by a scribed metal tag.

Location	Markings	Description
No. 1: Northeast Corner	NEC BVC 69	2" X 2" X 4' wood post
No. 2: Southeast Corner	SEC BVC 69	2" X 2" X 4' wood post
No. 3: Southwest Corner	SWC BVC 69	2" X 2" X 4' wood post
No. 4: Northwest Corner	NWC BVC 69	2" X 2" X 4' wood post

The number, location and markings on each corner monument is as follows:

The claim is approximately 1500 feet long and 600 feet wide, such that 10 feet are claimed in a southerly direction and 1490 feet in a northerly direction from the point of discovery (monument of location), at which the Notice of Location was posted, together with 300 feet on each side of the monument of location and center line of the Claim. The general course of the lode or vein is from the southerly to the northerly direction.

NEWMONT GOLD COMPANY
555 FIFTH STREET
ELKO, NV 89801

The name and mailing address of the locator is:

in an Unknown Mining District, EUREKA County, Nevada, on the 4th day of JULY, 1995.

1/4 SE Section 22 Township 34 North Range 48 East Meridian MDM

The Undersigned hereby certifies that he, on behalf of NEWMONT GOLD COMPANY, a Delaware corporation, has caused to be located the BVC 69 Lode Mining Claim in the following quarter section(s):

TO ALL WHOM IT MAY CONCERN:

CERTIFICATE OF LOCATION
LODE MINING CLAIM

159200

RECORDING REQUESTED BY AND RETURN TO:
NEWMONT GOLD COMPANY
555 FIFTH STREET
ELKO, NV 89801

RECORDING REQUESTED BY AND RETURN TO:
NEWMONT GOLD COMPANY
555 FIFTH STREET
ELKO, NV 89801

CERTIFICATE OF LOCATION
LODE MINING CLAIM

TO ALL WHOM IT MAY CONCERN:

The Undersigned hereby certifies that he, on behalf of NEWMONT GOLD COMPANY, a Delaware corporation, has caused to be located the BVC 70 Lode Mining Claim in the following quarter section(s):

1/4	Section	Township	Range	Meridian
SE	22	34 North	48 East	MDM
NE	27	34 North	48 East	MDM

in an Unknown Mining District, EUREKA County, Nevada, on the 4th day of JULY, 1995.

The name and mailing address of the locator is:

NEWMONT GOLD COMPANY
555 FIFTH STREET
ELKO, NV 89801

The claim is approximately 1500 feet long and 600 feet wide, such that 1490 feet are claimed in a southerly direction and 10 feet in a northerly direction from the point of discovery (monument of location), at which the Notice of Location was posted, together with 300 feet on each side of the monument of location and center line of the Claim. The general course of the lode or vein is from the southerly to the northerly direction.

The number, location and markings on each corner monument is as follows:

Location	Markings	Description
No. 1: Northeast Corner	NEC BVC 70	2" X 2" X 4' wood post
No. 2: Southeast Corner	SEC BVC 70	2" X 2" X 4' wood post
No. 3: Southwest Corner	SWC BVC 70	2" X 2" X 4' wood post
No. 4: Northwest Corner	NWC BVC 70	2" X 2" X 4' wood post

As erected on the ground, each corner monument is marked as described above by a scribed metal tag.

The work of location consisted of making a claim map as provided in N.R.S. 517.040 which map is recorded herewith.

SIGNATURE OF LOCATOR:

NEWMONT GOLD COMPANY
BY:  Bruce J. Christanson, Agent for
NEWMONT GOLD COMPANY

BOOK 287 PAGE 070
OFFICIAL RECORDS
RECORDED AT THE REQUEST OF
Newmont Gold Co.
95 SEP 28 AM 8:37
EUREKA COUNTY NEVADA
M.N. REBAL EATL. RECORDER
FILE NO. FEES \$9.50

159201

BOOK 287 PAGE 070

159201

RECORDING REQUESTED BY AND RETURN TO:
NEWMONT GOLD COMPANY
555 FIFTH STREET
ELKO, NV 89801

CERTIFICATE OF LOCATION
LODE MINING CLAIM

TO ALL WHOM IT MAY CONCERN:

The Undersigned hereby certifies that he, on behalf of NEWMONT GOLD COMPANY, a Delaware corporation, has caused to be located the BVC 71 Lode Mining Claim in the following quarter section(s):

1/4	Section	Township	Range	Meridian
SE	22	34 North	48 East	MDM
SW	23	34 North	48 East	MDM

in an Unknown Mining District, EUREKA County, Nevada, on the 4th day of JULY, 1995.

The name and mailing address of the locator is:

NEWMONT GOLD COMPANY
555 FIFTH STREET
ELKO, NV 89801

The claim is approximately 1500 feet long and 600 feet wide, such that 10 feet are claimed in a southerly direction and 1490 feet in a northerly direction from the point of discovery (monument of location), at which the Notice of Location was posted, together with 300 feet on each side of the monument of location and center line of the Claim. The general course of the lode or vein is from the southerly to the northerly direction.


The number, location and markings on each corner monument is as follows:

Location	Markings	Description
No. 1: Northeast Corner	NEC BVC 71	2" X 2" X 4' wood post
No. 2: Southeast Corner	SEC BVC 71	2" X 2" X 4' wood post
No. 3: Southwest Corner	SWC BVC 71	2" X 2" X 4' wood post
No. 4: Northwest Corner	NWC BVC 71	2" X 2" X 4' wood post

As erected on the ground, each corner monument is marked as described above by a scribed metal tag.

The work of location consisted of making a claim map as provided in N.R.S. 517.040 which map is recorded herewith.

SIGNATURE OF LOCATOR:

NEWMONT GOLD COMPANY
BY: 
Bruce J. Christenson, Agent for
NEWMONT GOLD COMPANY

BOOK 287 PAGE 071
OFFICIAL RECORDS
RECORDED AT THE REQUEST OF
Newmont Gold Co.
95 SEP 28 AM 8:37

EUREKA COUNTY NEVADA
M.H. REBALATI, RECORDER
FILE NO. *159202*
FEES \$9.50

159202

BOOK 287 PAGE 071

159202

CERTIFICATE OF LOCATION
 LODE MINING CLAIM

TO ALL WHOM IT MAY CONCERN:

The Undersigned hereby certifies that he, on behalf of NEWMONT GOLD COMPANY, a Delaware corporation, has caused to be located the BVC 72 Lode Mining Claim in the following quarter section(s):

1/4	Section	Township	Range	Meridian
SE	22	34 North	48 East	MDM
SW	23	34 North	48 East	MDM
NW	26	34 North	48 East	MDM
NE	27	34 North	48 East	MDM

in an Unknown Mining District, EUREKA County, Nevada, on the 4th day of JULY, 1995.

The name and mailing address of the locator is:

NEWMONT GOLD COMPANY
 555 FIFTH STREET
 ELKO, NV 89801

The claim is approximately 1500 feet long and 600 feet wide, such that 1490 feet are claimed in a southerly direction and 10 feet in a northerly direction from the point of discovery (monument of location), at which the Notice of Location was posted, together with 300 feet on each side of the monument of location and center line of the Claim. The general course of the lode or vein is from the southerly to the northerly direction.

The number, location and markings on each corner monument is as follows:

Location	Markings	Description
No. 1: Northeast Corner	NEC BVC 72	2" X 2" X 4' wood post
No. 2: Southeast Corner	SEC BVC 72	2" X 2" X 4' wood post
No. 3: Southwest Corner	SWC BVC 72	2" X 2" X 4' wood post
No. 4: Northwest Corner	NWC BVC 72	2" X 2" X 4' wood post


As erected on the ground, each corner monument is marked as described above by a scribed metal tag.

The work of location consisted of making a claim map as provided in N.R.S. 517.040 which map is recorded herewith.

SIGNATURE OF LOCATOR:

NEWMONT GOLD COMPANY

BY:



Bruce J. Christianson, Agent for
 NEWMONT GOLD COMPANY

BOOK 287 PAGE 072
 OFFICIAL RECORDS
 RECORDED AT THE REQUEST OF
Newmont Gold Co
 95 SEP 28 AM 8:38
 EUREKA COUNTY, NEVADA
 M.N. REBALLET, RECORDER
 FILE NO.
 FEES \$9.50

159203

BOOK 287 PAGE 072

CERTIFICATE OF LOCATION
 LODE MINING CLAIM

TO ALL WHOM IT MAY CONCERN:

The Undersigned hereby certifies that he, on behalf of NEWMONT GOLD COMPANY, a Delaware corporation, has caused to be located the BVC 73 Lode Mining Claim in the following quarter section(s):

1/4	Section	Township	Range	Meridian
SW	13	34 North	48 East	MDM
SE	14	34 North	48 East	MDM
NE	23	34 North	48 East	MDM
NW	24	34 North	48 East	MDM

in an Unknown Mining District, EUREKA County, Nevada, on the 2nd day of JULY, 1995.

The name and mailing address of the locator is:

NEWMONT GOLD COMPANY
 555 FIFTH STREET
 ELKO, NV 89801

The claim is approximately 1500 feet long and 600 feet wide, such that 10 feet are claimed in a southerly direction and 1490 feet in a northerly direction from the point of discovery (monument of location), at which the Notice of Location was posted, together with 300 feet on each side of the monument of location and center line of the Claim. The general course of the lode or vein is from the southerly to the northerly direction.

The number, location and markings on each corner monument is as follows:

Location	Markings	Description
No. 1: Northeast Corner	NEC BVC 73	2" X 2" X 4' wood post
No. 2: Southeast Corner	SEC BVC 73	2" X 2" X 4' wood post
No. 3: Southwest Corner	SWC BVC 73	2" X 2" X 4' wood post
No. 4: Northwest Corner	NWC BVC 73	2" X 2" X 4' wood post

As erected on the ground, each corner monument is marked as described above by a scribed metal tag.

The work of location consisted of making a claim map as provided in N.R.S. 517.040 which map is recorded herewith.

SIGNATURE OF LOCATOR:

NEWMONT GOLD COMPANY

BY: 

Bruce J. Christianson, Agent for
 NEWMONT GOLD COMPANY

BOOK 287 PAGE 073
 OFFICIAL RECORDS
 RECORDED AT THE REQUEST OF
 Newmont Gold Co.
 95 SEP 28 AM 8:38
 EUREKA COUNTY NEVADA
 M.N. REBAL. REORDER
 FILE NO.
 FEES \$9.50

159204

BOOK 287 PAGE 073

159205

CERTIFICATE OF LOCATION
 LODE MINING CLAIM

TO ALL WHOM IT MAY CONCERN:

The Undersigned hereby certifies that he, on behalf of NEWMONT GOLD COMPANY, a Delaware corporation, has caused to be located the BVC 74 Lode Mining Claim in the following quarter section(s):

1/4	Section	Township	Range	Meridian
NE	23	34 North	48 East	MDM
SE	23	34 North	48 East	MDM
NW	24	34 North	48 East	MDM
SW	24	34 North	48 East	MDM

in an Unknown Mining District, EUREKA County, Nevada, on the 2nd day of JULY, 1995.

The name and mailing address of the locator is:

NEWMONT GOLD COMPANY
 555 FIFTH STREET
 ELKO, NV 89801

The claim is approximately 1500 feet long and 600 feet wide, such that 1490 feet are claimed in a southerly direction and 10 feet in a northerly direction from the point of discovery (monument of location), at which the Notice of Location was posted, together with 300 feet on each side of the monument of location and center line of the Claim. The general course of the lode or vein is from the southerly to the northerly direction.


The number, location and markings on each corner monument is as follows:

Location	Markings	Description
No. 1: Northeast Corner	NEC BVC 74	2" X 2" X 4' wood post
No. 2: Southeast Corner	SEC BVC 74	2" X 2" X 4' wood post
No. 3: Southwest Corner	SWC BVC 74	2" X 2" X 4' wood post
No. 4: Northwest Corner	NWC BVC 74	2" X 2" X 4' wood post

As erected on the ground, each corner monument is marked as described above by a scribed metal tag. The work of location consisted of making a claim map as provided in N.R.S. 517.040 which map is recorded herewith.

SIGNATURE OF LOCATOR:

NEWMONT GOLD COMPANY



Bruce J. Christanson, Agent for
 NEWMONT GOLD COMPANY

BOOK 287 PAGE 074
 OFFICIAL RECORDS
 RECORDED AT THE REQUEST OF
 Newmont Gold Co.
 95 SEP 28 AM 8:38
 EUREKA COUNTY NEVADA
 M.N. REBALATI, RECORDER
 FILE NO. FEES \$9.50

159205

BOOK 287 PAGE 074

RECORDING REQUESTED BY AND RETURN TO:
 NEWMONT GOLD COMPANY
 555 FIFTH STREET
 ELKO, NV 89801

159206

CERTIFICATE OF LOCATION
 LODE MINING CLAIM

TO ALL WHOM IT MAY CONCERN:

The Undersigned hereby certifies that he, on behalf of NEWMONT GOLD COMPANY, a Delaware corporation, has caused to be located the BVC 75 Lode Mining Claim in the following quarter section(s):

1/4	Section	Township	Range	Meridian
NW	24	34 North	48 East	MDM
SW	13	34 North	48 East	MDM

in an Unknown Mining District, EUREKA County, Nevada, on the 2nd day of JULY, 1995.

The name and mailing address of the locator is:
 NEWMONT GOLD COMPANY
 555 FIFTH STREET
 ELKO, NV 89801

The claim is approximately 1500 feet long and 600 feet wide, such that 10 feet are claimed in a southerly direction and 1490 feet in a northerly direction from the point of discovery (monument of location), at which the Notice of Location was posted, together with 300 feet on each side of the monument of location and center line of the Claim. The general course of the lode or vein is from the southerly to the northerly direction.

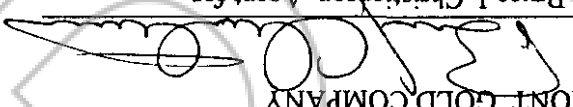
The number, location and markings on each corner monument is as follows:

Location	Markings	Description
No. 1: Northeast Corner	NEC BVC 75	2" X 2" X 4' wood post
No. 2: Southeast Corner	SEC BVC 75	2" X 2" X 4' wood post
No. 3: Southwest Corner	SWC BVC 75	2" X 2" X 4' wood post
No. 4: Northwest Corner	NWC BVC 75	2" X 2" X 4' wood post

As erected on the ground, each corner monument is marked as described above by a scribed metal tag.

The work of location consisted of making a claim map as provided in N.R.S. 517.040 which map is recorded herewith.

SIGNATURE OF LOCATOR:

BY: 
 Bruce J. Christianson, Agent for
 NEWMONT GOLD COMPANY

NEWMONT GOLD COMPANY

BOOK 287 PAGE 075

OFFICIAL RECORDS
 RECORDED AT THE REQUEST OF
 Newmont Gold Co.
 95 SEP 28 AM 8:38

EUREKA COUNTY NEVADA
 M.I.M. REBALANTI. RECORDER
 FILE NO.
 FEES \$9.50

159206

BOOK 287 PAGE 075

RECORDING REQUESTED BY AND RETURN TO:
 NEWMONT GOLD COMPANY
 555 FIFTH STREET
 ELKO, NV 89801

159207

CERTIFICATE OF LOCATION
 LODE MINING CLAIM

TO ALL WHOM IT MAY CONCERN:

The Undersigned hereby certifies that he, on behalf of NEWMONT GOLD COMPANY, a Delaware corporation, has caused to be located the BVC 76 Lode Mining Claim in the following quarter section(s):

1/4	Section	Township	Range	Meridian
NW	24	34 North	48 East	MDM
SW	24	34 North	48 East	MDM

in an Unknown Mining District, EUREKA County, Nevada, on the 2nd day of JULY, 1995.

The name and mailing address of the locator is:

NEWMONT GOLD COMPANY
 555 FIFTH STREET
 ELKO, NV 89801

The claim is approximately 1500 feet long and 600 feet wide, such that 1490 feet are claimed in a southerly direction and 10 feet in a northerly direction from the point of discovery (monument of location), at which the Notice of Location was posted, together with 300 feet on each side of the monument of location and center line of the Claim. The general course of the lode or vein is from the southerly to the northerly direction.

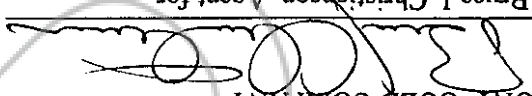
The number, location and markings on each corner monument is as follows:

Location	Markings	Description
No. 1: Northeast Corner	NEC BVC 76	2" X 2" X 4' wood post
No. 2: Southeast Corner	SEC BVC 76	2" X 2" X 4' wood post
No. 3: Southwest Corner	SWC BVC 76	2" X 2" X 4' wood post
No. 4: Northwest Corner	NWC BVC 76	2" X 2" X 4' wood post

As erected on the ground, each corner monument is marked as described above by a scribed metal tag.

The work of location consisted of making a claim map as provided in N.R.S. 517.040 which map is recorded herewith.

SIGNATURE OF LOCATOR:

NEWMONT GOLD COMPANY
 Bruce J. Christianson, Agent for
 BY: 

BOOK 287 PAGE 076

159207

BOOK 287 PAGE 076
 OFFICIAL RECORDS
 RECORDED AT THE REQUEST OF
Neumont Gold Co
 95 SEP 28 AM 8:38
 EUREKA COUNTY NEVADA
 M.N. REBAL/EA/TI, RECORDER
 FILE NO. FEES \$9.50

RECORDING REQUESTED BY AND RETURN TO:
NEWMONT GOLD COMPANY
555 FIFTH STREET
ELKO, NV 89801

CERTIFICATE OF LOCATION
LODE MINING CLAIM

TO ALL WHOM IT MAY CONCERN:

The Undersigned hereby certifies that he, on behalf of NEWMONT GOLD COMPANY, a Delaware corporation, has caused to be located the BVC 77 Lode Mining Claim in the following quarter section(s):

1/4	Section	Township	Range	Meridian
SW	13	34 North	48 East	MDM
NW	24	34 North	48 East	MDM

in an Unknown Mining District, EUREKA County, Nevada, on the 2nd day of JULY, 1995.

The name and mailing address of the locator is:

NEWMONT GOLD COMPANY
555 FIFTH STREET
ELKO, NV 89801

The claim is approximately 1500 feet long and 600 feet wide, such that 10 feet are claimed in a southerly direction and 1490 feet in a northerly direction from the point of discovery (monument of location), at which the Notice of Location was posted, together with 300 feet on each side of the monument of location and center line of the Claim. The general course of the lode or vein is from the southerly to the northerly direction.

The number, location and markings on each corner monument is as follows:


Location	Markings	Description
No. 1: Northeast Corner	NEC BVC 77	2" X 2" X 4' wood post
No. 2: Southeast Corner	SEC BVC 77	2" X 2" X 4' wood post
No. 3: Southwest Corner	SWC BVC 77	2" X 2" X 4' wood post
No. 4: Northwest Corner	NWC BVC 77	2" X 2" X 4' wood post

As erected on the ground, each corner monument is marked as described above by a scribed metal tag.

The work of location consisted of making a claim map as provided in N.R.S. 517.040 which map is recorded herewith.

SIGNATURE OF LOCATOR:

NEWMONT GOLD COMPANY



Bruce J. Christianson, Agent for

NEWMONT GOLD COMPANY

BOOK 287 PAGE 077
OFFICIAL RECORDS
RECORDED AT THE REQUEST OF
Newmont Gold Co
95 SEP 28 AM 8:38
EUREKA COUNTY NEVADA
M.M. REBALZATI, RECORDER
FILE NO. FEES \$9.50

159208

BOOK 287 PAGE 077

RECORDING REQUESTED BY AND RETURN TO:
 NEWMONT GOLD COMPANY
 555 FIFTH STREET
 ELKO, NV 89801

CERTIFICATE OF LOCATION
 LODE MINING CLAIM

TO ALL WHOM IT MAY CONCERN:

The Undersigned hereby certifies that he, on behalf of NEWMONT GOLD COMPANY, a Delaware corporation, has caused to be located the BVC 78 Lode Mining Claim in the following quarter section(s):

1/4	Section	Township	Range	Meridian
SW	24	34 North	48 East	MDM
NW	24	34 North	48 East	MDM

in an Unknown Mining District, EUREKA County, Nevada, on the 2nd day of JULY, 1995.

The name and mailing address of the locator is:

NEWMONT GOLD COMPANY
 555 FIFTH STREET
 ELKO, NV 89801

The claim is approximately 1500 feet long and 600 feet wide, such that 1490 feet are claimed in a southerly direction and 10 feet in a northerly direction from the point of discovery (monument of location), at which the Notice of Location was posted, together with 300 feet on each side of the monument of location and center line of the Claim. The general course of the lode or vein is from the southerly to the northerly direction.


The number, location and markings on each corner monument is as follows:

Location	Markings	Description
No. 1: Northeast Corner	NEC BVC 78	2" X 2" X 4' wood post
No. 2: Southeast Corner	SEC BVC 78	2" X 2" X 4' wood post
No. 3: Southwest Corner	SWC BVC 78	2" X 2" X 4' wood post
No. 4: Northwest Corner	NWC BVC 78	2" X 2" X 4' wood post

As erected on the ground, each corner monument is marked as described above by a scribed metal tag.

The work of location consisted of making a claim map as provided in N.R.S. 517.040 which map is recorded herewith.

SIGNATURE OF LOCATOR:

BY: 
 Bruce J. Christianson, Agent for
 NEWMONT GOLD COMPANY

BOOK 287 PAGE 078

OFFICIAL RECORDS
 RECORDED AT THE REQUEST OF
 Newmont Gold Co.

95 SEP 28 AM 8:38

EUREKA COUNTY NEVADA
 M.N. REBALATI, RECORDER
 FILE NO. FEES \$9.50

159209

BOOK 287 PAGE 078

RECORDING REQUESTED BY AND RETURN TO:
 NEWMONT GOLD COMPANY
 555 FIFTH STREET
 ELKO, NV 89801

159210

CERTIFICATE OF LOCATION
 LODE MINING CLAIM

TO ALL WHOM IT MAY CONCERN:

The Undersigned hereby certifies that he, on behalf of NEWMONT GOLD COMPANY, a Delaware corporation, has caused to be located the BVC 79 Lode Mining Claim in the following quarter section(s):

1/4	Section	Township	Range	Meridian
SW	13	34 North	48 East	MDM
NW	24	34 North	48 East	MDM

in an Unknown Mining District, EUREKA County, Nevada, on the 2nd day of JULY, 1995.

The name and mailing address of the locator is:

NEWMONT GOLD COMPANY
 555 FIFTH STREET
 ELKO, NV 89801

The claim is approximately 1500 feet long and 600 feet wide, such that 10 feet are claimed in a southerly direction and 1490 feet in a northerly direction from the point of discovery (monument of location), at which the Notice of Location was posted, together with 300 feet on each side of the monument of location and center line of the Claim. The general course of the lode or vein is from the southerly to the northerly direction.


The number, location and markings on each corner monument is as follows:

Location	Markings	Description
No. 1: Northeast Corner	NEC BVC 79	2" X 2" X 4' wood post
No. 2: Southeast Corner	SEC BVC 79	2" X 2" X 4' wood post
No. 3: Southwest Corner	SWC BVC 79	2" X 2" X 4' wood post
No. 4: Northwest Corner	NWC BVC 79	2" X 2" X 4' wood post

As erected on the ground, each corner monument is marked as described above by a scribed metal tag.

The work of location consisted of making a claim map as provided in N.R.S. 517.040 which map is recorded herewith.

SIGNATURE OF LOCATOR:

NEWMONT GOLD COMPANY
 Bruce J. Christensen, Agent for
 BY: 

NEWMONT GOLD COMPANY

BOOK 287 PAGE 079
 OFFICIAL RECORDS
 RECORDED AT THE REQUEST OF
 Newmont Gold Co.
 95 SEP 28 AM 8:38

EUREKA COUNTY NEVADA
 M.N. REBALATI, RECORDER
 FILE NO.
 FEES \$9.50

159210

BOOK 287 PAGE 079

CERTIFICATE OF LOCATION
 LODE MINING CLAIM

TO ALL WHOM IT MAY CONCERN:

The Undersigned hereby certifies that he, on behalf of NEWMONT GOLD COMPANY, a Delaware corporation, has caused to be located the BVC 80 Lode Mining Claim in the following quarter section(s):

1/4	Section	Township	Range	Meridian
SW	24	34 North	48 East	MDM
NW	24	34 North	48 East	MDM

in an Unknown Mining District, EUREKA County, Nevada, on the 2nd day of JULY, 1995.

The name and mailing address of the locator is:

NEWMONT GOLD COMPANY
 555 FIFTH STREET
 ELKO, NV 89801

The claim is approximately 1500 feet long and 600 feet wide, such that 1490 feet are claimed in a southerly direction and 10 feet in a northerly direction from the point of discovery (monument of location), at which the Notice of Location was posted, together with 300 feet on each side of the monument of location and center line of the Claim. The general course of the lode or vein is from the southerly to the northerly direction.

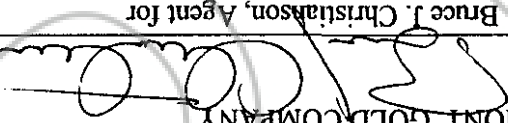
The number, location and markings on each corner monument is as follows:

Location	Markings	Description
No. 1: Northeast Corner	NEC BVC 80	2" X 2" X 4' wood post
No. 2: Southeast Corner	SEC BVC 80	2" X 2" X 4' wood post
No. 3: Southwest Corner	SWC BVC 80	2" X 2" X 4' wood post
No. 4: Northwest Corner	NWC BVC 80	2" X 2" X 4' wood post

As erected on the ground, each corner monument is marked as described above by a scribed metal tag.

The work of location consisted of making a claim map as provided in N.R.S. 517.040 which map is recorded herewith.

SIGNATURE OF LOCATOR:

BY: 
 Bruce J. Christianson, Agent for
 NEWMONT GOLD COMPANY

BOOK 287 PAGE 080
 OFFICIAL RECORDS
 RECORDED AT THE REQUEST OF
Thompson & Wolfe Co.
 95 SEP 28 AM 8:38

EUREKA COUNTY NEVADA
 M.M. REBALEATI, RECORDER
 FILE NO. FEES 9.50

159211

BOOK 287 PAGE 80

CERTIFICATE OF LOCATION
 LODE MINING CLAIM

TO ALL WHOM IT MAY CONCERN:

The Undersigned hereby certifies that he, on behalf of NEWMONT GOLD COMPANY, a Delaware corporation, has caused to be located the BVC 81 Lode Mining Claim in the following quarter section(s):

1/4	Section	Township	Range	Meridian
SW	13	34 North	48 East	MDM
SE	13	34 North	48 East	MDM
NE	24	34 North	48 East	MDM
NW	24	34 North	48 East	MDM

in an Unknown Mining District, EUREKA County, Nevada, on the 2nd day of JULY, 1995.

The name and mailing address of the locator is:
 NEWMONT GOLD COMPANY
 555 FIFTH STREET
 ELKO, NV 89801

The claim is approximately 1500 feet long and 600 feet wide, such that 10 feet are claimed in a southerly direction and 1490 feet in a northerly direction from the point of discovery (monument of location), at which the Notice of Location was posted, together with 300 feet on each side of the monument of location and center line of the Claim. The general course of the lode or vein is from the southerly to the northerly direction.

The number, location and markings on each corner monument is as follows:

Location	Markings	Description
No. 1: Northeast Corner	NEC BVC 81	2" X 2" X 4' wood post
No. 2: Southeast Corner	SEC BVC 81	2" X 2" X 4' wood post
No. 3: Southwest Corner	SWC BVC 81	2" X 2" X 4' wood post
No. 4: Northwest Corner	NWC BVC 81	2" X 2" X 4' wood post

As erected on the ground, each corner monument is marked as described above by a scribed metal tag.

The work of location consisted of making a claim map as provided in N.R.S. 517.040 which map is recorded herewith.

SIGNATURE OF LOCATOR:

NEWMONT GOLD COMPANY
 BY: 

Bruce J. Christianson, Agent for
 NEWMONT GOLD COMPANY

BOOK 287 PAGE 081

OFFICIAL RECORDS
 RECORDED AT THE REQUEST OF
 Newmont Gold Co.

95 SEP 28 AM 8:38

EUREKA COUNTY NEVADA
 M.M. REBALIATI, RECORDER
 FILE NO. FEES \$9.50

159212

BOOK 287 PAGE 081

RECORDING REQUESTED BY AND RETURN TO:
 NEWMONT GOLD COMPANY
 555 FIFTH STREET
 ELKO, NV 89801

CERTIFICATE OF LOCATION
 LODE MINING CLAIM

TO ALL WHOM IT MAY CONCERN:

The Undersigned hereby certifies that he, on behalf of NEWMONT GOLD COMPANY, a Delaware corporation, has caused to be located the BVC 82 Lode Mining Claim in the following quarter section(s):

1/4	Section	Township	Range	Meridian
NE	24	34 North	48 East	MDM
NW	24	34 North	48 East	MDM
SW	24	34 North	48 East	MDM
SE	24	34 North	48 East	MDM

in an Unknown Mining District, EUREKA County, Nevada, on the 2nd day of JULY, 1995.

The name and mailing address of the locator is:

NEWMONT GOLD COMPANY
 555 FIFTH STREET
 ELKO, NV 89801

The claim is approximately 1500 feet long and 600 feet wide, such that 1490 feet are claimed in a southerly direction and 10 feet in a northerly direction from the point of discovery (monument of location), at which the Notice of Location was posted, together with 300 feet on each side of the monument of location and center line of the Claim. The general course of the lode or vein is from the southerly to the northerly direction.

The number, location and markings on each corner monument is as follows:

Location	Markings	Description
No. 1: Northeast Corner	NEC BVC 82	2" X 2" X 4' wood post
No. 2: Southeast Corner	SEC BVC 82	2" X 2" X 4' wood post
No. 3: Southwest Corner	SWC BVC 82	2" X 2" X 4' wood post
No. 4: Northwest Corner	NWC BVC 82	2" X 2" X 4' wood post

As erected on the ground, each corner monument is marked as described above by a scribed metal tag.

The work of location consisted of making a claim map as provided in N.R.S. 517.040 which map is recorded herewith.

SIGNATURE OF LOCATOR:

NEWMONT GOLD COMPANY
 Bruce J. Christianson, Agent for
 NEWMONT GOLD COMPANY

BOOK 287 PAGE 082
 OFFICIAL RECORDS
 RECORDED AT THE REQUEST OF
 Newmont Gold Co.
 95 SEP 28 AM 8:39
 EUREKA COUNTY NEVADA
 M.N. REBALATI, RECORDER
 FILE NO.
 FEES \$9.50

159213

BOOK 287 PAGE 082

159213

RECORDING REQUESTED BY AND RETURN TO:
 NEWMONT GOLD COMPANY
 555 FIFTH STREET
 ELKO, NV 89801

CERTIFICATE OF LOCATION
 LODE MINING CLAIM

TO ALL WHOM IT MAY CONCERN:

The Undersigned hereby certifies that he, on behalf of NEWMONT GOLD COMPANY, a Delaware corporation, has caused to be located the BVC 83 Lode Mining Claim in the following quarter section(s):

1/4	Section	Township	Range	Meridian
SE	13	34 North	48 East	MDM
NE	24	34 North	48 East	MDM

in an Unknown Mining District, EUREKA County, Nevada, on the 2nd day of JULY, 1995.

The name and mailing address of the locator is:

NEWMONT GOLD COMPANY
 555 FIFTH STREET
 ELKO, NV 89801

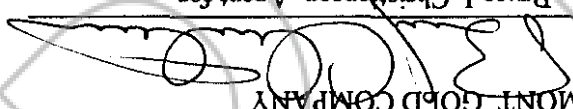
The claim is approximately 1500 feet long and 600 feet wide, such that 10 feet are claimed in a southerly direction and 1490 feet in a northerly direction from the point of discovery (monument of location), at which the Notice of Location was posted, together with 300 feet on each side of the monument of location and center line of the Claim. The general course of the lode or vein is from the southerly to the northerly direction.

The number, location and markings on each corner monument is as follows:

Location	Markings	Description
No. 1: Northeast Corner	NEC BVC 83	2" X 2" X 4' wood post
No. 2: Southeast Corner	SEC BVC 83	2" X 2" X 4' wood post
No. 3: Southwest Corner	SWC BVC 83	2" X 2" X 4' wood post
No. 4: Northwest Corner	NWC BVC 83	2" X 2" X 4' wood post

As erected on the ground, each corner monument is marked as described above by a scribed metal tag. The work of location consisted of making a claim map as provided in N.R.S. 517.040 which map is recorded herewith.

SIGNATURE OF LOCATOR:

NEWMONT GOLD COMPANY
 Bruce J. Christman, Agent for
 BY: 

BOOK 287 PAGE 083

159214

BOOK 287 PAGE 083
 OFFICIAL RECORDS
 RECORDED AT THE REQUEST OF
 Newmont Gold Co.
 95 SEP 28 AM 8:39
 EUREKA COUNTY NEVADA
 M.M. REBALATI, RECORDER
 FILE NO.
 FEES \$9.50

RECORDING REQUESTED BY AND RETURN TO:
NEWMONT GOLD COMPANY
555 FIFTH STREET
ELKO, NV 89801

CERTIFICATE OF LOCATION
LODE MINING CLAIM

TO ALL WHOM IT MAY CONCERN:

The Undersigned hereby certifies that he, on behalf of NEWMONT GOLD COMPANY, a Delaware corporation, has caused to be located the BVC 84 Lode Mining Claim in the following quarter section(s):

1/4	Section	Township	Range	Meridian
NE	24	34 North	48 East	MDM
SE	24	34 North	48 East	MDM

in an Unknown Mining District, EUREKA County, Nevada, on the 2nd day of JULY, 1995.

The name and mailing address of the locator is:

NEWMONT GOLD COMPANY
555 FIFTH STREET
ELKO, NV 89801

The claim is approximately 1500 feet long and 600 feet wide, such that 1490 feet are claimed in a southerly direction and 10 feet in a northerly direction from the point of discovery (monument of location), at which the Notice of Location was posted, together with 300 feet on each side of the monument of location and center line of the Claim. The general course of the lode or vein is from the southerly to the northerly direction.

The number, location and markings on each corner monument is as follows:

Location	Markings	Description
No. 1: Northeast Corner	NEC BVC 84	2" X 2" X 4' wood post
No. 2: Southeast Corner	SEC BVC 84	2" X 2" X 4' wood post
No. 3: Southwest Corner	SWC BVC 84	2" X 2" X 4' wood post
No. 4: Northwest Corner	NWC BVC 84	2" X 2" X 4' wood post

As erected on the ground, each corner monument is marked as described above by a scribed metal tag.

The work of location consisted of making a claim map as provided in N.R.S. 517.040 which map is recorded herewith.

SIGNATURE OF LOCATOR:

NEWMONT GOLD COMPANY

BY:



Bruce J. Christianson, Agent for

NEWMONT GOLD COMPANY

BOOK 287 PAGE 084
OFFICIAL RECORDS
RECORDED AT THE REQUEST OF
Newmont Gold Co.
95 SEP 28 AM 8:39
EUREKA COUNTY NEVADA
M.N. REBALATI, RECORDER
FILE NO. FEES \$9.50

159215

BOOK 287 PAGE 084

RECORDING REQUESTED BY AND RETURN TO:
 NEWMONT GOLD COMPANY
 555 FIFTH STREET
 ELKO, NV 89801

CERTIFICATE OF LOCATION
 LODE MINING CLAIM

TO ALL WHOM IT MAY CONCERN:

The Undersigned hereby certifies that he, on behalf of NEWMONT GOLD COMPANY, a Delaware corporation, has caused to be located the BVC 85 Lode Mining Claim in the following quarter section(s):

1/4	Section	Township	Range	Meridian
SE	13	34 North	48 East	MDM
NE	24	34 North	48 East	MDM

in an Unknown Mining District, EUREKA County, Nevada, on the 2nd day of JULY, 1995.

The name and mailing address of the locator is:

NEWMONT GOLD COMPANY
 555 FIFTH STREET
 ELKO, NV 89801

The claim is approximately 1500 feet long and 600 feet wide, such that 10 feet are claimed in a southerly direction and 1490 feet in a northerly direction from the point of discovery (monument of location), at which the Notice of Location was posted, together with 300 feet on each side of the monument of location and center line of the Claim. The general course of the lode or vein is from the southerly to the northerly direction.

The number, location and markings on each corner monument is as follows:

Location	Markings	Description
No. 1: Northeast Corner	NEC BVC 85	2" X 2" X 4' wood post
No. 2: Southeast Corner	SEC BVC 85	2" X 2" X 4' wood post
No. 3: Southwest Corner	SWC BVC 85	2" X 2" X 4' wood post
No. 4: Northwest Corner	NWC BVC 85	2" X 2" X 4' wood post

As erected on the ground, each corner monument is marked as described above by a scribed metal tag.

The work of location consisted of making a claim map as provided in N.R.S. 517.040 which map is recorded herewith.

SIGNATURE OF LOCATOR:

NEWMONT GOLD COMPANY
 Bruce J. Christianson, Agent for
 NEWMONT GOLD COMPANY

BY:

BOOK 287 PAGE 085
 OFFICIAL RECORDS
 RECORDED AT THE REQUEST OF
 Newmont Gold Co.
 95 SEP 28 AM 8:39
 EUREKA COUNTY, NEVADA
 M.N. REBAL/ATI, RECORDER
 FILE NO. FEES \$9.50

159216

BOOK 287 PAGE 085

159216

159217

RECORDING REQUESTED BY AND RETURN TO:
NEWMONT GOLD COMPANY
555 FIFTH STREET
ELKO, NV 89801

CERTIFICATE OF LOCATION
LODE MINING CLAIM

TO ALL WHOM IT MAY CONCERN:

The Undersigned hereby certifies that he, on behalf of NEWMONT GOLD COMPANY, a Delaware corporation, has caused to be located the BVC 86 Lode Mining Claim in the following quarter section(s):

1/4	Section	Township	Range	Meridian
NE	24	34 North	48 East	MDM
SE	24	34 North	48 East	MDM

in an Unknown Mining District, EUREKA County, Nevada, on the 2nd day of JULY, 1995.

The name and mailing address of the locator is:

NEWMONT GOLD COMPANY
555 FIFTH STREET
ELKO, NV 89801

The claim is approximately 1500 feet long and 600 feet wide, such that 1490 feet are claimed in a southerly direction and 10 feet in a northerly direction from the point of discovery (monument of location), at which the Notice of Location was posted, together with 300 feet on each side of the monument of location and center line of the Claim. The general course of the lode or vein is from the southerly to the northerly direction.

The number, location and markings on each corner monument is as follows:

Location	Markings	Description
No. 1: Northeast Corner	NEC BVC 86	2" X 2" X 4' wood post
No. 2: Southeast Corner	SEC BVC 86	2" X 2" X 4' wood post
No. 3: Southwest Corner	SWC BVC 86	2" X 2" X 4' wood post
No. 4: Northwest Corner	NWC BVC 86	2" X 2" X 4' wood post

As erected on the ground, each corner monument is marked as described above by a scribed metal tag.

The work of location consisted of making a claim map as provided in N.R.S. 517.040 which map is recorded herewith.

SIGNATURE OF LOCATOR:

BY: 
Bruce J. Christianson, Agent for
NEWMONT GOLD COMPANY

NEWMONT GOLD COMPANY

BOOK 287 PAGE 086
OFFICIAL RECORDS
RECORDED AT THE REQUEST OF
Newmont Gold Co.
95 SEP 28 AM 8:39
EUREKA COUNTY NEVADA
M.N. REBALER, RECORDER
FILE NO. FEES \$9.50

159217

BOOK 287 PAGE 086

RECORDING REQUESTED BY AND RETURN TO:
NEWMONT GOLD COMPANY
555 FIFTH STREET
ELKO, NV 89801

CERTIFICATE OF LOCATION
LODE MINING CLAIM

TO ALL WHOM IT MAY CONCERN:

The Undersigned hereby certifies that he, on behalf of NEWMONT GOLD COMPANY, a Delaware corporation, has caused to be located the BVC 87 Lode Mining Claim in the following quarter section(s):

1/4	Section	Township	Range	Meridian
SE	13	34 North	48 East	MDM
NE	24	34 North	48 East	MDM

in an Unknown Mining District, EUREKA County, Nevada, on the 2nd day of JULY, 1995.

The name and mailing address of the locator is:

NEWMONT GOLD COMPANY
555 FIFTH STREET
ELKO, NV 89801

The claim is approximately 1500 feet long and 600 feet wide, such that 10 feet are claimed in a southerly direction and 1490 feet in a northerly direction from the point of discovery (monument of location), at which the Notice of Location was posted, together with 300 feet on each side of the monument of location and center line of the Claim. The general course of the lode or vein is from the southerly to the northerly direction.


The number, location and markings on each corner monument is as follows:

Location	Markings	Description
No. 1: Northeast Corner	NEC BVC 87	2" X 2" X 4' wood post
No. 2: Southeast Corner	SEC BVC 87	2" X 2" X 4' wood post
No. 3: Southwest Corner	SWC BVC 87	2" X 2" X 4' wood post
No. 4: Northwest Corner	NWC BVC 87	2" X 2" X 4' wood post

As erected on the ground, each corner monument is marked as described above by a scribed metal tag.

The work of location consisted of making a claim map as provided in N.R.S. 517.040 which map is recorded herewith.

SIGNATURE OF LOCATOR:

NEWMONT GOLD COMPANY
BY: 
Bruce J. Christensen, Agent for
NEWMONT GOLD COMPANY

BOOK 287 PAGE 087
OFFICIAL RECORDS
RECORDED AT THE REQUEST OF
Newmont Gold Co.
95 SEP 28 AM 8:39

EUREKA COUNTY NEVADA
M.N. REBAL/ATL. RECORDER
FILE NO. *159218*
FEES \$9.50

159218

BOOK 287 PAGE 087

CERTIFICATE OF LOCATION
 LODGE MINING CLAIM

TO ALL WHOM IT MAY CONCERN:

The Undersigned hereby certifies that he, on behalf of NEWMONT GOLD COMPANY, a Delaware corporation, has caused to be located the BVC 88 Lode Mining Claim in the following quarter section(s):

1/4	Section	Township	Range	Meridian
NE	24	34 North	48 East	MDM
SE	24	34 North	48 East	MDM

in an Unknown Mining District, EUREKA County, Nevada, on the 2nd day of JULY, 1995.

The name and mailing address of the locator is:

NEWMONT GOLD COMPANY
 555 FIFTH STREET
 ELKO, NV 89801

The claim is approximately 1500 feet long and 600 feet wide, such that 1490 feet are claimed in a southerly direction and 10 feet in a northerly direction from the point of discovery (monument of location), at which the Notice of Location was posted, together with 300 feet on each side of the monument of location and center line of the Claim. The general course of the lode or vein is from the southerly to the northerly direction.

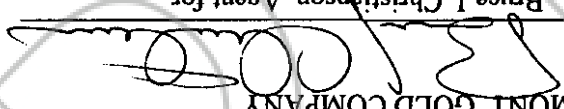
The number, location and markings on each corner monument is as follows:

Location	Markings	Description
No. 1: Northeast Corner	NEC BVC 88	2" X 2" X 4' wood post
No. 2: Southeast Corner	SEC BVC 88	2" X 2" X 4' wood post
No. 3: Southwest Corner	SWC BVC 88	2" X 2" X 4' wood post
No. 4: Northwest Corner	NWC BVC 88	2" X 2" X 4' wood post

As erected on the ground, each corner monument is marked as described above by a scribed metal tag.

The work of location consisted of making a claim map as provided in N.R.S. 517.040 which map is recorded herewith.

SIGNATURE OF LOCATOR:

BY: 
 Bruce J. Christenson, Agent for
 NEWMONT GOLD COMPANY

NEWMONT GOLD COMPANY

BOOK 287 PAGE 088
 OFFICIAL RECORDS
 RECORDED AT THE REQUEST OF
 Newmont Gold Co.
 95 SEP 28 AM 8:39
 EUREKA COUNTY NEVADA
 M.N. REBAL EATI. RECORDER
 FILE NO.
 FEES \$9.50

159219

BOOK 287 PAGE 088

CERTIFICATE OF LOCATION
 LODGE MINING CLAIM

TO ALL WHOM IT MAY CONCERN:

The Undersigned hereby certifies that he, on behalf of NEWMONT GOLD COMPANY, a Delaware corporation, has caused to be located the BVC 89 Lodge Mining Claim in the following quarter section(s):

1/4	Section	Township	Range	Meridian
SE	13	34 North	48 East	MDM
NE	24	34 North	48 East	MDM
SW	18	34 North	49 East	MDM
NW	19	34 North	49 East	MDM

in an Unknown Mining District, EUREKA County, Nevada, on the 2nd day of JULY, 1995.

The name and mailing address of the locator is:

NEWMONT GOLD COMPANY
 555 FIFTH STREET
 ELKO, NV 89801

The claim is approximately 1500 feet long and 600 feet wide, such that 10 feet are claimed in a southerly direction and 1490 feet in a northerly direction from the point of discovery (monument of location), at which the Notice of Location was posted, together with 300 feet on each side of the monument of location and center line of the Claim. The general course of the lode or vein is from the southerly to the northerly direction.

The number, location and markings on each corner monument is as follows:

Location	Markings	Description
No. 1: Northeast Corner	NEC BVC 89	2" X 2" X 4' wood post
No. 2: Southeast Corner	SEC BVC 89	2" X 2" X 4' wood post
No. 3: Southwest Corner	SWC BVC 89	2" X 2" X 4' wood post
No. 4: Northwest Corner	NWC BVC 89	2" X 2" X 4' wood post

As erected on the ground, each corner monument is marked as described above by a scribed metal tag.

The work of location consisted of making a claim map as provided in N.R.S. 517.040 which map is recorded herewith.

SIGNATURE OF LOCATOR:

NEWMONT GOLD COMPANY
 BY: 

Bruce J. Christianson, Agent for
 NEWMONT GOLD COMPANY

BOOK 287 PAGE 089
 OFFICIAL RECORDS
 RECORDED AT THE REQUEST OF
 Newmont Gold Co.
 95 SEP 28 AM 8:39
 EUREKA COUNTY NEVADA
 M.M. REBAL/EA.TI. RECORDER
 FILE NO.
 FEES \$9.50

BOOK 287 PAGE 089

159220

159221

RECORDING REQUESTED BY AND RETURN TO:
NEWMONT GOLD COMPANY
555 FIFTH STREET
ELKO, NV 89801

CERTIFICATE OF LOCATION
LODE MINING CLAIM

TO ALL WHOM IT MAY CONCERN:

The Undersigned hereby certifies that he, on behalf of NEWMONT GOLD COMPANY, a Delaware corporation, has caused to be located the BVC 90 Lode Mining Claim in the following quarter section(s):

1/4	Section	Township	Range	Meridian
NW	19	34 North	49 East	MDM
SE	24	34 North	48 East	MDM
NE	24	34 North	48 East	MDM

in an Unknown Mining District, EUREKA County, Nevada, on the 2nd day of JULY, 1995.

The name and mailing address of the locator is:

NEWMONT GOLD COMPANY
555 FIFTH STREET
ELKO, NV 89801

The claim is approximately 1500 feet long and 600 feet wide, such that 1490 feet are claimed in a southerly direction and 10 feet in a northerly direction from the point of discovery (monument of location), at which the Notice of Location was posted, together with 300 feet on each side of the monument of location and center line of the Claim. The general course of the lode or vein is from the southerly to the northerly direction.

The number, location and markings on each corner monument is as follows:

Location	Markings	Description
No. 1: Northeast Corner	NEC BVC 90	2" X 2" X 4' wood post
No. 2: Southeast Corner	SEC BVC 90	2" X 2" X 4' wood post
No. 3: Southwest Corner	SWC BVC 90	2" X 2" X 4' wood post
No. 4: Northwest Corner	NWC BVC 90	2" X 2" X 4' wood post

As erected on the ground, each corner monument is marked as described above by a scribed metal tag.

The work of location consisted of making a claim map as provided in N.R.S. 517.040 which map is recorded herewith.

SIGNATURE OF LOCATOR:

NEWMONT GOLD COMPANY

BY:

Bruce J. Christianson, Agent for
NEWMONT GOLD COMPANY

BOOK 287 PAGE 090

OFFICIAL RECORDS

RECORDED AT THE REQUEST OF
Newmont Gold Co.

95 SEP 28 AM 8:39

EUREKA COUNTY NEVADA
M.N. REBALANCE RECORDER
FILE NO. FEES \$9.50

159221

BOOK 287 PAGE 090

159222

RECORDING REQUESTED BY AND RETURN TO:
NEWMONT GOLD COMPANY
555 FIFTH STREET
ELKO, NV 89801

CERTIFICATE OF LOCATION
LODE MINING CLAIM

TO ALL WHOM IT MAY CONCERN:

The Undersigned hereby certifies that he, on behalf of NEWMONT GOLD COMPANY, a Delaware corporation, has caused to be located the BVC 91 Lode Mining Claim in the following quarter section(s):

1/4	Section	Township	Range	Meridian
SE	23	34 North	48 East	MDM
SW	24	34 North	48 East	MDM

in an Unknown Mining District, EUREKA County, Nevada, on the 2nd day of JULY, 1995.

The name and mailing address of the locator is:

NEWMONT GOLD COMPANY
555 FIFTH STREET
ELKO, NV 89801

The claim is approximately 1500 feet long and 600 feet wide, such that 10 feet are claimed in a southerly direction and 1490 feet in a northerly direction from the point of discovery (monument of location), at which the Notice of Location was posted, together with 300 feet on each side of the monument of location and center line of the Claim. The general course of the lode or vein is from the southerly to the northerly direction.

The number, location and markings on each corner monument is as follows:

Location	Markings	Description
No. 1: Northeast Corner	NEC BVC 91	2" X 2" X 4' wood post
No. 2: Southeast Corner	SEC BVC 91	2" X 2" X 4' wood post
No. 3: Southwest Corner	SWC BVC 91	2" X 2" X 4' wood post
No. 4: Northwest Corner	NWC BVC 91	2" X 2" X 4' wood post

As erected on the ground, each corner monument is marked as described above by a scribed metal tag.

The work of location consisted of making a claim map as provided in N.R.S. 517.040 which map is recorded herewith.

SIGNATURE OF LOCATOR:

NEWMONT GOLD COMPANY

BY:

Bruce J. Christingson, Agent for
NEWMONT GOLD COMPANY

BOOK 287 PAGE 091

OFFICIAL RECORDS
RECORDED AT THE REQUEST OF
Newmont Gold Co.

95 SEP 28 AM 8:39

EUREKA COUNTY NEVADA
M.N. REBAL EATL. RECORDER
FILE NO. 159222
FEES \$9.50

BOOK 287 PAGE 091

CERTIFICATE OF LOCATION
 LODE MINING CLAIM

TO ALL WHOM IT MAY CONCERN:

The Undersigned hereby certifies that he, on behalf of NEWMONT GOLD COMPANY, a Delaware corporation, has caused to be located the BVC 92 Lode Mining Claim in the following quarter section(s):

1/4	Section	Township	Range	Meridian
SE	23	34 North	48 East	MDM
SW	24	34 North	48 East	MDM
NW	25	34 North	48 East	MDM
NE	26	34 North	48 East	MDM

in an Unknown Mining District, EUREKA County, Nevada, on the 2nd day of JULY, 1995.

The name and mailing address of the locator is:

NEWMONT GOLD COMPANY
 555 FIFTH STREET
 ELKO, NV 89801

The claim is approximately 1500 feet long and 600 feet wide, such that 1490 feet are claimed in a southerly direction and 10 feet in a northerly direction from the point of discovery (monument of location), at which the Notice of Location was posted, together with 300 feet on each side of the monument of location and center line of the Claim. The general course of the lode or vein is from the southerly to the northerly direction.

The number, location and markings on each corner monument is as follows:

Location	Markings	Description
No. 1: Northeast Corner	NEC BVC 92	2" X 2" X 4' wood post
No. 2: Southeast Corner	SSE BVC 92	2" X 2" X 4' wood post
No. 3: Southwest Corner	SWC BVC 92	2" X 2" X 4' wood post
No. 4: Northwest Corner	NWC BVC 92	2" X 2" X 4' wood post

As erected on the ground, each corner monument is marked as described above by a scribed metal tag.

The work of location consisted of making a claim map as provided in N.R.S. 517.040 which map is recorded herewith.

SIGNATURE OF LOCATOR:

NEWMONT GOLD COMPANY

BY:



Bruce J. Christensen, Agent for
 NEWMONT GOLD COMPANY

BOOK 287 PAGE 92

OFFICIAL RECORDS

RECORDED AT THE REQUEST OF
 Newmont Gold Co

95 SEP 28 AM 8:39

EUREKA COUNTY NEVADA
 M.N. REBALLETI, RECORDER

FILE NO. 159223

FEES \$9.50

BOOK 287 PAGE 92

RECORDING REQUESTED BY AND RETURN TO:
 NEWMONT GOLD COMPANY
 555 FIFTH STREET
 ELKO, NV 89801

159224

CERTIFICATE OF LOCATION
 LODE MINING CLAIM

TO ALL WHOM IT MAY CONCERN:

The Undersigned hereby certifies that he, on behalf of NEWMONT GOLD COMPANY, a Delaware corporation, has caused to be located the BVC 93 Lode Mining Claim in the following quarter section(s):

1/4 SW	Section 24	Township 34 North	Range 48 East	Meridian MDM
--------	------------	-------------------	---------------	--------------

in an Unknown Mining District, BURKEA County, Nevada, on the 2nd day of JULY, 1995.

The name and mailing address of the locator is:

NEWMONT GOLD COMPANY
 555 FIFTH STREET
 ELKO, NV 89801


The claim is approximately 1500 feet long and 600 feet wide, such that 10 feet are claimed in a southerly direction and 1490 feet in a northerly direction from the point of discovery (monument of location), at which the Notice of Location was posted, together with 300 feet on each side of the monument of location and center line of the Claim. The general course of the lode or vein is from the southerly to the northerly direction.

The number, location and markings on each corner monument is as follows:

Location	Markings	Description
No. 1: Northeast Corner	NEC BVC 93	2" X 2" X 4' wood post
No. 2: Southeast Corner	SEC BVC 93	2" X 2" X 4' wood post
No. 3: Southwest Corner	SWC BVC 93	2" X 2" X 4' wood post
No. 4: Northwest Corner	NWC BVC 93	2" X 2" X 4' wood post

As erected on the ground, each corner monument is marked as described above by a scribed metal tag. The work of location consisted of making a claim map as provided in N.R.S. 517.040 which map is recorded herewith.

SIGNATURE OF LOCATOR:

BY: 
 Bruce J. Christensen, Agent for
 NEWMONT GOLD COMPANY

BOOK 287 PAGE 93
 OFFICIAL RECORDS
 RECORDED AT THE REQUEST OF
 Newmont Gold Co
 95 SEP 28 AM 8:39
 EUREKA COUNTY NEVADA
 M.N. REBAL/ATI, RECORDER
 FEES 9.50

159224

BOOK 287 PAGE 93

RECORDING REQUESTED BY AND RETURN TO:
 NEWMONT GOLD COMPANY
 555 FIFTH STREET
 ELKO, NV 89801

159225

CERTIFICATE OF LOCATION
 LODE MINING CLAIM

TO ALL WHOM IT MAY CONCERN:

The Undersigned hereby certifies that he, on behalf of NEWMONT GOLD COMPANY, a Delaware corporation, has caused to be located the BVC 94 Lode Mining Claim in the following quarter section(s):

1/4	Section	Township	Range	Meridian
NW	25	34 North	48 East	MDM
SW	24	34 North	48 East	MDM

in an Unknown Mining District, EUREKA County, Nevada, on the 2nd day of JULY, 1995.

The name and mailing address of the locator is:

NEWMONT GOLD COMPANY
 555 FIFTH STREET
 ELKO, NV 89801

The claim is approximately 1500 feet long and 600 feet wide, such that 1490 feet are claimed in a southerly direction and 10 feet in a northerly direction from the point of discovery (monument of location), at which the Notice of Location was posted, together with 300 feet on each side of the monument of location and center line of the Claim. The general course of the lode or vein is from the southerly to the northerly direction.

The number, location and markings on each corner monument is as follows:

Location	Markings	Description
No. 1: Northeast Corner	NEC BVC 94	2" X 2" X 4' wood post
No. 2: Southeast Corner	SEC BVC 94	2" X 2" X 4' wood post
No. 3: Southwest Corner	SWC BVC 94	2" X 2" X 4' wood post
No. 4: Northwest Corner	NWC BVC 94	2" X 2" X 4' wood post

As erected on the ground, each corner monument is marked as described above by a scribed metal tag.

The work of location consisted of making a claim map as provided in N.R.S. 517.040 which map is recorded herewith.

SIGNATURE OF LOCATOR:

[Signature]
 NEWMONT GOLD COMPANY
 BY: Bruce J. Christianson, Agent for
 NEWMONT GOLD COMPANY

BOOK 287 PAGE 94

OFFICIAL RECORDS

RECORDED AT THE REQUEST OF

Newmont Gold Co

95 SEP 28 AM 8:39

EUREKA COUNTY NEVADA
 M.N. REDALEATI, RECORDER
 FILE NO.

FEES 9.50

159225

BOOK 287 PAGE 94

RECORDING REQUESTED BY AND RETURN TO:
NEWMONT GOLD COMPANY
555 FIFTH STREET
ELKO, NV 89801

CERTIFICATE OF LOCATION
LODE MINING CLAIM

TO ALL WHOM IT MAY CONCERN:

The Undersigned hereby certifies that he, on behalf of NEWMONT GOLD COMPANY, a Delaware corporation, has caused to be located the BVC 95 Lode Mining Claim in the following quarter section(s):

1/4	SW	24	34 North	48 East	MDM
		Section	Township	Range	Meridian

in an Unknown Mining District, EUREKA County, Nevada, on the 2nd day of JULY, 1995.

The name and mailing address of the locator is:

NEWMONT GOLD COMPANY
555 FIFTH STREET
ELKO, NV 89801


The claim is approximately 1500 feet long and 600 feet wide, such that 10 feet are claimed in a southerly direction and 1490 feet in a northerly direction from the point of discovery (monument of location), at which the Notice of Location was posted, together with 300 feet on each side of the monument of location and center line of the Claim. The general course of the lode or vein is from the southerly to the northerly direction.

The number, location and markings on each corner monument is as follows:

Location	Markings	Description
No. 1: Northeast Corner	NEC BVC 95	2" X 2" X 4' wood post
No. 2: Southeast Corner	SEC BVC 95	2" X 2" X 4' wood post
No. 3: Southwest Corner	SWC BVC 95	2" X 2" X 4' wood post
No. 4: Northwest Corner	NWC BVC 95	2" X 2" X 4' wood post

As erected on the ground, each corner monument is marked as described above by a scribed metal tag. The work of location consisted of making a claim map as provided in N.R.S. 517.040 which map is recorded herewith.

SIGNATURE OF LOCATOR:
NEWMONT GOLD COMPANY

BY: 
Bruce J. Christanson, Agent for
NEWMONT GOLD COMPANY

BOOK 287 PAGE 95
OFFICIAL RECORDS
RECORDED AT THE REQUEST OF
Newmont Gold Co
95 SEP 28 AM 8:39
EUREKA COUNTY NEVADA
M.N. REBAL/EAII, RECORDER
FILE NO. FEES \$9.50

159226

BOOK 287 PAGE 95

RECORDING REQUESTED BY AND RETURN TO:
NEWMONT GOLD COMPANY
555 FIFTH STREET
ELKO, NV 89801

CERTIFICATE OF LOCATION
LODE MINING CLAIM

TO ALL WHOM IT MAY CONCERN:

The Undersigned hereby certifies that he, on behalf of NEWMONT GOLD COMPANY, a Delaware corporation, has caused to be located the BVC 96 Lode Mining Claim in the following quarter section(s):

1/4	Section	Township	Range	Meridian
NW	24	34 North	48 East	MDM
NW	25	34 North	48 East	MDM

in an Unknown Mining District, EUREKA County, Nevada, on the 2nd day of JULY, 1995.

The name and mailing address of the locator is:

NEWMONT GOLD COMPANY
555 FIFTH STREET
ELKO, NV 89801

The claim is approximately 1500 feet long and 600 feet wide, such that 1490 feet are claimed in a southerly direction and 10 feet in a northerly direction from the point of discovery (monument of location), at which the Notice of Location was posted, together with 300 feet on each side of the monument of location and center line of the Claim. The general course of the lode or vein is from the southerly to the northerly direction.

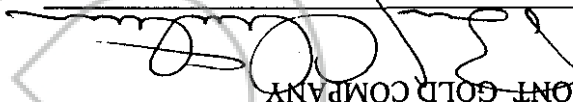
The number, location and markings on each corner monument is as follows:

Location	Markings	Description
No. 1: Northeast Corner	NEC BVC 96	2" X 2" X 4' wood post
No. 2: Southeast Corner	SEC BVC 96	2" X 2" X 4' wood post
No. 3: Southwest Corner	SWC BVC 96	2" X 2" X 4' wood post
No. 4: Northwest Corner	NWC BVC 96	2" X 2" X 4' wood post

As erected on the ground, each corner monument is marked as described above by a scribed metal tag.

The work of location consisted of making a claim map as provided in N.R.S. 517.040 which map is recorded herewith.

SIGNATURE OF LOCATOR:

NEWMONT GOLD COMPANY
BY: 

Bruce J. Christanson, Agent for
NEWMONT GOLD COMPANY

BOOK 287 PAGE 96
OFFICIAL RECORDS
RECORDED AT THE REQUEST OF
Newmont Gold Co
95 SEP 28 AM 8:40
EUREKA COUNTY NEVADA
M.N. REBAL/ATI, RECORDER
FILE NO.
FEES \$9.50

159227

BOOK 287 PAGE 96

159227

RECORDING REQUESTED BY AND RETURN TO:
NEWMONT GOLD COMPANY
555 FIFTH STREET
ELKO, NV 89801

CERTIFICATE OF LOCATION
LODE MINING CLAIM

TO ALL WHOM IT MAY CONCERN:

The Undersigned hereby certifies that he, on behalf of NEWMONT GOLD COMPANY, a Delaware corporation, has caused to be located the BVC 97 Lode Mining Claim in the following quarter section(s):

1/4	SW	24	Section	34 North	Township	48 East	Range	MDM	Meridian
-----	----	----	---------	----------	----------	---------	-------	-----	----------

in an Unknown Mining District, EUREKA County, Nevada, on the 2nd day of JULY, 1995.

The name and mailing address of the locator is:

NEWMONT GOLD COMPANY
555 FIFTH STREET
ELKO, NV 89801

The claim is approximately 1500 feet long and 600 feet wide, such that 10 feet are claimed in a southerly direction and 1490 feet in a northerly direction from the point of discovery (monument of location), at which the Notice of Location was posted, together with 300 feet on each side of the monument of location and center line of the Claim. The general course of the lode or vein is from the southerly to the northerly direction.

The number, location and markings on each corner monument is as follows:

Location	Markings	Description
No. 1: Northeast Corner	NEC BVC 97	2" X 2" X 4' wood post
No. 2: Southeast Corner	SEC BVC 97	2" X 2" X 4' wood post
No. 3: Southwest Corner	SWC BVC 97	2" X 2" X 4' wood post
No. 4: Northwest Corner	NWC BVC 97	2" X 2" X 4' wood post

As erected on the ground, each corner monument is marked as described above by a scribed metal tag. The work of location consisted of making a claim map as provided in N.R.S. 517.040 which map is recorded herewith.

SIGNATURE OF LOCATOR

NEWMONT GOLD COMPANY



BY: Bruce J. Christanson, Agent for

NEWMONT GOLD COMPANY

BOOK 287 PAGE 97

OFFICIAL RECORDS
RECORDED AT THE REQUEST OF

NEWMONT GOLD CO

95 SEP 28 AM 8:40

EUREKA COUNTY NEVADA
M.N. REBAL/EA/TL RECORDER

FEES \$9.50

159228

BOOK 287 PAGE 097

RECORDING REQUESTED BY AND RETURN TO:
NEWMONT GOLD COMPANY
555 FIFTH STREET
ELKO, NV 89801

CERTIFICATE OF LOCATION
LODE MINING CLAIM

TO ALL WHOM IT MAY CONCERN:

The Undersigned hereby certifies that he, on behalf of NEWMONT GOLD COMPANY, a Delaware corporation, has caused to be located the BVC 98 Lode Mining Claim in the following quarter section(s):

1/4	Section	Township	Range	Meridian
SW	24	34 North	48 East	MDM
NW	25	34 North	48 East	MDM

in an Unknown Mining District, EUREKA County, Nevada, on the 2nd day of JULY, 1995.

The name and mailing address of the locator is:

NEWMONT GOLD COMPANY
555 FIFTH STREET
ELKO, NV 89801

The claim is approximately 1500 feet long and 600 feet wide, such that 1490 feet are claimed in a southerly direction and 10 feet in a northerly direction from the point of discovery (monument of location), at which the Notice of Location was posted, together with 300 feet on each side of the monument of location and center line of the Claim. The general course of the lode or vein is from the southerly to the northerly direction.

The number, location and markings on each corner monument is as follows:

Location	Markings	Description
No. 1: Northeast Corner	NEC BVC 98	2" X 2" X 4' wood post
No. 2: Southeast Corner	SEC BVC 98	2" X 2" X 4' wood post
No. 3: Southwest Corner	SWC BVC 98	2" X 2" X 4' wood post
No. 4: Northwest Corner	NWC BVC 98	2" X 2" X 4' wood post

As erected on the ground, each corner monument is marked as described above by a scribed metal tag.

The work of location consisted of making a claim map as provided in N.R.S. 517.040 which map is recorded herewith.

SIGNATURE OF LOCATOR:

NEWMONT GOLD COMPANY


BY: Bruce J. Christianson, Agent for

NEWMONT GOLD COMPANY

BOOK 287 PAGE 98
OFFICIAL RECORDS
RECORDED AT THE REQUEST OF
Newmont Gold Co

95 SEP 28 AM 8:40

EUREKA COUNTY NEVADA
M.M. REBAL/LEATH, RECORDER

FILE NO.

FEES \$9.50

159229

BOOK 287 PAGE 98

CERTIFICATE OF LOCATION
 LODE MINING CLAIM

TO ALL WHOM IT MAY CONCERN:

The Undersigned hereby certifies that he, on behalf of NEWMONT GOLD COMPANY, a Delaware corporation, has caused to be located the BVC 99 Lode Mining Claim in the following quarter section(s):

1/4	Section	Township	Range	Meridian
SW	24	34 North	48 East	MDM
SE	24	34 North	48 East	MDM

in an Unknown Mining District, EUREKA County, Nevada, on the 2nd day of JULY, 1995.

The name and mailing address of the locator is:

NEWMONT GOLD COMPANY
 555 FIFTH STREET
 ELKO, NV 89801

The claim is approximately 1500 feet long and 600 feet wide, such that 10 feet are claimed in a southerly direction and 1490 feet in a northerly direction from the point of discovery (monument of location), at which the Notice of Location was posted, together with 300 feet on each side of the monument of location and center line of the Claim. The general course of the lode or vein is from the southerly to the northerly direction.

The number, location and markings on each corner monument is as follows:

Location	Markings	Description
No. 1: Northeast Corner	NEC BVC 99	2" X 2" X 4' wood post
No. 2: Southeast Corner	SEC BVC 99	2" X 2" X 4' wood post
No. 3: Southwest Corner	SWC BVC 99	2" X 2" X 4' wood post
No. 4: Northwest Corner	NWC BVC 99	2" X 2" X 4' wood post

As erected on the ground, each corner monument is marked as described above by a scribed metal tag.

The work of location consisted of making a claim map as provided in N.R.S. 517.040 which map is recorded herewith.

SIGNATURE OF LOCATOR:

NEWMONT GOLD COMPANY
 BY: 

Bruce J. Christensen, Agent for
 NEWMONT GOLD COMPANY

BOOK 287 PAGE 99
 OFFICIAL RECORDS
 RECORDED AT THE REQUEST OF
 Newmont Gold Co
 95 SEP 28 AM 8:40

EUREKA COUNTY NEVADA
 M.M. REBALATI, RECORDER
 FILE NO. FEES \$9.50

159230

BOOK 287 PAGE 99

CERTIFICATE OF LOCATION
 LODE MINING CLAIM

TO ALL WHOM IT MAY CONCERN:

The Undersigned hereby certifies that he, on behalf of NEWMONT GOLD COMPANY, a Delaware corporation, has caused to be located the BVC 100 Lode Mining Claim in the following quarter section(s):

1/4	Section	Township	Range	Meridian
SW	24	34 North	48 East	MDM
SE	24	34 North	48 East	MDM
NE	25	34 North	48 East	MDM
NW	25	34 North	48 East	MDM

in an Unknown Mining District, EUREKA County, Nevada, on the 2nd day of JULY, 1995.

The name and mailing address of the locator is:

NEWMONT GOLD COMPANY
 555 FIFTH STREET
 ELKO, NV 89801

The claim is approximately 1500 feet long and 600 feet wide, such that 1490 feet are claimed in a southerly direction and 10 feet in a northerly direction from the point of discovery (monument of location), at which the Notice of Location was posted, together with 300 feet on each side of the monument of location and center line of the Claim. The general course of the lode or vein is from the southerly to the northerly direction.


The number, location and markings on each corner monument is as follows:

Location	Markings	Description
No. 1: Northeast Corner	NEC BVC 100	2" X 2" X 4' wood post
No. 2: Southeast Corner	SEC BVC 100	2" X 2" X 4' wood post
No. 3: Southwest Corner	SWC BVC 100	2" X 2" X 4' wood post
No. 4: Northwest Corner	NWC BVC 100	2" X 2" X 4' wood post

As erected on the ground, each corner monument is marked as described above by a scribed metal tag.

The work of location consisted of making a claim map as provided in N.R.S. 517.040 which map is recorded herewith.

SIGNATURE OF LOCATOR:

NEWMONT GOLD COMPANY
 BY: 
 Bruce J. Christianson, Agent for
 NEWMONT GOLD COMPANY

BOOK 287 PAGE 100
 OFFICIAL RECORDS
 RECORDED AT THE REQUEST OF
 Newmont Gold Co
 95 SEP 28 AM 8:40

EUREKA COUNTY NEVADA
 M.M. REBALZATI, RECORDER
 FILE NO. _____
 FEES \$9.50

159231

BOOK 287 PAGE 100

RECORDING REQUESTED BY AND RETURN TO:
NEWMONT GOLD COMPANY
555 FIFTH STREET
ELKO, NV 89801

CERTIFICATE OF LOCATION
LODE MINING CLAIM

TO ALL WHOM IT MAY CONCERN:

The Undersigned hereby certifies that he, on behalf of NEWMONT GOLD COMPANY, a Delaware corporation, has caused to be located the BVC 101 Lode Mining Claim in the following quarter section(s):

1/4	SE	24	34 North	48 East	MDM
		Section	Township	Range	Meridian

in an Unknown Mining District, EUREKA County, Nevada, on the 2nd day of JULY, 1995.

The name and mailing address of the locator is:

NEWMONT GOLD COMPANY
555 FIFTH STREET
ELKO, NV 89801

The claim is approximately 1500 feet long and 600 feet wide, such that 10 feet are claimed in a southerly direction and 1490 feet in a northerly direction from the point of discovery (monument of location), at which the Notice of Location was posted, together with 300 feet on each side of the monument of location and center line of the Claim. The general course of the lode or vein is from the southerly to the northerly direction.

The number, location and markings on each corner monument is as follows:

Location	Markings	Description
No. 1: Northeast Corner	NEC BVC 101	2" X 2" X 4' wood post
No. 2: Southeast Corner	SEC BVC 101	2" X 2" X 4' wood post
No. 3: Southwest Corner	SWC BVC 101	2" X 2" X 4' wood post
No. 4: Northwest Corner	NWC BVC 101	2" X 2" X 4' wood post

As erected on the ground, each corner monument is marked as described above by a scribed metal tag.

The work of location consisted of making a claim map as provided in N.R.S. 517.040 which map is recorded herewith.

SIGNATURE OF LOCATOR:

NEWMONT GOLD COMPANY

BY:

Bruce J. Christianson, Agent for
NEWMONT GOLD COMPANY

BOOK 287 PAGE 101
OFFICIAL RECORDS
RECORDED AT THE REQUEST OF
Newmont Gold Co
95 SEP 28 AM 8:41
EUREKA COUNTY NEVADA
M.N. REBALLET, RECORDER
FILE NO.
FEES
9.50

159232

BOOK 287 PAGE 101

159232

RECORDING REQUESTED BY AND RETURN TO:
 NEWMONT GOLD COMPANY
 555 FIFTH STREET
 ELKO, NV 89801

159233

CERTIFICATE OF LOCATION
 LODE MINING CLAIM

TO ALL WHOM IT MAY CONCERN:

The Undersigned hereby certifies that he, on behalf of NEWMONT GOLD COMPANY, a Delaware corporation, has caused to be located the BVC 102 Lode Mining Claim in the following quarter section(s):

1/4	Section	Township	Range	Meridian
SE	24	34 North	48 East	MDM
NE	25	34 North	48 East	MDM

in an Unknown Mining District, EUREKA County, Nevada, on the 2nd day of JULY, 1995.

The name and mailing address of the locator is:

NEWMONT GOLD COMPANY
 555 FIFTH STREET
 ELKO, NV 89801

The claim is approximately 1500 feet long and 600 feet wide, such that 1490 feet are claimed in a southerly direction and 10 feet in a northerly direction from the point of discovery (monument of location), at which the Notice of Location was posted, together with 300 feet on each side of the monument of location and center line of the Claim. The general course of the lode or vein is from the southerly to the northerly direction.

The number, location and markings on each corner monument is as follows:

Location	Markings	Description
No. 1: Northeast Corner	NEC BVC 102	2" X 2" X 4' wood post
No. 2: Southeast Corner	SEC BVC 102	2" X 2" X 4' wood post
No. 3: Southwest Corner	SWC BVC 102	2" X 2" X 4' wood post
No. 4: Northwest Corner	NWC BVC 102	2" X 2" X 4' wood post

As erected on the ground, each corner monument is marked as described above by a scribed metal tag.

The work of location consisted of making a claim map as provided in N.R.S. 517.040 which map is recorded herewith.

SIGNATURE OF LOCATOR:

NEWMONT GOLD COMPANY
 Bruce J. Christianson, Agent for
 NEWMONT GOLD COMPANY

BOOK 287 PAGE 102
 OFFICIAL RECORDS
 RECORDED AT THE REQUEST OF
 Newmont Gold Co
 95 SEP 28 AM 8:41

EUREKA COUNTY NEVADA
 M.M. REBALATI, RECORDER
 FILE NO.
 FEES \$9.50
 159233

BOOK 287 PAGE 102

RECORDING REQUESTED BY AND RETURN TO:
NEWMONT GOLD COMPANY
555 FIFTH STREET
ELKO, NV 89801

159234

CERTIFICATE OF LOCATION
LODE MINING CLAIM

TO ALL WHOM IT MAY CONCERN:

The Undersigned hereby certifies that he, on behalf of NEWMONT GOLD COMPANY, a Delaware corporation, has caused to be located the BVC 103 Lode Mining Claim in the following quarter section(s):

1/4	SE	24	Section	34 North	Township	48 East	Range	MDM	Meridian
-----	----	----	---------	----------	----------	---------	-------	-----	----------

in an Unknown Mining District, EUREKA County, Nevada, on the 2nd day of JULY, 1995.

The name and mailing address of the locator is:

NEWMONT GOLD COMPANY
555 FIFTH STREET
ELKO, NV 89801

The claim is approximately 1500 feet long and 600 feet wide, such that 10 feet are claimed in a southerly direction and 1490 feet in a northerly direction from the point of discovery (monument of location), at which the Notice of Location was posted, together with 300 feet on each side of the monument of location and center line of the Claim. The general course of the lode or vein is from the southerly to the northerly direction.

The number, location and markings on each corner monument is as follows:

Location	Markings	Description
No. 1: Northeast Corner	NEC BVC 103	2" X 2" X 4' wood post
No. 2: Southeast Corner	SEC BVC 103	2" X 2" X 4' wood post
No. 3: Southwest Corner	SWC BVC 103	2" X 2" X 4' wood post
No. 4: Northwest Corner	NWC BVC 103	2" X 2" X 4' wood post

As erected on the ground, each corner monument is marked as described above by a scribed metal tag.

The work of location consisted of making a claim map as provided in N.R.S. 517.040 which map is recorded herewith.

SIGNATURE OF LOCATOR:

NEWMONT GOLD COMPANY


Bruce J. Christianson, Agent for

NEWMONT GOLD COMPANY

BOOK 287 PAGE 103
OFFICIAL RECORDS
RECORDED AT THE REQUEST OF
Newmont Gold Co
95 SEP 28 AM 8:41
EUREKA COUNTY NEVADA
M.N. REBALERAI, RECORDER
FILE NO.
FEES \$9.50

159234

BOOK 287 PAGE 103

CERTIFICATE OF LOCATION
 LODE MINING CLAIM

TO ALL WHOM IT MAY CONCERN:

The Undersigned hereby certifies that he, on behalf of NEWMONT GOLD COMPANY, a Delaware corporation, has caused to be located the BVC 104 Lode Mining Claim in the following quarter section(s):

1/4	Section	Township	Range	Meridian
SE	24	34 North	48 East	MDM
NE	25	34 North	48 East	MDM

in an Unknown Mining District, EUREKA County, Nevada, on the 2nd day of JULY, 1995.

The name and mailing address of the locator is:

NEWMONT GOLD COMPANY
 555 FIFTH STREET
 ELKO, NV 89801

The claim is approximately 1500 feet long and 600 feet wide, such that 1490 feet are claimed in a southerly direction and 10 feet in a northerly direction from the point of discovery (monument of location), at which the Notice of Location was posted, together with 300 feet on each side of the monument of location and center line of the Claim. The general course of the lode or vein is from the southerly to the northerly direction.


The number, location and markings on each corner monument is as follows:

Location	Markings	Description
No. 1: Northeast Corner	NEC BVC 104	2" X 2" X 4' wood post
No. 2: Southeast Corner	SEC BVC 104	2" X 2" X 4' wood post
No. 3: Southwest Corner	SWC BVC 104	2" X 2" X 4' wood post
No. 4: Northwest Corner	NWC BVC 104	2" X 2" X 4' wood post

As erected on the ground, each corner monument is marked as described above by a scribed metal tag.

The work of location consisted of making a claim map as provided in N.R.S. 517.040 which map is recorded herewith.

SIGNATURE OF LOCATOR:

BY: 
 Bruce J. Christianson, Agent for
 NEWMONT GOLD COMPANY

BOOK 287 PAGE 104
 OFFICIAL RECORDS
 RECORDED AT THE REQUEST OF
 Newmont Gold Co
 95 SEP 28 AM 8:41

EUREKA COUNTY NEVADA
 M.N. REBALZATI, RECORDER
 FILE NO. FEES

9.50

159235

BOOK 287 PAGE 104

RECORDING REQUESTED BY AND RETURN TO:
NEWMONT GOLD COMPANY
555 FIFTH STREET
ELKO, NV 89801

CERTIFICATE OF LOCATION
LODE MINING CLAIM

TO ALL WHOM IT MAY CONCERN:

The Undersigned hereby certifies that he, on behalf of NEWMONT GOLD COMPANY, a Delaware corporation, has caused to be located the BVC 105 Lode Mining Claim in the following quarter section(s):

1/4 SE Section 24 Township 34 North Range 48 East Meridian MDM

in an Unknown Mining District, EUREKA County, Nevada, on the 2nd day of JULY, 1995.

The name and mailing address of the locator is:

NEWMONT GOLD COMPANY
555 FIFTH STREET
ELKO, NV 89801

The claim is approximately 1500 feet long and 600 feet wide, such that 10 feet are claimed in a southerly direction and 1490 feet in a northerly direction from the point of discovery (monument of location), at which the Notice of Location was posted, together with 300 feet on each side of the monument of location and center line of the Claim. The general course of the lode or vein is from the southerly to the northerly direction.

The number, location and markings on each corner monument is as follows:

Location	Markings	Description
No. 1: Northeast Corner	NEC BVC 105	2" X 2" X 4' wood post
No. 2: Southeast Corner	SEC BVC 105	2" X 2" X 4' wood post
No. 3: Southwest Corner	SWC BVC 105	2" X 2" X 4' wood post
No. 4: Northwest Corner	NWC BVC 105	2" X 2" X 4' wood post

As erected on the ground, each corner monument is marked as described above by a scribed metal tag. The work of location consisted of making a claim map as provided in N.R.S. 517.040 which map is recorded herewith.

SIGNATURE OF LOCATOR:



NEWMONT GOLD COMPANY

BY:

Bruce J. Christianson, Agent for
NEWMONT GOLD COMPANY

BOOK 287 PAGE 105
OFFICIAL RECORDS
RECORDED AT THE REQUEST OF
Newmont Gold Co
95 SEP 28 AM 8:41

EUREKA COUNTY NEVADA
M.M. REBALATI, RECORDER
FILE NO.

FEES 9.50

159236

BOOK 287 PAGE 105

RECORDING REQUESTED BY AND RETURN TO:
 NEWMONT GOLD COMPANY
 555 FIFTH STREET
 ELKO, NV 89801

CERTIFICATE OF LOCATION
 LODGE MINING CLAIM

TO ALL WHOM IT MAY CONCERN:

The Undersigned hereby certifies that he, on behalf of NEWMONT GOLD COMPANY, a Delaware corporation, has caused to be located the BVC 106 Lode Mining Claim in the following quarter section(s):

1/4	Section	Township	Range	Meridian
SE	24	34 North	48 East	MDM
NE	25	34 North	48 East	MDM

in an Unknown Mining District, EUREKA County, Nevada, on the 2nd day of JULY, 1995.

The name and mailing address of the locator is:

NEWMONT GOLD COMPANY
 555 FIFTH STREET
 ELKO, NV 89801

The claim is approximately 1500 feet long and 600 feet wide, such that 1490 feet are claimed in a southerly direction and 10 feet in a northerly direction from the point of discovery (monument of location), at which the Notice of Location was posted, together with 300 feet on each side of the monument of location and center line of the Claim. The general course of the lode or vein is from the southerly to the northerly direction.


The number, location and markings on each corner monument is as follows:

Location	Markings	Description
No. 1: Northeast Corner	NEC BVC 106	2" X 2" X 4' wood post
No. 2: Southeast Corner	SEC BVC 106	2" X 2" X 4' wood post
No. 3: Southwest Corner	SWC BVC 106	2" X 2" X 4' wood post
No. 4: Northwest Corner	NWC BVC 106	2" X 2" X 4' wood post

As erected on the ground, each corner monument is marked as described above by a scribed metal tag.

The work of location consisted of making a claim map as provided in N.R.S. 517.040 which map is recorded herewith.

SIGNATURE OF LOCATOR:

BY: 
 Bruce J. Christianson, Agent for
 NEWMONT GOLD COMPANY

BOOK 287 PAGE 106
 OFFICIAL RECORDS
 RECORDED AT THE REQUEST OF
 Newmont Gold Co

EUREKA COUNTY NEVADA
 M.N. REBALZATI, RECORDER
 FILE NO. _____
 FEES \$9.50

159237

BOOK 287 PAGE 106

RECORDING REQUESTED BY AND RETURN TO:
 NEWMONT GOLD COMPANY
 555 FIFTH STREET
 ELKO, NV 89801

159238

CERTIFICATE OF LOCATION
 LODE MINING CLAIM

TO ALL WHOM IT MAY CONCERN:

The Undersigned hereby certifies that he, on behalf of NEWMONT GOLD COMPANY, a Delaware corporation, has caused to be located the BYC 107 Lode Mining Claim in the following quarter section(s):

1/4	Section	Township	Range	Meridian
NE	24	34 North	48 East	MDM
SE	24	34 North	48 East	MDM
NW	19	34 North	49 East	MDM
SW	19	34 North	49 East	MDM

in an Unknown Mining District, EUREKA County, Nevada, on the 2nd day of JULY, 1995.

The name and mailing address of the locator is:

NEWMONT GOLD COMPANY
 555 FIFTH STREET
 ELKO, NV 89801

The claim is approximately 1500 feet long and 600 feet wide, such that 10 feet are claimed in a southerly direction and 1490 feet in a northerly direction from the point of discovery (monument of location), at which the Notice of Location was posted, together with 300 feet on each side of the monument of location and center line of the Claim. The general course of the lode or vein is from the southerly to the northerly direction.


The number, location and markings on each corner monument is as follows:

Location	Markings	Description
No. 1: Northeast Corner	NEC BVC 107	2" X 2" X 4' wood post
No. 2: Southeast Corner	SEC BVC 107	2" X 2" X 4' wood post
No. 3: Southwest Corner	SWC BVC 107	2" X 2" X 4' wood post
No. 4: Northwest Corner	NWC BVC 107	2" X 2" X 4' wood post

As erected on the ground, each corner monument is marked as described above by a scribed metal tag.

The work of location consisted of making a claim map as provided in N.R.S. 517.040 which map is recorded herewith.

SIGNATURE OF LOCATOR:

NEWMONT GOLD COMPANY
 BY: 
 Bruce J. Christanson, Agent for
 NEWMONT GOLD COMPANY

BOOK 287 PAGE 107
 OFFICIAL RECORDS
 RECORDED AT THE REQUEST OF
 Newmont Gold Co
 95 SEP 28 AM 8:41
 EUREKA COUNTY NEVADA
 M.N. REBALLETI, RECORDER
 FILE NO.
 FEES 9.50

159238

BOOK 287 PAGE 107

RECORDING REQUESTED BY AND RETURN TO:
 NEWMONT GOLD COMPANY
 555 FIFTH STREET
 ELKO, NV 89801

CERTIFICATE OF LOCATION
 LODE MINING CLAIM

TO ALL WHOM IT MAY CONCERN:

The Undersigned hereby certifies that he, on behalf of NEWMONT GOLD COMPANY, a Delaware corporation, has caused to be located the BVC 108 Lode Mining Claim in the following quarter section(s):

1/4	Section	Township	Range	Meridian
SE	24	34 North	48 East	MDM
NE	25	34 North	48 East	MDM
SW	19	34 North	49 East	MDM
NW	30	34 North	49 East	MDM

in an Unknown Mining District, EUREKA County, Nevada, on the 2nd day of JULY, 1995.

The name and mailing address of the locator is:

NEWMONT GOLD COMPANY
 555 FIFTH STREET
 ELKO, NV 89801

The claim is approximately 1500 feet long and 600 feet wide, such that 1490 feet are claimed in a southerly direction and 10 feet in a northerly direction from the point of discovery (monument of location), at which the Notice of Location was posted, together with 300 feet on each side of the monument of location and center line of the Claim. The general course of the lode or vein is from the southerly to the northerly direction.

The number, location and markings on each corner monument is as follows:

Location	Markings	Description
No. 1: Northeast Corner	NEC BVC 108	2" X 2" X 4' wood post
No. 2: Southeast Corner	SEC BVC 108	2" X 2" X 4' wood post
No. 3: Southwest Corner	SWC BVC 108	2" X 2" X 4' wood post
No. 4: Northwest Corner	NWC BVC 108	2" X 2" X 4' wood post

As erected on the ground, each corner monument is marked as described above by a scribed metal tag.

The work of location consisted of making a claim map as provided in N.R.S. 517.040 which map is recorded herewith.

SIGNATURE OF LOCATOR:

NEWMONT GOLD COMPANY

BY:

Bruce J. Christianson, Agent for
 NEWMONT GOLD COMPANY

BOOK 287 PAGE 108
 OFFICIAL RECORDS
 RECORDED AT THE REQUEST OF
 Neumont Gold Co
 95 SEP 28 AM 8:41

EUREKA COUNTY NEVADA
 M.N. REBALATI, RECORDER
 FILE NO. FEES \$9.50

159239

BOOK 287 PAGE 108

RECORDING REQUESTED BY AND RETURN TO:
 NEWMONT GOLD COMPANY
 555 FIFTH STREET
 ELKO, NV 89801

CERTIFICATE OF LOCATION
 LODE MINING CLAIM

TO ALL WHOM IT MAY CONCERN:

The Undersigned hereby certifies that he, on behalf of NEWMONT GOLD COMPANY, a Delaware corporation, has caused to be located the BVC 109 Lode Mining Claim in the following quarter section(s):

1/4	Section	Township	Range	Meridian
SE	22	34 North	48 East	MDM
SW	23	34 North	48 East	MDM
NW	26	34 North	48 East	MDM
NE	27	34 North	48 East	MDM

in an Unknown Mining District, EUREKA County, Nevada, on the 5th day of JULY, 1995.

The name and mailing address of the locator is:

NEWMONT GOLD COMPANY
 555 FIFTH STREET
 ELKO, NV 89801

The claim is approximately 1500 feet long and 600 feet wide, such that 10 feet are claimed in a southerly direction and 1490 feet in a northerly direction from the point of discovery (monument of location), at which the Notice of Location was posted, together with 300 feet on each side of the monument of location and center line of the Claim. The general course of the lode or vein is from the southerly to the northerly direction.

The number, location and markings on each corner monument is as follows:

Location	Markings	Description
No. 1: Northeast Corner	NEC BVC 109	2" X 2" X 4' wood post
No. 2: Southeast Corner	SEC BVC 109	2" X 2" X 4' wood post
No. 3: Southwest Corner	SWC BVC 109	2" X 2" X 4' wood post
No. 4: Northwest Corner	NWC BVC 109	2" X 2" X 4' wood post

As erected on the ground, each corner monument is marked as described above by a scribed metal tag.

The work of location consisted of making a claim map as provided in N.R.S. 517.040 which map is recorded herewith.

SIGNATURE OF LOCATOR:



NEWMONT GOLD COMPANY

BY:

Bruce J. Christianson, Agent for
 NEWMONT GOLD COMPANY

BOOK 287 PAGE 109
 OFFICIAL RECORDS
 RECORDED AT THE REQUEST OF
 Newmont Gold Co
 95 SEP 28 AM 8:41
 EUREKA COUNTY, NEVADA
 M.N. REBALVALI, RECORDER
 FILE NO.
 FEES \$9.50

159240

BOOK 287 PAGE 109

159240

CERTIFICATE OF LOCATION
 LODE MINING CLAIM

TO ALL WHOM IT MAY CONCERN:

The Undersigned hereby certifies that he, on behalf of NEWMONT GOLD COMPANY, a Delaware corporation, has caused to be located the BVC 110 Lode Mining Claim in the following quarter section(s):

1/4	Section	Township	Range	Meridian
NW	26	34 North	48 East	MDM
NE	27	34 North	48 East	MDM

in an Unknown Mining District, EUREKA County, Nevada, on the 5th day of JULY, 1995.

The name and mailing address of the locator is:

NEWMONT GOLD COMPANY
 555 FIFTH STREET
 ELKO, NV 89801

The claim is approximately 1500 feet long and 600 feet wide, such that 1490 feet are claimed in a southerly direction and 10 feet in a northerly direction from the point of discovery (monument of location), at which the Notice of Location was posted, together with 300 feet on each side of the monument of location and center line of the Claim. The general course of the lode or vein is from the southerly to the northerly direction.

The number, location and markings on each corner monument is as follows:

Location	Markings	Description
No. 1: Northeast Corner	NEC BVC 110	2" X 2" X 4' wood post
No. 2: Southeast Corner	SEC BVC 110	2" X 2" X 4' wood post
No. 3: Southwest Corner	SWC BVC 110	2" X 2" X 4' wood post
No. 4: Northwest Corner	NWC BVC 110	2" X 2" X 4' wood post

As erected on the ground, each corner monument is marked as described above by a scribed metal tag.

The work of location consisted of making a claim map as provided in N.R.S. 517.040 which map is recorded herewith.

SIGNATURE OF LOCATOR:

NEWMONT GOLD COMPANY
 Bruce J. Christagson, Agent for
 NEWMONT GOLD COMPANY

BOOK 287 PAGE 110
 OFFICIAL RECORDS
 RECORDED AT THE REQUEST OF
 Newmont Gold Co
 95 SEP 28 AM 8:42
 EUREKA COUNTY NEVADA
 M.N. REBALER, RECORDER
 FILE NO.
 FEES \$9.50

159241

BOOK 287 PAGE 110

159241

CERTIFICATE OF LOCATION
 LODE MINING CLAIM

TO ALL WHOM IT MAY CONCERN:

The Undersigned hereby certifies that he, on behalf of NEWMONT GOLD COMPANY, a Delaware corporation, has caused to be located the BVC 111 Lode Mining Claim in the following quarter section(s):

1/4	Section	Township	Range	Meridian
NW	26	34 North	48 East	MDM
SW	23	34 North	48 East	MDM

in an Unknown Mining District, EUREKA County, Nevada, on the 5th day of JULY, 1995.

The name and mailing address of the locator is:

NEWMONT GOLD COMPANY
 555 FIFTH STREET
 ELKO, NV 89801

The claim is approximately 1500 feet long and 600 feet wide, such that 10 feet are claimed in a southerly direction and 1490 feet in a northerly direction from the point of discovery (monument of location), at which the Notice of Location was posted, together with 300 feet on each side of the monument of location and center line of the Claim. The general course of the lode or vein is from the southerly to the northerly direction.


The number, location and markings on each corner monument is as follows:

Location	Markings	Description
No. 1: Northeast Corner	NEC BVC 111	2" X 2" X 4' wood post
No. 2: Southeast Corner	SEC BVC 111	2" X 2" X 4' wood post
No. 3: Southwest Corner	SWC BVC 111	2" X 2" X 4' wood post
No. 4: Northwest Corner	NWC BVC 111	2" X 2" X 4' wood post

As erected on the ground, each corner monument is marked as described above by a scribed metal tag.

The work of location consisted of making a claim map as provided in N.R.S. 517.040 which map is recorded herewith.

SIGNATURE OF LOCATOR:

BY: 
 Bruce J. Christianson, Agent for
 NEWMONT GOLD COMPANY

NEWMONT GOLD COMPANY

BOOK 287 PAGE 111
 OFFICIAL RECORDS
 RECORDED AT THE REQUEST OF
 Newmont Gold Co
 95 SEP 28 AM 8:42
 EUREKA COUNTY NEVADA
 M.N. REBAL/ATI, RECORDER
 FILE NO.
 FEES 9.50
 159242

RECORDING REQUESTED BY AND RETURN TO:
NEWMONT GOLD COMPANY
555 FIFTH STREET
ELKO, NV 89801

CERTIFICATE OF LOCATION
LODE MINING CLAIM

TO ALL WHOM IT MAY CONCERN:

The Undersigned hereby certifies that he, on behalf of NEWMONT GOLD COMPANY, a Delaware corporation, has caused to be located the BVC 112 Lode Mining Claim in the following quarter section(s):

1/4	NW	26	Section	34 North	Township	48 East	Range	MDM	Meridian
-----	----	----	---------	----------	----------	---------	-------	-----	----------

in an Unknown Mining District, EUREKA County, Nevada, on the 5th day of JULY, 1995.

The name and mailing address of the locator is:

NEWMONT GOLD COMPANY
555 FIFTH STREET
ELKO, NV 89801

The claim is approximately 1500 feet long and 600 feet wide, such that 1490 feet are claimed in a southerly direction and 10 feet in a northerly direction from the point of discovery (monument of location), at which the Notice of Location was posted, together with 300 feet on each side of the monument of location and center line of the Claim. The general course of the lode or vein is from the southerly to the northerly direction.

The number, location and markings on each corner monument is as follows:

Location	Markings	Description
No. 1: Northeast Corner	NEC BVC 112	2" X 2" X 4' wood post
No. 2: Southeast Corner	SEC BVC 112	2" X 2" X 4' wood post
No. 3: Southwest Corner	SWC BVC 112	2" X 2" X 4' wood post
No. 4: Northwest Corner	NWC BVC 112	2" X 2" X 4' wood post

As erected on the ground, each corner monument is marked as described above by a scribed metal tag.

The work of location consisted of making a claim map as provided in N.R.S. 517.040 which map is recorded herewith.

SIGNATURE OF LOCATOR



BY: Bruce J. Christenson, Agent for
NEWMONT GOLD COMPANY

BOOK 287 PAGE 112
OFFICIAL RECORDS
RECORDED AT THE REQUEST OF
Newmont Gold Co
95 SEP 28 AM 8:42

EUREKA COUNTY NEVADA
M.N. REBALAATI, RECORDER
FILE NO.
FEES \$9.50

159243

BOOK 287 PAGE 112

159243

RECORDING REQUESTED BY AND RETURN TO:
 NEWMONT GOLD COMPANY
 555 FIFTH STREET
 ELKO, NV 89801

CERTIFICATE OF LOCATION
 LODE MINING CLAIM

TO ALL WHOM IT MAY CONCERN:

The Undersigned hereby certifies that he, on behalf of NEWMONT GOLD COMPANY, a Delaware corporation, has caused to be located the BVC 113 Lode Mining Claim in the following quarter section(s):

1/4	Section	Township	Range	Meridian
NW	26	34 North	48 East	MDM
SW	23	34 North	48 East	MDM

in an Unknown Mining District, EUREKA County, Nevada, on the 5th day of JULY, 1995.

The name and mailing address of the locator is:

NEWMONT GOLD COMPANY
 555 FIFTH STREET
 ELKO, NV 89801

The claim is approximately 1500 feet long and 600 feet wide, such that 10 feet are claimed in a southerly direction and 1490 feet in a northerly direction from the point of discovery (monument of location), at which the Notice of Location was posted, together with 300 feet on each side of the monument of location and center line of the Claim. The general course of the lode or vein is from the southerly to the northerly direction.

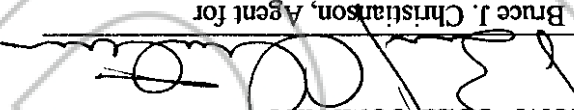
The number, location and markings on each corner monument is as follows:

Location	Markings	Description
No. 1: Northeast Corner	NEC BVC 113	2" X 2" X 4' wood post
No. 2: Southeast Corner	SEC BVC 113	2" X 2" X 4' wood post
No. 3: Southwest Corner	SWC BVC 113	2" X 2" X 4' wood post
No. 4: Northwest Corner	NWC BVC 113	2" X 2" X 4' wood post

As erected on the ground, each corner monument is marked as described above by a scribed metal tag.

The work of location consisted of making a claim map as provided in N.R.S. 517.040 which map is recorded herewith.

SIGNATURE OF LOCATOR:

BY: 
 Bruce J. Christianson, Agent for
 NEWMONT GOLD COMPANY

BOOK 287 PAGE 113
 OFFICIAL RECORDS
 RECORDED AT THE REQUEST OF
 Newmont Gold Co
 95 SEP 28 AM 8:42
 EUREKA COUNTY NEVADA
 M.N. REBALANCE RECORDER
 FILE NO. 159244
 FEES \$9.50

BOOK 287 PAGE 113

159244

159244

RECORDING REQUESTED BY AND RETURN TO:
NEWMONT GOLD COMPANY
555 FIFTH STREET
ELKO, NV 89801

CERTIFICATE OF LOCATION
LODE MINING CLAIM

TO ALL WHOM IT MAY CONCERN:

The Undersigned hereby certifies that he, on behalf of NEWMONT GOLD COMPANY, a Delaware corporation, has caused to be located the BVC 114 Lode Mining Claim in the following quarter section(s):

1/4	Section	26	Township	34 North	Range	48 East	Meridian	MDM
-----	---------	----	----------	----------	-------	---------	----------	-----

in an Unknown Mining District, EUREKA County, Nevada, on the 5th day of JULY, 1995.

The name and mailing address of the locator is:

NEWMONT GOLD COMPANY
555 FIFTH STREET
ELKO, NV 89801


The claim is approximately 1500 feet long and 600 feet wide, such that 1490 feet are claimed in a southerly direction and 10 feet in a northerly direction from the point of discovery (monument of location), at which the Notice of Location was posted, together with 300 feet on each side of the monument of location and center line of the Claim. The general course of the lode or vein is from the southerly to the northerly direction.

The number, location and markings on each corner monument is as follows:

Location	Markings	Description
No. 1: Northeast Corner	NEC BVC 114	2" X 2" X 4' wood post
No. 2: Southeast Corner	SEC BVC 114	2" X 2" X 4' wood post
No. 3: Southwest Corner	SWC BVC 114	2" X 2" X 4' wood post
No. 4: Northwest Corner	NWC BVC 114	2" X 2" X 4' wood post

As erected on the ground, each corner monument is marked as described above by a scribed metal tag. The work of location consisted of making a claim map as provided in N.R.S. 517.040 which map is recorded herewith.

SIGNATURE OF LOCATOR
NEWMONT GOLD COMPANY

BY: 
Bruce J. Christensen, Agent for
NEWMONT GOLD COMPANY

BOOK 287 PAGE 114
OFFICIAL RECORDS
RECORDED AT THE REQUEST OF
Newmont Gold Co
95 SEP 28 AM 8:42
EUREKA COUNTY NEVADA
M.M. REBALATI, RECORDER
FILE NO.
FEES
9.50

159245

BOOK 287 PAGE 114

159245

RECORDING REQUESTED BY AND RETURN TO:
 NEWMONT GOLD COMPANY
 555 FIFTH STREET
 ELKO, NV 89801

CERTIFICATE OF LOCATION
 LODE MINING CLAIM

TO ALL WHOM IT MAY CONCERN:

The Undersigned hereby certifies that he, on behalf of NEWMONT GOLD COMPANY, a Delaware corporation, has caused to be located the BVC 115 Lode Mining Claim in the following quarter section(s):

1/4	Section	Township	Range	Meridian
NW	26	34 North	48 East	MDM
SW	23	34 North	48 East	MDM

in an Unknown Mining District, EUREKA County, Nevada, on the 5th day of JULY, 1995.

The name and mailing address of the locator is:

NEWMONT GOLD COMPANY
 555 FIFTH STREET
 ELKO, NV 89801

The claim is approximately 1500 feet long and 600 feet wide, such that 10 feet are claimed in a southerly direction and 1490 feet in a northerly direction from the point of discovery (monument of location), at which the Notice of Location was posted, together with 300 feet on each side of the monument of location and center line of the Claim. The general course of the lode or vein is from the southerly to the northerly direction.

The number, location and markings on each corner monument is as follows:

Location	Markings	Description
No. 1: Northeast Corner	NEC BVC 115	2" X 2" X 4' wood post
No. 2: Southeast Corner	SEC BVC 115	2" X 2" X 4' wood post
No. 3: Southwest Corner	SWC BVC 115	2" X 2" X 4' wood post
No. 4: Northwest Corner	NWC BVC 115	2" X 2" X 4' wood post

As erected on the ground, each corner monument is marked as described above by a scribed metal tag.

The work of location consisted of making a claim map as provided in N.R.S. 517.040 which map is recorded herewith.

SIGNATURE OF LOCATOR:

NEWMONT GOLD COMPANY
 Bruce J. Christman, Agent for
 NEWMONT GOLD COMPANY

BOOK 287 PAGE 115
 OFFICIAL RECORDS
 RECORDED AT THE REQUEST OF
 Newmont Gold Co
 95 SEP 28 AM 8:42

EUREKA COUNTY NEVADA
 M.N. REBALANTI, RECORDER
 FILE NO. FEES \$9.50

159246

BOOK 287 PAGE 115

159246

CERTIFICATE OF LOCATION
LODE MINING CLAIM

TO ALL WHOM IT MAY CONCERN:

The Undersigned hereby certifies that he, on behalf of NEWMONT GOLD COMPANY, a Delaware corporation, has caused to be located the BVC 116 Lode Mining Claim in the following quarter section(s):

1/4	Section	26	Township	34 North	Range	48 East	Meridian	MDM
-----	---------	----	----------	----------	-------	---------	----------	-----

in an Unknown Mining District, EUREKA County, Nevada, on the 5th day of JULY, 1995.

The name and mailing address of the locator is:
NEWMONT GOLD COMPANY
555 FIFTH STREET
ELKO, NV 89801

The claim is approximately 1500 feet long and 600 feet wide, such that 1490 feet are claimed in a southerly direction and 10 feet in a northerly direction from the point of discovery (monument of location), at which the Notice of Location was posted, together with 300 feet on each side of the monument of location and center line of the Claim. The general course of the lode or vein is from the southerly to the northerly direction.

The number, location and markings on each corner monument is as follows:

Location	Markings	Description
No. 1: Northeast Corner	NEC BVC 116	2" X 2" X 4' wood post
No. 2: Southeast Corner	SEC BVC 116	2" X 2" X 4' wood post
No. 3: Southwest Corner	SWC BVC 116	2" X 2" X 4' wood post
No. 4: Northwest Corner	NWC BVC 116	2" X 2" X 4' wood post

As erected on the ground, each corner monument is marked as described above by a scribed metal tag. The work of location consisted of making a claim map as provided in N.R.S. 517.040 which map is recorded herewith.

SIGNATURE OF LOCATOR:

NEWMONT GOLD COMPANY

BY: Bruce J. Christensen, Agent for
NEWMONT GOLD COMPANY

BOOK 287 PAGE 116
OFFICIAL RECORDS
RECORDED AT THE REQUEST OF
Newmont Gold Co
95 SEP 28 AM 8:42

EUREKA COUNTY NEVADA
M.N. REBAL/ATI, RECORDER
FILE NO.

FEES \$9.50

159247

BOOK 287 PAGE 116

159247

CERTIFICATE OF LOCATION
 LODE MINING CLAIM

TO ALL WHOM IT MAY CONCERN:

The Undersigned hereby certifies that he, on behalf of NEWMONT GOLD COMPANY, a Delaware corporation, has caused to be located the BVC 117 Lode Mining Claim in the following quarter section(s):

1/4	Section	Township	Range	Meridian
SW	23	34 North	48 East	MDM
SE	23	34 North	48 East	MDM
NE	26	34 North	48 East	MDM
NW	26	34 North	48 East	MDM

in an Unknown Mining District, EUREKA County, Nevada, on the 5th day of JULY, 1995.

The name and mailing address of the locator is:

NEWMONT GOLD COMPANY
 555 FIFTH STREET
 ELKO, NV 89801

The claim is approximately 1500 feet long and 600 feet wide, such that 10 feet are claimed in a southerly direction and 1490 feet in a northerly direction from the point of discovery (monument of location), at which the Notice of Location was posted, together with 300 feet on each side of the monument of location and center line of the Claim. The general course of the lode or vein is from the southerly to the northerly direction.


The number, location and markings on each corner monument is as follows:

Location	Markings	Description
No. 1: Northeast Corner	NEC BVC 117	2" X 2" X 4' wood post
No. 2: Southeast Corner	SEC BVC 117	2" X 2" X 4' wood post
No. 3: Southwest Corner	SWC BVC 117	2" X 2" X 4' wood post
No. 4: Northwest Corner	NWC BVC 117	2" X 2" X 4' wood post

As erected on the ground, each corner monument is marked as described above by a scribed metal tag.

The work of location consisted of making a claim map as provided in N.R.S. 517.040 which map is recorded herewith.

SIGNATURE OF LOCATOR:

BY: 
 Bruce J. Christensen, Agent for
 NEWMONT GOLD COMPANY

BOOK 287 PAGE 117
 OFFICIAL RECORDS
 RECORDED AT THE REQUEST OF
 Newmont Gold Co
 95 SEP 28 AM 8:42
 EUREKA COUNTY NEVADA
 M.N. REBALZATI, RECORDER
 FILE NO. FEES \$9.50

159248

BOOK 287 PAGE 117

159248

RECORDING REQUESTED BY AND RETURN TO:
 NEWMONT GOLD COMPANY
 555 FIFTH STREET
 ELKO, NV 89801

CERTIFICATE OF LOCATION
 LODE MINING CLAIM

TO ALL WHOM IT MAY CONCERN:

The Undersigned hereby certifies that he, on behalf of NEWMONT GOLD COMPANY, a Delaware corporation, has caused to be located the BVC 118 Lode Mining Claim in the following quarter section(s):

1/4	Section	Township	Range	Meridian
NE	26	34 North	48 East	MDM
NW	26	34 North	48 East	MDM

in an Unknown Mining District, EUREKA County, Nevada, on the 5th day of JULY, 1995.

The name and mailing address of the locator is:

NEWMONT GOLD COMPANY
 555 FIFTH STREET
 ELKO, NV 89801

The claim is approximately 1500 feet long and 600 feet wide, such that 1490 feet are claimed in a southerly direction and 10 feet in a northerly direction from the point of discovery (monument of location), at which the Notice of Location was posted, together with 300 feet on each side of the monument of location and center line of the Claim. The general course of the lode or vein is from the southerly to the northerly direction.


The number, location and markings on each corner monument is as follows:

Location	Markings	Description
No. 1: Northeast Corner	NEC BVC 118	2" X 2" X 4' wood post
No. 2: Southeast Corner	SEC BVC 118	2" X 2" X 4' wood post
No. 3: Southwest Corner	SWC BVC 118	2" X 2" X 4' wood post
No. 4: Northwest Corner	NWC BVC 118	2" X 2" X 4' wood post

As erected on the ground, each corner monument is marked as described above by a scribed metal tag.

The work of location consisted of making a claim map as provided in N.R.S. 517.040 which map is recorded herewith.

SIGNATURE OF LOCATOR:

BY: 
 Bruce J. Christanson, Agent for
 NEWMONT GOLD COMPANY

BOOK 287 PAGE 118
 OFFICIAL RECORDS
 RECORDED AT THE REQUEST OF
 Newmont Gold Co
 95 SEP 28 AM 8:42

EUREKA COUNTY NEVADA
 M.N. REBALANTI, RECORDER
 FILE NO.
 FEES \$9.50

159249

BOOK 287 PAGE 118

159249

RECORDING REQUESTED BY AND RETURN TO:
 NEWMONT GOLD COMPANY
 555 FIFTH STREET
 ELKO, NV 89801

CERTIFICATE OF LOCATION
 LODE MINING CLAIM

TO ALL WHOM IT MAY CONCERN:

The Undersigned hereby certifies that he, on behalf of NEWMONT GOLD COMPANY, a Delaware corporation, has caused to be located the BVC 119 Lode Mining Claim in the following quarter section(s):

1/4	Section	Township	Range	Meridian
SE	23	34 North	48 East	MDM
NE	26	34 North	48 East	MDM

in an Unknown Mining District, EUREKA County, Nevada, on the 5th day of JULY, 1995.

The name and mailing address of the locator is:

NEWMONT GOLD COMPANY
 555 FIFTH STREET
 ELKO, NV 89801

The claim is approximately 1500 feet long and 600 feet wide, such that 10 feet are claimed in a southerly direction and 1490 feet in a northerly direction from the point of discovery (monument of location), at which the Notice of Location was posted, together with 300 feet on each side of the monument of location and center line of the Claim. The general course of the lode or vein is from the southerly to the northerly direction.

The number, location and markings on each corner monument is as follows:


Location	Markings	Description
No. 1: Northeast Corner	NEC BVC 119	2" X 2" X 4' wood post
No. 2: Southeast Corner	SEC BVC 119	2" X 2" X 4' wood post
No. 3: Southwest Corner	SWC BVC 119	2" X 2" X 4' wood post
No. 4: Northwest Corner	NWC BVC 119	2" X 2" X 4' wood post

As erected on the ground, each corner monument is marked as described above by a scribed metal tag.

The work of location consisted of making a claim map as provided in N.R.S. 517.040 which map is recorded herewith.

SIGNATURE OF LOCATOR:

NEWMONT GOLD COMPANY



Bruce J. Christman, Agent for

NEWMONT GOLD COMPANY

BOOK 287 PAGE 119
 OFFICIAL RECORDS
 RECORDED AT THE REQUEST OF
 Newmont Gold Co
 95 SEP 28 AM 8:42

EUREKA COUNTY NEVADA
 M.N. REBALZATI, RECORDER
 FILE NO.

FEES 9.50

159250

BOOK 287 PAGE 119

159250

RECORDING REQUESTED BY AND RETURN TO:
 NEWMONT GOLD COMPANY
 555 FIFTH STREET
 ELKO, NV 89801

CERTIFICATE OF LOCATION
 LODE MINING CLAIM

TO ALL WHOM IT MAY CONCERN:

The Undersigned hereby certifies that he, on behalf of NEWMONT GOLD COMPANY, a Delaware corporation, has caused to be located the BVC 120 Lode Mining Claim in the following quarter section(s):

1/4	NE	26	Section
		34 North	Township
		48 East	Range
			MDM Meridian

in an Unknown Mining District, EUREKA County, Nevada, on the 5th day of JULY, 1995.

The name and mailing address of the locator is:

NEWMONT GOLD COMPANY
 555 FIFTH STREET
 ELKO, NV 89801

The claim is approximately 1500 feet long and 600 feet wide, such that 1490 feet are claimed in a southerly direction and 10 feet in a northerly direction from the point of discovery (monument of location), at which the Notice of Location was posted, together with 300 feet on each side of the monument of location and center line of the Claim. The general course of the lode or vein is from the southerly to the northerly direction.

The number, location and markings on each corner monument is as follows:

Location	Markings	Description
No. 1: Northeast Corner	NEC BVC 120	2" X 2" X 4' wood post
No. 2: Southeast Corner	SEC BVC 120	2" X 2" X 4' wood post
No. 3: Southwest Corner	SWC BVC 120	2" X 2" X 4' wood post
No. 4: Northwest Corner	NWC BVC 120	2" X 2" X 4' wood post

As erected on the ground, each corner monument is marked as described above by a scribed metal tag.

The work of location consisted of making a claim map as provided in N.R.S. 517.040 which map is recorded herewith.

SIGNATURE OF LOCATOR

NEWMONT GOLD COMPANY



Bruce J. Christensen, Agent for

NEWMONT GOLD COMPANY

BOOK 287 PAGE 120
 OFFICIAL RECORDS
 RECORDED AT THE REQUEST OF
 Newmont Gold Co
 95 SEP 28 AM 8:42
 EUREKA COUNTY NEVADA
 M.M. REBALZATI, RECORDER
 FILE NO.
 FEES \$9.50

159251

BOOK 287 PAGE 120

159251

CERTIFICATE OF LOCATION
 LODE MINING CLAIM

TO ALL WHOM IT MAY CONCERN:

The Undersigned hereby certifies that he, on behalf of NEWMONT GOLD COMPANY, a Delaware corporation, has caused to be located the BVC 121 Lode Mining Claim in the following quarter section(s):

1/4	Section	Township	Range	Meridian
SE	23	34 North	48 East	MDM
NE	26	34 North	48 East	MDM

in an Unknown Mining District, EUREKA County, Nevada, on the 5th day of JULY, 1995.

The name and mailing address of the locator is:

NEWMONT GOLD COMPANY
 555 FIFTH STREET
 ELKO, NV 89801

The claim is approximately 1500 feet long and 600 feet wide, such that 10 feet are claimed in a southerly direction and 1490 feet in a northerly direction from the point of discovery (monument of location), at which the Notice of Location was posted, together with 300 feet on each side of the monument of location and center line of the Claim. The general course of the lode or vein is from the southerly to the northerly direction.

The number, location and markings on each corner monument is as follows:

Location	Markings	Description
No. 1: Northeast Corner	NEC BVC 121	2" X 2" X 4' wood post
No. 2: Southeast Corner	SEC BVC 121	2" X 2" X 4' wood post
No. 3: Southwest Corner	SWC BVC 121	2" X 2" X 4' wood post
No. 4: Northwest Corner	NWC BVC 121	2" X 2" X 4' wood post

As erected on the ground, each corner monument is marked as described above by a scribed metal tag.

The work of location consisted of making a claim map as provided in N.R.S. 517.040 which map is recorded herewith.

SIGNATURE OF LOCATOR:

NEWMONT GOLD COMPANY
 Bruce J. Christanson, Agent for
 NEWMONT GOLD COMPANY

BOOK 287 PAGE 121

BOOK 287 PAGE 121
 OFFICIAL RECORDS
 RECORDED AT THE REQUEST OF
 Newmont Gold Co
 95 SEP 28 AM 8:42

EUREKA COUNTY NEVADA
 M.M. REBALCATTI, RECORDER
 FILE NO.

FEES 9.50

159252

159252

RECORDING REQUESTED BY AND RETURN TO:
NEWMONT GOLD COMPANY
555 FIFTH STREET
ELKO, NV 89801

CERTIFICATE OF LOCATION
LODE MINING CLAIM

TO ALL WHOM IT MAY CONCERN:

The Undersigned hereby certifies that he, on behalf of NEWMONT GOLD COMPANY, a Delaware corporation, has caused to be located the BVC 122 Lode Mining Claim in the following quarter section(s):

1/4	NE	Section	26	Township	34 North	Range	48 East	Meridian	MDM
-----	----	---------	----	----------	----------	-------	---------	----------	-----

in an Unknown Mining District, EUREKA County, Nevada, on the 5th day of JULY, 1995.

The name and mailing address of the locator is:

NEWMONT GOLD COMPANY
555 FIFTH STREET
ELKO, NV 89801

The claim is approximately 1500 feet long and 600 feet wide, such that 1490 feet are claimed in a southerly direction and 10 feet in a northerly direction from the point of discovery (monument of location), at which the Notice of Location was posted, together with 300 feet on each side of the monument of location and center line of the Claim. The general course of the lode or vein is from the southerly to the northerly direction.


The number, location and markings on each corner monument is as follows:

Location	Markings	Description
No. 1: Northeast Corner	NEC BVC 122	2" X 2" X 4' wood post
No. 2: Southeast Corner	SEC BVC 122	2" X 2" X 4' wood post
No. 3: Southwest Corner	SWC BVC 122	2" X 2" X 4' wood post
No. 4: Northwest Corner	NWC BVC 122	2" X 2" X 4' wood post

As erected on the ground, each corner monument is marked as described above by a scribed metal tag.

The work of location consisted of making a claim map as provided in N.R.S. 517.040 which map is recorded herewith.

SIGNATURE OF LOCATOR:

NEWMONT GOLD COMPANY
BY: 
Bruce J. Christenson, Agent for
NEWMONT GOLD COMPANY

BOOK 287 PAGE 122
OFFICIAL RECORDS
RECORDED AT THE REQUEST OF
Newmont Gold Co
95 SEP 28 AM 8:42
EUREKA COUNTY NEVADA
M.N. REBALCATTI, RECORDER
FILE NO. 159253
FEES \$9.50

BOOK 287 PAGE 122

159253

159253

RECORDING REQUESTED BY AND RETURN TO:
 NEWMONT GOLD COMPANY
 555 FIFTH STREET
 ELKO, NV 89801

CERTIFICATE OF LOCATION
 LODE MINING CLAIM

TO ALL WHOM IT MAY CONCERN:

The Undersigned hereby certifies that he, on behalf of NEWMONT GOLD COMPANY, a Delaware corporation, has caused to be located the BVC 123 Lode Mining Claim in the following quarter section(s):

1/4	Section	Township	Range	Meridian
SE	23	34 North	48 East	MDM
NE	26	34 North	48 East	MDM

in an Unknown Mining District, EUREKA County, Nevada, on the 5th day of JULY, 1995.

The name and mailing address of the locator is:

NEWMONT GOLD COMPANY
 555 FIFTH STREET
 ELKO, NV 89801

The claim is approximately 1500 feet long and 600 feet wide, such that 10 feet are claimed in a southerly direction and 1490 feet in a northerly direction from the point of discovery (monument of location), at which the Notice of Location was posted, together with 300 feet on each side of the monument of location and center line of the Claim. The general course of the lode or vein is from the southerly to the northerly direction.

The number, location and markings on each corner monument is as follows:

Location	Markings	Description
No. 1: Northeast Corner	NEC BVC 123	2" X 2" X 4' wood post
No. 2: Southeast Corner	SEC BVC 123	2" X 2" X 4' wood post
No. 3: Southwest Corner	SWC BVC 123	2" X 2" X 4' wood post
No. 4: Northwest Corner	NWC BVC 123	2" X 2" X 4' wood post

As erected on the ground, each corner monument is marked as described above by a scribed metal tag.

The work of location consisted of making a claim map as provided in N.R.S. 517.040 which map is recorded herewith.

SIGNATURE OF LOCATOR:

NEWMONT GOLD COMPANY
 Bruce J. Christanson, Agent for
 NEWMONT GOLD COMPANY

BOOK 287 PAGE 123
 OFFICIAL RECORDS
 RECORDED AT THE REQUEST OF
 Newmont Gold Co
 95 SEP 28 AM 8:42
 EUREKA COUNTY NEVADA
 M.N. REBAL/ATI, RECORDER
 FILE NO. FEES \$9.50

159254

BOOK 287 PAGE 123

159254

RECORDING REQUESTED BY AND RETURN TO:
 NEWMONT GOLD COMPANY
 555 FIFTH STREET
 ELKO, NV 89801

CERTIFICATE OF LOCATION
 LODGE MINING CLAIM

TO ALL WHOM IT MAY CONCERN:

The Undersigned hereby certifies that he, on behalf of NEWMONT GOLD COMPANY, a Delaware corporation, has caused to be located the BVC 124 Lode Mining Claim in the following quarter section(s):

1/4 NE	Section	26	Township	34 North	Range	48 East	Meridian	MDM
--------	---------	----	----------	----------	-------	---------	----------	-----

in an Unknown Mining District, EUREKA County, Nevada, on the 5th day of JULY, 1995.

The name and mailing address of the locator is:

NEWMONT GOLD COMPANY
 555 FIFTH STREET
 ELKO, NV 89801


The claim is approximately 1500 feet long and 600 feet wide, such that 1490 feet are claimed in a southerly direction and 10 feet in a northerly direction from the point of discovery (monument of location), at which the Notice of Location was posted, together with 300 feet on each side of the monument of location and center line of the Claim. The general course of the lode or vein is from the southerly to the northerly direction.

The number, location and markings on each corner monument is as follows:

Location	Markings	Description
No. 1: Northeast Corner	NEC BVC 124	2" X 2" X 4' wood post
No. 2: Southeast Corner	SEC BVC 124	2" X 2" X 4' wood post
No. 3: Southwest Corner	SWC BVC 124	2" X 2" X 4' wood post
No. 4: Northwest Corner	NWC BVC 124	2" X 2" X 4' wood post

As erected on the ground, each corner monument is marked as described above by a scribed metal tag. The work of location consisted of making a claim map as provided in N.R.S. 517.040 which map is recorded herewith.

SIGNATURE OF LOCATOR:

BY: 
 Bruce J. Christy, Agent for
 NEWMONT GOLD COMPANY

BOOK 287 PAGE 124
 OFFICIAL RECORDS
 RECORDED AT THE REQUEST OF
 Newmont Gold Co
 95 SEP 28 AM 8:42

EUREKA COUNTY NEVADA
 M.N. REBAL, RECORDER
 FILE NO. _____
 FEES \$9.50

159255

BOOK 287 PAGE 124

159255

CERTIFICATE OF LOCATION
 LODE MINING CLAIM

159256

TO ALL WHOM IT MAY CONCERN:

The Undersigned hereby certifies that he, on behalf of NEWMONT GOLD COMPANY, a Delaware corporation, has caused to be located the BVC 125 Lode Mining Claim in the following quarter section(s):

1/4	Section	Township	Range	Meridian
SE	23	34 North	48 East	MDM
SW	24	34 North	48 East	MDM
NW	25	34 North	48 East	MDM
NE	26	34 North	48 East	MDM

in an Unknown Mining District, EUREKA County, Nevada, on the 5th day of JULY, 1995.

The name and mailing address of the locator is:

NEWMONT GOLD COMPANY
 555 FIFTH STREET
 ELKO, NV 89801

The claim is approximately 1500 feet long and 600 feet wide, such that 10 feet are claimed in a southerly direction and 1490 feet in a northerly direction from the point of discovery (monument of location), at which the Notice of Location was posted, together with 300 feet on each side of the monument of location and center line of the Claim. The general course of the lode or vein is from the southerly to the northerly direction.

The number, location and markings on each corner monument is as follows:

Location	Markings	Description
No. 1: Northeast Corner	NEC BVC 125	2" X 2" X 4' wood post
No. 2: Southeast Corner	SEC BVC 125	2" X 2" X 4' wood post
No. 3: Southwest Corner	SWC BVC 125	2" X 2" X 4' wood post
No. 4: Northwest Corner	NWC BVC 125	2" X 2" X 4' wood post

As erected on the ground, each corner monument is marked as described above by a scribed metal tag.

The work of location consisted of making a claim map as provided in N.R.S. 517.040 which map is recorded herewith.

SIGNATURE OF LOCATOR:

NEWMONT GOLD COMPANY



Bruce J. Christensen, Agent for

NEWMONT GOLD COMPANY

BOOK 287 PAGE 125

OFFICIAL RECORDS

RECORDED AT THE REQUEST OF
 Newmont Gold Co

95 SEP 28 AM 8:42

EUREKA COUNTY NEVADA
 M.N. REBALATI, RECORDER
 FILE NO. FEES \$9.50

159256

BOOK 287 PAGE 125

CERTIFICATE OF LOCATION
 LODE MINING CLAIM

159257

TO ALL WHOM IT MAY CONCERN:

The Undersigned hereby certifies that he, on behalf of NEWMONT GOLD COMPANY, a Delaware corporation, has caused to be located the BVC 126 Lode Mining Claim in the following quarter section(s):

1/4	Section	Township	Range	Meridian
NE	26	34 North	48 East	MDM
NW	25	34 North	48 East	MDM

in an Unknown Mining District, EUREKA County, Nevada, on the 5th day of JULY, 1995.

The name and mailing address of the locator is:

NEWMONT GOLD COMPANY
 555 FIFTH STREET
 ELKO, NV 89801

The claim is approximately 1500 feet long and 600 feet wide, such that 1490 feet are claimed in a southerly direction and 10 feet in a northerly direction from the point of discovery (monument of location), at which the Notice of Location was posted, together with 300 feet on each side of the monument of location and center line of the Claim. The general course of the lode or vein is from the southerly to the northerly direction.


The number, location and markings on each corner monument is as follows:

Location	Markings	Description
No. 1: Northeast Corner	NEC BVC 126	2" X 2" X 4' wood post
No. 2: Southeast Corner	SEC BVC 126	2" X 2" X 4' wood post
No. 3: Southwest Corner	SWC BVC 126	2" X 2" X 4' wood post
No. 4: Northwest Corner	NWC BVC 126	2" X 2" X 4' wood post

As erected on the ground, each corner monument is marked as described above by a scribed metal tag.

The work of location consisted of making a claim map as provided in N.R.S. 517.040 which map is recorded herewith.

SIGNATURE OF LOCATOR:


 Bruce J. Christensen, Agent for
 NEWMONT GOLD COMPANY

NEWMONT GOLD COMPANY

BOOK 287 PAGE 126
 OFFICIAL RECORDS
 RECORDED AT THE REQUEST OF
 Newmont Gold Co
 95 SEP 28 AM 8:43
 EUREKA COUNTY NEVADA
 M.N. REBALAATI, RECORDER
 FILE NO. 159257
 FEES 9.50

BOOK 287 PAGE 126

RECORDING REQUESTED BY AND RETURN TO:
 NEWMONT GOLD COMPANY
 555 FIFTH STREET
 ELKO, NV 89801

159258

CERTIFICATE OF LOCATION
 LODE MINING CLAIM

TO ALL WHOM IT MAY CONCERN:

The Undersigned hereby certifies that he, on behalf of NEWMONT GOLD COMPANY, a Delaware corporation, has caused to be located the BVC 127 Lode Mining Claim in the following quarter section(s):

1/4	Section	Township	Range	Meridian
NW	26	34 North	48 East	MDM
SW	26	34 North	48 East	MDM
NE	27	34 North	48 East	MDM
SE	27	34 North	48 East	MDM

in an Unknown Mining District, EUREKA County, Nevada, on the 5th day of JULY, 1995.

The name and mailing address of the locator is:
 NEWMONT GOLD COMPANY
 555 FIFTH STREET
 ELKO, NV 89801

The claim is approximately 1500 feet long and 600 feet wide, such that 10 feet are claimed in a southerly direction and 1490 feet in a northerly direction from the point of discovery (monument of location), at which the Notice of Location was posted, together with 300 feet on each side of the monument of location and center line of the Claim. The general course of the lode or vein is from the southerly to the northerly direction.

The number, location and markings on each corner monument is as follows:

Location	Markings	Description
No. 1: Northeast Corner	NEC BVC 127	2" X 2" X 4' wood post
No. 2: Southeast Corner	SEC BVC 127	2" X 2" X 4' wood post
No. 3: Southwest Corner	SWC BVC 127	2" X 2" X 4' wood post
No. 4: Northwest Corner	NWC BVC 127	2" X 2" X 4' wood post

As erected on the ground, each corner monument is marked as described above by a scribed metal tag.

The work of location consisted of making a claim map as provided in N.R.S. 517.040 which map is recorded herewith.

SIGNATURE OF LOCATOR:

NEWMONT GOLD COMPANY

[Signature]

BY:

Bruce J. Christensen, Agent for
 NEWMONT GOLD COMPANY

BOOK 287 PAGE 127

OFFICIAL RECORDS

RECORDED AT THE REQUEST OF

Newmont Gold Co

95 SEP 28 AM 8:43

EUREKA COUNTY NEVADA
 M.N. REBALCATEL, RECORDER

FILE NO. FEES \$9.50

159258

BOOK 287 PAGE 127

RECORDING REQUESTED BY AND RETURN TO:
 NEWMONT GOLD COMPANY
 555 FIFTH STREET
 ELKO, NV 89801

CERTIFICATE OF LOCATION
 LODGE MINING CLAIM

TO ALL WHOM IT MAY CONCERN:

The Undersigned hereby certifies that he, on behalf of NEWMONT GOLD COMPANY, a Delaware corporation, has caused to be located the BVC 128 Lodge Mining Claim in the following quarter section(s):

1/4	Section	Township	Range	Meridian
NW	35	34 North	48 East	MDM
NE	34	34 North	48 East	MDM
SE	27	34 North	48 East	MDM
SW	26	34 North	48 East	MDM

in an Unknown Mining District, EUREKA County, Nevada, on the 5th day of JULY, 1995.

The name and mailing address of the locator is:
 NEWMONT GOLD COMPANY
 555 FIFTH STREET
 ELKO, NV 89801

The claim is approximately 1500 feet long and 600 feet wide, such that 1490 feet are claimed in a southerly direction and 10 feet in a northerly direction from the point of discovery (monument of location), at which the Notice of Location was posted, together with 300 feet on each side of the monument of location and center line of the Claim. The general course of the lode or vein is from the southerly to the northerly direction.

The number, location and markings on each corner monument is as follows:

Location	Markings	Description
No. 1: Northeast Corner	NEC BVC 128	2" X 2" X 4' wood post
No. 2: Southeast Corner	SEC BVC 128	2" X 2" X 4' wood post
No. 3: Southwest Corner	SWC BVC 128	2" X 2" X 4' wood post
No. 4: Northwest Corner	NWC BVC 128	2" X 2" X 4' wood post

As erected on the ground, each corner monument is marked as described above by a scribed metal tag.

The work of location consisted of making a claim map as provided in N.R.S. 517.040 which map is recorded herewith.

SIGNATURE OF LOCATOR:
 NEWMONT GOLD COMPANY

Bruce J. Christanson, Agent for
 NEWMONT GOLD COMPANY

BOOK 287 PAGE 128

159259

BOOK 287 PAGE 128
 OFFICIAL RECORDS
 RECORDED AT THE REQUEST OF
 Newmont Gold Co.
 95 SEP 28 AM 8:43

EUREKA COUNTY NEVADA
 M.N. REBALATI, RECORDER
 FILE NO. FEES 9.50

159259

RECORDING REQUESTED BY AND RETURN TO:
 NEWMONT GOLD COMPANY
 555 FIFTH STREET
 ELKO, NV 89801

CERTIFICATE OF LOCATION
 LODE MINING CLAIM

TO ALL WHOM IT MAY CONCERN:

The Undersigned hereby certifies that he, on behalf of NEWMONT GOLD COMPANY, a Delaware corporation, has caused to be located the BVC 129 Lode Mining Claim in the following quarter section(s):

1/4	Section	Township	Range	Meridian
SW	26	34 North	48 East	MDM
NW	26	34 North	48 East	MDM

in an Unknown Mining District, EUREKA County, Nevada, on the 5th day of JULY, 1995.

The name and mailing address of the locator is:

NEWMONT GOLD COMPANY
 555 FIFTH STREET
 ELKO, NV 89801

The claim is approximately 1500 feet long and 600 feet wide, such that 10 feet are claimed in a southerly direction and 1490 feet in a northerly direction from the point of discovery (monument of location), at which the Notice of Location was posted, together with 300 feet on each side of the monument of location and center line of the Claim. The general course of the lode or vein is from the southerly to the northerly direction.

The number, location and markings on each corner monument is as follows:

Location	Markings	Description
No. 1: Northeast Corner	NEC BVC 129	2" X 2" X 4' wood post
No. 2: Southeast Corner	SEC BVC 129	2" X 2" X 4' wood post
No. 3: Southwest Corner	SWC BVC 129	2" X 2" X 4' wood post
No. 4: Northwest Corner	NWC BVC 129	2" X 2" X 4' wood post

As erected on the ground, each corner monument is marked as described above by a scribed metal tag.

The work of location consisted of making a claim map as provided in N.R.S. 517.040 which map is recorded herewith.

SIGNATURE OF LOCATOR:

NEWMONT GOLD COMPANY
 Bruce J. Christensen, Agent for
 NEWMONT GOLD COMPANY

BOOK 287 PAGE 129
 OFFICIAL RECORDS
 RECORDED AT THE REQUEST OF
 Newmont Gold Co
 95 SEP 28 AM 8:43
 EUREKA COUNTY NEVADA
 M.M. REBALATI, RECORDER
 FILE NO. FEES \$9,50

159260

BOOK 287 PAGE 129

159260

CERTIFICATE OF LOCATION
 LODE MINING CLAIM

TO ALL WHOM IT MAY CONCERN:

The Undersigned hereby certifies that he, on behalf of NEWMONT GOLD COMPANY, a Delaware corporation, has caused to be located the BVC 130 Lode Mining Claim in the following quarter section(s):

1/4	Section	Township	Range	Meridian
NW	35	34 North	48 East	MDM
SW	26	34 North	48 East	MDM

in an Unknown Mining District, EUREKA County, Nevada, on the 5th day of JULY, 1995.

The name and mailing address of the locator is:

NEWMONT GOLD COMPANY
 555 FIFTH STREET
 ELKO, NV 89801

The claim is approximately 1500 feet long and 600 feet wide, such that 1490 feet are claimed in a southerly direction and 10 feet in a northerly direction from the point of discovery (monument of location), at which the Notice of Location was posted, together with 300 feet on each side of the monument of location and center line of the Claim. The general course of the lode or vein is from the southerly to the northerly direction.


The number, location and markings on each corner monument is as follows:

Location	Markings	Description
No. 1: Northeast Corner	NEC BVC 130	2" X 2" X 4' wood post
No. 2: Southeast Corner	SEC BVC 130	2" X 2" X 4' wood post
No. 3: Southwest Corner	SWC BVC 130	2" X 2" X 4' wood post
No. 4: Northwest Corner	NWC BVC 130	2" X 2" X 4' wood post

As erected on the ground, each corner monument is marked as described above by a scribed metal tag.

The work of location consisted of making a claim map as provided in N.R.S. 517.040 which map is recorded herewith.

SIGNATURE OF LOCATOR:

NEWMONT GOLD COMPANY
 BY: 
 Bruce J. Christy, Agent for
 NEWMONT GOLD COMPANY

BOOK 287 PAGE 130
 OFFICIAL RECORDS
 RECORDED AT THE REQUEST OF
 Newmont Gold Co
 95 SEP 28 AM 8:43

EUREKA COUNTY NEVADA
 M.N. REBALLETI, RECORDER
 FILE NO. FEES 9.50

159261

BOOK 287 PAGE 130

159261

RECORDING REQUESTED BY AND RETURN TO:
 NEWMONT GOLD COMPANY
 555 FIFTH STREET
 ELKO, NV 89801

CERTIFICATE OF LOCATION
 LODE MINING CLAIM

TO ALL WHOM IT MAY CONCERN:

The Undersigned hereby certifies that he, on behalf of NEWMONT GOLD COMPANY, a Delaware corporation, has caused to be located the BVC 131 Lode Mining Claim in the following quarter section(s):

1/4	Section	Township	Range	Meridian
NW	26	34 North	48 East	MDM
SW	26	34 North	48 East	MDM

in an Unknown Mining District, EUREKA County, Nevada, on the 5th day of JULY, 1995.

The name and mailing address of the locator is:

NEWMONT GOLD COMPANY
 555 FIFTH STREET
 ELKO, NV 89801

The claim is approximately 1500 feet long and 600 feet wide, such that 10 feet are claimed in a southerly direction and 1490 feet in a northerly direction from the point of discovery (monument of location), at which the Notice of Location was posted, together with 300 feet on each side of the monument of location and center line of the Claim. The general course of the lode or vein is from the southerly to the northerly direction.

The number, location and markings on each corner monument is as follows:

Location	Markings	Description
No. 1: Northeast Corner	NEC BVC 131	2" X 2" X 4' wood post
No. 2: Southeast Corner	SEC BVC 131	2" X 2" X 4' wood post
No. 3: Southwest Corner	SWC BVC 131	2" X 2" X 4' wood post
No. 4: Northwest Corner	NWC BVC 131	2" X 2" X 4' wood post

As erected on the ground, each corner monument is marked as described above by a scribed metal tag.

The work of location consisted of making a claim map as provided in N.R.S. 517.040 which map is recorded herewith.

SIGNATURE OF LOCATOR:

NEWMONT GOLD COMPANY
 Bruce J. Christy, Agent for
 NEWMONT GOLD COMPANY

BOOK 287 PAGE 131
 OFFICIAL RECORDS
 RECORDED AT THE REQUEST OF
 Newmont Gold Co
 95 SEP 28 AM 8:43
 EUREKA COUNTY NEVADA
 M.M. REBALATI, RECORDER
 FILE NO. FEES 9.50

159262

BOOK 287 PAGE 131

159262

CERTIFICATE OF LOCATION
 LODE MINING CLAIM

TO ALL WHOM IT MAY CONCERN:

The Undersigned hereby certifies that he, on behalf of NEWMONT GOLD COMPANY, a Delaware corporation, has caused to be located the BVC 132 Lode Mining Claim in the following quarter section(s):

1/4	Section	Township	Range	Meridian
NW	35	34 North	48 East	MDM
SW	26	34 North	48 East	MDM

in an Unknown Mining District, EUREKA County, Nevada, on the 5th day of JULY, 1995.

The name and mailing address of the locator is:

NEWMONT GOLD COMPANY
 555 FIFTH STREET
 ELKO, NV 89801

The claim is approximately 1500 feet long and 600 feet wide, such that 1490 feet are claimed in a southerly direction and 10 feet in a northerly direction from the point of discovery (monument of location), at which the Notice of Location was posted, together with 300 feet on each side of the monument of location and center line of the Claim. The general course of the lode or vein is from the southerly to the northerly direction.

The number, location and markings on each corner monument is as follows:

Location	Markings	Description
No. 1: Northeast Corner	NEC BVC 132	2" X 2" X 4' wood post
No. 2: Southeast Corner	SEC BVC 132	2" X 2" X 4' wood post
No. 3: Southwest Corner	SWC BVC 132	2" X 2" X 4' wood post
No. 4: Northwest Corner	NWC BVC 132	2" X 2" X 4' wood post

As erected on the ground, each corner monument is marked as described above by a scribed metal tag.

The work of location consisted of making a claim map as provided in N.R.S. 517.040 which map is recorded herewith.

SIGNATURE OF LOCATOR:

NEWMONT GOLD COMPANY
 Bruce J. Christianson, Agent for

NEWMONT GOLD COMPANY

BOOK 287 PAGE 132
 OFFICIAL RECORDS
 RECORDED AT THE REQUEST OF
 Newmont Gold Co
 95 SEP 28 AM 8:43
 EUREKA COUNTY NEVADA
 M.N. REBAL/EAII, RECORDER
 FILE NO. FEES \$9.50
 159263

RECORDING REQUESTED BY AND RETURN TO:
 NEWMONT GOLD COMPANY
 555 FIFTH STREET
 ELKO, NV 89801

CERTIFICATE OF LOCATION
 LODE MINING CLAIM

TO ALL WHOM IT MAY CONCERN:

The Undersigned hereby certifies that he, on behalf of NEWMONT GOLD COMPANY, a Delaware corporation, has caused to be located the BVC 133 Lode Mining Claim in the following quarter section(s):

1/4	Section	Township	Range	Meridian
NW	26	34 North	48 East	MDM
SW	26	34 North	48 East	MDM

in an Unknown Mining District, EUREKA County, Nevada, on the 5th day of JULY, 1995.

The name and mailing address of the locator is:
 NEWMONT GOLD COMPANY
 555 FIFTH STREET
 ELKO, NV 89801

The claim is approximately 1500 feet long and 600 feet wide, such that 10 feet are claimed in a southerly direction and 1490 feet in a northerly direction from the point of discovery (monument of location), at which the Notice of Location was posted, together with 300 feet on each side of the monument of location and center line of the Claim. The general course of the lode or vein is from the southerly to the northerly direction.

The number, location and markings on each corner monument is as follows:

Location	Markings	Description
No. 1: Northeast Corner	NEC BVC 133	2" X 2" X 4' wood post
No. 2: Southeast Corner	SEC BVC 133	2" X 2" X 4' wood post
No. 3: Southwest Corner	SWC BVC 133	2" X 2" X 4' wood post
No. 4: Northwest Corner	NWC BVC 133	2" X 2" X 4' wood post

As erected on the ground, each corner monument is marked as described above by a scribed metal tag. The work of location consisted of making a claim map as provided in N.R.S. 517.040 which map is recorded herewith.

SIGNATURE OF LOCATOR:

NEWMONT GOLD COMPANY
 Bruce J. Christanson, Agent for
 NEWMONT GOLD COMPANY

BOOK 287 PAGE 133
 OFFICIAL RECORDS
 RECORDED AT THE REQUEST OF
 Newmont Gold Co
 95 SEP 28 AM 8:43
 EUREKA COUNTY NEVADA
 M.N. REBALCANTI, RECORDER
 FILE NO. 159264
 FEES \$9.50

BOOK 287 PAGE 133

159264

RECORDING REQUESTED BY AND RETURN TO:
 NEWMONT GOLD COMPANY
 555 FIFTH STREET
 ELKO, NV 89801

CERTIFICATE OF LOCATION
 LODE MINING CLAIM

TO ALL WHOM IT MAY CONCERN:

The Undersigned hereby certifies that he, on behalf of NEWMONT GOLD COMPANY, a Delaware corporation, has caused to be located the BVC 134 Lode Mining Claim in the following quarter section(s):

1/4	Section	Township	Range	Meridian
NW	35	34 North	48 East	MDM
SW	26	34 North	48 East	MDM

in an Unknown Mining District, EUREKA County, Nevada, on the 5th day of JULY, 1995.

The name and mailing address of the locator is:

NEWMONT GOLD COMPANY
 555 FIFTH STREET
 ELKO, NV 89801

The claim is approximately 1500 feet long and 600 feet wide, such that 1490 feet are claimed in a southerly direction and 10 feet in a northerly direction from the point of discovery (monument of location), at which the Notice of Location was posted, together with 300 feet on each side of the monument of location and center line of the Claim. The general course of the lode or vein is from the southerly to the northerly direction.

The number, location and markings on each corner monument is as follows:

Location	Markings	Description
No. 1: Northeast Corner	NEC BVC 134	2" X 2" X 4' wood post
No. 2: Southeast Corner	SEC BVC 134	2" X 2" X 4' wood post
No. 3: Southwest Corner	SWC BVC 134	2" X 2" X 4' wood post
No. 4: Northwest Corner	NWC BVC 134	2" X 2" X 4' wood post

As erected on the ground, each corner monument is marked as described above by a scribed metal tag.

The work of location consisted of making a claim map as provided in N.R.S. 517.040 which map is recorded herewith.

SIGNATURE OF LOCATOR:

NEWMONT GOLD COMPANY
 Bruce J. Christianson, Agent for
 NEWMONT GOLD COMPANY

BOOK 287 PAGE 134
 OFFICIAL RECORDS
 RECORDED AT THE REQUEST OF
 Newmont Gold Co
 95 SEP 28 AM 8:43
 EUREKA COUNTY NEVADA
 M.N. REBAL. RECORDER
 FILE NO.
 FEES \$9.50
 159265

BOOK 287 PAGE 134

159265

RECORDING REQUESTED BY AND RETURN TO:
 NEWMONT GOLD COMPANY
 555 FIFTH STREET
 ELKO, NV 89801

CERTIFICATE OF LOCATION
 LODGE MINING CLAIM

TO ALL WHOM IT MAY CONCERN:

The Undersigned hereby certifies that he, on behalf of NEWMONT GOLD COMPANY, a Delaware corporation, has caused to be located the BVC 135 Lode Mining Claim in the following quarter section(s):

1/4	Section	Township	Range	Meridian
NE	26	34 North	48 East	MDM
NW	26	34 North	48 East	MDM
SW	26	34 North	48 East	MDM
SE	26	34 North	48 East	MDM

in an Unknown Mining District, EUREKA County, Nevada, on the 5th day of JULY, 1995.

The name and mailing address of the locator is:

NEWMONT GOLD COMPANY
 555 FIFTH STREET
 ELKO, NV 89801

The claim is approximately 1500 feet long and 600 feet wide, such that 10 feet are claimed in a southerly direction and 1490 feet in a northerly direction from the point of discovery (monument of location), at which the Notice of Location was posted, together with 300 feet on each side of the monument of location and center line of the Claim. The general course of the lode or vein is from the southerly to the northerly direction.

The number, location and markings on each corner monument is as follows:

Location	Markings	Description
No. 1: Northeast Corner	NEC BVC 135	2" X 2" X 4' wood post
No. 2: Southeast Corner	SEC BVC 135	2" X 2" X 4' wood post
No. 3: Southwest Corner	SWC BVC 135	2" X 2" X 4' wood post
No. 4: Northwest Corner	NWC BVC 135	2" X 2" X 4' wood post

As erected on the ground, each corner monument is marked as described above by a scribed metal tag.

The work of location consisted of making a claim map as provided in N.R.S. 517.040 which map is recorded herewith.

SIGNATURE OF LOCATOR:

NEWMONT GOLD COMPANY

[Signature]

Bruce J. Christianson, Agent for
 NEWMONT GOLD COMPANY

BOOK 287 PAGE 135

OFFICIAL RECORDS

RECORDED AT THE REQUEST OF
 Newmont Gold Co

95 SEP 28 AM 8:43

EUREKA COUNTY NEVADA
 M.N. REGALATI, RECORDER

FILE NO. FEES \$9.50

159266

BOOK 287 PAGE 135

159266

CERTIFICATE OF LOCATION
 LODE MINING CLAIM

TO ALL WHOM IT MAY CONCERN:

The Undersigned hereby certifies that he, on behalf of NEWMONT GOLD COMPANY, a Delaware corporation, has caused to be located the BVC 136 Lode Mining Claim in the following quarter section(s):

1/4	Section	Township	Range	Meridian
SW	26	34 North	48 East	MDM
SE	26	34 North	48 East	MDM
NE	35	34 North	48 East	MDM
NW	35	34 North	48 East	MDM

in an Unknown Mining District, EUREKA County, Nevada, on the 5th day of JULY, 1995.

The name and mailing address of the locator is:

NEWMONT GOLD COMPANY
 555 FIFTH STREET
 ELKO, NV 89801

The claim is approximately 1500 feet long and 600 feet wide, such that 1490 feet are claimed in a southerly direction and 10 feet in a northerly direction from the point of discovery (monument of location), at which the Notice of Location was posted, together with 300 feet on each side of the monument of location and center line of the Claim. The general course of the lode or vein is from the southerly to the northerly direction.

The number, location and markings on each corner monument is as follows:

Location	Markings	Description
No. 1: Northeast Corner	NEC BVC 136	2" X 2" X 4' wood post
No. 2: Southeast Corner	SEC BVC 136	2" X 2" X 4' wood post
No. 3: Southwest Corner	SWC BVC 136	2" X 2" X 4' wood post
No. 4: Northwest Corner	NWC BVC 136	2" X 2" X 4' wood post

As erected on the ground, each corner monument is marked as described above by a scribed metal tag.

The work of location consisted of making a claim map as provided in N.R.S. 517.040 which map is recorded herewith.

SIGNATURE OF LOCATOR:

NEWMONT GOLD COMPANY

Bruce J. Christianson, Agent for
 NEWMONT GOLD COMPANY

BY:

BOOK 287 PAGE 136
 OFFICIAL RECORDS
 RECORDED AT THE REQUEST OF
 Newmont Gold Co
 95 SEP 28 AM 8:43
 EUREKA COUNTY NEVADA
 M.N. REBAL EATL. RECORDER
 FILE NO.
 FEES \$9.50

BOOK 287 PAGE 136

159267

159267

RECORDING REQUESTED BY AND RETURN TO:
NEWMONT GOLD COMPANY
555 FIFTH STREET
ELKO, NV 89801

CERTIFICATE OF LOCATION
LODE MINING CLAIM

TO ALL WHOM IT MAY CONCERN:

The Undersigned hereby certifies that he, on behalf of NEWMONT GOLD COMPANY, a Delaware corporation, has caused to be located the BVC 137 Lode Mining Claim in the following quarter section(s):

1/4	Section	Township	Range	Meridian
NE	26	34 North	48 East	MDM
SE	26	34 North	48 East	MDM

in an Unknown Mining District, EUREKA County, Nevada, on the 5th day of JULY, 1995.

The name and mailing address of the locator is:

NEWMONT GOLD COMPANY
555 FIFTH STREET
ELKO, NV 89801

The claim is approximately 1500 feet long and 600 feet wide, such that 10 feet are claimed in a southerly direction and 1490 feet in a northerly direction from the point of discovery (monument of location), at which the Notice of Location was posted, together with 300 feet on each side of the monument of location and center line of the Claim. The general course of the lode or vein is from the southerly to the northerly direction.


The number, location and markings on each corner monument is as follows:

Location	Markings	Description
No. 1: Northeast Corner	NEC BVC 137	2" X 2" X 4' wood post
No. 2: Southeast Corner	SEC BVC 137	2" X 2" X 4' wood post
No. 3: Southwest Corner	SWC BVC 137	2" X 2" X 4' wood post
No. 4: Northwest Corner	NWC BVC 137	2" X 2" X 4' wood post

As erected on the ground, each corner monument is marked as described above by a scribed metal tag.

The work of location consisted of making a claim map as provided in N.R.S. 517.040 which map is recorded herewith.

SIGNATURE OF LOCATOR:

NEWMONT GOLD COMPANY
BY: 
Bruce J. Christianson, Agent for
NEWMONT GOLD COMPANY

BOOK 287 PAGE 137

OFFICIAL RECORDS

RECORDED AT THE REQUEST OF

Newmont Gold Co

95 SEP 28 AM 8:43

EUREKA COUNTY NEVADA
M.M. REBALZATI, RECORDER

FILE NO.

FEES \$9.50

159268

159268

BOOK 287 PAGE 137

CERTIFICATE OF LOCATION
 LODE MINING CLAIM

TO ALL WHOM IT MAY CONCERN:

The Undersigned hereby certifies that he, on behalf of NEWMONT GOLD COMPANY, a Delaware corporation, has caused to be located the BVC 138 Lode Mining Claim in the following quarter section(s):

1/4	Section	Township	Range	Meridian
SE	26	34 North	48 East	MDM
NE	35	34 North	48 East	MDM

in an Unknown Mining District, EUREKA County, Nevada, on the 5th day of JULY, 1995.

The name and mailing address of the locator is:

NEWMONT GOLD COMPANY
 555 FIFTH STREET
 ELKO, NV 89801

The claim is approximately 1500 feet long and 600 feet wide, such that 1490 feet are claimed in a southerly direction and 10 feet in a northerly direction from the point of discovery (monument of location), at which the Notice of Location was posted, together with 300 feet on each side of the monument of location and center line of the Claim. The general course of the lode or vein is from the southerly to the northerly direction.


The number, location and markings on each corner monument is as follows:

Location	Markings	Description
No. 1: Northeast Corner	NEC BVC 138	2" X 2" X 4' wood post
No. 2: Southeast Corner	SEC BVC 138	2" X 2" X 4' wood post
No. 3: Southwest Corner	SWC BVC 138	2" X 2" X 4' wood post
No. 4: Northwest Corner	NWC BVC 138	2" X 2" X 4' wood post

As erected on the ground, each corner monument is marked as described above by a scribed metal tag.

The work of location consisted of making a claim map as provided in N.R.S. 517.040 which map is recorded herewith.

SIGNATURE OF LOCATOR:


 Bruce J. Christjanson, Agent for
 NEWMONT GOLD COMPANY

NEWMONT GOLD COMPANY

BOOK 287 PAGE 138

OFFICIAL RECORDS

RECORDED AT THE REQUEST OF
 Newmont Gold Co

95 SEP 28 AM 8:43

EUREKA COUNTY NEVADA
 M.M. REBALZATI, RECORDER
 FILE NO. FEES \$9.50

159269

BOOK 287 PAGE 138

159269

RECORDING REQUESTED BY AND RETURN TO:
 NEWMONT GOLD COMPANY
 555 FIFTH STREET
 ELKO, NV 89801

159270

CERTIFICATE OF LOCATION
 LODE MINING CLAIM

TO ALL WHOM IT MAY CONCERN:

The Undersigned hereby certifies that he, on behalf of NEWMONT GOLD COMPANY, a Delaware corporation, has caused to be located the BVC 139 Lode Mining Claim in the following quarter section(s):

1/4	Section	Township	Range	Meridian
NE	26	34 North	48 East	MDM
SE	26	34 North	48 East	MDM

in an Unknown Mining District, EUREKA County, Nevada, on the 5th day of JULY, 1995.

The name and mailing address of the locator is:

NEWMONT GOLD COMPANY
 555 FIFTH STREET
 ELKO, NV 89801

The claim is approximately 1500 feet long and 600 feet wide, such that 10 feet are claimed in a southerly direction and 1490 feet in a northerly direction from the point of discovery (monument of location), at which the Notice of Location was posted, together with 300 feet on each side of the monument of location and center line of the Claim. The general course of the lode or vein is from the southerly to the northerly direction.

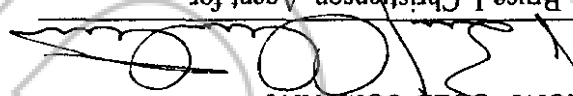
The number, location and markings on each corner monument is as follows:

Location	Markings	Description
No. 1: Northeast Corner	NEC BVC 139	2" X 2" X 4' wood post
No. 2: Southeast Corner	SEC BVC 139	2" X 2" X 4' wood post
No. 3: Southwest Corner	SWC BVC 139	2" X 2" X 4' wood post
No. 4: Northwest Corner	NWC BVC 139	2" X 2" X 4' wood post

As erected on the ground, each corner monument is marked as described above by a scribed metal tag.

The work of location consisted of making a claim map as provided in N.R.S. 517.040 which map is recorded herewith.

SIGNATURE OF LOCATOR:

NEWMONT GOLD COMPANY
 BY: 
 Bruce J. Christensen, Agent for
 NEWMONT GOLD COMPANY

BOOK 287 PAGE 139
 OFFICIAL RECORDS
 RECORDED AT THE REQUEST OF
 Newmont Gold Co
 95 SEP 28 AM 8:43
 EUREKA COUNTY NEVADA
 M.N. REBALCATEL, RECORDER
 FILE NO. FEES \$9.50

BOOK 287 PAGE 139

159270

CERTIFICATE OF LOCATION
 LODE MINING CLAIM

TO ALL WHOM IT MAY CONCERN:

The Undersigned hereby certifies that he, on behalf of NEWMONT GOLD COMPANY, a Delaware corporation, has caused to be located the BVC 140 Lode Mining Claim in the following quarter section(s):

1/4	Section	Township	Range	Meridian
SE	26	34 North	48 East	MDM
NE	35	34 North	48 East	MDM

in an Unknown Mining District, EUREKA County, Nevada, on the 5th day of JULY, 1995.

The name and mailing address of the locator is:

NEWMONT GOLD COMPANY
 555 FIFTH STREET
 ELKO, NV 89801

The claim is approximately 1500 feet long and 600 feet wide, such that 1490 feet are claimed in a southerly direction and 10 feet in a northerly direction from the point of discovery (monument of location), at which the Notice of Location was posted, together with 300 feet on each side of the monument of location and center line of the Claim. The general course of the lode or vein is from the southerly to the northerly direction.

The number, location and markings on each corner monument is as follows:

Location	Markings	Description
No. 1: Northeast Corner	NEC BVC 140	2" X 2" X 4' wood post
No. 2: Southeast Corner	SEC BVC 140	2" X 2" X 4' wood post
No. 3: Southwest Corner	SWC BVC 140	2" X 2" X 4' wood post
No. 4: Northwest Corner	NWC BVC 140	2" X 2" X 4' wood post

As erected on the ground, each corner monument is marked as described above by a scribed metal tag.

The work of location consisted of making a claim map as provided in N.R.S. 517.040 which map is recorded herewith.

SIGNATURE OF LOCATOR:

NEWMONT GOLD COMPANY
 Bruce J. Christensen, Agent for

NEWMONT GOLD COMPANY

BOOK 287 PAGE 140
 OFFICIAL RECORDS
 RECORDED AT THE REQUEST OF
 Newmont Gold Co
 95 SEP 28 AM 8:43
 EUREKA COUNTY NEVADA
 M.N. REBALVALI, RECORDER
 FILE NO. 159271
 FEES \$9.50

RECORDING REQUESTED BY AND RETURN TO:
 NEWMONT GOLD COMPANY
 555 FIFTH STREET
 ELKO, NV 89801

CERTIFICATE OF LOCATION
 LODE MINING CLAIM

TO ALL WHOM IT MAY CONCERN:

The Undersigned hereby certifies that he, on behalf of NEWMONT GOLD COMPANY, a Delaware corporation, has caused to be located the BVC 141 Lode Mining Claim in the following quarter section(s):

1/4	Section	Township	Range	Meridian
NE	26	34 North	48 East	MDM
SE	26	34 North	48 East	MDM

in an Unknown Mining District, EUREKA County, Nevada, on the 5th day of JULY, 1995.

The name and mailing address of the locator is:

NEWMONT GOLD COMPANY
 555 FIFTH STREET
 ELKO, NV 89801

The claim is approximately 1500 feet long and 600 feet wide, such that 10 feet are claimed in a southerly direction and 1490 feet in a northerly direction from the point of discovery (monument of location), at which the Notice of Location was posted, together with 300 feet on each side of the monument of location and center line of the Claim. The general course of the lode or vein is from the southerly to the northerly direction.

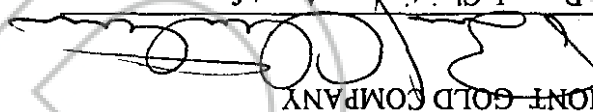
The number, location and markings on each corner monument is as follows:

Location	Markings	Description
No. 1: Northeast Corner	NEC BVC 141	2" X 2" X 4' wood post
No. 2: Southeast Corner	SEC BVC 141	2" X 2" X 4' wood post
No. 3: Southwest Corner	SWC BVC 141	2" X 2" X 4' wood post
No. 4: Northwest Corner	NWC BVC 141	2" X 2" X 4' wood post

As erected on the ground, each corner monument is marked as described above by a scribed metal tag.

The work of location consisted of making a claim map as provided in N.R.S. 517.040 which map is recorded herewith.

SIGNATURE OF LOCATOR:


 Bruce J. Christianson, Agent for
 NEWMONT GOLD COMPANY

NEWMONT GOLD COMPANY

BOOK 287 PAGE 141
 OFFICIAL RECORDS
 RECORDED AT THE REQUEST OF
 Newmont Gold Co
 95 SEP 28 AM 8:44
 EUREKA COUNTY NEVADA
 M.N. REBALVALI, RECORDER
 FILE NO.
 FEES \$9.50

159272

BOOK 287 PAGE 141

159272

RECORDING REQUESTED BY AND RETURN TO:
 NEWMONT GOLD COMPANY
 555 FIFTH STREET
 ELKO, NV 89801

CERTIFICATE OF LOCATION
 LODE MINING CLAIM

TO ALL WHOM IT MAY CONCERN:

The Undersigned hereby certifies that he, on behalf of NEWMONT GOLD COMPANY, a Delaware corporation, has caused to be located the BVC 142 Lode Mining Claim in the following quarter section(s):

1/4	Section	Township	Range	Meridian
SE	26	34 North	48 East	MDM
NE	35	34 North	48 East	MDM

in an Unknown Mining District, EUREKA County, Nevada, on the 5th day of JULY, 1995.

The name and mailing address of the locator is:

NEWMONT GOLD COMPANY
 555 FIFTH STREET
 ELKO, NV 89801

The claim is approximately 1500 feet long and 600 feet wide, such that 1490 feet are claimed in a southerly direction and 10 feet in a northerly direction from the point of discovery (monument of location), at which the Notice of Location was posted, together with 300 feet on each side of the monument of location and center line of the Claim. The general course of the lode or vein is from the southerly to the northerly direction.


The number, location and markings on each corner monument is as follows:

Location	Markings	Description
No. 1: Northeast Corner	NEC BVC 142	2" X 2" X 4' wood post
No. 2: Southeast Corner	SEC BVC 142	2" X 2" X 4' wood post
No. 3: Southwest Corner	SWC BVC 142	2" X 2" X 4' wood post
No. 4: Northwest Corner	NWC BVC 142	2" X 2" X 4' wood post

As erected on the ground, each corner monument is marked as described above by a scribed metal tag.

The work of location consisted of making a claim map as provided in N.R.S. 517.040 which map is recorded herewith.

SIGNATURE OF LOCATOR:



NEWMONT GOLD COMPANY

BY:

Bruce J. Christjansson, Agent for
 NEWMONT GOLD COMPANY

BOOK 287 PAGE 142

OFFICIAL RECORDS

RECORDED AT THE REQUEST OF

Newmont Gold Co

95 SEP 28 AM 8:44

EUREKA COUNTY NEVADA
 M.N. REBALATI, RECORDER

FILE NO.

FEES

9.50

159273

BOOK 287 PAGE 142

159273

CERTIFICATE OF LOCATION
 LODE MINING CLAIM

TO ALL WHOM IT MAY CONCERN:

The Undersigned hereby certifies that he, on behalf of NEWMONT GOLD COMPANY, a Delaware corporation, has caused to be located the BVC 143 Lode Mining Claim in the following quarter section(s):

1/4	Section	Township	Range	Meridian
NW	25	34 North	48 East	MDM
SW	25	34 North	48 East	MDM
NE	26	34 North	48 East	MDM
SE	26	34 North	48 East	MDM

in an Unknown Mining District, BURKEA County, Nevada, on the 5th day of JULY, 1995.

The name and mailing address of the locator is:

NEWMONT GOLD COMPANY
 555 FIFTH STREET
 ELKO, NV 89801

The claim is approximately 1500 feet long and 600 feet wide, such that 10 feet are claimed in a southerly direction and 1490 feet in a northerly direction from the point of discovery (monument of location), at which the Notice of Location was posted, together with 300 feet on each side of the monument of location and center line of the Claim. The general course of the lode or vein is from the southerly to the northerly direction.

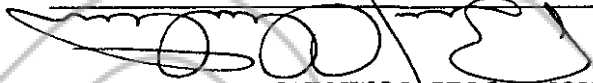
The number, location and markings on each corner monument is as follows:

Location	Markings	Description
No. 1: Northeast Corner	NEC BVC 143	2" X 2" X 4' wood post
No. 2: Southeast Corner	SEC BVC 143	2" X 2" X 4' wood post
No. 3: Southwest Corner	SWC BVC 143	2" X 2" X 4' wood post
No. 4: Northwest Corner	NWC BVC 143	2" X 2" X 4' wood post

As erected on the ground, each corner monument is marked as described above by a scribed metal tag.

The work of location consisted of making a claim map as provided in N.R.S. 517.040 which map is recorded herewith.

SIGNATURE OF LOCATOR:



BY: Bruce J. Christianson, Agent for
 NEWMONT GOLD COMPANY

BOOK 287 PAGE 143

OFFICIAL RECORDS

RECORDED AT THE REQUEST OF

Newmont Gold Co

95 SEP 28 AM 8:44

EUREKA COUNTY NEVADA
 M.M. REBALATI, RECORDER

FEES

9.50

159274

BOOK 287 PAGE 143

159274

RECORDING REQUESTED BY AND RETURN TO:
 NEWMONT GOLD COMPANY
 555 FIFTH STREET
 ELKO, NV 89801

CERTIFICATE OF LOCATION
 LODGE MINING CLAIM

TO ALL WHOM IT MAY CONCERN:

The Undersigned hereby certifies that he, on behalf of NEWMONT GOLD COMPANY, a Delaware corporation, has caused to be located the BVC 144 Lode Mining Claim in the following quarter section(s):

1/4	Section	Township	Range	Meridian
NW	36	34 North	48 East	MDM
NE	35	34 North	48 East	MDM
SE	26	34 North	48 East	MDM
SW	25	34 North	48 East	MDM

in an Unknown Mining District, EUREKA County, Nevada, on the 5th day of JULY, 1995.

The name and mailing address of the locator is:
 NEWMONT GOLD COMPANY
 555 FIFTH STREET
 ELKO, NV 89801

The claim is approximately 1500 feet long and 600 feet wide, such that 1490 feet are claimed in a southerly direction and 10 feet in a northerly direction from the point of discovery (monument of location), at which the Notice of Location was posted, together with 300 feet on each side of the monument of location and center line of the Claim. The general course of the lode or vein is from the southerly to the northerly direction.

The number, location and markings on each corner monument is as follows:

Location	Markings	Description
No. 1: Northeast Corner	NEC BVC 144	2" X 2" X 4" wood post
No. 2: Southeast Corner	SEC BVC 144	2" X 2" X 4" wood post
No. 3: Southwest Corner	SWC BVC 144	2" X 2" X 4" wood post
No. 4: Northwest Corner	NWC BVC 144	2" X 2" X 4" wood post

As erected on the ground, each corner monument is marked as described above by a scribed metal tag.

The work of location consisted of making a claim map as provided in N.R.S. 517.040 which map is recorded herewith.

SIGNATURE OF LOCATOR:

NEWMONT GOLD COMPANY

BY:



Bruce J. Christenson, Agent for
 NEWMONT GOLD COMPANY

OFFICIAL RECORDS
 RECORDED AT THE REQUEST OF
 Newmont Gold Co

95 SEP 28 AM 8:44

EUREKA COUNTY NEVADA
 M.M. REBALZATI, RECORDER
 FILE NO.

FEES \$9.50

159275

BOOK 287 PAGE 144

159275

CERTIFICATE OF LOCATION
 LODE MINING CLAIM

TO ALL WHOM IT MAY CONCERN:

The Undersigned hereby certifies that he, on behalf of NEWMONT GOLD COMPANY, a Delaware corporation, has caused to be located the BVC 145 Lode Mining Claim in the following quarter section(s):

1/4	Section	Township	Range	Meridian
SW	25	34 North	48 East	MDM
SE	26	34 North	48 East	MDM
NE	35	34 North	48 East	MDM
NW	36	34 North	48 East	MDM

in an Unknown Mining District, EUREKA County, Nevada, on the 6th day of JULY, 1995.

The name and mailing address of the locator is:

NEWMONT GOLD COMPANY
 555 FIFTH STREET
 ELKO, NV 89801

The claim is approximately 1500 feet long and 600 feet wide, such that 10 feet are claimed in a southerly direction and 1490 feet in a northerly direction from the point of discovery (monument of location), at which the Notice of Location was posted, together with 300 feet on each side of the monument of location and center line of the Claim. The general course of the lode or vein is from the southerly to the northerly direction.

The number, location and markings on each corner monument is as follows:

Location	Markings	Description
No. 1: Northeast Corner	NEC BVC 145	2" X 2" X 4' wood post
No. 2: Southeast Corner	SEC BVC 145	2" X 2" X 4' wood post
No. 3: Southwest Corner	SWC BVC 145	2" X 2" X 4' wood post
No. 4: Northwest Corner	NWC BVC 145	2" X 2" X 4' wood post

As erected on the ground, each corner monument is marked as described above by a scribed metal tag. The work of location consisted of making a claim map as provided in N.R.S. 517.040 which map is recorded herewith.

SIGNATURE OF LOCATOR:



BY: Bruce J. Christenson, Agent for
 NEWMONT GOLD COMPANY

BOOK 287 PAGE 145
 OFFICIAL RECORDS
 RECORDED AT THE REQUEST OF
 Newmont Gold Co
 95 SEP 28 AM 8:44
 EUREKA COUNTY NEVADA
 M.M. REBALZATI, RECORDER
 FILE NO. 159276
 FEES \$9.50

BOOK 287 PAGE 145

159276

159276

RECORDING REQUESTED BY AND RETURN TO:
 NEWMONT GOLD COMPANY
 555 FIFTH STREET
 ELKO, NV 89801

CERTIFICATE OF LOCATION
 LODGE MINING CLAIM

TO ALL WHOM IT MAY CONCERN:

The Undersigned hereby certifies that he, on behalf of NEWMONT GOLD COMPANY, a Delaware corporation, has caused to be located the BVC 146 Lode Mining Claim in the following quarter section(s):

1/4	Section	Township	Range	Meridian
NE	35	34 North	48 East	MDM
SE	35	34 North	48 East	MDM
NW	36	34 North	48 East	MDM
SW	36	34 North	48 East	MDM

in an Unknown Mining District, EUREKA County, Nevada, on the 6th day of JULY, 1995.

The name and mailing address of the locator is:
 NEWMONT GOLD COMPANY
 555 FIFTH STREET
 ELKO, NV 89801

The claim is approximately 1500 feet long and 600 feet wide, such that 1490 feet are claimed in a southerly direction and 10 feet in a northerly direction from the point of discovery (monument of location), at which the Notice of Location was posted, together with 300 feet on each side of the monument of location and center line of the Claim. The general course of the lode or vein is from the southerly to the northerly direction.

The number, location and markings on each corner monument is as follows:

Location	Markings	Description
No. 1: Northeast Corner	NEC BVC 146	2" X 2" X 4' wood post
No. 2: Southeast Corner	SEC BVC 146	2" X 2" X 4' wood post
No. 3: Southwest Corner	SWC BVC 146	2" X 2" X 4' wood post
No. 4: Northwest Corner	NWC BVC 146	2" X 2" X 4' wood post

As erected on the ground, each corner monument is marked as described above by a scribed metal tag.

The work of location consisted of making a claim map as provided in N.R.S. 517.040 which map is recorded herewith.

SIGNATURE OF LOCATOR:
 NEWMONT GOLD COMPANY

[Signature]
 Bruce J. Christensen, Agent for
 NEWMONT GOLD COMPANY

BY:

BOOK 287 PAGE 146
 OFFICIAL RECORDS
 RECORDED AT THE REQUEST OF
 Newmont Gold Co
 95 SEP 28 AM 8:44

EUREKA COUNTY, NEVADA
 M.H. REBALZATI, RECORDER
 FILE NO. FEES 9.50

159277

BOOK 287 PAGE 146

159277

RECORDING REQUESTED BY AND RETURN TO:
 NEWMONT GOLD COMPANY
 555 FIFTH STREET
 ELKO, NV 89801

CERTIFICATE OF LOCATION
 LODGE MINING CLAIM

TO ALL WHOM IT MAY CONCERN:

The Undersigned hereby certifies that he, on behalf of NEWMONT GOLD COMPANY, a Delaware corporation, has caused to be located the BVC 147 Lode Mining Claim in the following quarter section(s):

1/4	Section	Township	Range	Meridian
NW	36	34 North	48 East	MDM
SW	25	34 North	48 East	MDM

in an Unknown Mining District, EUREKA County, Nevada, on the 6th day of JULY, 1995.

The name and mailing address of the locator is:

NEWMONT GOLD COMPANY
 555 FIFTH STREET
 ELKO, NV 89801

The claim is approximately 1500 feet long and 600 feet wide, such that 10 feet are claimed in a southerly direction and 1490 feet in a northerly direction from the point of discovery (monument of location), at which the Notice of Location was posted, together with 300 feet on each side of the monument of location and center line of the Claim. The general course of the lode or vein is from the southerly to the northerly direction.

The number, location and markings on each corner monument is as follows:

Location	Markings	Description
No. 1: Northeast Corner	NEC BVC 147	2" X 2" X 4' wood post
No. 2: Southeast Corner	SEC BVC 147	2" X 2" X 4' wood post
No. 3: Southwest Corner	SWC BVC 147	2" X 2" X 4' wood post
No. 4: Northwest Corner	NWC BVC 147	2" X 2" X 4' wood post

As erected on the ground, each corner monument is marked as described above by a scribed metal tag.

The work of location consisted of making a claim map as provided in N.R.S. 517.040 which map is recorded herewith.

SIGNATURE OF LOCATOR:

NEWMONT GOLD COMPANY
 Bruce J. Christianson, Agent for

NEWMONT GOLD COMPANY

BOOK 287 PAGE 147

OFFICIAL RECORDS
 RECORDED AT THE REQUEST OF
 Newmont Gold Co

95 SEP 28 AM 8:44

EUREKA COUNTY NEVADA
 M.N. REBALANCE RECORDER
 FILE NO.

FEES \$9.50

BOOK 287 PAGE 147

159278

159278

RECORDING REQUESTED BY AND RETURN TO:
 NEWMONT GOLD COMPANY
 555 FIFTH STREET
 ELKO, NV 89801

CERTIFICATE OF LOCATION
 LODGE MINING CLAIM

TO ALL WHOM IT MAY CONCERN:

The Undersigned hereby certifies that he, on behalf of NEWMONT GOLD COMPANY, a Delaware corporation, has caused to be located the BVC 148 Lode Mining Claim in the following quarter section(s):

1/4	Section	Township	Range	Meridian
SW	36	34 North	48 East	MDM
NW	36	34 North	48 East	MDM

in an Unknown Mining District, EUREKA County, Nevada, on the 6th day of JULY, 1995.

The name and mailing address of the locator is:

NEWMONT GOLD COMPANY
 555 FIFTH STREET
 ELKO, NV 89801

The claim is approximately 1500 feet long and 600 feet wide, such that 1490 feet are claimed in a southerly direction and 10 feet in a northerly direction from the point of discovery (monument of location), at which the Notice of Location was posted, together with 300 feet on each side of the monument of location and center line of the Claim. The general course of the lode or vein is from the southerly to the northerly direction.

The number, location and markings on each corner monument is as follows:

Location	Markings	Description
No. 1: Northeast Corner	NEC BVC 148	2" X 2" X 4' wood post
No. 2: Southeast Corner	SEC BVC 148	2" X 2" X 4' wood post
No. 3: Southwest Corner	SWC BVC 148	2" X 2" X 4' wood post
No. 4: Northwest Corner	NWC BVC 148	2" X 2" X 4' wood post

As erected on the ground, each corner monument is marked as described above by a scribed metal tag.

The work of location consisted of making a claim map as provided in N.R.S. 517.040 which map is recorded herewith.

SIGNATURE OF LOCATOR:

NEWMONT GOLD COMPANY
 Bruce J. Christensen, Agent for

NEWMONT GOLD COMPANY

BOOK 287 PAGE 148
 OFFICIAL RECORDS
 RECORDED AT THE REQUEST OF
 Newmont Gold Co
 95 SEP 28 AM 8:44
 EUREKA COUNTY NEVADA
 M.M. REBALATI, RECORDER
 FILE NO. FEES \$9.50

159279

BOOK 287 PAGE 148

159279

RECORDING REQUESTED BY AND RETURN TO:
 NEWMONT GOLD COMPANY
 555 FIFTH STREET
 ELKO, NV 89801

CERTIFICATE OF LOCATION
 LODE MINING CLAIM

TO ALL WHOM IT MAY CONCERN:

The Undersigned hereby certifies that he, on behalf of NEWMONT GOLD COMPANY, a Delaware corporation, has caused to be located the BVC 149 Lode Mining Claim in the following quarter section(s):

1/4	Section	Township	Range	Meridian
NW	36	34 North	48 East	MDM
SW	25	34 North	48 East	MDM

in an Unknown Mining District, EUREKA County, Nevada, on the 6th day of JULY, 1995.

The name and mailing address of the locator is:

NEWMONT GOLD COMPANY
 555 FIFTH STREET
 ELKO, NV 89801

The claim is approximately 1500 feet long and 600 feet wide, such that 10 feet are claimed in a southerly direction and 1490 feet in a northerly direction from the point of discovery (monument of location), at which the Notice of Location was posted, together with 300 feet on each side of the monument of location and center line of the Claim. The general course of the lode or vein is from the southerly to the northerly direction.

The number, location and markings on each corner monument is as follows:

Location	Markings	Description
No. 1: Northeast Corner	NEC BVC 149	2" X 2" X 4' wood post
No. 2: Southeast Corner	SEC BVC 149	2" X 2" X 4' wood post
No. 3: Southwest Corner	SWC BVC 149	2" X 2" X 4' wood post
No. 4: Northwest Corner	NWC BVC 149	2" X 2" X 4' wood post

As erected on the ground, each corner monument is marked as described above by a scribed metal tag.

The work of location consisted of making a claim map as provided in N.R.S. 517.040 which map is recorded herewith.

SIGNATURE OF LOCATOR:

NEWMONT GOLD COMPANY
 Bruce J. Christy, Agent for
 NEWMONT GOLD COMPANY

BOOK 287 PAGE 149
 OFFICIAL RECORDS
 RECORDED AT THE REQUEST OF
 Newmont Gold Co
 95 SEP 28 AM 8:44
 EUREKA COUNTY NEVADA
 M.M. REBELEATI, RECORDER
 FILE NO. FEES \$9,50

159280

BOOK 287 PAGE 149

159280

RECORDING REQUESTED BY AND RETURN TO:
NEWMONT GOLD COMPANY
555 FIFTH STREET
ELKO, NV 89801

CERTIFICATE OF LOCATION
LODE MINING CLAIM

TO ALL WHOM IT MAY CONCERN:

The Undersigned hereby certifies that he, on behalf of NEWMONT GOLD COMPANY, a Delaware corporation, has caused to be located the BVC 150 Lode Mining Claim in the following quarter section(s):

1/4	NW	36	34 North	48 East	MDM
		Section	Township	Range	Meridian

in an Unknown Mining District, EUREKA County, Nevada, on the 6th day of JULY, 1995.

The name and mailing address of the locator is:

NEWMONT GOLD COMPANY
555 FIFTH STREET
ELKO, NV 89801

The claim is approximately 1500 feet long and 600 feet wide, such that 1490 feet are claimed in a southerly direction and 10 feet in a northerly direction from the point of discovery (monument of location), at which the Notice of Location was posted, together with 300 feet on each side of the monument of location and center line of the Claim. The general course of the lode or vein is from the southerly to the northerly direction.

The number, location and markings on each corner monument is as follows:

Location	Markings	Description
No. 1: Northeast Corner	NEC BVC 150	2" X 2" X 4' wood post
No. 2: Southeast Corner	SEC BVC 150	2" X 2" X 4' wood post
No. 3: Southwest Corner	SWC BVC 150	2" X 2" X 4' wood post
No. 4: Northwest Corner	NWC BVC 150	2" X 2" X 4' wood post

As erected on the ground, each corner monument is marked as described above by a scribed metal tag.

The work of location consisted of making a claim map as provided in N.R.S. 517.040 which map is recorded herewith.

SIGNATURE OF LOCATOR:

NEWMONT GOLD COMPANY


BY: Bruce J. Christianson, Agent for

NEWMONT GOLD COMPANY

BOOK 287 PAGE 150
OFFICIAL RECORDS
RECORDED AT THE REQUEST OF
Newmont Gold Co
95 SEP 28 AM 8:44
EUREKA COUNTY NEVADA
M.N. REBAL EATL. RECORDER
FILE NO.
FEES 9.50

159281

BOOK 287 PAGE 150

159281

RECORDING REQUESTED BY AND RETURN TO:
 NEWMONT GOLD COMPANY
 555 FIFTH STREET
 ELKO, NV 89801

CERTIFICATE OF LOCATION
 LODE MINING CLAIM

TO ALL WHOM IT MAY CONCERN:

The Undersigned hereby certifies that he, on behalf of NEWMONT GOLD COMPANY, a Delaware corporation, has caused to be located the BVC 151 Lode Mining Claim in the following quarter section(s):

1/4	Section	Township	Range	Meridian
NW	36	34 North	48 East	MDM
SW	25	34 North	48 East	MDM

in an Unknown Mining District, EUREKA County, Nevada, on the 6th day of JULY, 1995.

The name and mailing address of the locator is:

NEWMONT GOLD COMPANY
 555 FIFTH STREET
 ELKO, NV 89801

The claim is approximately 1500 feet long and 600 feet wide, such that 10 feet are claimed in a southerly direction and 1490 feet in a northerly direction from the point of discovery (monument of location), at which the Notice of Location was posted, together with 300 feet on each side of the monument of location and center line of the Claim. The general course of the lode or vein is from the southerly to the northerly direction.

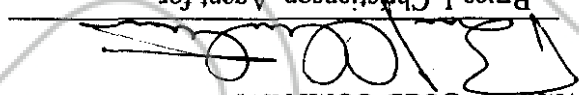
The number, location and markings on each corner monument is as follows:

Location	Markings	Description
No. 1: Northeast Corner	NEC BVC 151	2" X 2" X 4' wood post
No. 2: Southeast Corner	SEC BVC 151	2" X 2" X 4' wood post
No. 3: Southwest Corner	SWC BVC 151	2" X 2" X 4' wood post
No. 4: Northwest Corner	NWC BVC 151	2" X 2" X 4' wood post

As erected on the ground, each corner monument is marked as described above by a scribed metal tag.

The work of location consisted of making a claim map as provided in N.R.S. 517.040 which map is recorded herewith.

SIGNATURE OF LOCATOR:
 NEWMONT GOLD COMPANY

BY: 
 Bruce J. Christianson, Agent for
 NEWMONT GOLD COMPANY

BOOK 287 PAGE 151
 OFFICIAL RECORDS
 RECORDED AT THE REQUEST OF
 Newmont Gold Co
 95 SEP 28 AM 8:45

EUREKA COUNTY NEVADA
 M.M. REBALZATI, RECORDER
 FILE NO.

FEES \$9.50

159282

BOOK 287 PAGE 151

159282

RECORDING REQUESTED BY AND RETURN TO:
NEWMONT GOLD COMPANY
555 FIFTH STREET
ELKO, NV 89801

CERTIFICATE OF LOCATION
LODE MINING CLAIM

TO ALL WHOM IT MAY CONCERN:

The Undersigned hereby certifies that he, on behalf of NEWMONT GOLD COMPANY, a Delaware corporation, has caused to be located the BVC 152 Lode Mining Claim in the following quarter section(s):

1/4	Section	36	Township	34 North	Range	48 East	Meridian	MDM
-----	---------	----	----------	----------	-------	---------	----------	-----

in an Unknown Mining District, EUREKA County, Nevada, on the 6th day of JULY, 1995.

The name and mailing address of the locator is:

NEWMONT GOLD COMPANY
555 FIFTH STREET
ELKO, NV 89801

The claim is approximately 1500 feet long and 600 feet wide, such that 1490 feet are claimed in a southerly direction and 10 feet in a northerly direction from the point of discovery (monument of location), at which the Notice of Location was posted, together with 300 feet on each side of the monument of location and center line of the Claim. The general course of the lode or vein is from the southerly to the northerly direction.

The number, location and markings on each corner monument is as follows:

Location	Markings	Description
No. 1: Northeast Corner	NEC BVC 152	2" X 2" X 4' wood post
No. 2: Southeast Corner	SEC BVC 152	2" X 2" X 4' wood post
No. 3: Southwest Corner	SWC BVC 152	2" X 2" X 4' wood post
No. 4: Northwest Corner	NWC BVC 152	2" X 2" X 4' wood post

As erected on the ground, each corner monument is marked as described above by a scribed metal tag.

The work of location consisted of making a claim map as provided in N.R.S. 517.040 which map is recorded herewith.

SIGNATURE OF LOCATOR:

NEWMONT GOLD COMPANY



BY: Bruce J. Christianson, Agent for

NEWMONT GOLD COMPANY

BOOK 287 PAGE 152

OFFICIAL RECORDS

RECORDED AT THE REQUEST OF

NEWMONT GOLD CO

95 SEP 28 AM 8:45

EUREKA COUNTY NEVADA
M.N. REBALANTI, RECORDER
FILE NO. 159283
FEES \$9.52

159283

BOOK 287 PAGE 152

159283

RECORDING REQUESTED BY AND RETURN TO:
 NEWMONT GOLD COMPANY
 555 FIFTH STREET
 ELKO, NV 89801

CERTIFICATE OF LOCATION
 LODE MINING CLAIM

TO ALL WHOM IT MAY CONCERN:

The Undersigned hereby certifies that he, on behalf of NEWMONT GOLD COMPANY, a Delaware corporation, has caused to be located the BVC 153 Lode Mining Claim in the following quarter section(s):

1/4	Section	Township	Range	Meridian
SW	25	34 North	48 East	MDM
SE	25	34 North	48 East	MDM
NE	36	34 North	48 East	MDM
NW	36	34 North	48 East	MDM

in an Unknown Mining District, EUREKA County, Nevada, on the 6th day of JULY, 1995.

The name and mailing address of the locator is:

NEWMONT GOLD COMPANY
 555 FIFTH STREET
 ELKO, NV 89801

The claim is approximately 1500 feet long and 600 feet wide, such that 10 feet are claimed in a southerly direction and 1490 feet in a northerly direction from the point of discovery (monument of location), at which the Notice of Location was posted, together with 300 feet on each side of the monument of location and center line of the Claim. The general course of the lode or vein is from the southerly to the northerly direction.

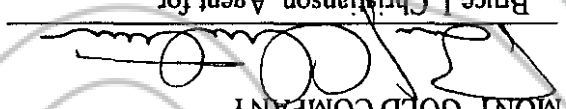
The number, location and markings on each corner monument is as follows:

Location	Markings	Description
No. 1: Northeast Corner	NEC BVC 153	2" X 2" X 4' wood post
No. 2: Southeast Corner	SEC BVC 153	2" X 2" X 4' wood post
No. 3: Southwest Corner	SWC BVC 153	2" X 2" X 4' wood post
No. 4: Northwest Corner	NWC BVC 153	2" X 2" X 4' wood post

As erected on the ground, each corner monument is marked as described above by a scribed metal tag.

The work of location consisted of making a claim map as provided in N.R.S. 517.040 which map is recorded herewith.

SIGNATURE OF LOCATOR:



Bruce J. Christianson, Agent for
 NEWMONT GOLD COMPANY

BY:

BOOK 287 PAGE 153

159284

BOOK 287 PAGE 153
 OFFICIAL RECORDS
 RECORDED AT THE REQUEST OF
 Newmont Gold Co
 95 SEP 28 AM 8:46
 EUREKA COUNTY NEVADA
 M.M. REBELETTI, RECORDER
 FILE NO. 159284
 FEES \$9.50

RECORDING REQUESTED BY AND RETURN TO:
 NEWMONT GOLD COMPANY
 555 FIFTH STREET
 ELKO, NV 89801

CERTIFICATE OF LOCATION
 LODE MINING CLAIM

TO ALL WHOM IT MAY CONCERN:

The Undersigned hereby certifies that he, on behalf of NEWMONT GOLD COMPANY, a Delaware corporation, has caused to be located the BVC 154 Lode Mining Claim in the following quarter section(s):

1/4	Section	Township	Range	Meridian
NE	36	34 North	48 East	MDM
NW	36	34 North	48 East	MDM

in an Unknown Mining District, EUREKA County, Nevada, on the 6th day of JULY, 1995.

The name and mailing address of the locator is:

NEWMONT GOLD COMPANY
 555 FIFTH STREET
 ELKO, NV 89801

The claim is approximately 1500 feet long and 600 feet wide, such that 1490 feet are claimed in a southerly direction and 10 feet in a northerly direction from the point of discovery (monument of location), at which the Notice of Location was posted, together with 300 feet on each side of the monument of location and center line of the Claim. The general course of the lode or vein is from the southerly to the northerly direction.


The number, location and markings on each corner monument is as follows:

Location	Markings	Description
No. 1: Northeast Corner	NEC BVC 154	2" X 2" X 4' wood post
No. 2: Southeast Corner	SEC BVC 154	2" X 2" X 4' wood post
No. 3: Southwest Corner	SWC BVC 154	2" X 2" X 4' wood post
No. 4: Northwest Corner	NWC BVC 154	2" X 2" X 4' wood post

As erected on the ground, each corner monument is marked as described above by a scribed metal tag.

The work of location consisted of making a claim map as provided in N.R.S. 517.040 which map is recorded herewith.

SIGNATURE OF LOCATOR:
 NEWMONT GOLD COMPANY

BY: 
 Bruce J. Christy, Agent for
 NEWMONT GOLD COMPANY

BOOK 287 PAGE 154
 OFFICIAL RECORDS
 RECORDED AT THE REQUEST OF
 NEWMONT GOLD CO
 1995 SEP 28 AM 8:46
 EUREKA COUNTY NEVADA
 M.N. REBALATI, RECORDER
 FILE NO. 25
 FEES 29.50

159285

BOOK 287 PAGE 154

159285

RECORDING REQUESTED BY AND RETURN TO:
 NEWMONT GOLD COMPANY
 555 FIFTH STREET
 ELKO, NV 89801

CERTIFICATE OF LOCATION
 LODE MINING CLAIM

TO ALL WHOM IT MAY CONCERN:

The Undersigned hereby certifies that he, on behalf of NEWMONT GOLD COMPANY, a Delaware corporation, has caused to be located the BVC 155 Lode Mining Claim in the following quarter section(s):

1/4	Section	Township	Range	Meridian
SE	25	34 North	48 East	MDM
NE	36	34 North	48 East	MDM

in an Unknown Mining District, EUREKA County, Nevada, on the 6th day of JULY, 1995.

The name and mailing address of the locator is:
 NEWMONT GOLD COMPANY
 555 FIFTH STREET
 ELKO, NV 89801

The claim is approximately 1500 feet long and 600 feet wide, such that 10 feet are claimed in a southerly direction and 1490 feet in a northerly direction from the point of discovery (monument of location), at which the Notice of Location was posted, together with 300 feet on each side of the monument of location and center line of the Claim. The general course of the lode or vein is from the southerly to the northerly direction.

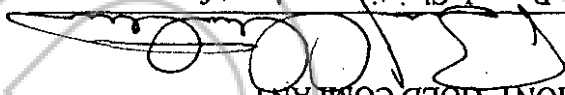
The number, location and markings on each corner monument is as follows:

Location	Markings	Description
No. 1: Northeast Corner	NEC BVC 155	2" X 2" X 4' wood post
No. 2: Southeast Corner	SEC BVC 155	2" X 2" X 4' wood post
No. 3: Southwest Corner	SWC BVC 155	2" X 2" X 4' wood post
No. 4: Northwest Corner	NWC BVC 155	2" X 2" X 4' wood post

As erected on the ground, each corner monument is marked as described above by a scribed metal tag.

The work of location consisted of making a claim map as provided in N.R.S. 517.040 which map is recorded herewith.

SIGNATURE OF LOCATOR:

NEWMONT GOLD COMPANY
 BY: 
 Bruce J. Christman, Agent for
 NEWMONT GOLD COMPANY

BOOK 287 PAGE 155
 OFFICIAL RECORDS
 RECORDED AT THE REQUEST OF
Newmont Gold Co
 95 SEP 28 AM 8:46
 EUREKA COUNTY NEVADA
 M.M. REBALVALI, RECORDER
 FILE NO. *9.50*

159286

BOOK 287 PAGE 155

159286

RECORDING REQUESTED BY AND RETURN TO:
 NEWMONT GOLD COMPANY
 555 FIFTH STREET
 ELKO, NV 89801

CERTIFICATE OF LOCATION
 LODE MINING CLAIM

TO ALL WHOM IT MAY CONCERN:

The Undersigned hereby certifies that he, on behalf of NEWMONT GOLD COMPANY, a Delaware corporation, has caused to be located the BVC 156 Lode Mining Claim in the following quarter section(s):

1/4	NE	Section	36	Township	34 North	Range	48 East	Meridian	MDM
-----	----	---------	----	----------	----------	-------	---------	----------	-----

in an Unknown Mining District, EUREKA County, Nevada, on the 6th day of JULY, 1995.

The name and mailing address of the locator is:

NEWMONT GOLD COMPANY
 555 FIFTH STREET
 ELKO, NV 89801

The claim is approximately 1500 feet long and 600 feet wide, such that 1490 feet are claimed in a southerly direction and 10 feet in a northerly direction from the point of discovery (monument of location), at which the Notice of Location was posted, together with 300 feet on each side of the monument of location and center line of the Claim. The general course of the lode or vein is from the southerly to the northerly direction.

The number, location and markings on each corner monument is as follows:

Location	Markings	Description
No. 1: Northeast Corner	NEC BVC 156	2" X 2" X 4' wood post
No. 2: Southeast Corner	SEC BVC 156	2" X 2" X 4' wood post
No. 3: Southwest Corner	SWC BVC 156	2" X 2" X 4' wood post
No. 4: Northwest Corner	NWC BVC 156	2" X 2" X 4' wood post

As erected on the ground, each corner monument is marked as described above by a scribed metal tag. The work of location consisted of making a claim map as provided in N.R.S. 517.040 which map is recorded herewith.

SIGNATURE OF LOCATOR:
 NEWMONT GOLD COMPANY

[Signature]

Bruce J. Christianson, Agent for
 NEWMONT GOLD COMPANY

BOOK 287 PAGE 156

OFFICIAL RECORDS
 RECORDED AT THE REQUEST OF
Newmont Gold Co

95 SEP 28 AM 8:46

EUREKA COUNTY NEVADA
 M.N. REBAL/ATI, RECORDER
 FILE NO.
 FEES \$9.50

159287

BOOK 287 PAGE 156

159287

RECORDING REQUESTED BY AND RETURN TO:
 NEWMONT GOLD COMPANY
 555 FIFTH STREET
 ELKO, NV 89801

CERTIFICATE OF LOCATION
 LODE MINING CLAIM

159288

TO ALL WHOM IT MAY CONCERN:

The Undersigned hereby certifies that he, on behalf of NEWMONT GOLD COMPANY, a Delaware corporation, has caused to be located the BVC 157 Lode Mining Claim in the following quarter section(s):

1/4	Section	Township	Range	Meridian
SE	25	34 North	48 East	MDM
NE	36	34 North	48 East	MDM

in an Unknown Mining District, EVREKA County, Nevada, on the 6th day of JULY, 1995.

The name and mailing address of the locator is:
 NEWMONT GOLD COMPANY
 555 FIFTH STREET
 ELKO, NV 89801

The claim is approximately 1500 feet long and 600 feet wide, such that 10 feet are claimed in a southerly direction and 1490 feet in a northerly direction from the point of discovery (monument of location), at which the Notice of Location was posted, together with 300 feet on each side of the monument of location and center line of the Claim. The general course of the lode or vein is from the southerly to the northerly direction.

The number, location and markings on each corner monument is as follows:

Location	Markings	Description
No. 1: Northeast Corner	NEC BVC 157	2" X 2" X 4' wood post
No. 2: Southeast Corner	SEC BVC 157	2" X 2" X 4' wood post
No. 3: Southwest Corner	SWC BVC 157	2" X 2" X 4' wood post
No. 4: Northwest Corner	NWC BVC 157	2" X 2" X 4' wood post

As erected on the ground, each corner monument is marked as described above by a scribed metal tag.

The work of location consisted of making a claim map as provided in N.R.S. 517.040 which map is recorded herewith.

SIGNATURE OF LOCATOR:

NEWMONT GOLD COMPANY
 Bruce J. Christensen, Agent for

NEWMONT GOLD COMPANY

BOOK 287 PAGE 157

OFFICIAL RECORDS
 RECORDED AT THE REQUEST OF

95 SEP 28 AM 8:46

EVREKA COUNTY NEVADA
 M.M. REBALATI, RECORDER
 FILE NO. FEES \$7.50

BOOK 287 PAGE 157

159288

RECORDING REQUESTED BY AND RETURN TO:
 NEWMONT GOLD COMPANY
 555 FIFTH STREET
 ELKO, NV 89801

CERTIFICATE OF LOCATION
 LODE MINING CLAIM

TO ALL WHOM IT MAY CONCERN:

The Undersigned hereby certifies that he, on behalf of NEWMONT GOLD COMPANY, a Delaware corporation, has caused to be located the BVC 158 Lode Mining Claim in the following quarter section(s):

1/4	NE	Section	36	Township	34 North	Range	48 East	Meridian	MDM
-----	----	---------	----	----------	----------	-------	---------	----------	-----

in an Unknown Mining District, EUREKA County, Nevada, on the 6th day of JULY, 1995.

The name and mailing address of the locator is:

NEWMONT GOLD COMPANY
 555 FIFTH STREET
 ELKO, NV 89801

The claim is approximately 1500 feet long and 600 feet wide, such that 1490 feet are claimed in a southerly direction and 10 feet in a northerly direction from the point of discovery (monument of location), at which the Notice of Location was posted, together with 300 feet on each side of the monument of location and center line of the Claim. The general course of the lode or vein is from the southerly to the northerly direction.

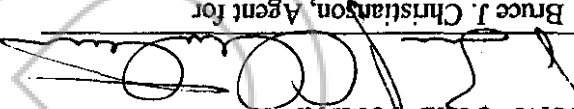
The number, location and markings on each corner monument is as follows:

Location	Markings	Description
No. 1: Northeast Corner	NEC BVC 158	2" X 2" X 4' wood post
No. 2: Southeast Corner	SEC BVC 158	2" X 2" X 4' wood post
No. 3: Southwest Corner	SWC BVC 158	2" X 2" X 4' wood post
No. 4: Northwest Corner	NWC BVC 158	2" X 2" X 4' wood post

As erected on the ground, each corner monument is marked as described above by a scribed metal tag.

The work of location consisted of making a claim map as provided in N.R.S. 517.040 which map is recorded herewith.

SIGNATURE OF LOCATOR:

NEWMONT GOLD COMPANY
 BY: 
 Bruce J. Christianson, Agent for
 NEWMONT GOLD COMPANY

BOOK 287 PAGE 158

OFFICIAL RECORDS
 RECORDED AT THE REQUEST OF
 Newmont Gold Co
 95 SEP 28 AM 8:46

EUREKA COUNTY NEVADA
 M.N. REBALERT, RECORDER
 FILE NO. _____
 FEES \$9.50

BOOK 287 PAGE 158

159289

159289

RECORDING REQUESTED BY AND RETURN TO:
 NEWMONT GOLD COMPANY
 555 FIFTH STREET
 ELKO, NV 89801

CERTIFICATE OF LOCATION
 LODE MINING CLAIM

TO ALL WHOM IT MAY CONCERN:

The Undersigned hereby certifies that he, on behalf of NEWMONT GOLD COMPANY, a Delaware corporation, has caused to be located the BVC 159 Lode Mining Claim in the following quarter section(s):

1/4	Section	Township	Range	Meridian
SE	25	34 North	48 East	MDM
NE	36	34 North	48 East	MDM

in an Unknown Mining District, EUREKA County, Nevada, on the 6th day of JULY, 1995.

The name and mailing address of the locator is:

NEWMONT GOLD COMPANY
 555 FIFTH STREET
 ELKO, NV 89801

The claim is approximately 1500 feet long and 600 feet wide, such that 10 feet are claimed in a southerly direction and 1490 feet in a northerly direction from the point of discovery (monument of location), at which the Notice of Location was posted, together with 300 feet on each side of the monument of location and center line of the Claim. The general course of the lode or vein is from the southerly to the northerly direction.

The number, location and markings on each corner monument is as follows:

Location	Markings	Description
No. 1: Northeast Corner	NEC BVC 159	2" X 2" X 4' wood post
No. 2: Southeast Corner	SEC BVC 159	2" X 2" X 4' wood post
No. 3: Southwest Corner	SWC BVC 159	2" X 2" X 4' wood post
No. 4: Northwest Corner	NWC BVC 159	2" X 2" X 4' wood post

As erected on the ground, each corner monument is marked as described above by a scribed metal tag.

The work of location consisted of making a claim map as provided in N.R.S. 517.040 which map is recorded herewith.

SIGNATURE OF LOCATOR:

NEWMONT GOLD COMPANY
 Bruce J. Christianson, Agent for
 NEWMONT GOLD COMPANY

BOOK 287 PAGE 159
 OFFICIAL RECORDS
 RECORDED AT THE REQUEST OF
 Newmont Gold Co.

95 SEP 28 AM 8:46

EUREKA COUNTY NEVADA
 M.N. REBAL EATL. RECORDER
 FILE NO.
 FEES \$9.50

159290

BOOK 287 PAGE 159

159290

RECORDING REQUESTED BY AND RETURN TO:
NEWMONT GOLD COMPANY
555 FIFTH STREET
ELKO, NV 89801

CERTIFICATE OF LOCATION
LODE MINING CLAIM

TO ALL WHOM IT MAY CONCERN:

The Undersigned hereby certifies that he, on behalf of NEWMONT GOLD COMPANY, a Delaware corporation, has caused to be located the BVC 160 Lode Mining Claim in the following quarter section(s):

1/4	NE	36	34 North	48 East	MDM
		Section	Township	Range	Meridian

in an Unknown Mining District, EUREKA County, Nevada, on the 6th day of JULY, 1995.

The name and mailing address of the locator is:

NEWMONT GOLD COMPANY
555 FIFTH STREET
ELKO, NV 89801

The claim is approximately 1500 feet long and 600 feet wide, such that 1490 feet are claimed in a southerly direction and 10 feet in a northerly direction from the point of discovery (monument of location), at which the Notice of Location was posted, together with 300 feet on each side of the monument of location and center line of the Claim. The general course of the lode or vein is from the southerly to the northerly direction.


The number, location and markings on each corner monument is as follows:

Location	Markings	Description
No. 1: Northeast Corner	NEC BVC 160	2" X 2" X 4' wood post
No. 2: Southeast Corner	SEC BVC 160	2" X 2" X 4' wood post
No. 3: Southwest Corner	SWC BVC 160	2" X 2" X 4' wood post
No. 4: Northwest Corner	NWC BVC 160	2" X 2" X 4' wood post

As erected on the ground, each corner monument is marked as described above by a scribed metal tag.

The work of location consisted of making a claim map as provided in N.R.S. 517.040 which map is recorded herewith.

SIGNATURE OF LOCATOR:


BY: Bruce J. Christianson, Agent for
NEWMONT GOLD COMPANY

BOOK 287 PAGE 160
OFFICIAL RECORDS
RECORDED AT THE REQUEST OF
Neumont Gold Co
95 SEP 28 AM 8:46
EUREKA COUNTY NEVADA
M.N. REBAL EATL. RECORDER
FILE NO. FEES \$9.50

159291

BOOK 287 PAGE 160

159291

CERTIFICATE OF LOCATION
 LODE MINING CLAIM

TO ALL WHOM IT MAY CONCERN:

The Undersigned hereby certifies that he, on behalf of NEWMONT GOLD COMPANY, a Delaware corporation, has caused to be located the BVC 161 Lode Mining Claim in the following quarter section(s):

1/4	Section	Township	Range	Meridian
NW	31	34 North	49 East	MDM
SW	30	34 North	49 East	MDM
NE	36	34 North	48 East	MDM
SE	25	34 North	48 East	MDM

in an Unknown Mining District, EUREKA County, Nevada, on the 6th day of JULY, 1995.

The name and mailing address of the locator is:
 NEWMONT GOLD COMPANY
 555 FIFTH STREET
 ELKO, NV 89801

The claim is approximately 1500 feet long and 600 feet wide, such that 10 feet are claimed in a southerly direction and 1490 feet in a northerly direction from the point of discovery (monument of location), at which the Notice of Location was posted, together with 300 feet on each side of the monument of location and center line of the Claim. The general course of the lode or vein is from the southerly to the northerly direction.

The number, location and markings on each corner monument is as follows:

Location	Markings	Description
No. 1: Northeast Corner	NEC BVC 161	2" X 2" X 4' wood post
No. 2: Southeast Corner	SEC BVC 161	2" X 2" X 4' wood post
No. 3: Southwest Corner	SWC BVC 161	2" X 2" X 4' wood post
No. 4: Northwest Corner	NWC BVC 161	2" X 2" X 4' wood post

As erected on the ground, each corner monument is marked as described above by a scribed metal tag.

The work of location consisted of making a claim map as provided in N.R.S. 517.040 which map is recorded herewith.

SIGNATURE OF LOCATOR:

NEWMONT GOLD COMPANY
 Bruce J. Christianson, Agent for
 NEWMONT GOLD COMPANY

BOOK 287 PAGE 161
 OFFICIAL RECORDS
 RECORDED AT THE REQUEST OF
 Neumont Gold Co
 95 SEP 28 AM 8:46
 EUREKA COUNTY NEVADA
 M.N. REBAL/EATH, RECORDER
 FILE NO. FEES \$9.50

159292

BOOK 287 PAGE 161

159292

RECORDING REQUESTED BY AND RETURN TO:
 NEWMONT GOLD COMPANY
 555 FIFTH STREET
 ELKO, NV 89801

CERTIFICATE OF LOCATION
 LODE MINING CLAIM

TO ALL WHOM IT MAY CONCERN:

The Undersigned hereby certifies that he, on behalf of NEWMONT GOLD COMPANY, a Delaware corporation, has caused to be located the BVC 162 Lode Mining Claim in the following quarter section(s):

1/4	Section	Township	Range	Meridian
NW	31	34 North	49 East	MDM
NE	36	34 North	48 East	MDM

in an Unknown Mining District, EUREKA County, Nevada, on the 6th day of JULY, 1995.

The name and mailing address of the locator is:

NEWMONT GOLD COMPANY
 555 FIFTH STREET
 ELKO, NV 89801

The claim is approximately 1500 feet long and 600 feet wide, such that 1490 feet are claimed in a southerly direction and 10 feet in a northerly direction from the point of discovery (monument of location), at which the Notice of Location was posted, together with 300 feet on each side of the monument of location and center line of the Claim. The general course of the lode or vein is from the southerly to the northerly direction.

The number, location and markings on each corner monument is as follows:

Location	Markings	Description
No. 1: Northeast Corner	NEC BVC 162	2" X 2" X 4' wood post
No. 2: Southeast Corner	SEC BVC 162	2" X 2" X 4' wood post
No. 3: Southwest Corner	SWC BVC 162	2" X 2" X 4' wood post
No. 4: Northwest Corner	NWC BVC 162	2" X 2" X 4' wood post

As erected on the ground, each corner monument is marked as described above by a scribed metal tag.

The work of location consisted of making a claim map as provided in N.R.S. 517.040 which map is recorded herewith.

SIGNATURE OF LOCATOR:

NEWMONT GOLD COMPANY

[Signature]

Bruce J. Christy, Agent for
 NEWMONT GOLD COMPANY

BOOK 287 PAGE 162

OFFICIAL RECORDS

RECORDED AT THE REQUEST OF
 Newmont Gold Co

95 SEP 28 AM 8:46

EUREKA COUNTY NEVADA
 H.M. REBALATI, RECORDER
 FILE NO. FEES \$9.50

159293

BOOK 287 PAGE 162

159293

RECORDING REQUESTED BY AND RETURN TO:
NEWMONT GOLD COMPANY
555 FIFTH STREET
ELKO, NV 89801

CERTIFICATE OF LOCATION
LODE MINING CLAIM

TO ALL WHOM IT MAY CONCERN:

The Undersigned hereby certifies that he, on behalf of NEWMONT GOLD COMPANY, a Delaware corporation, has caused to be located the BVC 163 Lode Mining Claim in the following quarter section(s):

1/4	Section	Township	Range	Meridian
SE	35	34 North	48 East	MDM
SW	36	34 North	48 East	MDM

in an Unknown Mining District, EUREKA County, Nevada, on the 6th day of JULY, 1995.

The name and mailing address of the locator is:

NEWMONT GOLD COMPANY
555 FIFTH STREET
ELKO, NV 89801

The claim is approximately 1500 feet long and 600 feet wide, such that 10 feet are claimed in a southerly direction and 1490 feet in a northerly direction from the point of discovery (monument of location), at which the Notice of Location was posted, together with 300 feet on each side of the monument of location and center line of the Claim. The general course of the lode or vein is from the southerly to the northerly direction.

The number, location and markings on each corner monument is as follows:

Location	Markings	Description
No. 1: Northeast Corner	NEC BVC 163	2" X 2" X 4' wood post
No. 2: Southeast Corner	SEC BVC 163	2" X 2" X 4' wood post
No. 3: Southwest Corner	SWC BVC 163	2" X 2" X 4' wood post
No. 4: Northwest Corner	NWC BVC 163	2" X 2" X 4' wood post

As erected on the ground, each corner monument is marked as described above by a scribed metal tag.

The work of location consisted of making a claim map as provided in N.R.S. 517.040 which map is recorded herewith.

SIGNATURE OF LOCATOR:

NEWMONT GOLD COMPANY
Bruce J. Christianson, Agent for
NEWMONT GOLD COMPANY

BOOK 287 PAGE 163
OFFICIAL RECORDS
RECORDED AT THE REQUEST OF
Newmont Gold Co.
95 SEP 28 AM 8:46
EUREKA COUNTY NEVADA
M.N. REBALATI, RECORDER
FILE NO. FEES \$9.50

159294

BOOK 287 PAGE 163

CERTIFICATE OF LOCATION
 LODE MINING CLAIM

TO ALL WHOM IT MAY CONCERN:

The Undersigned hereby certifies that he, on behalf of NEWMONT GOLD COMPANY, a Delaware corporation, has caused to be located the BVC 164 Lode Mining Claim in the following quarter section(s):

1/4	Section	Township	Range	Meridian
NW	1	33 North	48 East	MDM
NE	2	33 North	48 East	MDM
SE	35	34 North	48 East	MDM
SW	36	34 North	48 East	MDM

in an Unknown Mining District, EUREKA County, Nevada, on the 6th day of JULY, 1995.

The name and mailing address of the locator is:
 NEWMONT GOLD COMPANY
 555 FIFTH STREET
 ELKO, NV 89801

The claim is approximately 1500 feet long and 600 feet wide, such that 1490 feet are claimed in a southerly direction and 10 feet in a northerly direction from the point of discovery (monument of location), at which the Notice of Location was posted, together with 300 feet on each side of the monument of location and center line of the Claim. The general course of the lode or vein is from the southerly to the northerly direction.

The number, location and markings on each corner monument is as follows:

Location	Markings	Description
No. 1: Northeast Corner	NEC BVC 164	2" X 2" X 4' wood post
No. 2: Southeast Corner	SEC BVC 164	2" X 2" X 4' wood post
No. 3: Southwest Corner	SWC BVC 164	2" X 2" X 4' wood post
No. 4: Northwest Corner	NWC BVC 164	2" X 2" X 4' wood post

As erected on the ground, each corner monument is marked as described above by a scribed metal tag.

The work of location consisted of making a claim map as provided in N.R.S. 517.040 which map is recorded herewith.

SIGNATURE OF LOCATOR:

[Handwritten Signature]

NEWMONT GOLD COMPANY

BY:

Bruce J. Christianson, Agent for
 NEWMONT GOLD COMPANY

BOOK 287 PAGE 164
 OFFICIAL RECORDS
 RECORDED AT THE REQUEST OF
Neumont Gold Co
 95 SEP 28 AM 8:46
 EUREKA COUNTY NEVADA
 M.N. REBALATI, RECORDER
 FILE NO.
 FEES \$9.50

159295

BOOK 287 PAGE 164

159295

CERTIFICATE OF LOCATION
 LODE MINING CLAIM

TO ALL WHOM IT MAY CONCERN:

The Undersigned hereby certifies that he, on behalf of NEWMONT GOLD COMPANY, a Delaware corporation, has caused to be located the BVC 165 Lode Mining Claim in the following quarter section(s):

1/4	Section	Township	Range	Meridian
NW	36	34 North	48 East	MDM
SW	36	34 North	48 East	MDM

in an Unknown Mining District, EUREKA County, Nevada, on the 6th day of JULY, 1995.

The name and mailing address of the locator is:

NEWMONT GOLD COMPANY
 555 FIFTH STREET
 ELKO, NV 89801

The claim is approximately 1500 feet long and 600 feet wide, such that 10 feet are claimed in a southerly direction and 1490 feet in a northerly direction from the point of discovery (monument of location), at which the Notice of Location was posted, together with 300 feet on each side of the monument of location and center line of the Claim. The general course of the lode or vein is from the southerly to the northerly direction.

The number, location and markings on each corner monument is as follows:

Location	Markings	Description
No. 1: Northeast Corner	NEC BVC 165	2" X 2" X 4' wood post
No. 2: Southeast Corner	SEC BVC 165	2" X 2" X 4' wood post
No. 3: Southwest Corner	SWC BVC 165	2" X 2" X 4' wood post
No. 4: Northwest Corner	NWC BVC 165	2" X 2" X 4' wood post

As erected on the ground, each corner monument is marked as described above by a scribed metal tag.

The work of location consisted of making a claim map as provided in N.R.S. 517.040 which map is recorded herewith.

SIGNATURE OF LOCATOR:

NEWMONT GOLD COMPANY
 Bruce J. Christianson, Agent for
 NEWMONT GOLD COMPANY

BOOK 287 PAGE 165
 OFFICIAL RECORDS
 RECORDED AT THE REQUEST OF
 Newmont Gold Co
 95 SEP 28 AM 8:46
 EUREKA COUNTY NEVADA
 M.M. REBALZATI, RECORDER
 FILE NO. 159296
 FEES \$9.50

CERTIFICATE OF LOCATION
 LODGE MINING CLAIM

TO ALL WHOM IT MAY CONCERN:

The Undersigned hereby certifies that he, on behalf of NEWMONT GOLD COMPANY, a Delaware corporation, has caused to be located the BVC 166 Lode Mining Claim in the following quarter section(s):

1/4	Section	Township	Range	Meridian
SW	36	34 North	48 East	MDM
NW	1	33 North	48 East	MDM

in an Unknown Mining District, EUREKA County, Nevada, on the 6th day of JULY, 1995.

The name and mailing address of the locator is:

NEWMONT GOLD COMPANY
 555 FIFTH STREET
 ELKO, NV 89801


The claim is approximately 1500 feet long and 600 feet wide, such that 1490 feet are claimed in a southerly direction and 10 feet in a northerly direction from the point of discovery (monument of location), at which the Notice of Location was posted, together with 300 feet on each side of the monument of location and center line of the Claim. The general course of the lode or vein is from the southerly to the northerly direction.

The number, location and markings on each corner monument is as follows:

Location	Markings	Description
No. 1: Northeast Corner	NEC BVC 166	2" X 2" X 4' wood post
No. 2: Southeast Corner	SEC BVC 166	2" X 2" X 4' wood post
No. 3: Southwest Corner	SWC BVC 166	2" X 2" X 4' wood post
No. 4: Northwest Corner	NWC BVC 166	2" X 2" X 4' wood post

As erected on the ground, each corner monument is marked as described above by a scribed metal tag. The work of location consisted of making a claim map as provided in N.R.S. 517.040 which map is recorded herewith.

SIGNATURE OF LOCATOR:


 Bruce J. Christanson, Agent for
 NEWMONT GOLD COMPANY

NEWMONT GOLD COMPANY

BOOK 287 PAGE 166
 OFFICIAL RECORDS
 RECORDED AT THE REQUEST OF
 Newmont Gold Co.
 95 SEP 28 AM 8:46
 EUREKA COUNTY NEVADA
 M.N. REBALERTI, RECORDER
 FILE NO.
 FEES 9.50

159297

BOOK 287 PAGE 166

RECORDING REQUESTED BY AND RETURN TO:
 NEWMONT GOLD COMPANY
 555 FIFTH STREET
 ELKO, NV 89801

CERTIFICATE OF LOCATION
 LODE MINING CLAIM

TO ALL WHOM IT MAY CONCERN:

The Undersigned hereby certifies that he, on behalf of NEWMONT GOLD COMPANY, a Delaware corporation, has caused to be located the BVC 167 Lode Mining Claim in the following quarter section(s):

1/4	Section	Township	Range	Meridian
NW	36	34 North	48 East	MDM
SW	36	34 North	48 East	MDM

in an Unknown Mining District, EUREKA County, Nevada, on the 6th day of JULY, 1995.

The name and mailing address of the locator is:

NEWMONT GOLD COMPANY
 555 FIFTH STREET
 ELKO, NV 89801

The claim is approximately 1500 feet long and 600 feet wide, such that 10 feet are claimed in a southerly direction and 1490 feet in a northerly direction from the point of discovery (monument of location), at which the Notice of Location was posted, together with 300 feet on each side of the monument of location and center line of the Claim. The general course of the lode or vein is from the southerly to the northerly direction.

The number, location and markings on each corner monument is as follows:

Location	Markings	Description
No. 1: Northeast Corner	NEC BVC 167	2" X 2" X 4' wood post
No. 2: Southeast Corner	SEC BVC 167	2" X 2" X 4' wood post
No. 3: Southwest Corner	SWC BVC 167	2" X 2" X 4' wood post
No. 4: Northwest Corner	NWC BVC 167	2" X 2" X 4' wood post

As erected on the ground, each corner monument is marked as described above by a scribed metal tag.

The work of location consisted of making a claim map as provided in N.R.S. 517.040 which map is recorded herewith.

SIGNATURE OF LOCATOR:

NEWMONT GOLD COMPANY
 Bruce J. Christenson, Agent for
 NEWMONT GOLD COMPANY

BOOK 287 PAGE 167
 OFFICIAL RECORDS
 RECORDED AT THE REQUEST OF
 Newmont Gold Co
 95 SEP 28 AM 8:47
 EUREKA COUNTY NEVADA
 M.N. REBAL EATL, RECORDER
 FILE NO. FEES 9.50

159298

BOOK 287 PAGE 167

159298

RECORDING REQUESTED BY AND RETURN TO:
NEWMONT GOLD COMPANY
555 FIFTH STREET
ELKO, NV 89801

CERTIFICATE OF LOCATION
LODE MINING CLAIM

TO ALL WHOM IT MAY CONCERN:

The Undersigned hereby certifies that he, on behalf of NEWMONT GOLD COMPANY, a Delaware corporation, has caused to be located the BVC 168 Lode Mining Claim in the following quarter section(s):

1/4	Section	Township	Range	Meridian
NW	1	33 North	48 East	MDM
SW	36	34 North	48 East	MDM

in an Unknown Mining District, EUREKA County, Nevada, on the 6th day of JULY, 1995.

The name and mailing address of the locator is:

NEWMONT GOLD COMPANY
555 FIFTH STREET
ELKO, NV 89801

The claim is approximately 1500 feet long and 600 feet wide, such that 1490 feet are claimed in a southerly direction and 10 feet in a northerly direction from the point of discovery (monument of location), at which the Notice of Location was posted, together with 300 feet on each side of the monument of location and center line of the Claim. The general course of the lode or vein is from the southerly to the northerly direction.


The number, location and markings on each corner monument is as follows:

Location	Markings	Description
No. 1: Northeast Corner	NEC BVC 168	2" X 2" X 4' wood post
No. 2: Southeast Corner	SEC BVC 168	2" X 2" X 4' wood post
No. 3: Southwest Corner	SWC BVC 168	2" X 2" X 4' wood post
No. 4: Northwest Corner	NWC BVC 168	2" X 2" X 4' wood post

As erected on the ground, each corner monument is marked as described above by a scribed metal tag.

The work of location consisted of making a claim map as provided in N.R.S. 517.040 which map is recorded herewith.

SIGNATURE OF LOCATOR:


NEWMONT GOLD COMPANY

Bruce J. Christy, Agent for
NEWMONT GOLD COMPANY

BOOK 287 PAGE 168

OFFICIAL RECORDS
RECORDED AT THE REQUEST OF

95 SEP 28 AM 8:47

EUREKA COUNTY NEVADA
M.N. REBALATI, RECORDER
FILE NO. FEES \$9.50

159299

BOOK 287 PAGE 168

159299

RECORDING REQUESTED BY AND RETURN TO:
 NEWMONT GOLD COMPANY
 555 FIFTH STREET
 ELKO, NV 89801

CERTIFICATE OF LOCATION
 LODE MINING CLAIM

TO ALL WHOM IT MAY CONCERN:

The Undersigned hereby certifies that he, on behalf of NEWMONT GOLD COMPANY, a Delaware corporation, has caused to be located the BVC 169 Lode Mining Claim in the following quarter section(s):

1/4	Section	Township	Range	Meridian
SW	36	34 North	48 East	MDM
NW	36	34 North	48 East	MDM
				MDM

in an Unknown Mining District, EUREKA County, Nevada, on the 6th day of JULY, 1995.

The name and mailing address of the locator is:

NEWMONT GOLD COMPANY
 555 FIFTH STREET
 ELKO, NV 89801

The claim is approximately 1500 feet long and 600 feet wide, such that 10 feet are claimed in a southerly direction and 1490 feet in a northerly direction from the point of discovery (monument of location), at which the Notice of Location was posted, together with 300 feet on each side of the monument of location and center line of the Claim. The general course of the lode or vein is from the southerly to the northerly direction.

The number, location and markings on each corner monument is as follows:

Location	Markings	Description
No. 1: Northeast Corner	NEC BVC 169	2" X 2" X 4' wood post
No. 2: Southeast Corner	SEC BVC 169	2" X 2" X 4' wood post
No. 3: Southwest Corner	SWC BVC 169	2" X 2" X 4' wood post
No. 4: Northwest Corner	NWC BVC 169	2" X 2" X 4' wood post

As erected on the ground, each corner monument is marked as described above by a scribed metal tag.

The work of location consisted of making a claim map as provided in N.R.S. 517.040 which map is recorded herewith.

SIGNATURE OF LOCATOR:

NEWMONT GOLD COMPANY
 Bruce J. Christianson, Agent for
 NEWMONT GOLD COMPANY

BOOK 282 PAGE 169

OFFICIAL RECORDS
 RECORDED AT THE REQUEST OF

95 SEP 28 AM 8:47

EUREKA COUNTY NEVADA
 M.N. REBALATI, RECORDER
 FILE NO. FEES \$9.50

BOOK 287 PAGE 169

159300

159300

RECORDING REQUESTED BY AND RETURN TO:
 NEWMONT GOLD COMPANY
 555 FIFTH STREET
 ELKO, NV 89801

CERTIFICATE OF LOCATION
 LODE MINING CLAIM

TO ALL WHOM IT MAY CONCERN:

The Undersigned hereby certifies that he, on behalf of NEWMONT GOLD COMPANY, a Delaware corporation, has caused to be located the BVC 170 Lode Mining Claim in the following quarter section(s):

1/4	Section	Township	Range	Meridian
SW	36	34 North	48 East	MDM
NW	1	33 North	48 East	MDM

in an Unknown Mining District, EUREKA County, Nevada, on the 6th day of JULY, 1995.

The name and mailing address of the locator is:

NEWMONT GOLD COMPANY
 555 FIFTH STREET
 ELKO, NV 89801


The claim is approximately 1500 feet long and 600 feet wide, such that 1490 feet are claimed in a southerly direction and 10 feet in a northerly direction from the point of discovery (monument of location), at which the Notice of Location was posted, together with 300 feet on each side of the monument of location and center line of the Claim. The general course of the lode or vein is from the southerly to the northerly direction.

The number, location and markings on each corner monument is as follows:

Location	Markings	Description
No. 1: Northeast Corner	NEC BVC 170	2" X 2" X 4' wood post
No. 2: Southeast Corner	SEC BVC 170	2" X 2" X 4' wood post
No. 3: Southwest Corner	SWC BVC 170	2" X 2" X 4' wood post
No. 4: Northwest Corner	NWC BVC 170	2" X 2" X 4' wood post

As erected on the ground, each corner monument is marked as described above by a scribed metal tag. The work of location consisted of making a claim map as provided in N.R.S. 517.040 which map is recorded herewith.

SIGNATURE OF LOCATOR:


 Bruce J. Christianson, Agent for
 NEWMONT GOLD COMPANY

NEWMONT GOLD COMPANY

BOOK 287 PAGE 170
 OFFICIAL RECORDS
 RECORDED AT THE REQUEST OF
 Newmont Gold Co
 95 SEP 28 AM 8:47
 EUREKA COUNTY NEVADA
 M.N. REBAL EATI. RECORDER
 FILE NO. FEES \$50

159301

BOOK 287 PAGE 170

159301

CERTIFICATE OF LOCATION
 LODE MINING CLAIM

TO ALL WHOM IT MAY CONCERN:

The Undersigned hereby certifies that he, on behalf of NEWMONT GOLD COMPANY, a Delaware corporation, has caused to be located the BVC 171 Lode Mining Claim in the following quarter section(s):

1/4	Section	Township	Range	Meridian
NE	36	34 North	48 East	MDM
NW	36	34 North	48 East	MDM
SW	36	34 North	48 East	MDM
SE	36	34 North	48 East	MDM

in an Unknown Mining District, EUREKA County, Nevada, on the 6th day of JULY, 1995.

The name and mailing address of the locator is:

NEWMONT GOLD COMPANY
 555 FIFTH STREET
 ELKO, NV 89801

The claim is approximately 1500 feet long and 600 feet wide, such that 10 feet are claimed in a southerly direction and 1490 feet in a northerly direction from the point of discovery (monument of location), at which the Notice of Location was posted, together with 300 feet on each side of the monument of location, and center line of the Claim. The general course of the lode or vein is from the southerly to the northerly direction.

The number, location and markings on each corner monument is as follows:


Location	Markings	Description
No. 1: Northeast Corner	NEC BVC 171	2" X 2" X 4' wood post
No. 2: Southeast Corner	SEC BVC 171	2" X 2" X 4' wood post
No. 3: Southwest Corner	SWC BVC 171	2" X 2" X 4' wood post
No. 4: Northwest Corner	NWC BVC 171	2" X 2" X 4' wood post

As erected on the ground, each corner monument is marked as described above by a scribed metal tag.

The work of location consisted of making a claim map as provided in N.R.S. 517.040 which map is recorded herewith.

SIGNATURE OF LOCATOR:

NEWMONT GOLD COMPANY

BY: 

Bruce J. Christy, Agent for
 NEWMONT GOLD COMPANY

BOOK 287 PAGE 171

OFFICIAL RECORDS

RECORDED AT THE REQUEST OF

NEWMONT GOLD COMPANY

95 SEP 28 AM 8:47

EUREKA COUNTY NEVADA

M.M. REBALATI, RECORDER

FEES \$9.50

159302

BOOK 287 PAGE 171

RECORDING REQUESTED BY AND RETURN TO:
 NEWMONT GOLD COMPANY
 555 FIFTH STREET
 ELKO, NV 89801

CERTIFICATE OF LOCATION
 LODE MINING CLAIM

159303

TO ALL WHOM IT MAY CONCERN:

The Undersigned hereby certifies that he, on behalf of NEWMONT GOLD COMPANY, a Delaware corporation, has caused to be located the BVC 172 Lode Mining Claim in the following quarter section(s):

1/4	Section	Township	Range	Meridian
NE	1	33 North	48 East	MDM
NW	1	33 North	48 East	MDM
SW	36	34 North	48 East	MDM
SE	36	34 North	48 East	MDM

in an Unknown Mining District, EUREKA County, Nevada, on the 6th day of JULY, 1995.

The name and mailing address of the locator is:

NEWMONT GOLD COMPANY
 555 FIFTH STREET
 ELKO, NV 89801

The claim is approximately 1500 feet long and 600 feet wide, such that 1490 feet are claimed in a southerly direction and 10 feet in a northerly direction from the point of discovery (monument of location), at which the Notice of Location was posted, together with 300 feet on each side of the monument of location and center line of the Claim. The general course of the lode or vein is from the southerly to the northerly direction.


The number, location and markings on each corner monument is as follows:

Location	Markings	Description
No. 1: Northeast Corner	NEC BVC 172	2" X 2" X 4' wood post
No. 2: Southeast Corner	SEC BVC 172	2" X 2" X 4' wood post
No. 3: Southwest Corner	SWC BVC 172	2" X 2" X 4' wood post
No. 4: Northwest Corner	NWC BVC 172	2" X 2" X 4' wood post

As erected on the ground, each corner monument is marked as described above by a scribed metal tag.

The work of location consisted of making a claim map as provided in N.R.S. 517.040 which map is recorded herewith.

SIGNATURE OF LOCATOR:


 Bruce J. Christensen, Agent for
 NEWMONT GOLD COMPANY

BY:

NEWMONT GOLD COMPANY

BOOK 287 PAGE 172
 OFFICIAL RECORDS
 RECORDED AT THE REQUEST OF
 Neumont Gold Co
 95 SEP 28 AM 8:47
 EUREKA COUNTY NEVADA
 M.M. REBELETTI, RECORDER
 FILE NO. _____
 FEES \$950

159303

BOOK 287 PAGE 172

CERTIFICATE OF LOCATION
 LODE MINING CLAIM

TO ALL WHOM IT MAY CONCERN:

The Undersigned hereby certifies that he, on behalf of NEWMONT GOLD COMPANY, a Delaware corporation, has caused to be located the BVC 173 Lode Mining Claim in the following quarter section(s):

1/4	Section	Township	Range	Meridian
NE	36	34 North	48 East	MDM
SE	36	34 North	48 East	MDM

in an Unknown Mining District, EUREKA County, Nevada, on the 6th day of JULY, 1995.

The name and mailing address of the locator is:

NEWMONT GOLD COMPANY
 555 FIFTH STREET
 ELKO, NV 89801

The claim is approximately 1500 feet long and 600 feet wide, such that 10 feet are claimed in a southerly direction and 1490 feet in a northerly direction from the point of discovery (monument of location), at which the Notice of Location was posted, together with 300 feet on each side of the monument of location and center line of the Claim. The general course of the lode or vein is from the southerly to the northerly direction.


The number, location and markings on each corner monument is as follows:

Location	Markings	Description
No. 1: Northeast Corner	NEC BVC 173	2" X 2" X 4' wood post
No. 2: Southeast Corner	SEC BVC 173	2" X 2" X 4' wood post
No. 3: Southwest Corner	SWC BVC 173	2" X 2" X 4' wood post
No. 4: Northwest Corner	NWC BVC 173	2" X 2" X 4' wood post

As erected on the ground, each corner monument is marked as described above by a scribed metal tag.

The work of location consisted of making a claim map as provided in N.R.S. 517.040 which map is recorded herewith.

SIGNATURE OF LOCATOR:

BY: 
 Bruce J. Christenson, Agent for
 NEWMONT GOLD COMPANY

BOOK 287 PAGE 173

OFFICIAL RECORDS
 RECORDED AT THE REQUEST OF
 NEWMONT GOLD CO.
 95 SEP 28 AM 8:47

EUREKA COUNTY NEVADA
 M.N. REBALANTI, RECORDER
 FILE NO. 9.52

159304

BOOK 287 PAGE 173

159304

CERTIFICATE OF LOCATION
 LODE MINING CLAIM

TO ALL WHOM IT MAY CONCERN:

The Undersigned hereby certifies that he, on behalf of NEWMONT GOLD COMPANY, a Delaware corporation, has caused to be located the BVC 174 Lode Mining Claim in the following quarter section(s):

1/4	Section	Township	Range	Meridian
NE	1	33 North	48 East	MDM
SE	36	34 North	48 East	MDM

in an Unknown Mining District, EUREKA County, Nevada, on the 6th day of JULY, 1995.

The name and mailing address of the locator is:

NEWMONT GOLD COMPANY
 555 FIFTH STREET
 ELKO, NV 89801

The claim is approximately 1500 feet long and 600 feet wide, such that 1490 feet are claimed in a southerly direction and 10 feet in a northerly direction from the point of discovery (monument of location), at which the Notice of Location was posted, together with 300 feet on each side of the monument of location, and center line of the Claim. The general course of the lode or vein is from the southerly to the northerly direction.


The number, location and markings on each corner monument is as follows:

Location	Markings	Description
No. 1: Northeast Corner	NEC BVC 174	2" X 2" X 4' wood post
No. 2: Southeast Corner	SEC BVC 174	2" X 2" X 4' wood post
No. 3: Southwest Corner	SWC BVC 174	2" X 2" X 4' wood post
No. 4: Northwest Corner	NWC BVC 174	2" X 2" X 4' wood post

As erected on the ground, each corner monument is marked as described above by a scribed metal tag.

The work of location consisted of making a claim map as provided in N.R.S. 517.040 which map is recorded herewith.

SIGNATURE OF LOCATOR:

NEWMONT GOLD COMPANY
 Bruce J. Christianson, Agent for
 BY: 

NEWMONT GOLD COMPANY

BOOK 287 PAGE 174
 OFFICIAL RECORDS
 RECORDED AT THE REQUEST OF
 Newmont Gold Co.
 95 SEP 28 AM 8:47

EUREKA COUNTY, NEVADA
 M.M. REBALATI, RECORDER
 FILE NO.
 FEES \$ 9.50

159305

BOOK 287 PAGE 174

159305

CERTIFICATE OF LOCATION
 LODE MINING CLAIM

TO ALL WHOM IT MAY CONCERN:

The Undersigned hereby certifies that he, on behalf of NEWMONT GOLD COMPANY, a Delaware corporation, has caused to be located the BVC 175 Lode Mining Claim in the following quarter section(s):

1/4	Section	Township	Range	Meridian
SE	36	34 North	48 East	MDM
NE	36	34 North	48 East	MDM

in an Unknown Mining District, EUREKA County, Nevada, on the 6th day of JULY, 1995.

The name and mailing address of the locator is:

NEWMONT GOLD COMPANY
 555 FIFTH STREET
 ELKO, NV 89801

The claim is approximately 1500 feet long and 600 feet wide, such that 10 feet are claimed in a southerly direction and 1490 feet in a northerly direction from the point of discovery (monument of location), at which the Notice of Location was posted, together with 300 feet on each side of the monument of location and center line of the Claim. The general course of the lode or vein is from the southerly to the northerly direction.


The number, location and markings on each corner monument is as follows:

Location	Markings	Description
No. 1: Northeast Corner	NEC BVC 175	2" X 2" X 4' wood post
No. 2: Southeast Corner	SEC BVC 175	2" X 2" X 4' wood post
No. 3: Southwest Corner	SWC BVC 175	2" X 2" X 4' wood post
No. 4: Northwest Corner	NWC BVC 175	2" X 2" X 4' wood post

As erected on the ground, each corner monument is marked as described above by a scribed metal tag.

The work of location consisted of making a claim map as provided in N.R.S. 517.040 which map is recorded herewith.

SIGNATURE OF LOCATOR:

NEWMONT GOLD COMPANY
 Bruce J. Christianson, Agent for
 BY: 

BOOK 287 PAGE 175

159306

EUREKA COUNTY NEVADA
 M.N. REBALVATI, RECORDER
 FILE NO. FEES 9.50

BOOK 287 PAGE 175
 OFFICIAL RECORDS
 RECORDED AT THE REQUEST OF
 Neumont Gold Co
 95 SEP 28 AM 8:47

RECORDING REQUESTED BY AND RETURN TO:
 NEWMONT GOLD COMPANY
 555 FIFTH STREET
 ELKO, NV 89801

CERTIFICATE OF LOCATION
 LODE MINING CLAIM

TO ALL WHOM IT MAY CONCERN:

The Undersigned hereby certifies that he, on behalf of NEWMONT GOLD COMPANY, a Delaware corporation, has caused to be located the BVC 176 Lode Mining Claim in the following quarter section(s):

1/4	Section	Township	Range	Meridian
NE	1	33 North	48 East	MDM
SE	36	34 North	48 East	MDM

in an Unknown Mining District, EUREKA County, Nevada, on the 6th day of JULY, 1995.

The name and mailing address of the locator is:

NEWMONT GOLD COMPANY
 555 FIFTH STREET
 ELKO, NV 89801

The claim is approximately 1500 feet long and 600 feet wide, such that 1490 feet are claimed in a southerly direction and 10 feet in a northerly direction from the point of discovery (monument of location), at which the Notice of Location was posted, together with 300 feet on each side of the monument of location and center line of the Claim. The general course of the lode or vein is from the southerly to the northerly direction.


The number, location and markings on each corner monument is as follows:

Location	Markings	Description
No. 1: Northeast Corner	NEC BVC 176	2" X 2" X 4' wood post
No. 2: Southeast Corner	SSE BVC 176	2" X 2" X 4' wood post
No. 3: Southwest Corner	SWC BVC 176	2" X 2" X 4' wood post
No. 4: Northwest Corner	NWC BVC 176	2" X 2" X 4' wood post

As erected on the ground, each corner monument is marked as described above by a scribed metal tag.

The work of location consisted of making a claim map as provided in N.R.S. 517.040 which map is recorded herewith.

SIGNATURE OF LOCATOR:

NEWMONT GOLD COMPANY
 BY: 
 Bruce J. Christensen, Agent for
 NEWMONT GOLD COMPANY

BOOK 287 PAGE 176
 OFFICIAL RECORDS
 RECORDED AT THE REQUEST OF
 Newmont Gold Co.
 95 SEP 28 AM 8:47

EUREKA COUNTY NEVADA
 M.N. REBALANCE RECORDER
 FILE NO. FEES \$1.50

159307

BOOK 287 PAGE 176

159307

RECORDING REQUESTED BY AND RETURN TO:
 NEWMONT GOLD COMPANY
 555 FIFTH STREET
 ELKO, NV 89801

CERTIFICATE OF LOCATION
 LODE MINING CLAIM

TO ALL WHOM IT MAY CONCERN:

The Undersigned hereby certifies that he, on behalf of NEWMONT GOLD COMPANY, a Delaware corporation, has caused to be located the BVC 177 Lode Mining Claim in the following quarter section(s):

1/4	Section	Township	Range	Meridian
NE	36	34 North	48 East	MDM
SE	36	34 North	48 East	MDM

in an Unknown Mining District, EUREKA County, Nevada, on the 6th day of JULY, 1995.

The name and mailing address of the locator is:
 NEWMONT GOLD COMPANY
 555 FIFTH STREET
 ELKO, NV 89801

The claim is approximately 1500 feet long and 600 feet wide, such that 10 feet are claimed in a southerly direction and 1490 feet in a northerly direction from the point of discovery (monument of location), at which the Notice of Location was posted, together with 300 feet on each side of the monument of location and center line of the Claim. The general course of the lode or vein is from the southerly to the northerly direction.

The number, location and markings on each corner monument is as follows:

Location	Markings	Description
No. 1: Northeast Corner	NEC BVC 177	2" X 2" X 4' wood post
No. 2: Southeast Corner	SEC BVC 177	2" X 2" X 4' wood post
No. 3: Southwest Corner	SWC BVC 177	2" X 2" X 4' wood post
No. 4: Northwest Corner	NWC BVC 177	2" X 2" X 4' wood post

As erected on the ground, each corner monument is marked as described above by a scribed metal tag. The work of location consisted of making a claim map as provided in N.R.S. 517.040 which map is recorded herewith.

SIGNATURE OF LOCATOR:

NEWMONT GOLD COMPANY
 Bruce J. Christianson, Agent for
 NEWMONT GOLD COMPANY

BOOK 287 PAGE 177
 OFFICIAL RECORDS
 RECORDED AT THE REQUEST OF
 Neumont Gold Co.
 95 SEP 28 AM 8:47

EUREKA COUNTY NEVADA
 M.N. REBALATI, RECORDER
 FILE NO.
 FEES \$9.50

BOOK 287 PAGE 177

159308

159308

CERTIFICATE OF LOCATION
 LODGE MINING CLAIM

TO ALL WHOM IT MAY CONCERN:

The Undersigned hereby certifies that he, on behalf of NEWMONT GOLD COMPANY, a Delaware corporation, has caused to be located the BVC 178 Lode Mining Claim in the following quarter section(s):

1/4	Section	Township	Range	Meridian
SE	36	34 North	48 East	MDM
NE	1	33 North	48 East	MDM

in an Unknown Mining District, EUREKA County, Nevada, on the 6th day of JULY, 1995.

The name and mailing address of the locator is:

NEWMONT GOLD COMPANY
 555 FIFTH STREET
 ELKO, NV 89801

The claim is approximately 1500 feet long and 600 feet wide, such that 1490 feet are claimed in a southerly direction and 10 feet in a northerly direction from the point of discovery (monument of location), at which the Notice of Location was posted, together with 300 feet on each side of the monument of location and center line of the Claim. The general course of the lode or vein is from the southerly to the northerly direction.

The number, location and markings on each corner monument is as follows:

Location	Markings	Description
No. 1: Northeast Corner	NEC BVC 178	2" X 2" X 4' wood post
No. 2: Southeast Corner	SEC BVC 178	2" X 2" X 4' wood post
No. 3: Southwest Corner	SWC BVC 178	2" X 2" X 4' wood post
No. 4: Northwest Corner	NWC BVC 178	2" X 2" X 4' wood post

As erected on the ground, each corner monument is marked as described above by a scribed metal tag.

The work of location consisted of making a claim map as provided in N.R.S. 517.040 which map is recorded herewith.

SIGNATURE OF LOCATOR:

NEWMONT GOLD COMPANY
 Bruce J. Christanson, Agent for
 NEWMONT GOLD COMPANY

BOOK 287 PAGE 178
 OFFICIAL RECORDS
 RECORDED AT THE REQUEST OF
 Newmont Gold Co
 95 SEP 28 AM 8:47
 EUREKA COUNTY NEVADA
 M.N. REBALATI, RECORDER
 FILE NO.
 FEES \$9.50

159309

BOOK 287 PAGE 178

159309

CERTIFICATE OF LOCATION
 LODE MINING CLAIM

TO ALL WHOM IT MAY CONCERN:

The Undersigned hereby certifies that he, on behalf of NEWMONT GOLD COMPANY, a Delaware corporation, has caused to be located the BVC 179 Lode Mining Claim in the following quarter section(s):

1/4	Section	Township	Range	Meridian
NE	36	34 North	48 East	MDM
SE	36	34 North	48 East	MDM
NW	31	34 North	49 East	MDM
SW	31	34 North	49 East	MDM

in an Unknown Mining District, EUREKA County, Nevada, on the 6th day of JULY, 1995.

The name and mailing address of the locator is:

NEWMONT GOLD COMPANY
 555 FIFTH STREET
 ELKO, NV 89801

The claim is approximately 1500 feet long and 600 feet wide, such that 10 feet are claimed in a southerly direction and 1490 feet in a northerly direction from the point of discovery (monument of location), at which the Notice of Location was posted, together with 300 feet on each side of the monument of location and center line of the Claim. The general course of the lode or vein is from the southerly to the northerly direction.


The number, location and markings on each corner monument is as follows:

Location	Markings	Description
No. 1: Northeast Corner	NEC BVC 179	2" X 2" X 4' wood post
No. 2: Southeast Corner	SEC BVC 179	2" X 2" X 4' wood post
No. 3: Southwest Corner	SWC BVC 179	2" X 2" X 4' wood post
No. 4: Northwest Corner	NWC BVC 179	2" X 2" X 4' wood post

As erected on the ground, each corner monument is marked as described above by a scribed metal tag.

The work of location consisted of making a claim map as provided in N.R.S. 517.040 which map is recorded herewith.

SIGNATURE OF LOCATOR:

NEWMONT GOLD COMPANY
 BY: 
 Bruce J. Christianson, Agent for
 NEWMONT GOLD COMPANY

BOOK 287 PAGE 179
 OFFICIAL RECORDS
 RECORDED AT THE REQUEST OF
 Newmont Gold Co
 95 SEP 28 AM 8:47

EUREKA COUNTY NEVADA
 M.M. REBALERTI, RECORDER
 FILE NO. _____
 FEES \$9.50

159310

BOOK 287 PAGE 179

159310

CERTIFICATE OF LOCATION
 LODE MINING CLAIM

TO ALL WHOM IT MAY CONCERN:

The Undersigned hereby certifies that he, on behalf of NEWMONT GOLD COMPANY, a Delaware corporation, has caused to be located the BVC 180 Lode Mining Claim in the following quarter section(s):

1/4	Section	Township	Range	Meridian
NE	1	33 North	48 East	MDM
NW	6	33 North	49 East	MDM
SE	36	34 North	48 East	MDM
SW	31	34 North	49 East	MDM

in an Unknown Mining District, EUREKA County, Nevada, on the 6th day of JULY, 1995.

The name and mailing address of the locator is:
 NEWMONT GOLD COMPANY
 555 FIFTH STREET
 ELKO, NV 89801

The claim is approximately 1500 feet long and 600 feet wide, such that 1490 feet are claimed in a southerly direction and 10 feet in a northerly direction from the point of discovery (monument of location), at which the Notice of Location was posted, together with 300 feet on each side of the monument of location and center line of the Claim. The general course of the lode or vein is from the southerly to the northerly direction.

The number, location and markings on each corner monument is as follows:

Location	Markings	Description
No. 1: Northeast Corner	NEC BVC 180	2" X 2" X 4' wood post
No. 2: Southeast Corner	SEC BVC 180	2" X 2" X 4' wood post
No. 3: Southwest Corner	SWC BVC 180	2" X 2" X 4' wood post
No. 4: Northwest Corner	NWC BVC 180	2" X 2" X 4' wood post

As erected on the ground, each corner monument is marked as described above by a scribed metal tag.

The work of location consisted of making a claim map as provided in N.R.S. 517.040 which map is recorded herewith.

SIGNATURE OF LOCATOR:

NEWMONT GOLD COMPANY

BY:

Bruce J. Christensen, Agent for
 NEWMONT GOLD COMPANY

BOOK 287 PAGE 180
 OFFICIAL RECORDS
 RECORDED AT THE REQUEST OF
 NEWMONT GOLD CO

95 SEP 28 AM 8:47

EUREKA COUNTY NEVADA
 M.N. REBALATI, RECORDER
 FILE NO. 9.50

159311

BOOK 287 PAGE 180

159311

CERTIFICATE OF LOCATION
 LODGE MINING CLAIM

TO ALL WHOM IT MAY CONCERN:

The Undersigned hereby certifies that he, on behalf of NEWMONT GOLD COMPANY, a Delaware corporation, has caused to be located the BVC 181 Lode Mining Claim in the following quarter section(s):

1/4	Section	Township	Range	Meridian
NE	10	34 North	48 East	MDM
NW	10	34 North	48 East	MDM
SW	10	34 North	48 East	MDM
SE	10	34 North	48 East	MDM

in an Unknown Mining District, EUREKA County, Nevada, on the 5th day of JULY, 1995.

The name and mailing address of the locator is:
 NEWMONT GOLD COMPANY
 555 FIFTH STREET
 ELKO, NV 89801

The claim is approximately 1500 feet long and 600 feet wide, such that 10 feet are claimed in a southerly direction and 1490 feet in a northerly direction from the point of discovery (monument of location), at which the Notice of Location was posted, together with 300 feet on each side of the monument of location and center line of the Claim. The general course of the lode or vein is from the southerly to the northerly direction.

The number, location and markings on each corner monument is as follows:

Location	Markings	Description
No. 1: Northeast Corner	NEC BVC 181	2" X 2" X 4' wood post
No. 2: Southeast Corner	SEC BVC 181	2" X 2" X 4' wood post
No. 3: Southwest Corner	SWC BVC 181	2" X 2" X 4' wood post
No. 4: Northwest Corner	NWC BVC 181	2" X 2" X 4' wood post

As erected on the ground, each corner monument is marked as described above by a scribed metal tag.

The work of location consisted of making a claim map as provided in N.R.S. 517.040 which map is recorded herewith.

SIGNATURE OF LOCATOR:

NEWMONT GOLD COMPANY

BY:

Bruce J. Christianson, Agent for
 NEWMONT GOLD COMPANY

BOOK 287 PAGE 181

OFFICIAL RECORDS
 RECORDED AT THE REQUEST OF
 Neumont Gold Co

95 SEP 28 AM 8:47

EUREKA COUNTY NEVADA
 M.N. REBALCATE, RECORDER
 FILE NO. 950
 FEES \$9.50

159312

BOOK 287 PAGE 181

159312

RECORDING REQUESTED BY AND RETURN TO:
 NEWMONT GOLD COMPANY
 555 FIFTH STREET
 ELKO, NV 89801

CERTIFICATE OF LOCATION
 LODE MINING CLAIM

TO ALL WHOM IT MAY CONCERN:

The Undersigned hereby certifies that he, on behalf of NEWMONT GOLD COMPANY, a Delaware corporation, has caused to be located the BVC 182 Lode Mining Claim in the following quarter section(s):

1/4	Section	Township	Range	Meridian
SW	10	34 North	48 East	MDM
SE	10	34 North	48 East	MDM
NE	15	34 North	48 East	MDM
NW	15	34 North	48 East	MDM

in an Unknown Mining District, EUREKA County, Nevada, on the 5th day of JULY, 1995.

The name and mailing address of the locator is:

NEWMONT GOLD COMPANY
 555 FIFTH STREET
 ELKO, NV 89801

The claim is approximately 1500 feet long and 600 feet wide, such that 1490 feet are claimed in a southerly direction and 10 feet in a northerly direction from the point of discovery (monument of location), at which the Notice of Location was posted, together with 300 feet on each side of the monument of location and center line of the Claim. The general course of the lode or vein is from the southerly to the northerly direction.

The number, location and markings on each corner monument is as follows:

Location	Markings	Description
No. 1: Northeast Corner	NEC BVC 182	2" X 2" X 4' wood post
No. 2: Southeast Corner	SEC BVC 182	2" X 2" X 4' wood post
No. 3: Southwest Corner	SWC BVC 182	2" X 2" X 4' wood post
No. 4: Northwest Corner	NWC BVC 182	2" X 2" X 4' wood post

As erected on the ground, each corner monument is marked as described above by a scribed metal tag.

The work of location consisted of making a claim map as provided in N.R.S. 517.040 which map is recorded herewith.

SIGNATURE OF LOCATOR:

NEWMONT GOLD COMPANY

[Signature]

BY:

Bruce J. Christy, Agent for
 NEWMONT GOLD COMPANY

BOOK 287 PAGE 182

OFFICIAL RECORDS

RECORDED AT THE REQUEST OF

Neumont Gold Co

93 SEP 28 AM 8:47

EUREKA COUNTY NEVADA
 M.N. REBALATI, RECORDER
 FILE NO. 950
 FEES 9.50

159313

BOOK 287 PAGE 182

159313

RECORDING REQUESTED BY AND RETURN TO:
 NEWMONT GOLD COMPANY
 555 FIFTH STREET
 ELKO, NV 89801

CERTIFICATE OF LOCATION
 LODGE MINING CLAIM

TO ALL WHOM IT MAY CONCERN:

The Undersigned hereby certifies that he, on behalf of NEWMONT GOLD COMPANY, a Delaware corporation, has caused to be located the BVC 183 Lodge Mining Claim in the following quarter section(s):

1/4	Section	Township	Range	Meridian
NE	10	34 North	48 East	MDM
SE	10	34 North	48 East	MDM

in an Unknown Mining District, EUREKA County, Nevada, on the 5th day of JULY, 1995.

The name and mailing address of the locator is:

NEWMONT GOLD COMPANY
 555 FIFTH STREET
 ELKO, NV 89801

The claim is approximately 1500 feet long and 600 feet wide, such that 10 feet are claimed in a southerly direction and 1490 feet in a northerly direction from the point of discovery (monument of location), at which the Notice of Location was posted, together with 300 feet on each side of the monument of location and center line of the Claim. The general course of the lode or vein is from the southerly to the northerly direction.

The number, location and markings on each corner monument is as follows:

Location	Markings	Description
No. 1: Northeast Corner	NEC BVC 183	2" X 2" X 4' wood post
No. 2: Southeast Corner	SEC BVC 183	2" X 2" X 4' wood post
No. 3: Southwest Corner	SWC BVC 183	2" X 2" X 4' wood post
No. 4: Northwest Corner	NWC BVC 183	2" X 2" X 4' wood post

As erected on the ground, each corner monument is marked as described above by a scribed metal tag.

The work of location consisted of making a claim map as provided in N.R.S. 517.040 which map is recorded herewith.

SIGNATURE OF LOCATOR:

[Signature]
 NEWMONT GOLD COMPANY

Bruce J. Christensen, Agent for
 NEWMONT GOLD COMPANY

BOOK 287 PAGE 183

OFFICIAL RECORDS
 RECORDED AT THE REQUEST OF
Newmont Gold Co.

95 SEP 28 AM 8:48

EUREKA COUNTY NEVADA
 M.H. REBALEATI, RECORDER
 FILE NO. _____
 FEES \$9.50

159314

BOOK 287 PAGE 183

159314

RECORDING REQUESTED BY AND RETURN TO:
 NEWMONT GOLD COMPANY
 555 FIFTH STREET
 ELKO, NV 89801

CERTIFICATE OF LOCATION
 LODE MINING CLAIM

TO ALL WHOM IT MAY CONCERN:

The Undersigned hereby certifies that he, on behalf of NEWMONT GOLD COMPANY, a Delaware corporation, has caused to be located the BVC 184 Lode Mining Claim in the following quarter section(s):

1/4	Section	Township	Range	Meridian
SE	10	34 North	48 East	MDM
NE	15	34 North	48 East	MDM

in an Unknown Mining District, EUREKA County, Nevada, on the 5th day of JULY, 1995.

The name and mailing address of the locator is:

NEWMONT GOLD COMPANY
 555 FIFTH STREET
 ELKO, NV 89801

The claim is approximately 1500 feet long and 600 feet wide, such that 1490 feet are claimed in a southerly direction and 10 feet in a northerly direction from the point of discovery (monument of location), at which the Notice of Location was posted, together with 300 feet on each side of the monument of location and center line of the Claim. The general course of the lode or vein is from the southerly to the northerly direction.

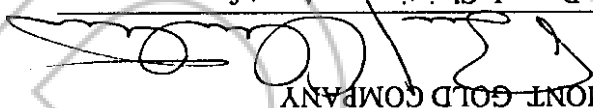
The number, location and markings on each corner monument is as follows:

Location	Markings	Description
No. 1: Northeast Corner	NEC BVC 184	2" X 2" X 4' wood post
No. 2: Southeast Corner	SEC BVC 184	2" X 2" X 4' wood post
No. 3: Southwest Corner	SWC BVC 184	2" X 2" X 4' wood post
No. 4: Northwest Corner	NWC BVC 184	2" X 2" X 4' wood post

As erected on the ground, each corner monument is marked as described above by a scribed metal tag.

The work of location consisted of making a claim map as provided in N.R.S. 517.040 which map is recorded herewith.

SIGNATURE OF LOCATOR:


 Bruce J. Christianson, Agent for
 NEWMONT GOLD COMPANY

NEWMONT GOLD COMPANY

BOOK 887 PAGE 187
 OFFICIAL RECORDS
 RECORDED AT THE REQUEST OF
 NEWMONT GOLD CO.
 95 SEP 28 AM 8:48

EUREKA COUNTY NEVADA
 M.N. REBALLETI, RECORDER
 FILE NO. 950

159315

BOOK 287 PAGE 184

159315

RECORDING REQUESTED BY AND RETURN TO:
NEWMONT GOLD COMPANY
555 FIFTH STREET
ELKO, NV 89801

CERTIFICATE OF LOCATION
LODE MINING CLAIM

159316

TO ALL WHOM IT MAY CONCERN:

The Undersigned hereby certifies that he, on behalf of NEWMONT GOLD COMPANY, a Delaware corporation, has caused to be located the BVC 185 Lode Mining Claim in the following quarter section(s):

1/4	Section	Township	Range	Meridian
NE	10	34 North	48 East	MDM
SE	10	34 North	48 East	MDM

in an Unknown Mining District, EUREKA County, Nevada, on the 5th day of JULY, 1995.

The name and mailing address of the locator is:

NEWMONT GOLD COMPANY
555 FIFTH STREET
ELKO, NV 89801

The claim is approximately 1500 feet long and 600 feet wide, such that 10 feet are claimed in a southerly direction and 1490 feet in a northerly direction from the point of discovery (monument of location), at which the Notice of Location was posted, together with 300 feet on each side of the monument of location and center line of the Claim. The general course of the lode or vein is from the southerly to the northerly direction.

The number, location and markings on each corner monument is as follows:

Location	Markings	Description
No. 1: Northeast Corner	NEC BVC 185	2" X 2" X 4' wood post
No. 2: Southeast Corner	SEC BVC 185	2" X 2" X 4' wood post
No. 3: Southwest Corner	SWC BVC 185	2" X 2" X 4' wood post
No. 4: Northwest Corner	NWC BVC 185	2" X 2" X 4' wood post

As erected on the ground, each corner monument is marked as described above by a scribed metal tag.

The work of location consisted of making a claim map as provided in N.R.S. 517.040 which map is recorded herewith.

SIGNATURE OF LOCATOR:

NEWMONT GOLD COMPANY

BY:

Bruce J. Christensen, Agent for
NEWMONT GOLD COMPANY

BOOK 287 PAGE 185
OFFICIAL RECORDS
RECORDED AT THE REQUEST OF
Newmont Gold Co.
95 SEP 28 AM 8:48
EUREKA COUNTY NEVADA
M.M. REBALATI, RECORDER
FILE NO. FEES \$50

159316

BOOK 287 PAGE 185

RECORDING REQUESTED BY AND RETURN TO:
 NEWMONT GOLD COMPANY
 555 FIFTH STREET
 ELKO, NV 89801

CERTIFICATE OF LOCATION
 LODE MINING CLAIM

TO ALL WHOM IT MAY CONCERN:

The Undersigned hereby certifies that he, on behalf of NEWMONT GOLD COMPANY, a Delaware corporation, has caused to be located the BVC 186 Lode Mining Claim in the following quarter section(s):

1/4	Section	Township	Range	Meridian
SE	10	34 North	48 East	MDM
NE	15	34 North	48 East	MDM

in an Unknown Mining District, EUREKA County, Nevada, on the 5th day of JULY, 1995.

The name and mailing address of the locator is:

NEWMONT GOLD COMPANY
 555 FIFTH STREET
 ELKO, NV 89801

The claim is approximately 1500 feet long and 600 feet wide, such that 1490 feet are claimed in a southerly direction and 10 feet in a northerly direction from the point of discovery (monument of location), at which the Notice of Location was posted, together with 300 feet on each side of the monument of location and center line of the Claim. The general course of the lode or vein is from the southerly to the northerly direction.


The number, location and markings on each corner monument is as follows:

Location	Markings	Description
No. 1: Northeast Corner	NEC BVC 186	2" X 2" X 4' wood post
No. 2: Southeast Corner	SEC BVC 186	2" X 2" X 4' wood post
No. 3: Southwest Corner	SWC BVC 186	2" X 2" X 4' wood post
No. 4: Northwest Corner	NWC BVC 186	2" X 2" X 4' wood post

As erected on the ground, each corner monument is marked as described above by a scribed metal tag.

The work of location consisted of making a claim map as provided in N.R.S. 517.040 which map is recorded herewith.

SIGNATURE OF LOCATOR:

NEWMONT GOLD COMPANY
 Bruce J. Christianson, Agent for
 BY: 

BOOK 287 PAGE 186
 287
 OFFICIAL RECORDS
 RECORDED AT THE REQUEST OF
 NEWMONT GOLD CO.
 95 SEP 28 AM 8:48

EUREKA COUNTY NEVADA
 M.N. REBALANTI, RECORDER
 FILE NO.
 FEES \$ 9.50

BOOK 287 PAGE 186

159317

159317

RECORDING REQUESTED BY AND RETURN TO:
 NEWMONT GOLD COMPANY
 555 FIFTH STREET
 ELKO, NV 89801

CERTIFICATE OF LOCATION
 LODE MINING CLAIM

TO ALL WHOM IT MAY CONCERN:

The Undersigned hereby certifies that he, on behalf of NEWMONT GOLD COMPANY, a Delaware corporation, has caused to be located the BVC 187 Lode Mining Claim in the following quarter section(s):

1/4	Section	Township	Range	Meridian
NE	10	34 North	48 East	MDM
SE	10	34 North	48 East	MDM

in an Unknown Mining District, EUREKA County, Nevada, on the 5th day of JULY, 1995.

The name and mailing address of the locator is:

NEWMONT GOLD COMPANY
 555 FIFTH STREET
 ELKO, NV 89801

The claim is approximately 1500 feet long and 600 feet wide, such that 10 feet are claimed in a southerly direction and 1490 feet in a northerly direction from the point of discovery (monument of location), at which the Notice of Location was posted, together with 300 feet on each side of the monument of location and center line of the Claim. The general course of the lode or vein is from the southerly to the northerly direction.

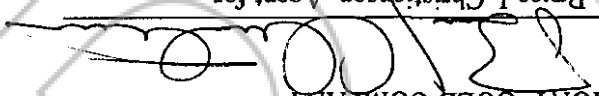
The number, location and markings on each corner monument is as follows:

Location	Markings	Description
No. 1: Northeast Corner	NEC BVC 187	2" X 2" X 4' wood post
No. 2: Southeast Corner	SEC BVC 187	2" X 2" X 4' wood post
No. 3: Southwest Corner	SWC BVC 187	2" X 2" X 4' wood post
No. 4: Northwest Corner	NWC BVC 187	2" X 2" X 4' wood post

As erected on the ground, each corner monument is marked as described above by a scribed metal tag.

The work of location consisted of making a claim map as provided in N.R.S. 517.040 which map is recorded herewith.

SIGNATURE OF LOCATOR:

NEWMONT GOLD COMPANY
 Bruce J. Christensen, Agent for
 BY: 

NEWMONT GOLD COMPANY

BOOK 287 PAGE 187
 OFFICIAL RECORDS
 RECORDED AT THE REQUEST OF
Neumont Gold Co
 95 SEP 28 AM 8:48
 EUREKA COUNTY NEVADA
 M.N. REBALVALI, RECORDER
 FILE NO. FEES \$9.50

159318

BOOK 287 PAGE 187

159318

CERTIFICATE OF LOCATION
 LODE MINING CLAIM

159319

TO ALL WHOM IT MAY CONCERN:

The Undersigned hereby certifies that he, on behalf of NEWMONT GOLD COMPANY, a Delaware corporation, has caused to be located the BVC 188 Lode Mining Claim in the following quarter section(s):

1/4	Section	Township	Range	Meridian
SE	10	34 North	48 East	MDM
NE	15	34 North	48 East	MDM

in an Unknown Mining District, EUREKA County, Nevada, on the 5th day of JULY, 1995.

The name and mailing address of the locator is:

NEWMONT GOLD COMPANY
 555 FIFTH STREET
 ELKO, NV 89801

The claim is approximately 1500 feet long and 600 feet wide, such that 1490 feet are claimed in a southerly direction and 10 feet in a northerly direction from the point of discovery (monument of location), at which the Notice of Location was posted, together with 300 feet on each side of the monument of location and center line of the Claim. The general course of the lode or vein is from the southerly to the northerly direction.

The number, location and markings on each corner monument is as follows:

Location	Markings	Description
No. 1: Northeast Corner	NEC BVC 188	2" X 2" X 4' wood post
No. 2: Southeast Corner	SEC BVC 188	2" X 2" X 4' wood post
No. 3: Southwest Corner	SWC BVC 188	2" X 2" X 4' wood post
No. 4: Northwest Corner	NWC BVC 188	2" X 2" X 4' wood post

As erected on the ground, each corner monument is marked as described above by a scribed metal tag.

The work of location consisted of making a claim map as provided in N.R.S. 517.040 which map is recorded herewith.

SIGNATURE OF LOCATOR:

NEWMONT GOLD COMPANY
 Bruce J. Christagson, Agent for
 NEWMONT GOLD COMPANY

BOOK 287 PAGE 188
 OFFICIAL RECORDS
 RECORDED AT THE REQUEST OF
 Newmont Nevada Co
 95 SEP 28 AM 8:48

EUREKA COUNTY NEVADA
 M.M. REBALZATI, RECORDER
 FILE NO. 159319
 FEES \$52

CERTIFICATE OF LOCATION
 LODE MINING CLAIM

TO ALL WHOM IT MAY CONCERN:

The Undersigned hereby certifies that he, on behalf of NEWMONT GOLD COMPANY, a Delaware corporation, has caused to be located the BVC 189 Lode Mining Claim in the following quarter section(s):

1/4	Section	Township	Range	Meridian
NE	10	34 North	48 East	MDM
SE	10	34 North	48 East	MDM
NW	11	34 North	48 East	MDM
SW	11	34 North	48 East	MDM

in an Unknown Mining District, EUREKA County, Nevada, on the 5th day of JULY, 1995.

The name and mailing address of the locator is:

NEWMONT GOLD COMPANY
 555 FIFTH STREET
 ELKO, NV 89801

The claim is approximately 1500 feet long and 600 feet wide, such that 10 feet are claimed in a southerly direction and 1490 feet in a northerly direction from the point of discovery (monument of location), at which the Notice of Location was posted, together with 300 feet on each side of the monument of location and center line of the Claim. The general course of the lode or vein is from the southerly to the northerly direction.

The number, location and markings on each corner monument is as follows:

Location	Markings	Description
No. 1: Northeast Corner	NEC BVC 189	2" X 2" X 4' wood post
No. 2: Southeast Corner	SEC BVC 189	2" X 2" X 4' wood post
No. 3: Southwest Corner	SWC BVC 189	2" X 2" X 4' wood post
No. 4: Northwest Corner	NWC BVC 189	2" X 2" X 4' wood post

As erected on the ground, each corner monument is marked as described above by a scribed metal tag.

The work of location consisted of making a claim map as provided in N.R.S. 517.040 which map is recorded herewith.

SIGNATURE OF LOCATOR:

NEWMONT GOLD COMPANY

BY:  Bruce J. Christenson, Agent for

NEWMONT GOLD COMPANY

BOOK 287 PAGE 189

OFFICIAL RECORDS

RECORDED AT THE REQUEST OF

Newmont Gold Co

95 SEP 28 AM 8:48

EUREKA COUNTY NEVADA
 M.M. REBALEATI, RECORDER
 FILE NO. FEES \$9.50

BOOK 287 PAGE 189

159320

159320

CERTIFICATE OF LOCATION
 LODGE MINING CLAIM

TO ALL WHOM IT MAY CONCERN:

The Undersigned hereby certifies that he, on behalf of NEWMONT GOLD COMPANY, a Delaware corporation, has caused to be located the BVC 190 Lode Mining Claim in the following quarter section(s):

1/4	Section	Township	Range	Meridian
SE	10	34 North	48 East	MDM
SW	11	34 North	48 East	MDM
NW	14	34 North	48 East	MDM
NE	15	34 North	48 East	MDM

in an Unknown Mining District, EUREKA County, Nevada, on the 5th day of JULY, 1995.

The name and mailing address of the locator is:

NEWMONT GOLD COMPANY
 555 FIFTH STREET
 ELKO, NV 89801

The claim is approximately 1500 feet long and 600 feet wide, such that 1490 feet are claimed in a southerly direction and 10 feet in a northerly direction from the point of discovery (monument of location), at which the Notice of Location was posted, together with 300 feet on each side of the monument of location and center line of the Claim. The general course of the lode or vein is from the southerly to the northerly direction.

The number, location and markings on each corner monument is as follows:

Location	Markings	Description
No. 1: Northeast Corner	NEC BVC 190	2" X 2" X 4' wood post
No. 2: Southeast Corner	SEC BVC 190	2" X 2" X 4' wood post
No. 3: Southwest Corner	SWC BVC 190	2" X 2" X 4' wood post
No. 4: Northwest Corner	NWC BVC 190	2" X 2" X 4' wood post

As erected on the ground, each corner monument is marked as described above by a scribed metal tag.

The work of location consisted of making a claim map as provided in N.R.S. 517.040 which map is recorded herewith.

SIGNATURE OF LOCATOR:

[Signature]
 Bruce J. Christensen, Agent for
 NEWMONT GOLD COMPANY

BY:

NEWMONT GOLD COMPANY

BOOK 287 PAGE 130

OFFICIAL RECORDS

RECORDED AT THE REQUEST OF
Neumont Gold Co

95 SEP 28 AM 8:48

EUREKA COUNTY NEVADA
 M.M. REBALZATI, RECORDER
 FEES \$9.50

159321

BOOK 287 PAGE 130

159321

RECORDING REQUESTED BY AND RETURN TO:
 NEWMONT GOLD COMPANY
 555 FIFTH STREET
 ELKO, NV 89801

CERTIFICATE OF LOCATION
 LODE MINING CLAIM

TO ALL WHOM IT MAY CONCERN:

The Undersigned hereby certifies that he, on behalf of NEWMONT GOLD COMPANY, a Delaware corporation, has caused to be located the BVC 191 Lode Mining Claim in the following quarter section(s):

1/4	Section	Township	Range	Meridian
SE	1	34 North	48 East	MDM
NE	12	34 North	48 East	MDM
SW	6	34 North	49 East	MDM
NW	7	34 North	49 East	MDM

in an Unknown Mining District, EUREKA County, Nevada, on the 7th day of JULY, 1995.

The name and mailing address of the locator is:
 NEWMONT GOLD COMPANY
 555 FIFTH STREET
 ELKO, NV 89801

The claim is approximately 1500 feet long and 600 feet wide, such that 200 feet are claimed in an easterly direction and 1300 feet in a westerly direction from the point of discovery (monument of location), at which the Notice of Location was posted, together with 300 feet on each side of the monument of location and center line of the Claim. The general course of the lode or vein is from the easterly to the westerly direction.

The number, location and markings on each corner monument is as follows:

Location	Markings	Description
No. 1: Northeast Corner	NEC BVC 191	2" X 2" X 4' wood post
No. 2: Southeast Corner	SEC BVC 191	2" X 2" X 4' wood post
No. 3: Southwest Corner	SWC BVC 191	2" X 2" X 4' wood post
No. 4: Northwest Corner	NWC BVC 191	2" X 2" X 4' wood post

As erected on the ground, each corner monument is marked as described above by a scribed metal tag.

The work of location consisted of making a claim map as provided in N.R.S. 517.040 which map is recorded herewith.

SIGNATURE OF LOCATOR:
 NEWMONT GOLD COMPANY



Bruce J. Christianson, Agent for
 NEWMONT GOLD COMPANY

BOOK 287
 PAGE 191
 OFFICIAL RECORDS
 RECORDED AT THE REQUEST OF
 Neumont Gold Co
 95 SEP 28 AM 8:48
 EUREKA COUNTY NEVADA
 M.N. REBALVALI, RECORDER
 FILE NO.
 159322

BOOK 287 PAGE 191

159322

RECORDING REQUESTED BY AND RETURN TO:
 NEWMONT GOLD COMPANY
 555 FIFTH STREET
 ELKO, NV 89801

CERTIFICATE OF LOCATION
 LODE MINING CLAIM

TO ALL WHOM IT MAY CONCERN:

The Undersigned hereby certifies that he, on behalf of NEWMONT GOLD COMPANY, a Delaware corporation, has caused to be located the BVC 192 Lode Mining Claim in the following quarter section(s):

1/4	Section	Township	Range	Meridian
NE	12	34 North	48 East	MDM
NW	7	34 North	49 East	MDM

in an Unknown Mining District, EUREKA County, Nevada, on the 7th day of JULY, 1995

The name and mailing address of the locator is:

NEWMONT GOLD COMPANY
 555 FIFTH STREET
 ELKO, NV 89801

The claim is approximately 1500 feet long and 600 feet wide, such that 200 feet are claimed in a easterly direction and 1300 feet in a westerly direction from the point of discovery (monument of location), at which the Notice of Location was posted, together with 300 feet on each side of the monument of location and center line of the Claim. The general course of the lode or vein is from the easterly to the westerly direction.

The number, location and markings on each corner monument is as follows:

Location	Markings	Description
No. 1: Northeast Corner	NEC BVC 192	2" X 2" X 4' wood post
No. 2: Southeast Corner	SEC BVC 192	2" X 2" X 4' wood post
No. 3: Southwest Corner	SWC BVC 192	2" X 2" X 4' wood post
No. 4: Northwest Corner	NWC BVC 192	2" X 2" X 4' wood post

As erected on the ground, each corner monument is marked as described above by a scribed metal tag.

The work of location consisted of making a claim map as provided in N.R.S. 517.040 which map is recorded herewith.

SIGNATURE OF LOCATOR:

NEWMONT GOLD COMPANY

BY:



Bruce J. Christianson, Agent for
 NEWMONT GOLD COMPANY

BOOK 287 PAGE 192

OFFICIAL RECORDS
 RECORDED AT THE REQUEST OF

95 SEP 28 AM 8:48

EUREKA COUNTY NEVADA
 M.M. REBALATI, RECORDER
 FILE NO. FEES \$9.50

159323

BOOK 287 PAGE 192

159323

CERTIFICATE OF LOCATION
 LODE MINING CLAIM

TO ALL WHOM IT MAY CONCERN:

The Undersigned hereby certifies that he, on behalf of NEWMONT GOLD COMPANY, a Delaware corporation, has caused to be located the BVC 193 Lode Mining Claim in the following quarter section(s):

1/4	Section	Township	Range	Meridian
NW	7	34 North	49 East	MDM
NE	12	34 North	48 East	MDM

in an Unknown Mining District, EUREKA County, Nevada, on the 7th day of JULY, 1995.

The name and mailing address of the locator is:
 NEWMONT GOLD COMPANY
 555 FIFTH STREET
 ELKO, NV 89801

The claim is approximately 1500 feet long and 600 feet wide, such that 200 feet are claimed in a easterly direction and 1300 feet in a westerly direction from the point of discovery (monument of location), at which the Notice of Location was posted, together with 300 feet on each side of the monument of location and center line of the Claim. The general course of the lode or vein is from the easterly to the westerly direction.

The number, location and markings on each corner monument is as follows:

Location	Markings	Description
No. 1: Northeast Corner	NEC BVC 193	2" X 2" X 4' wood post
No. 2: Southeast Corner	SEC BVC 193	2" X 2" X 4' wood post
No. 3: Southwest Corner	SWC BVC 193	2" X 2" X 4' wood post
No. 4: Northwest Corner	NWC BVC 193	2" X 2" X 4' wood post

As erected on the ground, each corner monument is marked as described above by a scribed metal tag.

The work of location consisted of making a claim map as provided in N.R.S. 517.040 which map is recorded herewith.

SIGNATURE OF LOCATOR:


 NEWMONT GOLD COMPANY
 BY: Bruce J. Christianson, Agent for
 NEWMONT GOLD COMPANY

BOOK 287 PAGE 193

OFFICIAL RECORDS
 RECORDED AT THE REQUEST OF
Neumont Gold Co

95 SEP 28 AM 8:48

EUREKA COUNTY, NEVADA
 M.M. REBALZATI, RECORDER
 FILE NO. *9.52*
 FEES \$

159324

BOOK 287 PAGE 193

159324

CERTIFICATE OF LOCATION
 LODE MINING CLAIM

TO ALL WHOM IT MAY CONCERN:

The Undersigned hereby certifies that he, on behalf of NEWMONT GOLD COMPANY, a Delaware corporation, has caused to be located the BVC 194 Lode Mining Claim in the following quarter section(s):

1/4	Section	Township	Range	Meridian
NW	7	34 North	49 East	MDM
NE	12	34 North	48 East	MDM

in an Unknown Mining District, EUREKA County, Nevada, on the 7th day of JULY, 1995.

The name and mailing address of the locator is:

NEWMONT GOLD COMPANY
 555 FIFTH STREET
 ELKO, NV 89801

The claim is approximately 1500 feet long and 600 feet wide, such that 200 feet are claimed in a easterly direction and 1300 feet in a westerly direction from the point of discovery (monument of location), at which the Notice of Location was posted, together with 300 feet on each side of the monument of location and center line of the Claim. The general course of the lode or vein is from the easterly to the westerly direction.


The number, location and markings on each corner monument is as follows:

Location	Markings	Description
No. 1: Northeast Corner	NEC BVC 194	2" X 2" X 4' wood post
No. 2: Southeast Corner	SEC BVC 194	2" X 2" X 4' wood post
No. 3: Southwest Corner	SWC BVC 194	2" X 2" X 4' wood post
No. 4: Northwest Corner	NWC BVC 194	2" X 2" X 4' wood post

As erected on the ground, each corner monument is marked as described above by a scribed metal tag.

The work of location consisted of making a claim map as provided in N.R.S. 517.040 which map is recorded herewith.

SIGNATURE OF LOCATOR:

NEWMONT GOLD COMPANY
 Bruce J. Christianson, Agent for
 BY: 

NEWMONT GOLD COMPANY

BOOK 287 PAGE 194
 OFFICIAL RECORDS
 RECORDED AT THE REQUEST OF
 Newmont Gold Co.
 95 SEP 28 AM 8:48
 EUREKA COUNTY NEVADA
 M.N. REBAL/EA/II, RECORDER
 FILE NO. FEES \$9.50

159325

BOOK 287 PAGE 194

159325

RECORDING REQUESTED BY AND RETURN TO:
 NEWMONT GOLD COMPANY
 555 FIFTH STREET
 ELKO, NV 89801

CERTIFICATE OF LOCATION
 LODE MINING CLAIM

159326

TO ALL WHOM IT MAY CONCERN:

The Undersigned hereby certifies that he, on behalf of NEWMONT GOLD COMPANY, a Delaware corporation, has caused to be located the BVC 195 Lode Mining Claim in the following quarter section(s):

1/4	Section	Township	Range	Meridian
NE	12	34 North	48 East	MDM
NW	7	34 North	49 East	MDM

in an Unknown Mining District, EUREKA County, Nevada, on the 7th day of JULY, 1995.

The name and mailing address of the locator is:

NEWMONT GOLD COMPANY
 555 FIFTH STREET
 ELKO, NV 89801

The claim is approximately 1500 feet long and 600 feet wide, such that 200 feet are claimed in a easterly direction and 1300 feet in a westerly direction from the point of discovery (monument of location), at which the Notice of Location was posted, together with 300 feet on each side of the monument of location and center line of the Claim. The general course of the lode or vein is from the easterly to the westerly direction.

The number, location and markings on each corner monument is as follows:

Location	Markings	Description
No. 1: Northeast Corner	NEC BVC 195	2" X 2" X 4' wood post
No. 2: Southeast Corner	SEC BVC 195	2" X 2" X 4' wood post
No. 3: Southwest Corner	SWC BVC 195	2" X 2" X 4' wood post
No. 4: Northwest Corner	NWC BVC 195	2" X 2" X 4' wood post

As erected on the ground, each corner monument is marked as described above by a scribed metal tag.

The work of location consisted of making a claim map as provided in N.R.S. 517.040 which map is recorded herewith.

SIGNATURE OF LOCATOR:

NEWMONT GOLD COMPANY

BY: 

Bruce J. Christianson, Agent for

NEWMONT GOLD COMPANY

BOOK 287 PAGE 195
 OFFICIAL RECORDS
 RECORDED AT THE REQUEST OF
Newmont Gold Co
 95 SEP 28 AM 8:48

EUREKA COUNTY NEVADA
 M.M. REBALATI, RECORDER
 FILE NO. *159326*
 FEES \$9.50

BOOK 287 PAGE 195

159326

CERTIFICATE OF LOCATION
 LODE MINING CLAIM

TO ALL WHOM IT MAY CONCERN:

The Undersigned hereby certifies that he, on behalf of NEWMONT GOLD COMPANY, a Delaware corporation, has caused to be located the BVC 202 Lode Mining Claim in the following quarter section(s):

1/4	Section	Township	Range	Meridian
SE	12	34 North	48 East	MDM
SW	12	34 North	48 East	MDM

in an Unknown Mining District, EUREKA County, Nevada, on the 7th day of JULY, 1995.

The name and mailing address of the locator is:

NEWMONT GOLD COMPANY
 555 FIFTH STREET
 ELKO, NV 89801

The claim is approximately 1500 feet long and 600 feet wide, such that 1490 feet are claimed in a westerly direction and 10 feet in a easterly direction from the point of discovery (monument of location), at which the Notice of Location was posted, together with 300 feet on each side of the monument of location and center line of the Claim. The general course of the lode or vein is from the westerly to the easterly direction.

The number, location and markings on each corner monument is as follows:

Location	Markings	Description
No. 1: Northeast Corner	NEC BVC 202	2" X 2" X 4' wood post
No. 2: Southeast Corner	SEC BVC 202	2" X 2" X 4' wood post
No. 3: Southwest Corner	SWC BVC 202	2" X 2" X 4' wood post
No. 4: Northwest Corner	NWC BVC 202	2" X 2" X 4' wood post
		Witness corner - true corner lies west 400'

As erected on the ground, each corner monument is marked as described above by a scribed metal tag. The work of location consisted of making a claim map as provided in N.R.S. 517.040 which map is recorded herewith.

SIGNATURE OF LOCATOR:



Bruce J. Christianson, Agent for
 NEWMONT GOLD COMPANY

BOOK 287 PAGE 196
 OFFICIAL RECORDS
 RECORDED AT THE REQUEST OF
 Newmont Gold Co

95 SEP 28 AM 8:49

EUREKA COUNTY NEVADA
 M.N. REBALCATE, RECORDER
 FILE NO. FEES \$9.50

RECORDING REQUESTED BY AND RETURN TO:
 NEWMONT GOLD COMPANY
 555 FIFTH STREET
 ELKO, NV 89801

CERTIFICATE OF LOCATION
 LODE MINING CLAIM

TO ALL WHOM IT MAY CONCERN:

The Undersigned hereby certifies that he, on behalf of NEWMONT GOLD COMPANY, a Delaware corporation, has caused to be located the BVC 203 Lode Mining Claim in the following quarter section(s):

1/4	Section	Township	Range	Meridian
SE	12	34 North	48 East	MDM
SW	7	34 North	49 East	MDM

in an Unknown Mining District, EUREKA County, Nevada, on the 7th day of JULY, 1995.

The name and mailing address of the locator is:

NEWMONT GOLD COMPANY
 555 FIFTH STREET
 ELKO, NV 89801

The claim is approximately 1500 feet long and 600 feet wide, such that 10 feet are claimed in a westerly direction and 1490 feet in a easterly direction from the point of discovery (monument of location), at which the Notice of Location was posted, together with 300 feet on each side of the monument of location and center line of the Claim. The general course of the lode or vein is from the westerly to the easterly direction.

The number, location and markings on each corner monument is as follows:

Location	Markings	Description
No. 1: Northeast Corner	NEC BVC 203	2" X 2" X 4' wood post
No. 2: Southeast Corner	SEC BVC 203	2" X 2" X 4' wood post
No. 3: Southwest Corner	SWC BVC 203	2" X 2" X 4' wood post
No. 4: Northwest Corner	NWC BVC 203	2" X 2" X 4' wood post

As erected on the ground, each corner monument is marked as described above by a scribed metal tag.

The work of location consisted of making a claim map as provided in N.R.S. 517.040 which map is recorded herewith.

SIGNATURE OF LOCATOR:

NEWMONT GOLD COMPANY
 Bruce J. Christianson, Agent for
 NEWMONT GOLD COMPANY

BOOK 287 PAGE 197
 OFFICIAL RECORDS
 RECORDED AT THE REQUEST OF
 Newmont Gold Co.
 95 SEP 28 AM 8:49
 EUREKA COUNTY NEVADA
 M.M. REBALATI, RECORDER
 FILE NO. FEES \$950

159328

BOOK 287 PAGE 197

159328

CERTIFICATE OF LOCATION
 LODE MINING CLAIM

TO ALL WHOM IT MAY CONCERN:

The Undersigned hereby certifies that he, on behalf of NEWMONT GOLD COMPANY, a Delaware corporation, has caused to be located the BVC 204 Lode Mining Claim in the following quarter section(s):

1/4	Section	Township	Range	Meridian
SW	12	34 North	48 East	MDM
SE	12	34 North	48 East	MDM
NE	13	34 North	48 East	MDM
NW	13	34 North	48 East	MDM

in an Unknown Mining District, EUREKA County, Nevada, on the 7th day of JULY, 1995.

The name and mailing address of the locator is:
 NEWMONT GOLD COMPANY
 555 FIFTH STREET
 ELKO, NV 89801

The claim is approximately 1500 feet long and 600 feet wide, such that 1490 feet are claimed in a westerly direction and 10 feet in a easterly direction from the point of discovery (monument of location), at which the Notice of Location was posted, together with 300 feet on each side of the monument of location and center line of the Claim. The general course of the lode or vein is from the westerly to the easterly direction.

The number, location and markings on each corner monument is as follows:

Location	Markings	Description
No. 1: Northeast Corner	NEC BVC 204	2" X 2" X 4' wood post
No. 2: Southeast Corner	SEC BVC 204	2" X 2" X 4' wood post
No. 3: Southwest Corner	SWC BVC 204	2" X 2" X 4' wood post
No. 4: Northwest Corner	NWC BVC 204	2" X 2" X 4' wood post
		Witness corner - true corner lies west 400'

As erected on the ground, each corner monument is marked as described above by a scribed metal tag. The work of location consisted of making a claim map as provided in N.R.S. 517.040 which map is recorded herewith.

SIGNATURE OF LOCATOR:

NEWMONT GOLD COMPANY
 Bruce J. Christanson, Agent for
 NEWMONT GOLD COMPANY

BY:

BOOK 287 PAGE 198
 OFFICIAL RECORDS
 RECORDED AT THE REQUEST OF
 Newmont Gold Co.
 95 SEP 28 AM 8:49
 EUREKA COUNTY NEVADA
 M.N. REDELEATL, RECORDER
 FILE NO.
 FEES \$ 9.50

159329

BOOK 287 PAGE 198

159329

CERTIFICATE OF LOCATION
 LODE MINING CLAIM

TO ALL WHOM IT MAY CONCERN:

The Undersigned hereby certifies that he, on behalf of NEWMONT GOLD COMPANY, a Delaware corporation, has caused to be located the BVC 205 Lode Mining Claim in the following quarter section(s):

1/4	Section	Township	Range	Meridian
SE	12	34 North	48 East	MDM
NE	13	34 North	48 East	MDM
SW	7	34 North	49 East	MDM
NW	18	34 North	49 East	MDM

in an Unknown Mining District, EUREKA County, Nevada, on the 7th day of JULY, 1995.

The name and mailing address of the locator is:
 NEWMONT GOLD COMPANY
 555 FIFTH STREET
 ELKO, NV 89801

The claim is approximately 1500 feet long and 600 feet wide, such that 10 feet are claimed in a westerly direction and 1490 feet in an easterly direction from the point of discovery (monument of location), at which the Notice of Location was posted, together with 300 feet on each side of the monument of location and center line of the Claim. The general course of the lode or vein is from the westerly to the easterly direction.

The number, location and markings on each corner monument is as follows:

Location	Markings	Description
No. 1: Northeast Corner	NEC BVC 205	2" X 2" X 4' wood post
No. 2: Southeast Corner	SEC BVC 205	2" X 2" X 4' wood post
No. 3: Southwest Corner	SWC BVC 205	2" X 2" X 4' wood post
No. 4: Northwest Corner	NWC BVC 205	2" X 2" X 4' wood post

As erected on the ground, each corner monument is marked as described above by a scribed metal tag.

The work of location consisted of making a claim map as provided in N.R.S. 517.040 which map is recorded herewith.

SIGNATURE OF LOCATOR:

NEWMONT GOLD COMPANY

BY:

Bruce J. Christianson, Agent for
 NEWMONT GOLD COMPANY

BOOK 287 PAGE 199

159330

BOOK 287 PAGE 199
 OFFICIAL RECORDS
 RECORDED AT THE REQUEST OF
 NEWMONT GOLD CO.
 95 SEP 28 AM 8:49
 EUREKA COUNTY NEVADA
 M.N. REBALCATEL, RECORDER
 FILE NO.
 FEES \$9.50

159330

RECORDING REQUESTED BY AND RETURN TO:
 NEWMONT GOLD COMPANY
 555 FIFTH STREET
 ELKO, NV 89801

CERTIFICATE OF LOCATION
 LODE MINING CLAIM

TO ALL WHOM IT MAY CONCERN:

The Undersigned hereby certifies that he, on behalf of NEWMONT GOLD COMPANY, a Delaware corporation, has caused to be located the BVC 206 Lode Mining Claim in the following quarter section(s):

1/4	Section	Township	Range	Meridian
NW	20	34 North	48 East	MDM
SW	17	34 North	48 East	MDM

in an Unknown Mining District, EUREKA County, Nevada, on the 7th day of JULY, 1995.

The name and mailing address of the locator is:

NEWMONT GOLD COMPANY
 555 FIFTH STREET
 ELKO, NV 89801

The claim is approximately 1500 feet long and 600 feet wide, such that 200 feet are claimed in a northerly direction and 1300 feet in a southerly direction from the point of discovery (monument of location), at which the Notice of Location was posted, together with 300 feet on each side of the monument of location and center line of the Claim. The general course of the lode or vein is from the northerly to the southerly direction.

The number, location and markings on each corner monument is as follows:

Location	Markings	Description
No. 1: Northeast Corner	NEC BVC 206	2" X 2" X 4' wood post
No. 2: Southeast Corner	SEC BVC 206	2" X 2" X 4' wood post
No. 3: Southwest Corner	SWC BVC 206	2" X 2" X 4' wood post
No. 4: Northwest Corner	NWC BVC 206	2" X 2" X 4' wood post

As erected on the ground, each corner monument is marked as described above by a scribed metal tag.

The work of location consisted of making a claim map as provided in N.R.S. 517.040 which map is recorded herewith.

SIGNATURE OF LOCATOR:

NEWMONT GOLD COMPANY

BY:  Bruce J. Christensen, Agent for

NEWMONT GOLD COMPANY

BOOK 287 PAGE 206
 OFFICIAL RECORDS
 RECORDED AT THE REQUEST OF
 Newmont Gold Co.
 95 SEP 28 AM 8:49

EUREKA COUNTY NEVADA
 M.N. REBALLET, RECORDER
 FILE NO.
 FEES 9.50

159331

BOOK 287 PAGE 200

CERTIFICATE OF LOCATION
 LODE MINING CLAIM

TO ALL WHOM IT MAY CONCERN:

The Undersigned hereby certifies that he, on behalf of NEWMONT GOLD COMPANY, a Delaware corporation, has caused to be located the BVC 207 Lode Mining Claim in the following quarter section(s):

1/4	Section	Township	Range	Meridian
NW	20	34 North	48 East	MDM
SW	17	34 North	48 East	MDM

in an Unknown Mining District, EUREKA County, Nevada, on the 7th day of JULY, 1995.

The name and mailing address of the locator is:

NEWMONT GOLD COMPANY
 555 FIFTH STREET
 ELKO, NV 89801

The claim is approximately 1500 feet long and 600 feet wide, such that 200 feet are claimed in a northerly direction and 1300 feet in a southerly direction from the point of discovery (monument of location), at which the Notice of Location was posted, together with 300 feet on each side of the monument of location and center line of the Claim. The general course of the lode or vein is from the northerly to the southerly direction.

The number, location and markings on each corner monument is as follows:

Location	Markings	Description
No. 1: Northeast Corner	NEC BVC 207	2" X 2" X 4' wood post
No. 2: Southeast Corner	SEC BVC 207	2" X 2" X 4' wood post
No. 3: Southwest Corner	SWC BVC 207	2" X 2" X 4' wood post
No. 4: Northwest Corner	NWC BVC 207	2" X 2" X 4' wood post

As erected on the ground, each corner monument is marked as described above by a scribed metal tag.

The work of location consisted of making a claim map as provided in N.R.S. 517.040 which map is recorded herewith.

SIGNATURE OF LOCATOR:

NEWMONT GOLD COMPANY
 Bruce J. Christensen, Agent for
 NEWMONT GOLD COMPANY

BOOK 287 PAGE 201
 OFFICIAL RECORDS
 RECORDED AT THE REQUEST OF
 Neumont Gold Co.
 95 SEP 28 AM 8:49
 EUREKA COUNTY NEVADA
 M.M. REBALVALI, RECORDER
 FILE NO.
 FEES \$2.50

BOOK 287 PAGE 201

159332

159332

CERTIFICATE OF LOCATION
 LODE MINING CLAIM

TO ALL WHOM IT MAY CONCERN:

The Undersigned hereby certifies that he, on behalf of NEWMONT GOLD COMPANY, a Delaware corporation, has caused to be located the BVC 208 Lode Mining Claim in the following quarter section(s):

1/4	Section	Township	Range	Meridian
SW	17	34 North	48 East	MDM
NW	20	34 North	48 East	MDM

in an Unknown Mining District, EUREKA County, Nevada, on the 7th day of JULY, 1995.

The name and mailing address of the locator is:

NEWMONT GOLD COMPANY
 555 FIFTH STREET
 ELKO, NV 89801

The claim is approximately 1500 feet long and 600 feet wide, such that 200 feet are claimed in a northerly direction and 1300 feet in a southerly direction from the point of discovery (monument of location), at which the Notice of Location was posted, together with 300 feet on each side of the monument of location, and center line of the Claim. The general course of the lode or vein is from the northerly to the southerly direction.

The number, location and markings on each corner monument is as follows:

Location	Markings	Description
No. 1: Northeast Corner	NEC BVC 208	2" X 2" X 4' wood post
No. 2: Southeast Corner	SEC BVC 208	2" X 2" X 4' wood post
No. 3: Southwest Corner	SWC BVC 208	2" X 2" X 4' wood post
No. 4: Northwest Corner	NWC BVC 208	2" X 2" X 4' wood post

As erected on the ground, each corner monument is marked as described above by a scribed metal tag.

The work of location consisted of making a claim map as provided in N.R.S. 517.040 which map is recorded herewith.

SIGNATURE OF LOCATOR:

[Signature]
 NEWMONT GOLD COMPANY

Bruce J. Christy, Agent for
 NEWMONT GOLD COMPANY

BOOK 287 PAGE 202
 OFFICIAL RECORDS
 RECORDED AT THE CLERK'S OFFICE
 NEWMONT GOLD COMPANY
 95 SEP 28 AM 8:49
 EUREKA COUNTY NEVADA
 M.N. REBALMAIL RECORDER
 FILE NO. 159333
 FEES \$9.50

BOOK 287 PAGE 202

RECORDING REQUESTED BY AND RETURN TO:
NEWMONT GOLD COMPANY
555 FIFTH STREET
ELKO, NV 89801

CERTIFICATE OF LOCATION
LODE MINING CLAIM

TO ALL WHOM IT MAY CONCERN:

The Undersigned hereby certifies that he, on behalf of NEWMONT GOLD COMPANY, a Delaware corporation, has caused to be located the BVC 209 Lode Mining Claim in the following quarter section(s):

1/4	Section	Township	Range	Meridian
NW	20	34 North	48 East	MDM
SW	17	34 North	48 East	MDM

in an Unknown Mining District, EUREKA County, Nevada, on the 7th day of JULY, 1995.

The name and mailing address of the locator is:

NEWMONT GOLD COMPANY
555 FIFTH STREET
ELKO, NV 89801

The claim is approximately 1500 feet long and 600 feet wide, such that 200 feet are claimed in a northerly direction and 1300 feet in a southerly direction from the point of discovery (monument of location), at which the Notice of Location was posted, together with 300 feet on each side of the monument of location and center line of the Claim. The general course of the lode or vein is from the northerly to the southerly direction.

The number, location and markings on each corner monument is as follows:

Location	Markings	Description
No. 1: Northeast Corner	NEC BVC 209	2" X 2" X 4' wood post
No. 2: Southeast Corner	SEC BVC 209	2" X 2" X 4' wood post
No. 3: Southwest Corner	SWC BVC 209	2" X 2" X 4' wood post
No. 4: Northwest Corner	NWC BVC 209	2" X 2" X 4' wood post

As erected on the ground, each corner monument is marked as described above by a scribed metal tag.

The work of location consisted of making a claim map as provided in N.R.S. 517.040 which map is recorded herewith.

SIGNATURE OF LOCATOR:



NEWMONT GOLD COMPANY

Bruce J. Christansson, Agent for
NEWMONT GOLD COMPANY

BOOK 287 PAGE 203
OFFICIAL RECORDS
RECORDED AT THE REQUEST OF
Newmont Gold Co
95 SEP 28 AM 8:49
EUREKA COUNTY NEVADA
M.N. REBALANTI, RECORDER
FILE NO.
FEES \$9.50

159334

BOOK 287 PAGE 203

159334

RECORDING REQUESTED BY AND RETURN TO:
 NEWMONT GOLD COMPANY
 555 FIFTH STREET
 ELKO, NV 89801

CERTIFICATE OF LOCATION
 LODE MINING CLAIM

159335

TO ALL WHOM IT MAY CONCERN:

The Undersigned hereby certifies that he, on behalf of NEWMONT GOLD COMPANY, a Delaware corporation, has caused to be located the BVC 210 Lode Mining Claim in the following quarter section(s):

1/4	Section	Township	Range	Meridian
SW	17	34 North	48 East	MDM
SE	17	34 North	48 East	MDM
NE	20	34 North	48 East	MDM
NW	20	34 North	48 East	MDM

in an Unknown Mining District, EUREKA County, Nevada, on the 7th day of JULY, 1995.

The name and mailing address of the locator is:

NEWMONT GOLD COMPANY
 555 FIFTH STREET
 ELKO, NV 89801

The claim is approximately 1500 feet long and 600 feet wide, such that 200 feet are claimed in a northerly direction and 1300 feet in a southerly direction from the point of discovery (monument of location), at which the Notice of Location was posted, together with 300 feet on each side of the monument of location and center line of the Claim. The general course of the lode or vein is from the northerly to the southerly direction.

The number, location and markings on each corner monument is as follows:

Location	Markings	Description
No. 1: Northeast Corner	NEC BVC 210	2" X 2" X 4' wood post
No. 2: Southeast Corner	SEC BVC 210	2" X 2" X 4' wood post
No. 3: Southwest Corner	SWC BVC 210	2" X 2" X 4' wood post
No. 4: Northwest Corner	NWC BVC 210	2" X 2" X 4' wood post

As erected on the ground, each corner monument is marked as described above by a scribed metal tag.

The work of location consisted of making a claim map as provided in N.R.S. 517.040 which map is recorded herewith.

SIGNATURE OF LOCATOR:

NEWMONT GOLD COMPANY

[Signature]

BY:

Bruce J. Christianson, Agent for
 NEWMONT GOLD COMPANY

BOOK 287 PAGE 204

OFFICIAL RECORDS

RECORDED AT THE REQUEST OF

95 SEP 28 AM 8:49

EUREKA COUNTY NEVADA
 M.H. REBELEATI, RECORDER
 FILE NO. FEES \$9.50

159335

BOOK 287 PAGE 204

CERTIFICATE OF LOCATION
 LODE MINING CLAIM

159336

TO ALL WHOM IT MAY CONCERN:

The Undersigned hereby certifies that he, on behalf of NEWMONT GOLD COMPANY, a Delaware corporation, has caused to be located the BVC 213 Lode Mining Claim in the following quarter section(s):

1/4	Section	Township	Range	Meridian
SW	3	34 North	48 East	MDM
SE	4	34 North	48 East	MDM
NE	9	34 North	48 East	MDM
NW	10	34 North	48 East	MDM

in an Unknown Mining District, EUREKA County, Nevada, on the 7th day of JULY, 1995.

The name and mailing address of the locator is:

NEWMONT GOLD COMPANY
 555 FIFTH STREET
 ELKO, NV 89801

The claim is approximately 1500 feet long and 600 feet wide, such that 200 feet are claimed in a northerly direction and 1300 feet in a southerly direction from the point of discovery (monument of location), at which the Notice of Location was posted, together with 300 feet on each side of the monument of location, and center line of the Claim. The general course of the lode or vein is from the northerly to the southerly direction.

The number, location and markings on each corner monument is as follows:

Location	Markings	Description
No. 1: Northeast Corner	NEC BVC 213	2" X 2" X 4' wood post
No. 2: Southeast Corner	SEC BVC 213	2" X 2" X 4' wood post
No. 3: Southwest Corner	SWC BVC 213	2" X 2" X 4' wood post
No. 4: Northwest Corner	NWC BVC 213	2" X 2" X 4' wood post

As erected on the ground, each corner monument is marked as described above by a scribed metal tag.

The work of location consisted of making a claim map as provided in N.R.S. 517.040 which map is recorded herewith.

SIGNATURE OF LOCATOR:

NEWMONT GOLD COMPANY

BY: 

Bruce J. Christianson, Agent for
 NEWMONT GOLD COMPANY

BOOK 287 PAGE 205
 OFFICIAL RECORDS
 RECORDED AT THE REQUEST OF
 NEWMONT GOLD CO

95 SEP 28 AM 8:49

EUREKA COUNTY NEVADA
 M.M. REBALCATTI, RECORDER
 FILE NO. FEES 9.50

159336

BOOK 287 PAGE 205

RECORDING REQUESTED BY AND RETURN TO:
 NEWMONT GOLD COMPANY
 555 FIFTH STREET
 ELKO, NV 89801

CERTIFICATE OF LOCATION
 LODE MINING CLAIM

159337

TO ALL WHOM IT MAY CONCERN:

The Undersigned hereby certifies that he, on behalf of NEWMONT GOLD COMPANY, a Delaware corporation, has caused to be located the BVC 214 Lode Mining Claim in the following quarter section(s):

1/4	Section	Township	Range	Meridian
NW	10	34 North	48 East	MDM
SW	3	34 North	48 East	MDM

in an Unknown Mining District, EUREKA County, Nevada, on the 7th day of JULY, 1995.

The name and mailing address of the locator is:
 NEWMONT GOLD COMPANY
 555 FIFTH STREET
 ELKO, NV 89801

The claim is approximately 1500 feet long and 600 feet wide, such that 200 feet are claimed in a northerly direction and 1300 feet in a southerly direction from the point of discovery (monument of location), at which the Notice of Location was posted, together with 300 feet on each side of the monument of location and center line of the Claim. The general course of the lode or vein is from the northerly to the southerly direction.

The number, location and markings on each corner monument is as follows:

Location	Markings	Description
No. 1: Northeast Corner	NEC BVC 214	2" X 2" X 4' wood post
No. 2: Southeast Corner	SEC BVC 214	2" X 2" X 4' wood post
No. 3: Southwest Corner	SWC BVC 214	2" X 2" X 4' wood post
No. 4: Northwest Corner	NWC BVC 214	2" X 2" X 4' wood post

As erected on the ground, each corner monument is marked as described above by a scribed metal tag. The work of location consisted of making a claim map as provided in N.R.S. 517.040 which map is recorded herewith.

SIGNATURE OF LOCATOR:

NEWMONT GOLD COMPANY
 Bruce J. Christianson, Agent for
 NEWMONT GOLD COMPANY

BOOK 287 PAGE 206

OFFICIAL RECORDS

RECORDED AT THE REQUEST OF

Neumont Gold Co

95 SEP 28 AM 8:49

EUREKA COUNTY NEVADA
 M.N. REBALZATI, RECORDER
 FILE NO. FEES \$50

BOOK 287 PAGE 206

159337

RECORDING REQUESTED BY AND RETURN TO:
 NEWMONT GOLD COMPANY
 555 FIFTH STREET
 ELKO, NV 89801

CERTIFICATE OF LOCATION
 LODE MINING CLAIM

TO ALL WHOM IT MAY CONCERN:

The Undersigned hereby certifies that he, on behalf of NEWMONT GOLD COMPANY, a Delaware corporation, has caused to be located the BVC 215 Lode Mining Claim in the following quarter section(s):

1/4	Section	Township	Range	Meridian
NW	10	34 North	48 East	MDM
SW	3	34 North	48 East	MDM

in an Unknown Mining District, EUREKA County, Nevada, on the 7th day of JULY, 1995.

The name and mailing address of the locator is:

NEWMONT GOLD COMPANY
 555 FIFTH STREET
 ELKO, NV 89801

The claim is approximately 1500 feet long and 600 feet wide, such that 200 feet are claimed in a northerly direction and 1300 feet in a southerly direction from the point of discovery (monument of location), at which the Notice of Location was posted, together with 300 feet on each side of the monument of location and center line of the Claim. The general course of the lode or vein is from the northerly to the southerly direction.

The number, location and markings on each corner monument is as follows:

Location	Markings	Description
No. 1: Northeast Corner	NEC BVC 215	2" X 2" X 4' wood post
No. 2: Southeast Corner	SEC BVC 215	2" X 2" X 4' wood post
No. 3: Southwest Corner	SWC BVC 215	2" X 2" X 4' wood post
No. 4: Northwest Corner	NWC BVC 215	2" X 2" X 4' wood post

As erected on the ground, each corner monument is marked as described above by a scribed metal tag.

The work of location consisted of making a claim map as provided in N.R.S. 517.040 which map is recorded herewith.

SIGNATURE OF LOCATOR:

NEWMONT GOLD COMPANY
 Bruce J. Christianson, Agent for
 NEWMONT GOLD COMPANY

BOOK 287 PAGE 207
 OFFICIAL RECORDS
 RECORDED AT THE REQUEST OF
 Neumont Gold Co.
 95 SEP 28 AM 8:49
 EUREKA COUNTY, NEVADA
 M.M. REBAL/ATI, RECORDER
 FEES \$9.50
 FILE NO.

159338

BOOK 287 PAGE 207

159338