

WHEN RECORDED RETURN TO:  
Larone J. Stringer  
Flying J Oil & Gas Inc.  
333 West Center Street  
No. Salt Lake, UT 84054

**159801**

**ASSIGNMENT AND BILL OF SALE**

KNOW ALL MEN BY THESE PRESENTS THAT:

COUNTY OF YELLOWSTONE §

§

STATE OF MONTANA §

CENEX, Inc., a Minnesota corporation, with offices at 2220 Grant Road, Billings, Montana 59108 ("Assignor"), for and in consideration of ONE HUNDRED DOLLARS (\$100.00) and other good and valuable consideration, receipt of which is hereby acknowledged, does hereby assign, transfer, grant and convey unto Big West Oil & Gas Inc., a Utah corporation, with offices at 333 West Center Street, North Salt Lake, Utah 84054 ("Assignee"), all of Assignor's right, title and interest in and to the following:

(i) All of Assignor's interest in, to and under oil and gas leases, leasehold interests, mineral fee interests, rights and interests attributable or allocable to the oil and gas leases or leasehold interests by virtue of pooling, unitization, communitization, and operating agreements, licenses, permits, and other agreements, all more particularly described on Exhibit "A" hereto, together with identical undivided interests in and to all the property and rights incident thereto (collectively the "Leases"), including, but not limited to, all rights in, to and under all agreements, product purchase and sale contracts, including any and all past, present, and future take-or-pay claims, leases, permits, rights-of-way, easements, licenses, farmouts, farmins, options, orders, and other contracts or agreements of a similar nature in any way relating thereto;

(ii) All of Assignor's interest in and to all of the wells, equipment, materials and other personal property, fixtures and improvements on the Leases as of the effective date

BOOK 289 PAGE 384

*Shirley Co. NV*

hereof, appurtenant thereto or used or obtained in connection with the Leases or with the production, treatment, sale or disposal of hydrocarbons or waste produced therefrom or attributable thereto, and all other appurtenances thereunto belonging (the "Equipment");

(iii) All other leasehold interests, royalty and overriding royalty interests owned by Assignor in, to and under the Leases or attributable to production therefrom;

(iv) All unitization, communitization, pooling and operating agreements, and the units created thereby which relate to the Leases or interests therein described in Exhibit "A" or which relate to any units or wells located on the Leases, including any and all units formed under orders, regulations, rules, and other official acts of the governmental authority having jurisdiction, together with any right, title and interest created thereby in the Leases;

(v) All of Assignor's rights to claim revenues or gas resulting from any underproduction attributable to Assignors' interest in the Leases; and

(vi) All lease files, land files, well files, oil and gas sales contracts files, gas processing files, division order files, abstracts, title opinions, and all other books, files, maps, logs, seismic data, tapes, field data and records, and all rights thereto, of Assignor related to and necessary to the realization of value by Assignee of any of the property purchased hereunder;

(vii) All furnishings, fixtures, equipment, work stations and personal property of any nature or kind used in the conduct of Assignor's business.

All of Assignor's interest in the above-mentioned assets is herein collectively referred to as the "Interests."

TO HAVE AND TO HOLD the Interests unto Assignee, its successors and assigns, forever, subject to the terms and provisions hereof.

This Assignment is accepted subject to, and Assignee agrees to comply with and be bound by, all of the terms and provisions of all leases and assignments of record relating to the Interests.

THIS ASSIGNMENT AND BILL OF SALE IS EXECUTED WITHOUT ANY WARRANTY OF TITLE, EITHER EXPRESS OR IMPLIED; PROVIDED, HOWEVER, ASSIGNOR SHALL SPECIALLY WARRANT AND AGREE TO DEFEND THE TITLE TO THE INTERESTS AS SET FORTH ON EXHIBIT "A" HERETO AGAINST THE LAWFUL CLAIMS AND DEMANDS OF ALL PERSONS OR ENTITIES CLAIMING THE SAME OR ANY PART THEREOF BY, THROUGH OR UNDER ASSIGNOR, BUT NOT OTHERWISE. ASSIGNOR MAKES NO EXPRESS OR IMPLIED WARRANTY OR REPRESENTATION AS TO THE EQUIPMENT, WHICH SHALL BE CONVEYED TO ASSIGNEE "AS IS, WHERE IS," AND WITH ALL FAULTS AND DEFECTS, INCLUDING WITHOUT LIMITATION, WARRANTIES OF MERCHANTABILITY OR FITNESS FOR ANY PURPOSE.

This Assignment shall inure to the benefit of and be binding upon the parties hereto, their heirs, successors and assigns.

This Assignment is subject to all terms, conditions and provisions of that certain Purchase and Sale Agreement entered into by Assignor and Assignee dated August 15, 1995.

BOOK 289 PAGE 386

IN WITNESS WHEREOF, this instrument is executed the 31st day of October, 1995, but shall be effective as of the 1st day of June, 1995, (the "Effective Time").

ASSIGNOR  
CENEX, Inc.


By: J.R. Keating  
J.R. Keating, Vice President

ASSIGNEE  
Big West Oil & Gas Inc.

By: John R. Scales  
John R. Scales, Senior Vice President

PROPERTY

BOOK 289 PAGE 387




*Lavonne J. Garrison-Stinger*  
Notary Public in and for the  
STATE of Utah

GIVEN UNDER MY HAND AND OFFICIAL SEAL OF OFFICE ON this 31<sup>st</sup> day  
of October, 1995.

expressed and in the capacity therein stated as the act and deed of said corporation.  
acknowledged to me that he executed the same for the purposes and consideration therein  
to be the person and officer whose name is subscribed to the foregoing instrument, and  
BEFORE ME, the undersigned authority, on this day personally appeared John A. Scales, of Big West Oil & Gas Inc., a Utah corporation, known to me

STATE OF Utah  
§  
§  
§  
COUNTY OF Davis



*Judith L. Brewer*  
Notary Public in and for the  
STATE of MONTANA

October, 1995.  
GIVEN UNDER MY HAND AND OFFICIAL SEAL OF OFFICE ON this 31st day of  
as the act and deed of said corporation.

same for the purposes and consideration therein expressed and in the capacity therein stated  
name is subscribed to the foregoing instrument, and acknowledged to me that he executed the  
of CENEX, Inc., a Minnesota corporation, known to me to be the person and officer whose  
BEFORE ME, the undersigned authority, on this day personally appeared J. R. Keating,

STATE OF MONTANA  
§  
§  
§  
COUNTY OF YELLOWSTONE

LEASE NUMBER	WELL NAME	WORKING INTEREST	NET REVENUE INTEREST	ROYALTY INTEREST	COUNTY	STATE
CA0302	CHARTER 12-2 (GAS)	80.00000	60.00000	0.00000	COLUSA	CALIFORNIA
CA3101	TRANSAMERICA 10-1 (GAS)	80.00000	58.92539	0.00000	COLUSA	CALIFORNIA
CA3104	CA GATHERING SYSTEM	80.00000	80.00000	0.00000	COLUSA	CALIFORNIA
CA1701	TAYLOR SLOUGH #1 (GAS)	18.35712	13.60766	0.00000	CONTRA COSTA	CALIFORNIA
CA5101	BOWMAN ROAD 34-56X (GAS)	50.00000	41.58390	0.00000	SAN JOAQUIN	CALIFORNIA
CA0901	CLARK 3-18 (GAS)	40.00000	31.33320	0.00000	SUTTER	CALIFORNIA
CA0902	TOMLINSON 1-11 (GAS)	40.00000	31.33333	0.00000	SUTTER	CALIFORNIA
CA8901	AOKI FARMS 1-25 (GAS)	50.00000	39.66736	0.00000	YOLO	CALIFORNIA
CO2301	FEDERAL 10-34 (GAS)	80.16667	61.96552	0.328125	MOFFAT	COLORADO
CO2302	FEDERAL 2-1 (GAS)	78.75000	62.61773	0.562500	MOFFAT	COLORADO
CO2303	OKES 5-6 (GAS)	80.16667	66.88583	1.200000	MOFFAT	COLORADO
CO2304	BLUE GRAVEL 3-1 (GAS)	74.50000	61.51778	1.242000	MOFFAT	COLORADO
RR0048	YELLOWMULE A-1 MT	0.00000	0.00000	2.000000	BIG HORN	MONTANA
MT5801	NEWROBE #5 (GAS)	100.00000	83.33333	0.00000	GLACIER	MONTANA
MT5803	TRIBAL 24-1 (GAS)	12.02790	10.02320	0.00000	GLACIER	MONTANA
MT10101	BEARS DEN UNIT	40.00000	32.41365	0.00000	LIBERTY	MONTANA
MT8901	HAYES #1 (GAS)	100.00000	82.50000	0.00000	POWDER RIVER	MONTANA
MT8902	BRUNER 11-16 (GAS)	100.00000	82.50000	0.00000	POWDER RIVER	MONTANA
MT0220	DYNNESON 5-1	12.50000	10.93750	0.00000	RICHLAND	MONTANA
MT0271	NORGARD #1	87.17600	70.06548	1.603000	RICHLAND	MONTANA
MT0272	DYNNESON 1-29	97.50000	76.93359	0.00000	RICHLAND	MONTANA
MT0273	ALLISON #1	97.50000	79.98047	0.00000	RICHLAND	MONTANA
MT0274	DYNNESON 7-29	100.00000	80.66534	0.00000	RICHLAND	MONTANA
MT0275	FEDERAL 12-28	100.00000	81.62747	0.00000	RICHLAND	MONTANA
MT0336	SUNWALL 3-8	100.00000	83.33333	0.00000	RICHLAND	MONTANA
MT0338	BOND 8-8	100.00000	77.90642	0.00000	RICHLAND	MONTANA
MT0354	DYNNESON #1	100.00000	84.37500	0.00000	RICHLAND	MONTANA
MT0355	DYNNESON #A2	100.00000	75.00000	0.00000	RICHLAND	MONTANA
MT0356	DYNNESON 16-7	100.00000	75.00000	0.00000	RICHLAND	MONTANA
MT0357	DYNNESON 5-7	100.00000	84.37500	0.00000	RICHLAND	MONTANA
MT0698	BN 8-23	49.30469	41.67481	0.00000	RICHLAND	MONTANA
MT1070	BAKKEN 31-11	1.26750	1.09071	0.00000	RICHLAND	MONTANA
MT1684	ANDERSON 2-6	0.00000	0.00000	3.750000	RICHLAND	MONTANA
MT1686	DYNNESON 9-4	0.00000	0.00000	1.875000	RICHLAND	MONTANA
MT1901	CANDEE 1-29	100.00000	84.00000	0.00000	RICHLAND	MONTANA
MT2301	DORE 4-19	40.00000	33.81797	0.00000	RICHLAND	MONTANA
MT4038	CENEX 5A-30 (SWD)	100.00000	100.00000	0.00000	RICHLAND	MONTANA
MT4074	FEDERAL 13-30	90.00000	67.35000	0.00000	RICHLAND	MONTANA
MT4080	FEDERAL 14-32	86.25000	64.66875	0.00000	RICHLAND	MONTANA
MT4091	STATE 8-36	92.26730	80.73389	0.00000	RICHLAND	MONTANA
MT4094	FEDERAL 15-30	86.25000	64.66875	0.00000	RICHLAND	MONTANA
MT4097	UNIT 5-30	78.56499	69.33250	0.00000	RICHLAND	MONTANA
MT4101	DAVID ALBIN #3	37.50000	32.31250	0.00000	RICHLAND	MONTANA
MT4102	ALBIN 1-33	68.14159	58.04843	0.00000	RICHLAND	MONTANA
MT7582	BN VAIRA LEASE	100.00000	78.75000	0.00000	RICHLAND	MONTANA
MT8537	SORENSEN 8-17	48.41300	38.53632	0.00000	RICHLAND	MONTANA
MT8573	LARSON 15-21	50.00000	42.50000	0.00000	RICHLAND	MONTANA
MT8575	GARTNER #1	50.00000	39.30839	1.728670	RICHLAND	MONTANA
MT8577	SUNWALL 15-15	50.00000	43.75000	0.00000	RICHLAND	MONTANA
MT8578	SIMARD 15-27	50.00000	42.25000	0.00000	RICHLAND	MONTANA
MT8584	FISCHER 28-24	17.50000	14.96250	0.00000	RICHLAND	MONTANA
MT8585	ANDERSON 9-26	50.00000	42.50000	0.00000	RICHLAND	MONTANA
MT8587	CUNDIFF 8-22R	50.00000	40.69063	0.00000	RICHLAND	MONTANA

LEASE NUMBER	WELL NAME	WORKING INTEREST	NET REVENUE INTEREST	ROYALTY INTEREST	COUNTY	STATE
MT8588	CUNDIFF 3-22 (SWD)	100.00000	100.00000	0.00000	RICHLAND	MONTANA
MT8589	SIMARD 6-27	100.00000	100.00000	0.00000	RICHLAND	MONTANA
MT8590	STATE 3-16	50.00000	43.75000	0.00000	RICHLAND	MONTANA
MT8599	SIMARD 10-27	23.43750	19.80469	0.00000	RICHLAND	MONTANA
RR0021	PREVOST 1-30 MT	0.00000	0.00000	1.873850	RICHLAND	MONTANA
RR0022	DIGE 5-4 MT	0.00000	0.00000	0.195690	RICHLAND	MONTANA
RR0044	PREVOST 1-19 MT	0.00000	0.00000	2.500000	RICHLAND	MONTANA
RR0029	DYNNESON 16-30 MT	0.00000	0.00000	1.250000	RICHLAND	MONTANA
MT0010	LANDER 1-3	49.96517	40.67873	0.00000	ROOSEVELT	MONTANA
MT0050	LARSEN FARMS 1-2	6.53005	4.34754	0.00000	ROOSEVELT	MONTANA
MT1148	CONS ST 42-20	18.75000	16.40625	0.00000	ROOSEVELT	MONTANA
MT1149	HAGE 44-20	18.75000	16.40625	0.00000	ROOSEVELT	MONTANA
MT1153	CONSOLIDATED (SWD)	18.75000	18.75000	0.00000	ROOSEVELT	MONTANA
MT1201	DETHMAN 1-12-3D	100.00000	84.52381	0.00000	ROOSEVELT	MONTANA
RR0001	N.E. BERNUD MT	0.00000	0.00000	5.000000	ROOSEVELT	MONTANA
MT1556	GROS-PETERSON 1-21	56.25000	47.86459	0.937125	SHERIDAN	MONTANA
MT3044	M.ATOR #2 (SWD)	50.00000	50.00000	0.00000	SHERIDAN	MONTANA
MT3050	BENSON LEASE	50.00000	43.75000	0.00000	SHERIDAN	MONTANA
MT3051	LAND LEASE	50.00000	43.75000	0.00000	SHERIDAN	MONTANA
MT6001	RESERVE OIL GATH	100.00000	100.00000	0.00000	SHERIDAN	MONTANA
MT2267	USA 15-14	100.00000	76.25000	7.500000	SHERIDAN	MONTANA
RR0030	LARSON 34-17 MT	0.00000	0.00000	1.375000	STILLWATER	MONTANA
RR0031	LARSON 12X-17 MT	0.00000	0.00000	4.000000	STILLWATER	MONTANA
NV0510	BACON FLATS FED 23-17	18.75000	14.43574	0.00000	NYE	NEVADA
NV0511	FEDERAL 23-17A	18.75000	14.43574	0.00000	NYE	NEVADA
NV0512	BACON FLAT #1 (SWD)	37.50000	37.50000	0.00000	NYE	NEVADA
NV6401	FEDERAL 5-14	37.50000	30.93750	0.00000	NYE	NEVADA
NV6402	FEDERAL 12-14	39.85724	32.88222	0.00000	NYE	NEVADA
NV6901	TRAP SPRING FED 14-12	40.00000	34.80000	0.00000	NYE	NEVADA
ND0199	BIG STICK UNIT	1.63554	1.41122	0.00000	BILLINGS	NORTH DAKOTA
ND0001	AP FEDERAL 1-22	50.00000	42.75000	0.00000	BILLINGS	NORTH DAKOTA
ND0302	AP FEDERAL 3-1	50.00000	41.75000	0.00000	BILLINGS	NORTH DAKOTA
ND0305	AP FEDERAL 15-1	50.00000	41.75000	0.00000	BILLINGS	NORTH DAKOTA
ND0308	AP 27-1 (SWD)	30.00000	30.00000	0.00000	BILLINGS	NORTH DAKOTA
ND0311	FEDERAL 22-15	0.00000	0.00000	4.000000	BILLINGS	NORTH DAKOTA
ND0312	FEDERAL 1-26	0.00000	0.00000	5.500000	BILLINGS	NORTH DAKOTA
ND0314	FEDERAL 6-26	0.00000	0.00000	1.500000	BILLINGS	NORTH DAKOTA
ND0315	BUCKHORN GATH SYS	100.00000	100.00000	0.00000	BILLINGS	NORTH DAKOTA
ND0316	FEDERAL 10-23	30.00000	24.75000	0.00000	BILLINGS	NORTH DAKOTA
ND0317	AP FEDERAL 3-4	50.00000	41.75000	0.00000	BILLINGS	NORTH DAKOTA
ND0365	AP FEDERAL 2-23	50.00000	41.75000	0.00000	BILLINGS	NORTH DAKOTA
ND0751	PATRIOT 1-26H	15.45128	12.00203	0.00000	BILLINGS	NORTH DAKOTA
ND0752	PEGASUS 1-36H	33.00000	25.51645	0.00000	BILLINGS	NORTH DAKOTA
ND0805	GRAHAM 1-12	0.00000	0.00000	7.500000	BILLINGS	NORTH DAKOTA
ND0806	FEDERAL 13-24	0.00000	0.00000	5.500000	BILLINGS	NORTH DAKOTA
ND1000	USA-UVI 3-33 & REDRILL	86.66670	73.48700	0.00000	BILLINGS	NORTH DAKOTA
ND1017	FEDERAL 32-3	50.43300	43.12488	0.00000	BILLINGS	NORTH DAKOTA
ND1018	FEDERAL 16-32	97.43300	84.54238	0.00000	BILLINGS	NORTH DAKOTA
ND1019	USA-UVI 1-33	90.00000	75.52100	0.00000	BILLINGS	NORTH DAKOTA
ND1020	FEDERAL 4-4	100.00000	84.25154	0.168898	BILLINGS	NORTH DAKOTA
ND1026	MERIDIAN FED 34-1	85.00000	66.54969	3.562500	BILLINGS	NORTH DAKOTA
ND1027	MERIDIAN FED 6-1	89.93300	77.37428	0.337500	BILLINGS	NORTH DAKOTA
ND1030	FEDERAL 32-2	97.43300	81.45113	0.531250	BILLINGS	NORTH DAKOTA
ND1031	FEDERAL 2-4	94.86600	81.58476	0.337500	BILLINGS	NORTH DAKOTA
ND1037	FEDERAL 12-10H	0.00000	0.00000	3.000000	BILLINGS	NORTH DAKOTA
ND1042	FEDERAL 14-32	94.86600	81.58476	0.00000	BILLINGS	NORTH DAKOTA
ND1043	FEDERAL 16-31	50.00000	43.75000	0.00000	BILLINGS	NORTH DAKOTA
ND1044	FEDERAL 16-31 (SWD)	100.00000	100.00000	0.00000	BILLINGS	NORTH DAKOTA
ND1045	FEDERAL 2-31H (P&A)	96.25000	82.22656	0.00000	BILLINGS	NORTH DAKOTA
ND1046	FEDERAL 7-6	98.43750	84.65625	0.337500	BILLINGS	NORTH DAKOTA

LEASE NUMBER	WELL NAME	WORKING INTEREST	NET REVENUE INTEREST	ROYALTY INTEREST	COUNTY	STATE
ND1048	FEDERAL 9-6	94.26600	81.58478	0.33750	BILLINGS	NORTH DAKOTA
ND1052	ELKBUCK ROAD MAINT	34.86240	34.86240	0.00000	BILLINGS	NORTH DAKOTA
ND1053	ELKHORN RANCH PL	100.00000	100.00000	0.00000	BILLINGS	NORTH DAKOTA
ND1055	ELKHORN WATER WELL	100.00000	100.00000	0.00000	BILLINGS	NORTH DAKOTA
ND1056	FEDERAL 5-9	100.00000	82.50000	0.00000	BILLINGS	NORTH DAKOTA
ND1057	FEDERAL 14-9H	100.00000	82.50000	0.00000	BILLINGS	NORTH DAKOTA
ND1081	FEDERAL 16-9	100.00000	82.50000	0.00000	BILLINGS	NORTH DAKOTA
ND1090	STATE 4-16 (SW)	50.00000	50.00000	0.00000	BILLINGS	NORTH DAKOTA
ND1091	AP FEDERAL 15-4	25.00000	21.2500	0.00000	BILLINGS	NORTH DAKOTA
ND1093	AP FEDERAL 2-17	50.00000	41.25000	0.00000	BILLINGS	NORTH DAKOTA
ND1094	AP FEDERAL 13-4	40.00000	34.40000	0.00000	BILLINGS	NORTH DAKOTA
ND1095	AP FEDERAL 1-9	50.00000	41.25000	0.00000	BILLINGS	NORTH DAKOTA
ND1096	AP FEDERAL 1-8	50.00000	43.55469	0.00000	BILLINGS	NORTH DAKOTA
ND1097	AP FEDERAL 1-17	50.00000	41.25000	0.00000	BILLINGS	NORTH DAKOTA
ND1199	ELKHORN RANCH N UNIT	3.91235	3.19535	0.00000	BILLINGS	NORTH DAKOTA
ND3561	KOCH FED 13-30	50.00000	41.25000	0.00000	BILLINGS	NORTH DAKOTA
ND4532	FEDERAL 34-4 TWIN	40.00000	33.00000	0.00000	BILLINGS	NORTH DAKOTA
ND6020	HARRIS FED 1-30	50.00000	41.25000	0.00000	BILLINGS	NORTH DAKOTA
RR0012	JACOBSEN 33-5 ND	0.00000	0.00000	3.080500	BOWMAN	NORTH DAKOTA
RR0011	JOHNSON 11-9 ND	0.00000	0.00000	2.00000	BOWMAN	NORTH DAKOTA
RR0060	LITTLE MISSOURI RED RIVER UNIT	0.00000	0.00000	2.372370	BOWMAN	NORTH DAKOTA
RR0002	PORTAL ND	0.00000	0.00000	0.883590	BURKE	NORTH DAKOTA
RR0004	WOBURN ND	0.00000	0.00000	0.390630	BURKE	NORTH DAKOTA
RR0007	MCCARTHY #1 ND	0.00000	0.00000	0.390630	BURKE	NORTH DAKOTA
ND2510	MOORE #1	80.00000	65.00000	0.00000	DIVIDE	NORTH DAKOTA
ND2511	VATNE #1	80.00000	65.00000	0.00000	DIVIDE	NORTH DAKOTA
ND2512	HOWARD #1	80.00000	65.00000	0.00000	DIVIDE	NORTH DAKOTA
ND2513	NYGARD 33-23	80.00000	60.09375	0.00000	DIVIDE	NORTH DAKOTA
ND2522	TOFTE #1 (SW)	80.00000	80.00000	0.00000	DIVIDE	NORTH DAKOTA
ND0401	BARKLAND 1-18-2A	100.00000	83.33304	0.00500	GOLDEN VALLEY	NORTH DAKOTA
RR0003	PRAIT ND	0.00000	0.00000	0.091150	MCHENRY	NORTH DAKOTA
ND8041	KRUSHENSKY	78.71089	67.86291	0.00000	STARK	NORTH DAKOTA
ND8045	POLANCHEK 3-34	78.71089	67.86291	0.00000	STARK	NORTH DAKOTA
ND8099	BELL ZENITH UNIT	17.97599	15.12979	0.009964	STARK	NORTH DAKOTA
ND5302	SUNDSBAK 9-11	100.00000	78.33333	0.00000	WARD	NORTH DAKOTA
ND5303	SUNDSBAK 7-11 (SW)	100.00000	82.33333	0.00000	WARD	NORTH DAKOTA
ND5304	SUNDSBAK 1-14	100.00000	82.33333	0.00000	WARD	NORTH DAKOTA
ND5305	SUNDSBAK 7-11A	100.00000	82.33333	0.00000	WARD	NORTH DAKOTA
ND1301	TURMOIL 10-1	100.00000	78.45669	0.00000	WILLIAMS	NORTH DAKOTA
RR0050	W BUFF REC RIVER 3D	0.00000	0.00000	0.021940	HARDING	SOUTH DAKOTA
SD1565	S BUFFALO RED RV	0.15540	0.13273	0.00000	HARDING	SOUTH DAKOTA
SD1567	B-29 SOHIO STATE	9.37500	8.20313	0.00000	HARDING	SOUTH DAKOTA
RR0008	W WATER UNIT UT	0.00000	0.00000	0.187500	GRAND	UTAH
WY1051	BYRON E-T UNIT	0.89955	0.78710	0.00000	BIG HORN	WYOMING
WY370	FEDERAL 16-5	100.00000	89.70000	0.00000	BIG HORN	WYOMING
RR0005	FEDERAL 1-27 WY	0.00000	0.00000	2.500000	CAMPBELL	WYOMING
RR0016	SUMMERFELD UNIT WY	0.00000	0.00000	2.343750	CAMPBELL	WYOMING
RR0025	MINN TR 3 WY	0.00000	0.00000	3.125000	CAMPBELL	WYOMING
RR0053	STATE 36-12.13.14.33 WY	0.00000	0.00000	3.333330	CAMPBELL	WYOMING
WY0530	N BARBER CRK UNIT	100.00000	82.83929	0.00000	CAMPBELL	WYOMING
WY1938	USA KINTZ #1	43.75000	38.28125	0.00000	CAMPBELL	WYOMING
WY2299	FISH MINNELUSA "A" UNIT	10.80258	8.66854	0.091940	CAMPBELL	WYOMING
WY6899	RULE MINN "B" UNIT	51.58380	40.50290	0.00000	CAMPBELL	WYOMING
WY8210	THOMPSON LEASE	16.66667	14.33333	0.00000	CAMPBELL	WYOMING
WY8558	LESUEUR S-2	50.00000	36.43000	0.00000	CAMPBELL	WYOMING
WY8561	LESUEUR LEASE	50.00000	42.25000	0.00000	CAMPBELL	WYOMING
RR0057	HARDY FED 21-22 WY	0.00000	0.00000	2.500000	CONVERSE	WYOMING
WY5516	POWELL FED 9-2	0.00000	0.00000	1.953130	CONVERSE	WYOMING
WY5545	POWELL PR MNT UNIT II	0.00000	0.00000	0.00000	CONVERSE	WYOMING
WY5548	SPEARHEAD #18	2.95480	2.187500	0.00000	CONVERSE	WYOMING



LEASE NUMBER	WELL NAME	WORKING INTEREST	NET REVENUE INTEREST	ROYALTY INTEREST	COUNTY	STATE
WY	FEDERAL 3-28	100.00000	86.00000	0.00000	FREMONT	WYOMING
WY7301	FEDERAL 4-28H	100.00000	86.00000	0.00000	FREMONT	WYOMING
WY4000	MURPHY DOME P/L	75.00000	75.00000	0.00000	HOT SPR	WYOMING
WY4081	CORBETT	52.50000	51.29250	0.00000	HOT SPR	WYOMING
WY4083	ROSE	26.25000	22.91625	0.00000	HOT SPR	WYOMING
WY4084	SHAD	52.50000	45.04500	0.072913	HOT SPR	WYOMING
WY7051	SAGE SP CRK "A" UNIT	100.00000	85.00000	0.216150	NATRONA	WYOMING
WY7053	SAGE SP CRK "D" UNIT	100.00000	84.97369	0.019740	NATRONA	WYOMING
WY7054	FEDERAL 13-12 SSC	100.00000	91.40000	0.00000	NATRONA	WYOMING
WY7055	FEDERAL 1-1 (SWD)	100.00000	100.00000	0.00000	NATRONA	WYOMING
WY7150	FEDERAL 3-30 SSC	100.00000	94.60000	0.00000	NATRONA	WYOMING
WY7201	NORTH SAGE SPR CR UNIT	100.00000	81.96797	0.00000	NATRONA	WYOMING
WY2112	FEDERAL 12-3 (GAS)	62.50000	51.87500	0.065088	PARK	WYOMING
WY	BROOKLYN FED UNIT #1	45.00000	84.33222	0.00000	SWEETWATER	WYOMING
WY3205	LINCOLN ROAD 20-22 (GAS)	13.74311	10.77842	0.00000	SWEETWATER	WYOMING
WY3206	LINCOLN ROAD 2-9 (GAS)	5.65965	4.56974	0.00000	SWEETWATER	WYOMING
WY3207	LINCOLN ROAD 10-9 (GAS) Dsk	5.65965	4.56974	0.00000	SWEETWATER	WYOMING
WY3208	LINCOLN ROAD #7 (GAS)	5.65965	4.52703	0.00000	SWEETWATER	WYOMING
WY3209	LINCOLN ROAD 30-10 (GAS)	5.66006	4.52736	0.00000	SWEETWATER	WYOMING
WY3210	LINCOLN ROAD 2-15A(GAS)	5.65965	4.52703	0.00000	SWEETWATER	WYOMING
WY3211	LINCOLN ROAD 3-15 (GAS)	5.65965	4.52703	0.00000	SWEETWATER	WYOMING
WY3212	LINCOLN ROAD 1-21 (GAS)	11.86870	9.31637	0.00000	SWEETWATER	WYOMING
WY3213	LINCOLN ROAD 1-22 (GAS)	11.86870	9.31637	0.00000	SWEETWATER	WYOMING
WY3214	LINCOLN ROAD 2-22 (GAS)	11.86870	9.31637	0.00000	SWEETWATER	WYOMING
WY3215	LINCOLN ROAD 13-22 (GAS)	11.86870	9.31637	0.00000	SWEETWATER	WYOMING
WY3218	LINCOLN ROAD 10-22 (GAS)	13.74311	10.77842	0.00000	SWEETWATER	WYOMING
WY3301	FEDERAL 15-15 (GAS)	100.00000	83.75000	0.00000	SWEETWATER	WYOMING
WY8101	SWAN SOUTH 30-2 (GAS)	29.29966	24.97502	0.00000	SWEETWATER	WYOMING
WY8102	HORSESHOE FED 10-12 (GAS)	9.10241	7.32744	0.00000	SWEETWATER	WYOMING
WY4082	HANCOCK	66.66250	62.72940	0.00000	WASHAKIE	WYOMING
WY4085	SHANNON	66.66250	61.92950	1.33300	WASHAKIE	WYOMING

CENEX Lease No.  
Prospect Name  
Lease Date  
Recorded  
Lessor  
Lessee  
Tract: 00

NV143  
RENO  
03/01/1986  
/

USA N-42867  
CENEX INC  
Township 25 North-Range 52 East, MDM  
Section 17: All  
Section 18: All  
Section 19: All  
Section 30: All  
Pro. Dia. No. 164

CENEX Lease No.  
Prospect Name  
Lease Date  
Recorded  
Lessor  
Lessee  
Tract: 00

NV161  
RENO  
04/01/1987  
/

USA N-46125  
EVELYN D RUCKSTUHL  
Township 26 North-Range 54 East, MDM  
Section 21: All  
Section 22: E2, NW4NW4, S2NW4, SW4  
Section 23: E2  
Section 24: W2  
Section 27: All

CENEX Lease No.  
Prospect Name  
Lease Date  
Recorded  
Lessor  
Lessee  
Tract: 00

NV170  
RENO  
12/01/1987  
/

USA N-47202  
CENEX INC  
Township 26 North-Range 53 East, MDM  
Section 25: All  
Section 26: All  
Section 27: All  
Section 33: All  
Section 34: All  
Section 35: All  
Section 36: All

CENEX Lease No.  
Prospect Name  
Lease Date  
Recorded  
Lessor  
Lessee  
Tract: 00

NV175  
RENO  
06/01/1988  
/

USA N-46864  
CENEX INC  
Township 24 North-Range 53 East, MDM  
Section 6: Lots 1(41.19), 2(40.85), 3(40.51)

CENEX Lease No.  
Prospect Name  
Lease Date  
Recorded  
Lessor  
Lessee  
Tract: 00

NV197  
RENO  
12/01/1989  
/

USA N-52198  
CENEX INC  
Township 21 North-Range 54 East, MDM  
Section 2: All  
Section 11: All  
Section 14: All  
Pro. Dia. No. 167

CENEX Lease No.  
Prospect Name  
Lease Date  
Recorded  
Lessor  
Lessee  
Tract: 00

NV204  
RENO  
06/01/1988  
/

USA N-46833  
DANIEL WOLF  
Township 26 North-Range 49 East, MDM  
Section 7: Lots 5(80.00), 6(80.00), 7(80.00), 8(80.00), E2  
Section 20: W2NW4, SE4NW4, S2NE4, NE4NE4, S2  
Section 28: All  
Section 32: All

BOOK 289 PAGE 393

CENEX Lease No.  
Prospect Name  
Lease Date  
Recorded  
Lessor  
Lessee  
Tract: 00

NV218  
RENO  
09/01/1991

USA N-54870

CENEX INC

Township 26 North-Range 53 East, MDM

Section 17: All

Section 20: All

Section 29: Lots 1(40.23), 2(40.31), E2

Section 32: NE4, N2NW4, N2SE4, SE4SE4

NV219

RENO

09/01/1991

USA N-54871

CENEX INC

Township 26 North-Range 53 East, MDM

Section 21: Lots 1(38.28), 2(38.28), 3(37.55), 4(37.57),

5(36.86), 6(36.84), 7(36.12), 8(36.14), E2

Section 22: NW4NE4, S2NE4, W2, SE4

Section 28: All

NV224

RENO

03/01/1992

USA N-55467

CENEX INC

Township 27 North-Range 51 East, MDM

Section 3: Lots 1(40.58), 2(40.61), 3(40.65), 4(40.68),

Section 4: Lots 1(40.74), 2(40.83), 3(40.93), 4(41.02),

S2N2, S2

NV232

RENO

06/01/1992

USA N-55857

CENEX INC

Township 26 North-Range 50 East, MDM

Section 3: Lot 4(39.28), SW4NW4

Section 9: SE4NW4, NE4SW4, NW4SE4

Section 16: SE4NW4

Section 17: NE4SE4

CENEX Lease No.  
Prospect Name  
Lease Date  
Recorded  
Lessor  
Lessee  
Tract: 00

NV237

RENO

09/01/1992

USA N-56219

CENEX INC

Township 27 North-Range 50 East, MDM

Section 13: Lots 3, 4, W2SE4

CENEX Lease No.  
Prospect Name  
Lease Date  
Recorded  
Lessor  
Lessee  
Tract: 00

NV238

RENO

09/01/1992

USA N-56222

CENEX INC

Township 22 North-Range 53 East, MDM

Section 20: All

Section 21: All

Section 22: All

CENEX Lease No.  
Prospect Name  
Lease Date  
Recorded  
Lessor  
Lessee  
Tract: 00

NV224

RENO

03/01/1992

USA N-55467

CENEX INC

Township 27 North-Range 51 East, MDM

Section 3: Lots 1(40.58), 2(40.61), 3(40.65), 4(40.68),

Section 4: Lots 1(40.74), 2(40.83), 3(40.93), 4(41.02),

S2N2, S2

NV232

RENO

06/01/1992

USA N-55857

CENEX INC

Township 26 North-Range 50 East, MDM

Section 3: Lot 4(39.28), SW4NW4

Section 9: SE4NW4, NE4SW4, NW4SE4

Section 16: SE4NW4

Section 17: NE4SE4

CENEX Lease No.  
Prospect Name  
Lease Date  
Recorded  
Lessor  
Lessee  
Tract: 00

NV218  
RENO  
09/01/1991

USA N-54870

CENEX INC

Township 26 North-Range 53 East, MDM

Section 17: All

Section 20: All

Section 29: Lots 1(40.23), 2(40.31), E2

Section 32: NE4, N2NW4, N2SE4, SE4SE4

NV219

RENO

09/01/1991

USA N-54871

CENEX INC

Township 26 North-Range 53 East, MDM

Section 21: Lots 1(38.28), 2(38.28), 3(37.55), 4(37.57),

5(36.86), 6(36.84), 7(36.12), 8(36.14), E2

Section 22: NW4NE4, S2NE4, W2, SE4

Section 28: All

NV224

RENO

03/01/1992

USA N-55467

CENEX INC

Township 27 North-Range 51 East, MDM

Section 3: Lots 1(40.58), 2(40.61), 3(40.65), 4(40.68),

Section 4: Lots 1(40.74), 2(40.83), 3(40.93), 4(41.02),

S2N2, S2

NV232

RENO

06/01/1992

USA N-55857

CENEX INC

Township 26 North-Range 50 East, MDM

Section 3: Lot 4(39.28), SW4NW4

Section 9: SE4NW4, NE4SW4, NW4SE4

Section 16: SE4NW4

Section 17: NE4SE4

CENEX Lease No.  
Prospect Name  
Lease Date  
Recorded  
Lessor  
Lessee  
Tract: 00

NV238

RENO

09/01/1992

USA N-56222

CENEX INC

Township 22 North-Range 53 East, MDM

Section 20: All

Section 21: All

Section 22: All

CENEX Lease No.

Prospect Name

Recorded

Lessor

Lessee

Tract: 00

Township 22 North-Range 53 East, MDM

Section 27: All  
Section 28: All  
Section 29: All

NV239

RENO

09/01/1992

USA N-56224

CENEX INC

Township 22 North-Range 53 East, MDM

CENEX Lease No.

Prospect Name

Recorded

Lessor

Lessee

Tract: 00

Township 22 North-Range 53 East, MDM

Section 32: All  
Section 33: All  
Section 34: All

NV240

RENO

09/01/1992

USA N-56225

CENEX INC

Township 22 North-Range 53 East, MDM

CENEX Lease No.

Prospect Name

Recorded

Lessor

Lessee

Tract: 00

Township 26 North-Range 49 East, MDM

Section 21: All  
Section 22: All  
Section 23: All  
Section 24: All

NV243

RENO

03/01/1993

USA N-56948

CENEX INC

Township 26 North-Range 49 East, MDM

CENEX Lease No.

Prospect Name

Recorded

Lessor

Lessee

Tract: 00

Township 26 North-Range 49 East, MDM

Section 25: All  
Section 26: All  
Section 27: All  
Section 28: All

NV244

RENO

03/01/1993

USA N-56949

CENEX INC

Township 26 North-Range 49 East, MDM

CENEX Lease No.

Prospect Name

Recorded

Lessor

Lessee

Tract: 00

Township 25 North-Range 50 East, MDM

Section 1: E2  
Section 2: Lots 1(40.98), 2(41.03), S2NE4, SE4  
Section 11: E2  
Section 12: All

NV249

RENO

07/01/1993

USA N-57289

CENEX INC

Township 25 North-Range 50 East, MDM

CENEX Lease No.

Prospect Name

Recorded

Lessor

Lessee

Tract: 00

Township 25 North-Range 53 East, MDM (Pro Dia 164)

Section 1: All  
Section 12: All  
Section 13: All  
Section 14: All

NV250

RENO

10/01/1993

USA N-57633

CENEX INC

Township 25 North-Range 53 East, MDM (Pro Dia 164)

CENEX Lease No.

NV251

Prospect Name

RENO

Lease Date

10/01/1993

Recorded

/

Lessor

USA N-57634

Lessee

CENEX INC

Tract: 00

Township 22 North-Range 54 East, MDM

Section 16: All

Section 17: All

Section 20: All

Section 21: All

CENEX Lease No.

NV254

Prospect Name

RENO

Lease Date

03/01/1992

Recorded

/

Lessor

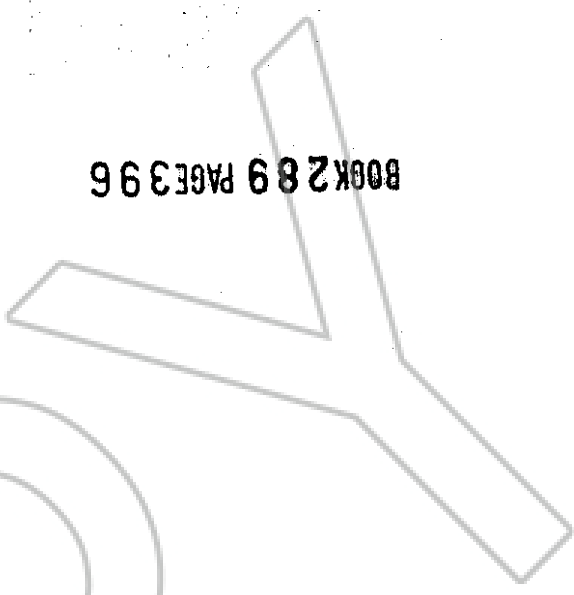
USA N-55479

Lessee

Township 22 North-Range 52 East, MDM

Section 7: Lots 1(36.63), 2(36.82), 3(37.01), 4(37.20)

Tract: 00



BOOK 289 PAGE 384  
OFFICIAL RECORDS  
RECORDED AT THE REQUEST OF  
*Wynne Bell & Associates*  
95 NOV - 3 PM 1: 32

EUREKA COUNTY NEVADA  
M.N. REBALZATI, RECORDER  
FILE NO. FEES \$ 19.00

159801

BOOK 289 PAGE 396