

CERTIFICATE OF LOCATION  
State of Nevada Lode Claim

160310

The undersigned HOMESTAKE MINING COMPANY OF CALIFORNIA, a California corporation, whose principal place of business is 650 California Street, 11th Floor, San Francisco, California 94108-2788, certifies that it has located the 208 71 lode mining claim, more particularly described below. The date of location is the 20th day of November, 1995.

The number of linear feet claimed in length along the course of the vein, each way from the point of discovery, is 1400 feet in a South direction and 100 feet in a North direction. The width claimed on each side of the center of the vein is 300 feet. The general course of the lode or vein, as near as may be determined, is North-South.

This lode mining claim is located in the:

Quarter of Section	<u>2</u>	T. <u>18N</u>	R. <u>53E</u>
Quarter of Section	"	"	"
Quarter of Section	"	"	"
Quarter of Section	"	"	"
Mount Diablo Base & Meridian,	<u>Forks</u>	County, Nevada.	

This claim is contiguous to and is bounded by the following claims:

GET 23133 on the North; 208 72 on the East;  
208 73 on the South; and \_\_\_\_\_ on the West.

The work of location consisted of making the maps provided in NRS 517.040.

CORNER No. 1, the NE Corner, is a 2x2 wood post marked "NE Cor 208 71"  
 CORNER No. 2, the SE Corner, is a " marked "SE"  
 CORNER No. 3, the SW Corner, is a " marked "SW"  
 CORNER No. 4, the NW Corner, is a " marked "NW"


HOMESTAKE MINING COMPANY OF CALIFORNIA

By G. L. Wilsey  
 \_\_\_\_\_  
 Agent (Name-Typed or Printed)

STATE OF Nevada  
 )  
 ) ss. COUNTY OF Washoe

On this 20 day of November, 1995, before me, a Notary Public in and for said state, personally appeared before me G. L. Wilsey, known to me to be the person whose name is subscribed to the within instrument, and acknowledged that (s)he executed same.

WITNESS my hand and official seal.



Ruth H. Bufa  
 Notary Public  
 Residing At: Reno, NV  
 My Commission Expires: 3-22-99

[SEAL]

BOOK 290 PAGE 555

For Recorders Use  
 BOOK 290 PAGE 555  
 OFFICIAL RECORDS  
 RECORDED AT THE REQUEST OF  
Formal Lode Mining  
95 DEC 15 PM 3:01  
 EUREKA COUNTY NEVADA  
 M.N. REBAL/EVALI, RECORDER  
 FILE NO. \_\_\_\_\_  
 FEES \$9.50  
 160310

The undersigned HOMESTAKE MINING COMPANY OF CALIFORNIA, a California corporation, whose principal place of business is 650 California Street, 11th Floor, San Francisco, California 94108-2788, certifies that it has located the ROB 72 lode mining claim, more particularly described below. The date of location is the 20th day of November, 1995.

The number of linear feet claimed in length along the course of the vein, each way from the point of discovery, is 100 feet in a north direction and 1400 feet in a south direction. The width claimed on each side of the center of the vein is 300 feet. The general course of the lode or vein, as near as may be determined, is north-south.

This lode mining claim is located in the:

Quarter of Section 2 T. 18N R. 53E  
Quarter of Section "" T. "" R. ""  
Quarter of Section "" T. "" R. ""  
Quarter of Section "" T. "" R. ""  
Mount Diablo Base & Meridian, Eureka County, Nevada.

This claim is contiguous to and is bounded by the following claims:

GET 23 & 33 on the North; GET 34 on the East;  
ROB 73 on the South; and ROB 71 on the West.

The work of location consisted of making the maps provided in NRS 517.040

Corner No. 1, the NE Corner, is a 2x2 wood post marked "NE Cor ROB 72"  
Corner No. 2, the SE Corner, is a "" marked "SE"  
Corner No. 3, the SW Corner, is a "" marked "SW"  
Corner No. 4, the NW Corner, is a "" marked "NW"


HOMESTAKE MINING COMPANY OF CALIFORNIA

By Gay L. Wilsey  
Agent (Name-Typed or Printed)

STATE OF Nevada  
COUNTY OF Washoe

On this 20 day of November, 1995, before me, a Notary Public in and for said state, personally appeared before me Gay L. Wilsey, known to me to be the person whose name is subscribed to the within instrument, and acknowledged that (s)he executed same.

WITNESS my hand and official seal.



Ruth H. Buffa  
Notary Public  
Residing At Reno, NV  
My Commission Expires: 3.22.99

BOOK 290 PAGE 56

160311

BOOK 290 PAGE 556  
OFFICIAL RECORDS  
RECORDED AT THE REQUEST OF  
Homestake Mining  
95 DEC 15 PM 3:01  
EUREKA COUNTY NEVADA  
M.N. REBAL EATL. RECORDER  
FILE NO. 160311  
FEES 2.50

For Recorders Use

**CERTIFICATE OF LOCATION**  
State of Nevada Lode Claim

**160312**

The undersigned HOMESTAKE MINING COMPANY OF CALIFORNIA, a California corporation, whose principal place of business is 650 California Street, 11th Floor, San Francisco, California 94108-2788, certifies that it has located the ROB 73 lode mining claim, more particularly described below. The date of location is the 26th day of September, 1995.

The number of linear feet claimed in length along the course of the vein, each way from the point of discovery, is 1450 feet in a south direction and 50 feet in a north direction. The width claimed on each side of the center of the vein is 300 feet. The general course of the lode or vein, as near as may be determined, is north-south.

This lode mining claim is located in the:

Quarter of Section 2 T. 18N R. 53E  
 Quarter of Section \_\_\_\_\_ T. \_\_\_\_\_ R. \_\_\_\_\_  
 Quarter of Section \_\_\_\_\_ T. \_\_\_\_\_ R. \_\_\_\_\_  
 Quarter of Section \_\_\_\_\_ T. \_\_\_\_\_ R. \_\_\_\_\_  
 Quarter of Section \_\_\_\_\_ T. \_\_\_\_\_ R. \_\_\_\_\_  
 Mount Diablo Base & Meridian, Eureka County, Nevada.

This claim is contiguous to and is bounded by the following claims:

ROB 71 and ROB 72 on the North; May Fraction on the East;  
 \_\_\_\_\_ on the South; and \_\_\_\_\_ on the West.

The work of location consisted of making the maps provided in NRS 517.040.

Corner No. 1, the NE Corner, is a 2x2 unad post marked "NE Cor ROB 73"  
 Corner No. 2, the SE Corner, is a \_\_\_\_\_ marked "SE"  
 Corner No. 3, the SW Corner, is a \_\_\_\_\_ marked "SW"  
 Corner No. 4, the NW Corner, is a \_\_\_\_\_ marked "NW"


HOMESTAKE MINING COMPANY OF CALIFORNIA

By G.L. Wilsey Agent  
 (Name-Typed or Printed)

STATE OF Nevada  
 COUNTY OF Washoe

On this 20 day of November, 1995, before me, a Notary Public in and for said state, personally appeared before me G.L. Wilsey, known to me to be the person whose name is subscribed to the within instrument, and acknowledged that (s)he executed same.

WITNESS my hand and official seal.



Notary Public Ruth H. Buffa  
 Residing At: Quinn M  
 My Commission Expires: 3-22-99

For Recorders Use  
 BOOK 290 PAGE 557  
 OFFICIAL RECORDS  
 RECORDED AT THE REQUEST OF  
Terrence Mung  
95 DEC 15 PM 3:01  
 EUREKA COUNTY NEVADA  
 M.N. REBAL EATL. RECORDER  
 FILE NO. 160312  
 FEES 2.50

BOOK 290 PAGE 557