

R 53 E

PROSPECT PEAK
COMMUNICATIONS SITE

9

10

16

15

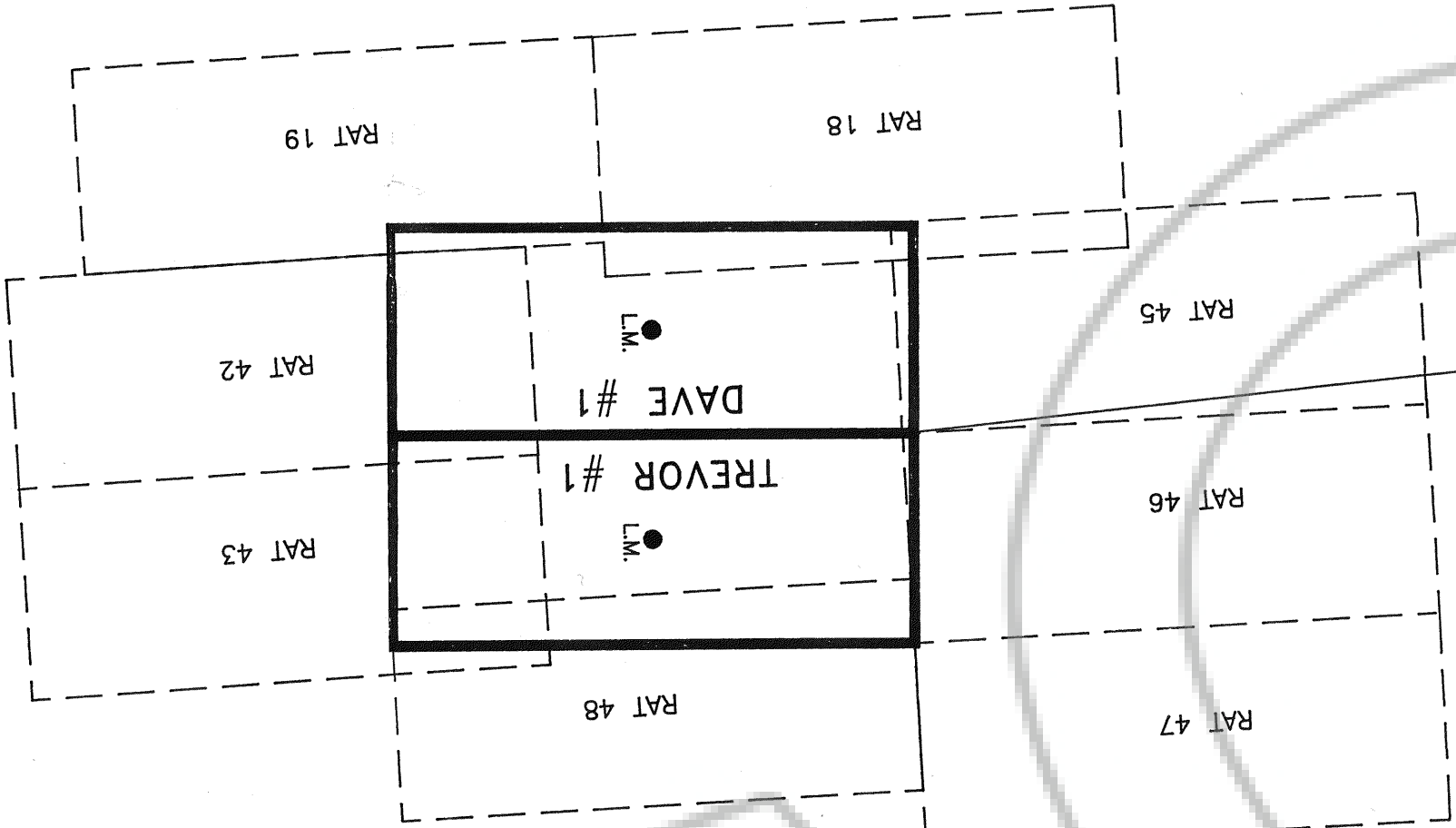
T
18
N

North 6°11' West 11,014 feet

EXISTING CLAIMS

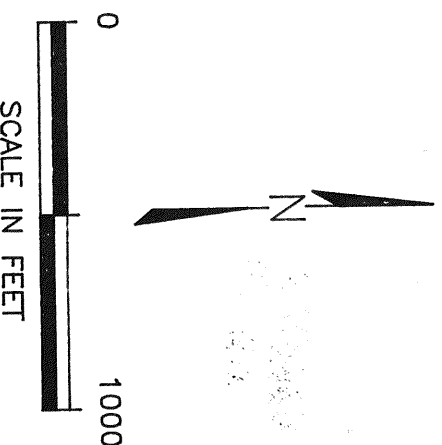
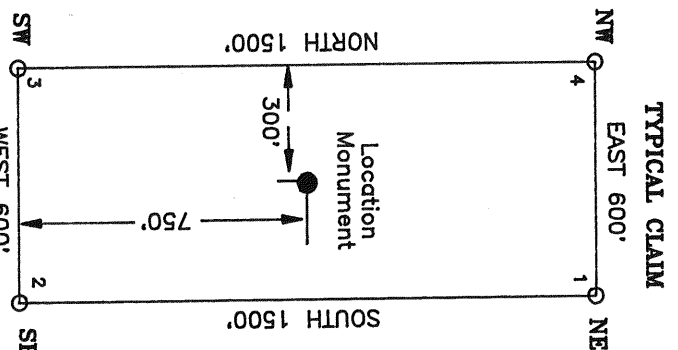
22

21



EXPLANATION

1. The Dave #1 and Trevor #1 Unpatented Lode Claims were located by Dave #1 and Trevor #1, who are employees of Echo Bay Exploration Inc., which is located at 370 Seventeenth St. Suite 4050 Denver, Colorado 80202
2. Dates of Location:
Dave #1 and Trevor #1 located on October 10, 1995
3. All Claims are 600' x 1500' with 2' x 2' x 4 foot wooden corner posts and Location Monuments.
Location is on colored metal tags.
4. All section lines are projected.



Eb ECHO BAY LAND DEPT.	
COMPILED	DATE
STAFF	10/95
REVISION	DATE
DAVE #1 & TREVOR #1 LODE CLAIMS T 18 N - R 53 E EUREKA COUNTY, NEVADA	
DATE	12/7/95
SCALE	1"=500'
RAT-011.DWG	

FILED AT THE REQUEST OF *Echo Bay Exploration*
Dec 18 1995 at 3:00 PM, Nevada
RECORDS OF EUREKA COUNTY, NEVADA
FILE NO. **160319** Fee \$ **30.00**