

Nominee Agreement

THIS NOMINEE AGREEMENT (this "Agreement") is among COMINCO AMERICAN INCORPORATED, a Washington corporation ("CAI"), in its capacity as the Operator and as a Participant under the Operating Agreement described below (the "Operator" and "Participant"), and GREAT BASIN EXPLORATION & MINING CO., INC., a Nevada corporation ("GBEM"), in its capacity as a Participant under the Operating Agreement ("Participant"). CAI and GBEM are collectively referred to as the "Participants."

Recitals

A. CAI and GBEM have entered into that certain Joint Venture Operating Agreement dated effective as of January 1, 1996 (the "Operating Agreement") establishing a joint venture (the "Venture") between the parties for the purposes of acquiring, exploring, evaluating, developing, processing, refining and selling mineral resources that may be located on, in, or under and related to the properties more particularly described in Exhibit A attached hereto and by reference incorporated herein (the "Properties"). Unless specifically defined otherwise, capitalized terms used in this Agreement shall have the meanings assigned to them in the Operating Agreement.

B. CAI is designated as the Operator of the Venture under the Operating Agreement.

C. CAI and GBEM desire the Operator to hold the legal, record title to the Properties, together with all of the rights, benefits and interests of whatever kind or character, real or personal, tangible or intangible, whether now owned or hereafter acquired, which are in any way derived from, incidental, relating, appertaining to or affixed to the Properties, including, without limiting the generality of the foregoing, interests in equipment, fixtures, and improvements, interests under contracts, licenses, farmouts, assignments and other agreements, and interests in ore and other minerals, products and proceeds (the "Assets"), as nominee on behalf of CAI and GBEM in proportion to their interests described below for the purposes of the Venture.

Agreement

FOR AND IN CONSIDERATION of the mutual agreements contained in the Operating Agreement and other good and valuable consideration, the receipt and sufficiency of which are hereby acknowledged, CAI and GBEM hereby agree as follows:

1. Nominee. The Operator does now hold legal, record title to the Assets as nominee for the benefit of CAI and GBEM in the proportions established under

the Operating Agreement (the "Interests"). The Interests are subject to adjustment in accordance with the Operating Agreement.

2. **Operator.** CAI shall be the Operator of the Assets pursuant to the Operating Agreement for the benefit of the Venture.

3. **Operating Agreement.** The Assets are subject to the terms and provisions of the Operating Agreement, which provides among other matters, the following:

a. Subject to the provisions of the Operating Agreement requiring special allocations, the Participants shall take in kind and separately dispose of their respective shares of all Products produced from the Properties. A Participant may authorize the Operator to sell its share of Products. If a Participant fails to take in kind or to separately dispose of its share of Products from the Properties and fails to request the Operator to sell its share of Products, the Operator shall have the right, but not the obligation, subject to revocation at will by the Participant owning the share, to purchase for the Operator's own account or to sell such share to third parties as agent for such Participant.

b. The Participants shall be obligated to pay for the Costs of the Venture in proportion to their respective Interests and shall bear all other costs, expenses, liabilities, obligations and risks incurred under the Operating Agreement in proportion to their respective Interests. A Participant's Interest may be increased or decreased based upon contributions to the Costs of the Venture, and may, in some situations, be converted to a Net Proceeds Royalty.

c. The Participants shall own the Assets as tenants in common of undivided interests and shall be severally, not jointly or collectively, liable for all obligations of the Venture.

d. The Operator shall act in its own name and shall have the sole right and full authority to represent the Venture with third parties.

e. All third parties dealing with the Operator are authorized and directed to treat and regard the Operator as the party entitled to deal with the Assets. Such third parties shall be fully protected in so treating and regarding the Operator and such third parties shall have no obligation to determine the authority of the Operator to deal with the Assets or the proper allocation of any proceeds received by the Operator.

f. The Operator shall be indemnified and held harmless by the Participants for its acts and omissions as the Operator in proportion to the Participants' respective Interests as of the time the act or omission

occurred, unless the act or omission resulted from the Operator's gross negligence or willful misconduct.

8. A Participant's sale or transfer of its Interest in the Venture to a third party is subject to restrictions on transferability set forth in the Operating Agreement.

4. **Notices.** All notices required or permitted under this Agreement shall be in writing and shall be given (i) by personal delivery to the Participant, or (ii) by electronic communication, with a confirmation sent by registered or certified mail, return receipt requested, or (iii) by registered or certified mail, return receipt requested. All notices shall be effective and shall be deemed delivered (i) if by personal delivery or electronic communication on the date of delivery or transmission if delivered or transmitted during normal business hours, and, if not delivered or transmitted during normal business hours, on the next business day following delivery, (ii) if by mail, on the date of mailing. Such notices and writings shall be addressed as follows:

If to CAI:

Cominco American Incorporated
601 West Riverside Avenue
P.O. Box 3087
Spokane, Washington 99220
Attention: Legal Department

If to GBEM:

Great Basin Exploration & Mining Co., Inc.
3400 Kawai Court
Suite 208
Reno, Nevada 89509
Attention: Anthony P. Taylor

5. **Successors.** This Agreement shall be binding upon and inure to the benefit of the Operator, CAI and GBEM and their respective permitted successors and assigns.

6. **Amendments.** This Agreement may be supplemented, altered, amended, modified or revoked only by a writing signed by all of the parties hereto; provided, however, that if the supplement, alteration, amendment, modification or revocation affects the interests of less than all the Participants, then such instrument must be executed by only those Participants whose interests are affected and by the Operator in order to be effective hereunder.

7. **Cross Conveyance.** For purposes of establishing and confirming the beneficial ownership of the Assets in the manner and proportions set forth above, the Participants hereby grant, bargain, sell, convey, transfer, assign and quitclaim, each to the others, without warranty of title except as set forth in the Operating Agreement, so much of their respective equitable and beneficial right, title and interest in and to the Assets, including, without limitation, the Properties, as may be necessary to confirm and establish the equitable and beneficial ownership of the Assets in conformance with their respective interests.


8. **Acceptance.** The Operator hereby accepts the appointment herein as nominee upon the terms and conditions of this Agreement.

9. **No Amendment.** Nothing herein is intended, nor shall it be interpreted, to amend, modify or waive any provision of the Operating Agreement.

EXECUTED this 19th day of December, 1995, to be effective as of January 1, 1996.

OPERATOR:

Cominco American
Incorporated

By: 
George Cole
Vice President, Exploration

Its: Vice President, Exploration


PARTICIPANTS:

Cominco American
Incorporated

By: 
George Cole
Vice President, Exploration

Its: Vice President, Exploration

Great Basin Exploration &
Mining Co., Inc.

By: 
A.D. Taylor
President

Its: President

On this 19th day of December, 1995, before me personally appeared GEORGE COLE, to me known to be the Vice President, Exploration of COMINCO AMERICAN INCORPORATED, the corporation that executed the foregoing instrument, and acknowledged the said instrument to be the free and voluntary act of said corporation, for the uses and purposes therein mentioned, and on oath stated that he was authorized to execute the said instrument on behalf of said corporation.

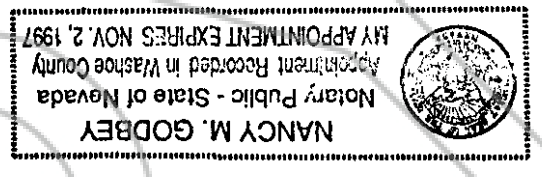
Given under my hand and official seal the day and year in this certificate first above written.

Dawn R. Phillips
Dawn R. Phillips
Notary Public in and for the State of Washington,
Residing at Spokane
My Commission Expires: May 19, 1997



STATE OF WASHINGTON)
: ss.)
COUNTY OF SPOKANE)

On this 20 day of December, 1995, personally appeared before me, a notary public, H.P. Taylor, the President of GREAT BASIN EXPLORATION & MINING CO., INC., a corporation, personally known (or proved) to me to be the person whose name is subscribed to the foregoing instrument, who acknowledged that he executed the foregoing instrument on behalf of the corporation.



Nancy M. Godbey
Notary Public
My Commission Expires: 11-2-97

BOOK 293 PAGE 012

[SEAL]

[SEAL]

EXHIBIT A
to Nominee Agreement
Properties

The Properties referred to in the Nominee Agreement shall consist of the real property located in Eureka County, Nevada, and more particularly described hereinbelow.

Afgan Property

The Afgan Property shall consist of that certain Afgan Mineral Lease dated effective November 8, 1993, as amended by that certain First Amendment to Mineral Lease dated effective May 19, 1994, as further amended by that certain Second Amendment to Mineral Lease dated effective November 20, 1995, by and between Great Basin Exploration & Mining Co., Inc., and Lyle F. Campbell, Sole Trustee of the Lyle F. Campbell Trust (the "Afgan Mineral Lease"), for which the Memorandum of Mineral Lease was recorded as document 147480 of the official records of Eureka County, Nevada, including the Afgan Mineral Prospect referred to in the Afgan Mineral Lease which consists of the geographic area within the external boundaries of the 76 unpatented lode mining claims located approximately within Sections 17, 18, 19, 20, 29, and 30, Township 22 North, Range 51 East, Mount Diablo Meridian, Eureka County, Nevada, and more particularly described as follows, to wit:

Claim Name/Number	BLM Number	Book	Page	Location	Date
AFGAN No. 3	NMC-169151	88	59		07/22/80
AFGAN No. 4	NMC-169152	88	60		07/22/80
AFGAN No. 5	NMC-169153	88	61		07/22/80
AFGAN No. 6	NMC-169154	88	62		07/22/80
AFGAN No. 7	NMC-169155	88	63		07/22/80
AFGAN No. 8	NMC-169156	88	64		07/22/80
AFGAN No. 9	NMC-169157	88	65		07/22/80
AFGAN No. 10	NMC-169158	88	66		07/22/80
AFGAN No. 11	NMC-169159	88	67		07/22/80
AFGAN No. 12	NMC-169160	88	68		07/22/80
AFGAN No. 13	NMC-289576	117	564		09/01/83
AFGAN No. 14	NMC-289577	117	565		09/01/83
AFGAN No. 15	NMC-289578	117	566		09/01/83
AFGAN No. 16	NMC-289579	117	567		09/01/83
AFGAN No. 17	NMC-289580	117	568		09/01/83
AFGAN No. 18	NMC-289581	117	569		09/01/83
AFGAN No. 19	NMC-289582	117	570		09/01/83
AFGAN No. 20	NMC-289583	117	571		09/01/83
AFGAN No. 21	NMC-289584	117	572		09/01/83
AFGAN No. 22	NMC-289585	117	573		09/01/83

Claim Name/Number	BLM Number	County	Page	Location	Date
AFGAN No. 23	NMC-289586		117		09/01/83
AFGAN No. 24	NMC-289587		117		09/01/83
AFGAN No. 25	NMC-289588		117		09/01/83
AFGAN No. 26	NMC-289589		117		09/01/83
AFGAN No. 69	NMC-289590		117		09/01/83
AFGAN No. 70	NMC-289591		117		09/01/83
AFGAN No. 71	NMC-289592		117		09/01/83
AFGAN-EXT. No. 1	NMC-592424		209		01/31/90
AFGAN-EXT. No. 2	NMC-592425		209		01/31/90
AFGAN-EXT. No. 2a	NMC-674809		243		11/20/92
AFGAN-EXT. No. 30	NMC-674810		243		11/20/92
AFGAN-EXT. No. 31	NMC-674811		243		11/20/92
AFGAN-EXT. No. 32	NMC-674812		243		11/20/92
AFGAN-EXT. No. 33	NMC-674813		243		11/20/92
AFGAN-EXT. No. 34	NMC-674814		243		11/20/92
AFGAN-EXT. No. 35	NMC-674815		243		11/20/92
AFGAN-EXT. No. 36	NMC-674816		243		11/20/92
AFGAN-EXT. No. 37	NMC-674817		243		11/20/92
AFGAN-EXT. No. 38	NMC-674818		243		11/20/92
AFGAN-EXT. No. 39	NMC-674819		243		11/20/92
AFGAN-EXT. No. 68	NMC-602418		212		05/16/90
AFGAN-EXT. No. 69	NMC-602419		212		05/16/90
AFGAN-EXT. No. 72	NMC-592428		209		02/01/90
AFGAN-EXT. No. 73	NMC-592429		209		02/01/90
AFGAN-EXT. No. 101	NMC-592430		209		02/01/90
AFGAN-EXT. No. 102	NMC-592431		209		02/01/90
AFGAN-EXT. No. 103	NMC-592432		209		02/01/90
AFGAN-EXT. No. 104	NMC-592433		209		02/01/90
AFGAN-EXT. No. 105	NMC-592434		209		02/02/90
AFGAN-EXT. No. 120	NMC-592435		209		02/02/90
AFGAN-EXT. No. 121	NMC-592436		209		02/02/90
AFGAN-EXT. No. 122	NMC-622127		221		02/22/91
AFGAN-EXT. No. 123	NMC-622128		221		02/22/91
AFGAN-EXT. No. 124	NMC-622129		221		02/22/91
AFGAN-EXT. No. 125	NMC-622130		221		02/22/91
AFGAN-EXT. No. 126	NMC-622131		221		02/22/91
AFGAN No. 23	NMC-289586		574		09/01/83
AFGAN No. 24	NMC-289587		575		09/01/83
AFGAN No. 25	NMC-289588		576		09/01/83
AFGAN No. 26	NMC-289589		577		09/01/83
AFGAN No. 69	NMC-289590		578		09/01/83
AFGAN No. 70	NMC-289591		579		09/01/83
AFGAN No. 71	NMC-289592		580		09/01/83
AFGAN-EXT. No. 1	NMC-592424		356		01/31/90
AFGAN-EXT. No. 2	NMC-592425		357		01/31/90
AFGAN-EXT. No. 2a	NMC-674809		197		11/20/92
AFGAN-EXT. No. 30	NMC-674810		107		11/20/92
AFGAN-EXT. No. 31	NMC-674811		108		11/20/92
AFGAN-EXT. No. 32	NMC-674812		109		11/20/92
AFGAN-EXT. No. 33	NMC-674813		110		11/20/92
AFGAN-EXT. No. 34	NMC-674814		111		11/20/92
AFGAN-EXT. No. 35	NMC-674815		112		11/20/92
AFGAN-EXT. No. 36	NMC-674816		113		11/20/92
AFGAN-EXT. No. 37	NMC-674817		114		11/20/92
AFGAN-EXT. No. 38	NMC-674818		115		11/20/92
AFGAN-EXT. No. 39	NMC-674819		116		11/20/92
AFGAN-EXT. No. 68	NMC-602418		256		05/16/90
AFGAN-EXT. No. 69	NMC-602419		257		05/16/90
AFGAN-EXT. No. 72	NMC-592428		360		02/01/90
AFGAN-EXT. No. 73	NMC-592429		361		02/01/90
AFGAN-EXT. No. 101	NMC-592430		362		02/01/90
AFGAN-EXT. No. 102	NMC-592431		363		02/01/90
AFGAN-EXT. No. 103	NMC-592432		364		02/01/90
AFGAN-EXT. No. 104	NMC-592433		365		02/01/90
AFGAN-EXT. No. 105	NMC-592434		366		02/02/90
AFGAN-EXT. No. 120	NMC-592435		367		02/02/90
AFGAN-EXT. No. 121	NMC-592436		368		02/02/90
AFGAN-EXT. No. 122	NMC-622127		460		02/22/91
AFGAN-EXT. No. 123	NMC-622128		461		02/22/91
AFGAN-EXT. No. 124	NMC-622129		462		02/22/91
AFGAN-EXT. No. 125	NMC-622130		463		02/22/91
AFGAN-EXT. No. 126	NMC-622131		464		02/22/91

Claim Name/Number	BLM Number	County	Page	Location	Date
KOBEH	936		278		09/02/94
KOBEH	937		278		09/02/94
KOBEH	938		278		09/02/94
KOBEH	939		278		09/02/94
KOBEH	940		278		09/02/94
KOBEH	941		278		09/02/94
KOBEH	942		278		09/02/94
KOBEH	943		278		09/02/94
KOBEH	1036		278		09/02/94
KOBEH	1037		278		09/02/94
KOBEH	1038		278		09/02/94
KOBEH	1039		278		09/02/94
NMC-708237			278		09/02/94
NMC-708238			278		09/02/94
NMC-708239			278		09/02/94
NMC-708240			278		09/02/94
NMC-708241			278		09/02/94
NMC-708242			278		09/02/94
NMC-708243			278		09/02/94
NMC-708244			278		09/02/94
NMC-708245			278		09/02/94
NMC-708246			278		09/02/94
NMC-708247			278		09/02/94
NMC-708248			278		09/02/94

Kobeh Property
 The Kobeh Property shall consist of the geographic area within the external boundaries of the 171 unpatented lode mining claims located approximately within Sections 4, 5, and 9, Township 21 North, Range 51 East, and Sections 28, 29, 32 and 33, Township 22 North, Range 51 East, Mount Diablo Meridian, Eureka County, Nevada, and more particularly described as follows, to wit:

Claim Name/Number	BLM Number	County	Page	Location	Date
AFGAN-EXT. No. 127	NMC-638155		229		11/30/91
AFGAN-EXT. No. 128	NMC-638156		229		11/30/91
AFGAN-EXT. No. 129	NMC-638157		229		11/30/91
AFGAN-EXT. No. 130	NMC-638158		229		11/30/91
AFGAN-EXT. No. 131	NMC-638159		229		11/30/91
AFGAN-EXT. No. 132	NMC-638160		229		11/30/91
AFGAN-EXT. No. 133	NMC-638161		229		11/30/91
AFGAN-EXT. No. 134	NMC-638162		229		12/01/91
NICKEL No. 8	NMC-674820		243		11/20/92
NICKEL No. 9	NMC-674821		243		11/20/92
NICKEL No. 10	NMC-674822		243		11/20/92
NICKEL No. 11	NMC-674823		243		11/20/92
NICKEL No. 12	NMC-674824		243		11/20/92
NICKEL No. 13	NMC-674825		243		11/20/92
PREDATOR 1	NMC-698064		267		03/06/94
PREDATOR 2	NMC-698065		267		03/06/94
PREDATOR 3	NMC-698066		267		03/06/94
PREDATOR 4	NMC-698067		267		03/06/94
PREDATOR 5	NMC-698068		267		03/06/94
PREDATOR 6	NMC-698069		267		03/06/94
			253		03/06/94
			254		03/06/94
			255		03/06/94
			256		03/06/94
			257		03/06/94
			258		03/06/94
			198		11/20/92
			199		11/20/92
			200		11/20/92
			201		11/20/92
			202		11/20/92
			203		11/20/92

Claim Name/Number	BLM Number	County	Book	Page	Location	Date
KOBEL	1040			278		09/02/94
KOBEL	1041			278		09/02/94
KOBEL	1042			278		09/02/94
KOBEL	1043			278		09/02/94
KOBEL	1136			278		09/01/94
KOBEL	1137			278		09/01/94
KOBEL	1138			278		09/01/94
KOBEL	1139			278		09/01/94
KOBEL	1140			278		09/01/94
KOBEL	1141			278		09/01/94
KOBEL	1142			278		09/01/94
KOBEL	1236			278		09/01/94
KOBEL	1237			278		09/01/94
KOBEL	1238			278		09/01/94
KOBEL	1239			278		09/01/94
KOBEL	1240			278		09/01/94
KOBEL	1241			278		09/01/94
KOBEL	1242			278		09/01/94
KOBEL	1326			282		01/26/95
KOBEL	1327			282		01/26/95
KOBEL	1328			282		01/26/95
KOBEL	1329			282		01/26/95
KOBEL	1330			282		01/26/95
KOBEL	1331			282		01/26/95
KOBEL	1332			282		01/26/95
KOBEL	1333			282		01/26/95
KOBEL	1334			282		01/26/95
KOBEL # 1335	NMCG-637402			230		10/16/91
KOBEL # 1336	NMCG-637403			230		10/16/91
KOBEL # 1337	NMCG-637404			230		10/16/91
KOBEL # 1338	NMCG-637405			230		10/16/91
KOBEL # 1339	NMCG-637406			230		10/16/91
KOBEL # 1340	NMCG-637407			230		10/16/91
KOBEL	1426			282		01/26/95
KOBEL	1427			282		01/26/95
KOBEL	1428			282		01/26/95
KOBEL	1429			282		01/26/95
KOBEL	1430			282		01/26/95
KOBEL	1431			282		01/26/95
KOBEL	1432			282		01/26/95
KOBEL	1433			282		01/26/95
KOBEL	NMCG-715427			282		01/26/95
KOBEL	NMCG-715428			282		01/26/95
KOBEL	NMCG-715429			282		01/26/95
KOBEL	NMCG-715430			282		01/26/95
KOBEL	NMCG-715431			282		01/26/95
KOBEL	NMCG-715432			282		01/26/95
KOBEL	NMCG-715433			282		01/26/95
KOBEL	NMCG-715434			282		01/26/95

Claim Name/Number	BLM Number	County	Page	Location	Date
KOBEH # 1434	NMC-637416		230		10/16/91
KOBEH # 1435	NMC-637417		230		10/16/91
KOBEH # 1436	NMC-637418		230		10/16/91
KOBEH # 1437	NMC-637419		230		10/16/91
KOBEH # 1438	NMC-637420		230		10/16/91
KOBEH # 1439	NMC-637421		230		10/16/91
KOBEH # 1440	NMC-637422		230		10/16/91
KOBEH 1526	NMC-715435		282		01/26/95
KOBEH 1527	NMC-715436		282		01/26/95
KOBEH 1528	NMC-715437		282		01/26/95
KOBEH 1529	NMC-715438		282		01/26/95
KOBEH 1530	NMC-715439		282		01/26/95
KOBEH 1531	NMC-715440		282		01/26/95
KOBEH 1532	NMC-715441		282		01/26/95
KOBEH # 1533	NMC-637430		230		10/16/91
KOBEH # 1534	NMC-637431		230		10/16/91
KOBEH # 1535	NMC-637432		230		10/16/91
KOBEH # 1536	NMC-637433		230		10/16/91
KOBEH # 1537	NMC-637434		230		10/16/91
KOBEH # 1538	NMC-637435		230		10/16/91
KOBEH # 1539	NMC-637436		230		10/16/91
KOBEH # 1540	NMC-637437		230		10/16/91
KOBEH 1623	NMC-715442		282		01/26/95
KOBEH 1624	NMC-715443		282		01/26/95
KOBEH 1625	NMC-715444		282		01/26/95
KOBEH 1626	NMC-715445		282		01/26/95
KOBEH 1627	NMC-715446		282		01/26/95
KOBEH 1628	NMC-715447		282		01/26/95
KOBEH 1629	NMC-715448		282		01/26/95
KOBEH 1630	NMC-715449		282		01/26/95
KOBEH 1631	NMC-715450		282		01/26/95
KOBEH # 1632	NMC-637450		230		10/16/91
KOBEH # 1633	NMC-637451		230		10/16/91
KOBEH # 1634	NMC-637452		230		10/16/91
KOBEH # 1635	NMC-637453		230		10/16/91
KOBEH # 1636	NMC-637454		230		10/16/91
KOBEH # 1637	NMC-637455		230		10/16/91
KOBEH # 1638	NMC-637456		230		10/16/91
KOBEH # 1639	NMC-637457		230		10/16/91
KOBEH # 1640	NMC-637458		230		10/16/91

Claim Name/Number	BLM Number	County	Book	Page	Location	Date
KOBEH # 1723	NMC-715451			282		01/26/95
KOBEH # 1724	NMC-715452			282		01/26/95
KOBEH # 1725	NMC-715453			282		01/26/95
KOBEH # 1726	NMC-715454			282		01/26/95
KOBEH # 1727	NMC-715455			282		01/26/95
KOBEH # 1728	NMC-715456			282		01/26/95
KOBEH # 1729	NMC-715457			282		01/26/95
KOBEH # 1730	NMC-715458			282		01/26/95
KOBEH # 1731	NMC-637470			230		10/16/91
KOBEH # 1732	NMC-637471			230		10/16/91
KOBEH # 1733	NMC-637472			230		10/16/91
KOBEH # 1734	NMC-637473			230		10/16/91
KOBEH # 1735	NMC-637474			230		10/16/91
KOBEH # 1736	NMC-637475			230		10/16/91
KOBEH # 1737	NMC-637476			230		10/16/91
KOBEH # 1738	NMC-637477			230		10/16/91
KOBEH # 1823	NMC-715459			282		01/26/95
KOBEH # 1824	NMC-715460			282		01/26/95
KOBEH # 1825	NMC-715461			282		01/26/95
KOBEH # 1826	NMC-715462			282		01/26/95
KOBEH # 1827	NMC-715463			282		01/26/95
KOBEH # 1828	NMC-715464			282		01/26/95
KOBEH # 1829	NMC-715465			282		01/26/95
KOBEH # 1830	NMC-637488			230		10/16/91
KOBEH # 1831	NMC-637489			230		10/16/91
KOBEH # 1832	NMC-637490			230		10/16/91
KOBEH # 1833	NMC-637491			230		10/16/91
KOBEH # 1834	NMC-637492			230		10/16/91
KOBEH # 1835	NMC-637493			230		10/16/91
KOBEH # 1836	NMC-637494			230		10/16/91
KOBEH 1923	NMC-698070			267		03/05/94
KOBEH 1924	NMC-698071			267		03/05/94
KOBEH 1925	NMC-698072			267		03/05/94
KOBEH 1926	NMC-698073			267		03/05/94
KOBEH 1927	NMC-698074			267		03/05/94
KOBEH 1928	NMC-698075			267		03/05/94
KOBEH # 1929	NMC-637504			230		10/15/91
KOBEH # 1930	NMC-637505			230		10/15/91
KOBEH # 1931	NMC-637506			230		10/15/91
KOBEH # 1932	NMC-637507			230		10/15/91
KOBEH # 1933	NMC-637508			230		10/15/91
KOBEH # 1934	NMC-637509			230		10/15/91

Claim Name/Number	BLM Number	County	Book	Page	Location	Date
KOBEL # 1935	NMCG-637510		230	320	10/15/91	10/15/91
KOBEL # 1936	NMCG-637511		230	321	10/15/91	10/15/91
KOBEL 2020	NMCG-698076		267	268	03/05/94	03/05/94
KOBEL 2021	NMCG-698077		267	269	03/05/94	03/05/94
KOBEL 2022	NMCG-698078		267	270	03/05/94	03/05/94
KOBEL 2023	NMCG-698079		267	271	03/05/94	03/05/94
KOBEL 2024	NMCG-698080		267	272	03/05/94	03/05/94
KOBEL 2025	NMCG-698081		267	273	03/05/94	03/05/94
KOBEL 2026	NMCG-698082		267	274	03/05/94	03/05/94
KOBEL 2027	NMCG-698083		267	275	03/05/94	03/05/94
KOBEL # 2028	NMCG-637520		230	330	10/15/91	10/15/91
KOBEL # 2029	NMCG-637521		230	331	10/15/91	10/15/91
KOBEL # 2030	NMCG-637522		230	332	10/15/91	10/15/91
KOBEL # 2031	NMCG-637523		230	333	10/15/91	10/15/91
KOBEL # 2032	NMCG-637524		230	334	10/15/91	10/15/91
KOBEL # 2033	NMCG-637525		230	335	10/15/91	10/15/91
KOBEL # 2034	NMCG-637526		230	336	10/15/91	10/15/91
KOBEL # 2035	NMCG-637527		230	337	10/15/91	10/15/91
KOBEL 2120	NMCG-698084		267	276	03/05/94	03/05/94
KOBEL 2121	NMCG-698085		267	277	03/05/94	03/05/94
KOBEL 2122	NMCG-698086		267	278	03/05/94	03/05/94
KOBEL # 2130	NMCG-637538		230	348	10/15/91	10/15/91
KOBEL # 2131	NMCG-637539		230	349	10/15/91	10/15/91
KOBEL # 2132	NMCG-637540		230	350	10/15/91	10/15/91
KOBEL # 2133	NMCG-637541		230	351	10/15/91	10/15/91
KOBEL # 2134	NMCG-637542		230	352	10/15/91	10/15/91
KOBEL # 2135	NMCG-637543		230	353	10/15/91	10/15/91
KOBEL 2220	NMCG-698087		267	279	03/05/94	03/05/94
KOBEL 2221	NMCG-698088		267	280	03/05/94	03/05/94
KOBEL 2222	NMCG-698089		267	281	03/05/94	03/05/94
KOBEL # 2230	NMCG-637554		230	364	10/15/91	10/15/91
KOBEL # 2231	NMCG-637555		230	365	10/15/91	10/15/91
KOBEL # 2232	NMCG-637556		230	366	10/15/91	10/15/91
KOBEL # 2233	NMCG-637557		230	367	10/15/91	10/15/91
KOBEL # 2234	NMCG-637558		230	368	10/15/91	10/15/91
KOBEL # 2235	NMCG-637559		230	369	10/15/91	10/15/91

Kim Chee Property

The Kim Chee Property shall consist of the geographic area within the external boundaries of the 129 unpatented lode mining claims located approximately within Sections 1, 2, 3, 4, 10, 11, Township 21 North, Range 50 East, and Sections 25, 26, 33, 34, 35, 36, Township 22 North, Range 50 East, Mount Diablo Meridian, Eureka County, State of Nevada, and more particularly described as follows, to wit:

Claim Name/Number	BLM Number	County	Page	Date	Location
KIM CHEE #4500	NMC-687693		256	09/11/93	
KIM CHEE #4501	NMC-687694		256	09/11/93	
KIM CHEE #4502	NMC-687695		256	09/11/93	
KIM CHEE #4503	NMC-687696		256	09/11/93	
KIM CHEE #4504	NMC-687697		256	09/11/93	
KIM CHEE #4505	NMC-687698		256	09/11/93	
KIM CHEE #4506	NMC-687699		256	09/11/93	
KIM CHEE #4507	NMC-687700		256	09/11/93	
KIM CHEE #4595	NMC-687701		256	09/12/93	
KIM CHEE #4596	NMC-687702		256	09/12/93	
KIM CHEE #4597	NMC-687703		256	09/12/93	
KIM CHEE #4598	NMC-687704		256	09/12/93	
KIM CHEE #4599	NMC-687705		256	09/12/93	
KIM CHEE #4603	NMC-687706		256	09/11/93	
KIM CHEE #4604	NMC-687707		256	09/11/93	
KIM CHEE #4605	NMC-687708		256	09/11/93	
KIM CHEE #4606	NMC-687709		256	09/11/93	
KIM CHEE #4607	NMC-687710		256	09/11/93	
KIM CHEE #4608	NMC-687711		256	10/24/93	
KIM CHEE #4609	NMC-687712		256	10/24/93	
KIM CHEE #4695	NMC-687713		256	09/12/93	
KIM CHEE #4696	NMC-687714		256	09/12/93	
KIM CHEE #4697	NMC-687715		256	09/12/93	
KIM CHEE #4708	NMC-687716		256	10/24/93	
KIM CHEE #4709	NMC-687717		256	10/24/93	
KIM CHEE #4794	NMC-687718		256	09/14/93	
KIM CHEE #4795	NMC-687719		256	09/12/93	
KIM CHEE #4796	NMC-687720		256	09/12/93	
KIM CHEE #4797	NMC-687721		256	09/12/93	
KIM CHEE #4887	NMC-687722		256	09/14/93	

Claim Name/Number	BLM Number	County	Book	Page	Location	Date
KIM CHEE #4894	NMC-68723			256	433	09/14/93
KIM CHEE #4895	NMC-68724			256	434	09/14/93
KIM CHEE #4896	NMC-68725			256	435	09/14/93
KIM CHEE #4986	NMC-68726			256	436	09/15/93
KIM CHEE #4987	NMC-68727			256	437	09/15/93
KIM CHEE #4988	NMC-68728			256	438	09/14/93
KIM CHEE #4989	NMC-68729			256	439	09/14/93
KIM CHEE #4990	NMC-68730			256	440	09/14/93
KIM CHEE #4991	NMC-68731			256	441	09/14/93
KIM CHEE #4992	NMC-68732			256	442	09/14/93
KIM CHEE #4993	NMC-68733			256	443	09/14/93
KIM CHEE #4994	NMC-68734			256	444	09/14/93
KIM CHEE #4995	NMC-68735			256	445	09/14/93
KIM CHEE #4996	NMC-68736			256	446	09/14/93
KIM CHEE #5007	NMC-68737			256	447	10/24/93
KIM CHEE #5008	NMC-68738			256	448	10/24/93
KIM CHEE #5009	NMC-68739			256	449	10/24/93
KIM CHEE #5010	NMC-68740			256	450	10/24/93
KIM CHEE #5011	NMC-68741			256	451	10/24/93
KIM CHEE #5085	NMC-68742			256	452	09/15/93
KIM CHEE #5086	NMC-68743			256	453	09/15/93
KIM CHEE #5087	NMC-68744			256	454	09/15/93
KIM CHEE #5088	NMC-68745			256	455	09/14/93
KIM CHEE #5089	NMC-68746			256	456	09/14/93
KIM CHEE #5090	NMC-68747			256	457	09/14/93
KIM CHEE #5091	NMC-68748			256	458	09/14/93
KIM CHEE #5092	NMC-68749			256	459	09/14/93
KIM CHEE #5093	NMC-68750			256	460	09/14/93
KIM CHEE #5094	NMC-68751			256	461	09/14/93
KIM CHEE #5095	NMC-68752			256	462	09/14/93
KIM CHEE #5096	NMC-68753			256	463	09/14/93
KIM CHEE #5106	NMC-68754			256	464	10/26/93
KIM CHEE #5107	NMC-68755			256	465	10/26/93
KIM CHEE #5108	NMC-68756			256	466	10/26/93
KIM CHEE #5109	NMC-68757			256	467	10/26/93
KIM CHEE #5110	NMC-68758			256	468	10/26/93
KIM CHEE #5111	NMC-68759			256	469	10/26/93
KIM CHEE #5182	NMC-68760			256	470	09/15/93
KIM CHEE #5183	NMC-68761			256	471	09/15/93
KIM CHEE #5184	NMC-68762			256	472	09/15/93
KIM CHEE #5185	NMC-68763			256	473	09/15/93
KIM CHEE #5186	NMC-68764			256	474	09/15/93
KIM CHEE #5187	NMC-68765			256	475	09/15/93

Claim Name/Number BLM Number County Book Page Location Date

KIM CHEE #5188	NMC-687766	256	476	09/14/93
KIM CHEE #5189	NMC-687767	256	477	09/14/93
KIM CHEE #5190	NMC-687768	256	478	09/14/93
KIM CHEE #5191	NMC-687769	256	479	09/14/93
KIM CHEE #5192	NMC-687770	256	480	09/14/93
KIM CHEE #5193	NMC-687771	256	481	09/14/93
KIM CHEE #5194	NMC-687772	256	482	09/14/93
KIM CHEE #5195	NMC-687773	256	483	09/14/93
KIM CHEE #5206	NMC-687774	256	484	10/26/93
KIM CHEE #5207	NMC-687775	256	485	10/26/93
KIM CHEE #5208	NMC-687776	256	486	10/26/93
KIM CHEE #5209	NMC-687777	256	487	10/26/93
KIM CHEE #5210	NMC-687778	256	488	10/26/93
KIM CHEE #5211	NMC-687779	256	489	10/26/93
KIM CHEE #5212	NMC-687780	256	490	10/26/93
KIM CHEE #5213	NMC-687781	256	491	10/26/93
KIM CHEE #5282	NMC-687782	256	492	09/15/93
KIM CHEE #5283	NMC-687783	256	493	09/15/93
KIM CHEE #5284	NMC-687784	256	494	09/15/93
KIM CHEE #5285	NMC-687785	256	495	09/15/93
KIM CHEE #5286	NMC-687786	256	496	09/15/93
KIM CHEE #5287	NMC-687787	256	497	09/15/93
KIM CHEE #5288	NMC-687788	256	498	09/14/93
KIM CHEE #5289	NMC-687789	256	499	09/14/93
KIM CHEE #5290	NMC-687790	256	500	09/14/93
KIM CHEE #5291	NMC-687791	256	501	09/14/93
KIM CHEE #5292	NMC-687792	256	502	09/14/93
KIM CHEE #5293	NMC-687793	256	503	09/14/93
KIM CHEE #5294	NMC-687794	256	504	09/14/93
KIM CHEE #5295	NMC-687795	256	505	09/14/93
KIM CHEE #5382	NMC-687796	256	506	09/16/93
KIM CHEE #5383	NMC-687797	256	507	09/16/93
KIM CHEE #5384	NMC-687798	256	508	09/16/93
KIM CHEE #5385	NMC-687799	256	509	09/16/93
KIM CHEE #5386	NMC-687800	256	510	09/16/93
KIM CHEE #5387	NMC-687801	256	511	09/16/93
KIM CHEE #5388	NMC-687802	256	512	09/14/93
KIM CHEE #5389	NMC-687803	256	513	09/14/93
KIM CHEE #5390	NMC-687804	256	514	09/14/93
KIM CHEE #5391	NMC-687805	256	515	09/14/93
KIM CHEE #5392	NMC-687806	256	516	09/14/93
KIM CHEE #5393	NMC-687807	256	517	09/14/93
KIM CHEE #5394	NMC-687808	256	518	09/14/93

BOOK 293 PAGE 023

A - 11

161063

EUREKA COUNTY NEVADA
M.M. REBALTEAL, RECORDER
FILE NO. 22.00
FEES

BOOK 293 PAGE 008
OFFICIAL RECORDS
RECORDED AT THE REQUEST OF
Conrado Amador
96 JAN 31 AM 11:41

COOPER

Claim Name/Number	BLM Number	County	Book	Page	Location	Date
KIM CHEE #5482	NMC-687809		256	519		09/16/93
KIM CHEE #5483	NMC-687810		256	520		09/16/93
KIM CHEE #5484	NMC-687811		256	521		09/16/93
KIM CHEE #5485	NMC-687812		256	522		09/16/93
KIM CHEE #5486	NMC-687813		256	523		09/16/93
KIM CHEE #5487	NMC-687814		256	524		09/16/93
KIM CHEE #5488	NMC-687815		256	525		09/14/93
KIM CHEE #5489	NMC-687816		256	526		09/14/93
KIM CHEE #5490	NMC-687817		256	527		09/14/93
KIM CHEE #5491	NMC-687818		256	528		09/14/93
KIM CHEE #5492	NMC-687819		256	529		09/14/93
KIM CHEE #5493	NMC-687820		256	530		09/14/93
KIM CHEE #5494	NMC-687821		256	531		09/14/93