

Location Certificate - - Lode Claim

161065

The undersigned citizen of the United States, hereby declares that on the day of November 1995, He discovered and located lode bearing gold, silver, or other valuable deposits and on the same day posted the notice of location at the place of discovery and named the lode the C.C. 11 Mining District.

The claim is situated in the unknown Mining District, Eureka County, Nevada being situated in Section 26 Township 24 N Range 49 E.

The general course of the vein or lode is N 56 E and S 56 W and locator claim 1490 feet in a S 56 W direction and 10 feet in a N 56 E direction from discovery monument, together with 300 feet on each side of the center of the vein.

The discovery work consists of maps as required in NRS 517.040. Each of the four corners are marked by 1 1/2" X 1 1/2" wooden posts with an inscription specifying the name and corner of the claim.

Dated this 8 day of January, 1996.

*[Signature]*

Steve Tocher

Agent for:

CUN Minerals Inc.

Locator

Address

c/o #922 - 510 West Hastings Street Vancouver, BC V6B 1L8

Address

Recorder's Stamp  
161065

EUREKA COUNTY NEVADA  
M.N. REBALEATI, RECORDER  
FILE NO.

96 JAN 31 PM 2:58

Cun Minerals

BOOK 293 PAGE 26  
OFFICIAL RECORDS  
RECORDED AT THE REQUEST OF

FEES \$9.50

BOOK 293 PAGE 26

161066

Location Certificate - - Lode Claim

The undersigned citizen of the United States, hereby declares that on the 5<sup>th</sup> day of November, 1995. He discovered and located lode bearing gold, silver, or other valuable deposits and on the same day posted the notice of location at the place of discovery and named the lode the C.C. 12 Mining District, 26 Eureka County, Nevada being situated in Section 26 Township 24 N Range 49 E. The general course of the vein or lode is N 56 E and S 56 W and locator claim 1490 feet in a S 56 W direction and 10 feet in a N 56 E direction from discovery monument, together with 300 feet on each side of the center of the vein.

The discovery work consists of maps as required in NRS 517.040. Each of the four corners are marked by 1 1/2" X 1 1/2" wooden posts with an inscription specifying the name and corner of the claim. Dated this 8 day of January, 1996.

*[Signature]*

Steve Tocher

Agent for:

CUN Minerals Inc.

Address

c/o #922 - 510 West Hastings Street Vancouver, BC V6B 1L8

Locator

Recorder's Stamp

161066

EUREKA COUNTY, NEVADA  
M.A. REBALEATI, RECORDER  
FILE NO. FEES 9.50

96 JAN 31 PM 2:58

RECORDED AT THE REQUEST OF

BOOK 293 PAGE 27  
OFFICIAL RECORDS  
CUN Minerals

BOOK 293 PAGE 27

161067

Location Certificate - - Lode Claim

The undersigned citizen of the United States, hereby declares that on the 5th day of November, 1995, He discovered and located lode bearing gold, silver, or other valuable deposits and on the same day posted the notice of location at the place of discovery and named the lode the C.C. 13 Mining District, Eureka County, Nevada being situated in Section 26

The claim is situated in the unknown Township 24 N Range 49 E and locator claim 1490 feet in a S 56 W direction and 10 feet in a N 56 E direction from discovery monument, together with 300 feet on each side of the center of the vein.

The discovery work consists of maps as required in NRS 517.040. Each of the four corners are marked by 1 1/2" X 1 1/2" wooden posts with an inscription specifying the name and corner of the claim. Dated this 8 day of January, 1996.

Steve Tocher  
Agent for:  
CUN Minerals Inc.  
Address  
c/o #922 - 510 West Hastings Street Vancouver, BC V6B 1L8  
Address

Locator

161067  
Recorder's Stamp

BOOK 293 PAGE 28  
OFFICIAL RECORDS  
RECORDED AT THE REQUEST OF  
CUN Minerals  
96 JAN 81 PH 2:58  
EUREKA COUNTY NEVADA  
M.N. REBALEATI, RECORDER  
FILE NO. FEES \$ 9.50

BOOK 293 PAGE 28

Location Certificate - - Lode Claim

161068

The undersigned citizen of the United States, hereby declares that on the 4th day of November, 1995, He discovered and located lode bearing gold, silver, or other valuable deposits and on the same day posted the notice of location at the place of discovery and named the lode the C.C. 14 Mining District, Eureka County, Nevada being situated in Section 23 & 26

The claim is situated in the unknown Mining District,

Township 24 N Range 49 E

The general course of the vein or lode is N 56 E and

S 56 W and locator claim 1490 feet in a S 56 W direction and

10 feet in a N 56 E direction from discovery monument, together with

300 feet on each side of the center of the vein.

The discovery work consists of maps as required in NRS 517.040.

Each of the four corners are marked by 1 1/2" X 1 1/2" wooden posts

with an inscription specifying the name and corner of the claim.

Dated this 8 day of January, 1996.

*[Signature]*

Steve Tocher

Agent for:

Address

CUN Minerals Inc. c/o #922 - 510 West Hastings Street Vancouver, BC V6B 1L8

Locator

Address

Recorder's Stamp

161068

EUREKA COUNTY, NEVADA  
M.N. REBALEATI, RECORDER  
FILE NO.

96 JAN 31 PM 2:58

CUN Minerals

BOOK 293 PAGE 29

OFFICIAL RECORDS  
RECORDED AT THE REQUEST OF

FEES \$ 9.50

BOOK 293 PAGE 029

Location Certificate - - Lode Claim

161069

The undersigned citizen of the United States, hereby declares that on the 4th day of November, 1995, He discovered and located lode bearing gold, silver, or other valuable deposits and on the same day posted the notice of location at the place of discovery and named the lode the C.C. 15 Mining District.

The claim is situated in the unknown Section 23426 Township 24 N Range 49 E Eureka County, Nevada being situated in Section 23426

The general course of the vein or lode is N 56 E and S 56 W and locator claim 1490 feet in a S 56 W direction and 10 feet in a N 56 E direction from discovery monument, together with 300 feet on each side of the center of the vein.

The discovery work consists of maps as required in NRS 517.040. Each of the four corners are marked by 1 1/2" X 1 1/2" wooden posts with an inscription specifying the name and corner of the claim.

Dated this 8 day of January, 1996.

*[Signature]*

Steve Tocher

Agent for:

Address \_\_\_\_\_

Locator

c/o #922 - 510 West Hastings Street Vancouver, BC V6B 1L8

Recorder's Stamp  
**161069**

EUREKA COUNTY NEVADA  
M.H. REBALEATI, RECORDER  
FILE NO. FEES 9.50

BOOK 293 PAGE 30  
OFFICIAL RECORDS  
RECORDED AT THE REQUEST OF  
CUN Minerals  
96 JAN 31 PM 2:59

BOOK 293 PAGE 30

Location Certificate - - Lode Claim

161070

The undersigned citizen of the United States, hereby declares that on the \_\_\_\_\_ day of November, 1995. He discovered and located lode bearing gold, silver, or other valuable deposits and on the same day posted the notice of location at the place of discovery and named the lode the C.C. 16 Mining District.

The claim is situated in the \_\_\_\_\_ unknown \_\_\_\_\_ Mining District, Eureka County, Nevada being situated in Section \_\_\_\_\_ 23 Township \_\_\_\_\_ 24 N \_\_\_\_\_ Range \_\_\_\_\_ 49 E \_\_\_\_\_ The general course of the vein or lode is \_\_\_\_\_ N 56 E \_\_\_\_\_ and \_\_\_\_\_ S 56 W \_\_\_\_\_ and locator claim \_\_\_\_\_ 1490 \_\_\_\_\_ feet in a \_\_\_\_\_ S 56 W \_\_\_\_\_ direction and \_\_\_\_\_ 10 \_\_\_\_\_ feet in a \_\_\_\_\_ N 56 E \_\_\_\_\_ direction from discovery monument, together with 300 feet on each side of the center of the vein.

The discovery work consists of maps as required in NRS 517.040. Each of the four corners are marked by 1 1/2" X 1 1/2" wooden posts with an inscription specifying the name and corner of the claim.

Dated this \_\_\_\_\_ 8 \_\_\_\_\_ day of \_\_\_\_\_ January, 1996.

Steve Tocher \_\_\_\_\_  
Agent for: \_\_\_\_\_

CUN Minerals Inc. \_\_\_\_\_  
Address \_\_\_\_\_

Locator \_\_\_\_\_  
Address \_\_\_\_\_  
c/o #922 - 510 West Hastings Street Vancouver, BC V6B 1L8

Recorder's Stamp  
161070

BOOK 293 PAGE 31  
OFFICIAL RECORDS  
RECORDED AT THE REQUEST OF  
CUN Minerals  
96 JAN 31 PM 2:59  
EUREKA COUNTY NEVADA  
M.N. REBALEATI, RECORDER  
FILE NO. FEES 9.50

BOOK 293 PAGE 31

Location Certificate - - Lode Claim

161071

The undersigned citizen of the United States, hereby declares that on the 17th day of November, 1995. He discovered and located lode bearing gold, silver, or other valuable deposits and on the same day posted the notice of location at the place of discovery and named the lode the C.C. 17.

The claim is situated in the unknown Mining District, 23 Eureka County, Nevada being situated in Section 23 Township 24 N Range 49 E.  
The general course of the vein or lode is N 56 E and S 56 W and locator claim 1490 feet in a S 56 W direction and 10 feet in a N 56 E direction from discovery monument, together with 300 feet on each side of the center of the vein.

The discovery work consists of maps as required in NRS 517.040.

Each of the four corners are marked by 1 1/2" X 1 1/2" wooden posts

with an inscription specifying the name and corner of the claim.

Dated this 8 day of January, 1996.

*Steve Tocher*

Steve Tocher

Agent for:

Address \_\_\_\_\_

CUN Minerals Inc.

c/o #922 - 510 West Hastings Street Vancouver, BC V6B 1L8

Locator

Address \_\_\_\_\_

Recorder's Stamp

161071

EUREKA COUNTY, NEVADA  
M.N. REBALEATI, RECORDER  
FILE NO.

96 JAN 31 PM 2:59

*CUN Minerals*

RECORDED AT THE REQUEST OF

BOOK 293 PAGE 32

BOOK 293 PAGE 032

FEES 9.50

Location Certificate - - Lode Claim

161072

The undersigned citizen of the United States, hereby declares that on the <sup>4th</sup> day of November, 1995. He discovered and located lode bearing gold, silver, or other valuable deposits and on the same day posted the notice of location at the place of discovery and named the lode the C.C. 18 Mining District.

The claim is situated in the unknown Section 23 Eureka County, Nevada being situated in Section Township 24 N Range 49 E

The general course of the vein or lode is N 56 E and S 56 W and locator claim 1490 feet in a S 56 W direction and 10 feet in a N 56 E direction from discovery monument, together with 300 feet on each side of the center of the vein.

The discovery work consists of maps as required in NRS 517.040. Each of the four corners are marked by 1 1/2" X 1 1/2" wooden posts with an inscription specifying the name and corner of the claim.

Dated this 8 day of January, 1996.

Steve Tocher  
Agent for:

CUN Minerals Inc.  
Address

Locator  
Address  
c/o #922 - 510 West Hastings Street Vancouver, BC V6B 1L8

161072

Recorder's Stamp

BOOK 293 PAGE 33  
OFFICIAL RECORDS  
RECORDED AT THE REQUEST OF  
CUN Minerals  
95 JAN 31 PM 2:59  
EUREKA COUNTY, NEVADA  
M.M. REBALEATI, RECORDER  
FILE NO. FEES \$9.50

BOOK 293 PAGE 33



Location Certificate - - Lode Claim

161073

The undersigned citizen of the United States, hereby declares that on the 4th day of November, 1995, He discovered and located lode bearing gold, silver, or other valuable deposits and on the same day posted the notice of location at the place of discovery and named the lode the C.C. 19.

The claim is situated in the unknown Mining District, Eureka County, Nevada being situated in Section 23 & 22 Township 24 N Range 49 E.

The general course of the vein or lode is N 56 E and S 56 W and locator claim 1490 feet in a S 56 W direction and 10 feet in a N 56 E direction from discovery monument, together with 300 feet on each side of the center of the vein.

The discovery work consists of maps as required in NRS 517.040. Each of the four corners are marked by 1 1/2" X 1 1/2" wooden posts with an inscription specifying the name and corner of the claim.

Dated this 8 day of January, 1996.

Steve Tocher  
Agent for:  
CUN Minerals Inc.  
Address  
c/o #922 - 510 West Hastings Street Vancouver, BC V6B 1L8  
Locator  
Address

*Steve Tocher*

161073

Recorder's Stamp

EUREKA COUNTY NEVADA  
M.H. REBALEATI, RECORDER  
FILE NO. FEES \$9.50

96 JAN 31 PM 2:59

BOOK 293 PAGE 34  
OFFICIAL RECORDS  
RECORDED AT THE REQUEST OF  
CUN Minerals

BOOK 293 PAGE 034

Location Certificate - - Lode Claim

161074

The undersigned citizen of the United States, hereby declares that on the 4th day of November, 1995, He discovered and located lode bearing gold, silver, or other valuable deposits and on the same day posted the notice of location at the place of discovery and named the lode the C.C. 20 Mining District.

The claim is situated in the unknown Mining District.

Eureka County, Nevada being situated in Section 22 & 23

Township 24 N Range 49 E

The general course of the vein or lode is N 56 E and

S 56 W and locator claim 1490 feet in a S 56 W direction and

10 feet in a N 56 E direction from discovery monument, together with

300 feet on each side of the center of the vein.

The discovery work consists of maps as required in NRS 517.040.

Each of the four corners are marked by 1 1/2" X 1 1/2" wooden posts

with an inscription specifying the name and corner of the claim.

Dated this 8 day of January, 1996.

*[Signature]*

Steve Tocher

Agent for:

Address \_\_\_\_\_

CUN Minerals Inc. c/o #922 - 510 West Hastings Street Vancouver, BC V6B 1L8

Address \_\_\_\_\_

Locator \_\_\_\_\_

Recorder's Stamp

161074

EUREKA COUNTY, NEVADA  
MIN. REBATE ACT, RECORDER  
FILE NO. FEES \$9.50

96 JAN 31 PM 2:59

CUN Minerals

RECORDED AT THE REQUEST OF

OFFICIAL RECORDS

BOOK 293

PAGE 35

BOOK 293 PAGE 35

Location Certificate - - Lode Claim

161075

The undersigned citizen of the United States, hereby declares that on the 14th day of November, 1995. He discovered and located lode bearing gold, silver, or other valuable deposits and on the same day posted the notice of location at the place of discovery and named the lode the C.C. 21 Mining District.

The claim is situated in the unknown Mining District, 22 & 23 Eureka County, Nevada being situated in Section 22 & 23 Township 24 N Range 49 E. The general course of the vein or lode is N 56 E and S 56 W and locator claim 1490 feet in a S 56 W direction and 10 feet in a N 56 E direction from discovery monument, together with 300 feet on each side of the center of the vein.

The discovery work consists of maps as required in NRS 517.040. Each of the four corners are marked by 1 1/2" X 1 1/2" wooden posts with an inscription specifying the name and corner of the claim.

Dated this 8 day of January, 1996.

*[Signature]*

Steve Tocher  
Agent for:  
Address \_\_\_\_\_

CUN Minerals Inc.  
Locator  
Address  
c/o #922 - 510 West Hastings Street Vancouver, BC V6B 1L8

Recorder's Stamp

161075

EUREKA COUNTY NEVADA  
M.N. REBALEATI, RECORDER  
FILE NO. FEES \$9.50

BOOK 293 PAGE 36  
OFFICIAL RECORDS  
RECORDED AT THE REQUEST OF  
CUN Minerals  
96 JAN 31 PM 2:59

BOOK 293 PAGE 36

Location Certificate - - Lode Claim

161076

The undersigned citizen of the United States, hereby declares that on the day of November 1995. He discovered and located lode bearing gold, silver, or other valuable deposits and on the same day posted the notice of location at the place of discovery and named the lode the C.C. 22 Mining District.

The claim is situated in the unknown Mining District, Eureka County, Nevada being situated in Section 22 + 23 Township 24 N Range 49 E

The general course of the vein or lode is N 56 E and S 56 W and locator claim 1490 feet in a S 56 W direction and 10 feet in a N 56 E direction from discovery monument, together with 300 feet on each side of the center of the vein.

The discovery work consists of maps as required in NRS 517.040. Each of the four corners are marked by 1 1/2" X 1 1/2" wooden posts with an inscription specifying the name and corner of the claim.

Dated this 8 day of January, 1996.

*Steve Tocher*

Steve Tocher

Agent for:

Address

CUN Minerals Inc.

Address

c/o #922 - 510 West Hastings Street Vancouver, BC V6B 1L8

Locator

Recorder's Stamp

161076

EUREKA COUNTY NEVADA  
M.N. REBALEATI, RECORDER  
FILE NO. FEES 9.50

96 JAN 31 PM 2:59

CUN Minerals

RECORDED AT THE REQUEST OF

BOOK 293 PAGE 37

BOOK 293 PAGE 037

Location Certificate - - Lode Claim

161077

The undersigned citizen of the United States, hereby declares that on the day of November, 1995, He discovered and located lode bearing gold, silver, or other valuable deposits and on the same day posted the notice of location at the place of discovery and named the lode the C.C. 23 Mining District.

The claim is situated in the unknown Section 22 + 23 Eureka County, Nevada being situated in Section

Township 24 N Range 49 E

The general course of the vein or lode is N 56 E and

S 56 W and locator claim 1490 feet in a S 56 W direction and

10 feet in a N 56 E direction from discovery monument, together with

300 feet on each side of the center of the vein.

The discovery work consists of maps as required in NRS 517.040.

Each of the four corners are marked by 1 1/2" X 1 1/2" wooden posts

with an inscription specifying the name and corner of the claim.

Dated this 8 day of January, 1996.

*[Signature]*

Steve Tocher

Agent for:

Address \_\_\_\_\_

CUN Minerals Inc. c/o #922 - 510 West Hastings Street Vancouver, BC V6B 1L8  
Locator Address \_\_\_\_\_

Recorder's Stamp

161077

EUREKA COUNTY NEVADA  
M.N. REBALEATI, RECORDER  
FILE NO. FEES 9.50

96 JAN 31 PM 2: 59

CUN Minerals

RECORDED AT THE REQUEST OF

BOOK 293 PAGE 38

BOOK 293 PAGE 038

Location Certificate - - Lode Claim

161078

The undersigned citizen of the United States, hereby declares that on the day of November 1995, He discovered and located lode bearing gold, silver, or other valuable deposits and on the same day posted the notice of location at the place of discovery and named the lode the C.C. 24 Mining District.

The claim is situated in the unknown Mining District, Eureka County, Nevada being situated in Section 22 + 15 Township 24 N Range 49 E

The general course of the vein or lode is N 56 E and S 56 W and locator claim 1490 feet in a S 56 W direction and 10 feet in a N 56 E direction from discovery monument, together with 300 feet on each side of the center of the vein.

The discovery work consists of maps as required in NRS 517.040. Each of the four corners are marked by 1 1/2" X 1 1/2" wooden posts with an inscription specifying the name and corner of the claim.

Dated this 8 day of January, 1996.

*Steve Tocher*

Steve Tocher

Agent for:

Address

CUN Minerals Inc.

c/o #922 - 510 West Hastings Street Vancouver, BC V6B 1L8

Locator

Address

161078

Recorder's Stamp

EUREKA COUNTY NEVADA  
M.N. REBALEATI, RECORDER  
FILE NO. FEES \$9.50

96 JAN 31 PM 2:59

RECORDED AT THE REQUEST OF

BOOK 293 PAGE 39

BOOK 293 PAGE 39

161079

Location Certificate - - Lode Claim

The undersigned citizen of the United States, hereby declares that on the 24th day of November, 1995, He discovered and located lode bearing gold, silver, or other valuable deposits and on the same day posted the notice of location at the place of discovery and named the lode the C.C. 25 Mining District.

The claim is situated in the unknown Mining District, Eureka County, Nevada being situated in Section 15 & 22 Township 24 N Range 49 E

The general course of the vein or lode is N 56 E and

S 56 W and locator claim 1490 feet in a S 56 W direction and 10 feet in a N 56 E direction from discovery monument, together with

300 feet on each side of the center of the vein.

The discovery work consists of maps as required in NRS 517.040.

Each of the four corners are marked by 1 1/2" X 1 1/2" wooden posts

with an inscription specifying the name and corner of the claim.

Dated this 8 day of January, 1996.

*[Signature]*

Steve Tocher

Agent for:

CUN Minerals Inc.

Address

c/o #922 - 510 West Hastings Street Vancouver, BC V6B 1L8

Locator

Address

Recorder's Stamp

161079

EUREKA COUNTY NEVADA  
M.N. REBALEATI, RECORDER  
FILE NO. FEES 9.50

BOOK 293 PAGE 40  
OFFICIAL RECORDS  
RECORDED AT THE REQUEST OF  
CUN Minerals  
96 JAN 31 PM 2:59

BOOK 293 PAGE 40

Location Certificate - - Lode Claim

161080

The undersigned citizen of the United States, hereby declares that on the 15th day of November, 1995. He discovered and located lode bearing gold, silver, or other valuable deposits and on the same day posted the notice of location at the place of discovery and named the lode the C.C. 26 Mining District.

The claim is situated in the unknown Mining District.

Eureka County, Nevada being situated in Section 5422

Township 24 N Range 49 E.

The general course of the vein or lode is N 56 E and

S 56 W and locator claim 1490 feet in a S 56 W direction and

10 feet in a N 56 E direction from discovery monument, together with

300 feet on each side of the center of the vein.

The discovery work consists of maps as required in NRS 517.040.

Each of the four corners are marked by 1 1/2" X 1 1/2" wooden posts

with an inscription specifying the name and corner of the claim.

Dated this 8 day of January, 1996.

*Steve Tocher*

Steve Tocher

Agent for:

CUN Minerals Inc.

Locator

c/o #922 - 510 West Hastings Street Vancouver, BC V6B 1L8

Address

Recorder's Stamp

161080  
EUREKA COUNTY NEVADA  
M.N. REBALEATI, RECORDER  
FILE NO. FEES \$9.50

BOOK 293 PAGE 44  
OFFICIAL RECORDS  
RECORDED AT THE REQUEST OF  
CUN Minerals  
96 JAN 31 PM 2:59

BOOK 293 PAGE 41



Location Certificate - - Lode Claim

161081

The undersigned citizen of the United States, hereby declares that on the day of November 1995, He discovered and located lode bearing gold, silver, or other valuable deposits and on the same day posted the notice of location at the place of discovery and named the lode the C.C. 27.

The claim is situated in the unknown Mining District, Eureka County, Nevada being situated in Section 15 Township 24 N Range 49 E

The general course of the vein or lode is N 56 E and S 56 W and locator claim 1490 feet in a S 56 W direction and 10 feet in a N 56 E direction from discovery monument, together with 300 feet on each side of the center of the vein.

The discovery work consists of maps as required in NRS 517.040. Each of the four corners are marked by 1 1/2" X 1 1/2" wooden posts with an inscription specifying the name and corner of the claim.

Dated this 8 day of January, 1996.

Steve Tocher  
Agent for:

Address

CUN Minerals Inc.  
c/o #922 - 510 West Hastings Street Vancouver, BC V6B 1L8  
Locator  
Address

Recorder's Stamp

BOOK 293 PAGE 42  
OFFICIAL RECORDS  
RECORDED AT THE REQUEST OF  
CUN Minerals  
96 JAN 31 PM 3:00  
EUREKA COUNTY NEVADA  
M.M. REBALEATI, RECORDER  
FILE NO. FEES 9.50  
161081

BOOK 293 PAGE 42

Location Certificate - - Lode Claim

161082

The undersigned citizen of the United States, hereby declares that on the day of November 1995, He discovered and located lode bearing gold, silver, or other valuable deposits and on the same day posted the notice of location at the place of discovery and named the lode the C.C. 28

The claim is situated in the unknown Mining District, Eureka County, Nevada being situated in Section 15

Township 24 N Range 49 E

The general course of the vein or lode is N 56 E and

S 56 W and locator claim 1490 feet in a S 56 W direction and

10 feet in a N 56 E direction from discovery monument, together with

300 feet on each side of the center of the vein.

The discovery work consists of maps as required in NRS 517.040.

Each of the four corners are marked by 1 1/2" X 1 1/2" wooden posts

with an inscription specifying the name and corner of the claim.

Dated this 8 day of January, 1996.

Steve Tocher  
Agent for:

CUN Minerals Inc.  
Address

c/o #922 - 510 West Hastings Street Vancouver, BC V6B 1L8  
Locator  
Address

161082 Recorder's Stamp

EUREKA COUNTY NEVADA  
M.N. REBALEATI, RECORDER  
FILE NO. FEES 9.50

BOOK 293 PAGE 43  
OFFICIAL RECORDS  
RECORDED AT THE REQUEST OF  
CUN Minerals  
95 JAN 31 PM 3:00

BOOK 293 PAGE 043

Location Certificate - - Lode Claim

161083

The undersigned citizen of the United States, hereby declares that on the 4th day of November, 1995. He discovered and located lode bearing gold, silver, or other valuable deposits and on the same day posted the notice of location at the place of discovery and named the lode the C.C. 29 Mining District.

The claim is situated in the unknown Section 15 Township 24 N Range 49 E Eureka County, Nevada being situated in Section 15

The general course of the vein or lode is N 56 E and S 56 W and locator claim 1490 feet in a S 56 W direction and 10 feet in a N 56 E direction from discovery monument, together with 300 feet on each side of the center of the vein.

The discovery work consists of maps as required in NRS 517.040. Each of the four corners are marked by 1 1/2" X 1 1/2" wooden posts with an inscription specifying the name and corner of the claim.

Dated this 8 day of January, 1996.

*[Signature]*

Steve Tocher  
Agent for:

CUN Minerals Inc.  
c/o #922 - 510 West Hastings Street Vancouver, BC V6B 1L8  
Address

Recorder's Stamp  
**161083**

EUREKA COUNTY, NEVADA  
M.N. REBALEATI, RECORDER  
FILE NO. FEES 9.50

BOOK 293 PAGE 44  
OFFICIAL RECORDS  
RECORDED AT THE REQUEST OF  
CUN Minerals  
96 JAN 31 PM 3:00

BOOK 293 PAGE 44

Location Certificate - - Lode Claim

161084

The undersigned citizen of the United States, hereby declares that on the day of November 1995, He discovered and located lode bearing gold, silver, or other valuable deposits and on the same day posted the notice of location at the place of discovery and named the lode the C.C. 30 Mining District.

The claim is situated in the unknown Mining District Eureka County, Nevada being situated in Section 15 Township 24 N Range 49 E

The general course of the vein or lode is N 56 E and S 56 W and locator claim 1490 feet in a S 56 W direction and 10 feet in a N 56 E direction from discovery monument, together with 300 feet on each side of the center of the vein.

The discovery work consists of maps as required in NRS 517.040. Each of the four corners are marked by 1 1/2" X 1 1/2" wooden posts with an inscription specifying the name and corner of the claim.

Dated this 8 day of January, 1996.

*Steve Tocher*

Steve Tocher

Agent for:

Address

CUN Minerals Inc. c/o #922 - 510 West Hastings Street Vancouver, BC V6B 1L8

Locator

Address

Recorder's Stamp

161084

EUREKA COUNTY NEVADA  
M.N. REBALEATI, RECORDER  
FILE NO. FEE \$9.50

95 JAN 31 PM 3:00

RECORDED AT THE REQUEST OF

CUN Minerals

BOOK 293 PAGE 45

BOOK 293 PAGE 045

Location Certificate - - Lode Claim

161085

The undersigned citizen of the United States, hereby declares that on the 15 day of November, 1995. He discovered and located lode bearing gold, silver, or other valuable deposits and on the same day posted the notice of location at the place of discovery and named the lode the C.C. 31

The claim is situated in the unknown Mining District, Eureka County, Nevada being situated in Section 15

Township 24 N Range 49 E

The general course of the vein or lode is N 56 E and

S 56 W and locator claim 1490 feet in a S 56 W direction and 10 feet in a N 56 E direction from discovery monument, together with

300 feet on each side of the center of the vein.

The discovery work consists of maps as required in NRS 517.040.

Each of the four corners are marked by 1 1/2" X 1 1/2" wooden posts

with an inscription specifying the name and corner of the claim.

Dated this 8 day of January, 1996.

*[Signature]*

Steve Tocher

Agent for:

Address

CUN Minerals Inc. c/o #922 - 510 West Hastings Street Vancouver, BC V6B 1L8

Locator Address

Recorder's Stamp

EUREKA COUNTY NEVADA  
M.N. REBALEATI, RECORDER  
FILE NO. **161085**  
FEES **9.50**

BOOK **293** PAGE **46**  
OFFICIAL RECORDS  
RECORDED AT THE REQUEST OF  
*CUN Minerals*  
96 JAN 31 PM 3:00

BOOK 293 PAGE 46

161086

Location Certificate - - Lode Claim

The undersigned citizen of the United States, hereby declares that on the 15th day of November, 1995. He discovered and located lode bearing gold, silver, or other valuable deposits and on the same day posted the notice of location at the place of discovery and named the lode the C.C. 37.

The claim is situated in the unknown Mining District, 15 Eureka County, Nevada being situated in Section            Township 24 N Range 49 E.

The general course of the vein or lode is N 56 E and S 56 W and locator claim 1490 feet in a S 56 W direction and 10 feet in a N 56 E direction from discovery monument, together with

300 feet on each side of the center of the vein. The discovery work consists of maps as required in NRS 517.040. Each of the four corners are marked by 1 1/2" X 1 1/2" wooden posts with an inscription specifying the name and corner of the claim.

Dated this 8 day of January, 1996.

*[Signature]*

Steve Tocher  
Agent for:

CUN Minerals Inc.  
Address  
c/o #922 - 510 West Hastings Street Vancouver, BC V6B 1L8  
Locator  
Address

Recorder's Stamp

BOOK 293 PAGE 47

BOOK 293 PAGE 47  
OFFICIAL RECORDS  
RECORDED AT THE REQUEST OF  
CUN Minerals  
96 JAN 31 PM 3:00

EUREKA COUNTY, NEVADA  
M.N. REBALEATI, RECORDER  
FILE NO. 161086  
FEES \$9.50

Location Certificate - - Lode Claim

161087

The undersigned citizen of the United States, hereby declares that on the 4th day of November, 1995, He discovered and located lode bearing gold, silver, or other valuable deposits and on the same day posted the notice of location at the place of discovery and named the lode the C.C. 33.

The claim is situated in the unknown Mining District, 15 Eureka County, Nevada being situated in Section 15

Township 24 N Range 49 E

The general course of the vein or lode is N 56 E and

S 56 W and locator claim 1490 feet in a S 56 W direction and

10 feet in a N 56 E direction from discovery monument, together with

300 feet on each side of the center of the vein.

The discovery work consists of maps as required in NRS 517.040.

Each of the four corners are marked by 1 1/2" X 1 1/2" wooden posts

with an inscription specifying the name and corner of the claim.

Dated this 8 day of January, 1996.

*Steve Tocher*

Steve Tocher

Agent for:

Address

CUN Minerals Inc.

Address

c/o #922 - 510 West Hastings Street Vancouver, BC V6B 1L8

Locator

Recorder's Stamp

161087

EUREKA COUNTY NEVADA  
M.N. REBALEATI, RECORDER  
FILE NO.

96 JAN 31 PM 3:00

CUN Minerals

RECORDED AT THE REQUEST OF

BOOK 293 PAGE 48

BOOK 293 PAGE 048

Location Certificate - - Lode Claim

161088

The undersigned citizen of the United States, hereby declares that on the \_\_\_\_\_ day of November, 1995, He discovered and located lode bearing gold, silver, or other valuable deposits and on the same day posted the notice of location at the place of discovery and named the lode the \_\_\_\_\_ C.C. 34

The claim is situated in the \_\_\_\_\_ unknown \_\_\_\_\_ Mining District, Eureka County, Nevada being situated in Section \_\_\_\_\_ Township \_\_\_\_\_ 24 N \_\_\_\_\_ Range \_\_\_\_\_ 49 E \_\_\_\_\_ The general course of the vein or lode is \_\_\_\_\_ N 56 E \_\_\_\_\_ and \_\_\_\_\_ S 56 W \_\_\_\_\_ and locator claim \_\_\_\_\_ 1490 \_\_\_\_\_ feet in a S 56 W \_\_\_\_\_ direction and \_\_\_\_\_ 10 \_\_\_\_\_ feet in a N 56 E \_\_\_\_\_ direction from discovery monument, together with 300 feet on each side of the center of the vein.

The discovery work consists of maps as required in NRS 517.040. Each of the four corners are marked by 1 1/2" X 1 1/2" wooden posts with an inscription specifying the name and corner of the claim. Dated this \_\_\_\_\_ 8 \_\_\_\_\_ day of \_\_\_\_\_ January, 1996.

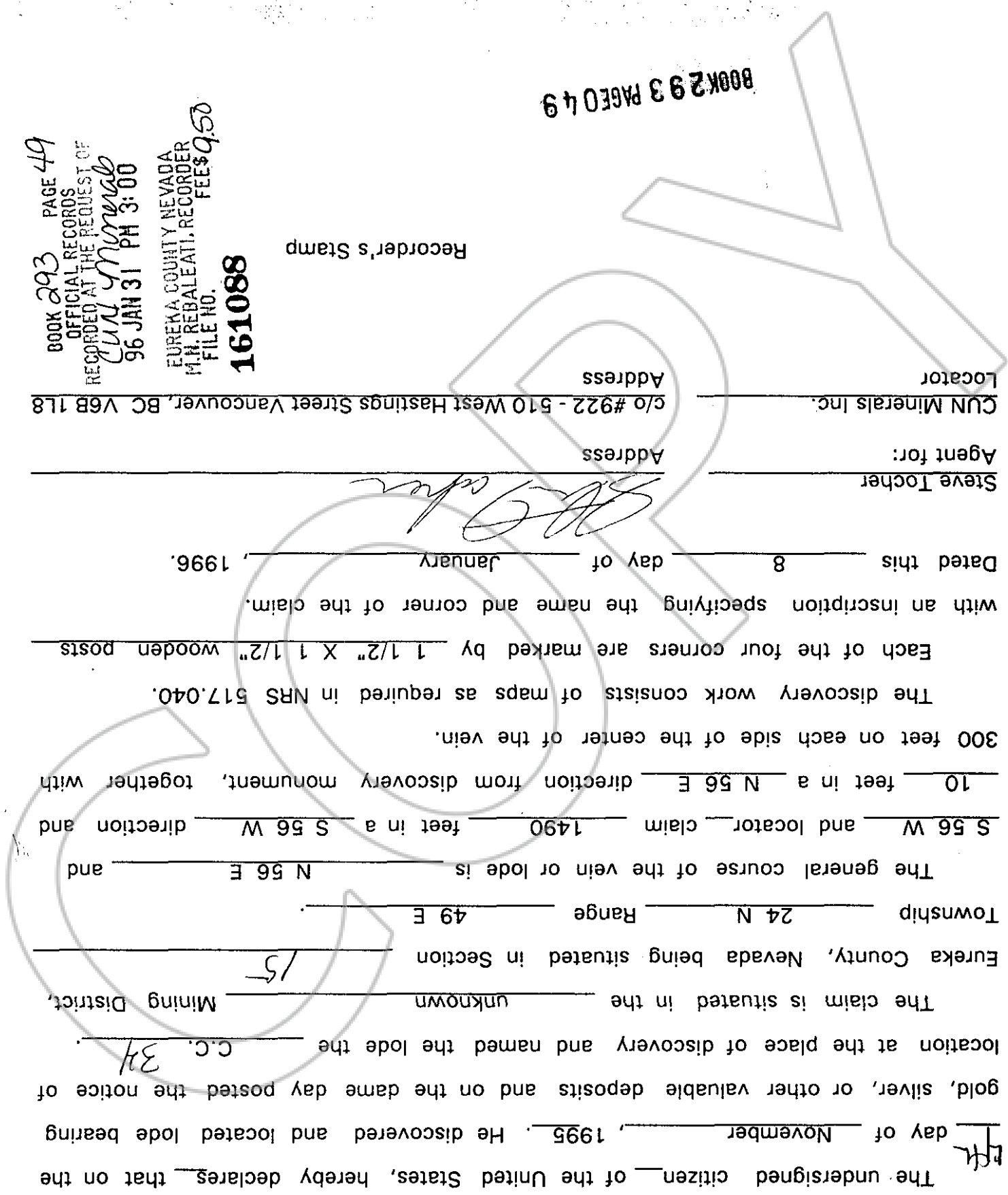
Steve Tocher \_\_\_\_\_  
Agent for: \_\_\_\_\_  
CUN Minerals Inc. \_\_\_\_\_  
Address \_\_\_\_\_  
c/o #922 - 510 West Hastings Street Vancouver, BC V6B 1L8  
Address \_\_\_\_\_

*[Handwritten Signature]*

Recorder's Stamp

BOOK 293 PAGE 49  
OFFICIAL RECORDS  
RECORDED AT THE REQUEST OF  
CUN Minerals  
96 JAN 31 PM 3:00  
EUREKA COUNTY NEVADA  
M.H. REBALEATI, RECORDER  
FILE NO. FEE \$9.50  
161088

BOOK 293 PAGE 49





Location Certificate - - Lode Claim

161089

The undersigned citizen of the United States, hereby declares that on the 4th day of November, 1995. He discovered and located lode bearing gold, silver, or other valuable deposits and on the same day posted the notice of location at the place of discovery and named the lode the C.C. 35

The claim is situated in the unknown Mining District, Eureka County, Nevada being situated in Section 10 & 15 Township 24 N Range 49 E.

The general course of the vein or lode is N 56 E and S 56 W and locator claim 1490 feet in a S 56 W direction and 10 feet in a N 56 E direction from discovery monument, together with 300 feet on each side of the center of the vein.

The discovery work consists of maps as required in NRS 517.040. Each of the four corners are marked by 1 1/2" X 1 1/2" wooden posts with an inscription specifying the name and corner of the claim.

Dated this 8 day of January, 1996.

*[Handwritten signature]*

Steve Tocher

Agent for:

Address \_\_\_\_\_

CUN Minerals Inc. c/o #922 - 510 West Hastings Street Vancouver, BC V6B 1L8  
Locator Address \_\_\_\_\_

161089 Recorder's Stamp

EUREKA COUNTY NEVADA  
M.N. REBALEATI, RECORDER  
FILE NO. FEES 9.50

BOOK 293 PAGE 50  
OFFICIAL RECORDS  
RECORDED AT THE REQUEST OF  
CUN Minerals  
96 JAN 31 PM 3:00

BOOK 293 PAGE 50

161090

Location Certificate - - Lode Claim

The undersigned citizen of the United States, hereby declares that on the \_\_\_\_\_ day of \_\_\_\_\_, 1995. He discovered and located lode bearing gold, silver, or other valuable deposits and on the same day posted the notice of location at the place of discovery and named the lode the \_\_\_\_\_ C.C. <sup>35</sup>

The claim is situated in the \_\_\_\_\_ unknown \_\_\_\_\_ Mining District, Eureka County, Nevada being situated in Section \_\_\_\_\_ Township \_\_\_\_\_ 24 N \_\_\_\_\_ Range \_\_\_\_\_ 49 E \_\_\_\_\_ and \_\_\_\_\_ feet in a \_\_\_\_\_ N 56 E \_\_\_\_\_ direction and \_\_\_\_\_ S 56 W \_\_\_\_\_ and locator claim \_\_\_\_\_ 10 \_\_\_\_\_ feet in a \_\_\_\_\_ S 56 W \_\_\_\_\_ direction and \_\_\_\_\_ 1490 \_\_\_\_\_ feet in a \_\_\_\_\_ N 56 E \_\_\_\_\_ direction from discovery monument, together with 300 feet on each side of the center of the vein.

The discovery work consists of maps as required in NRS 517.040. Each of the four corners are marked by 1 1/2" X 1 1/2" wooden posts with an inscription specifying the name and corner of the claim. Dated this \_\_\_\_\_ 8 \_\_\_\_\_ day of \_\_\_\_\_ January \_\_\_\_\_, 1996.

*[Handwritten Signature]*

Steve Tocher  
Agent for:  
CUN Minerals Inc.  
c/o #922 - 510 West Hastings Street Vancouver, BC V6B 1L8  
Locator  
Address

Recorder's Stamp

BOOK 293 PAGE 51  
OFFICIAL RECORDS  
RECORDED AT THE REQUEST OF  
*CUN Minerals*  
96 JAN 31 PM 3:00  
EUREKA COUNTY NEVADA  
M.N. REBAL/LEATI, RECORDER  
FEES \$9.50  
161090

BOOK 293 PAGE 51

Location Certificate - - Lode Claim

161091

The undersigned citizen of the United States, hereby declares that on the 14th day of November, 1995. He discovered and located lode bearing gold, silver, or other valuable deposits and on the same day posted the notice of location at the place of discovery and named the lode the C.C. 36 Mining District.

The claim is situated in the unknown Mining District, 10 + 15 Eureka County, Nevada being situated in Section 49 E Township 24 N Range 49 E

The general course of the vein or lode is N 56 E and

S 56 W and locator claim 10 feet in a S 56 W direction and 1490 feet in a N 56 E direction from discovery monument, together with

300 feet on each side of the center of the vein.

The discovery work consists of maps as required in NRS 517.040.

Each of the four corners are marked by 1 1/2" X 1 1/2" wooden posts

with an inscription specifying the name and corner of the claim.

Dated this 8 day of January, 1996.

*[Signature]*

Steve Tocher

Agent for:

CUN Minerals Inc.

Address

c/o #922 - 510 West Hastings Street Vancouver, BC V6B 1L8

Address

Locator

Recorder's Stamp

161091

EUREKA COUNTY NEVADA  
M.N. REBALEATI, RECORDER  
FILE NO.

FEES \$9.50

96 JAN 31 PM 3:00

RECORDED AT THE REQUEST OF

CUN Minerals

OFFICIAL RECORDS

BOOK 293 PAGE 52

BOOK 293 PAGE 052

Location Certificate - - Lode Claim

161092

The undersigned citizen of the United States, hereby declares that on the day of November, 1995. He discovered and located lode bearing gold, silver, or other valuable deposits and on the same day posted the notice of location at the place of discovery and named the lode the C.C. 37.

The claim is situated in the unknown Mining District, Eureka County, Nevada being situated in Section 10415

Township 24 N Range 49 E

The general course of the vein or lode is N 56 E and

S 56 W and locator claim 10 feet in a S 56 W direction and

1490 feet in a N 56 E direction from discovery monument, together with

300 feet on each side of the center of the vein.

The discovery work consists of maps as required in NRS 517.040.

Each of the four corners are marked by 1 1/2" X 1 1/2" wooden posts

with an inscription specifying the name and corner of the claim.

Dated this 8 day of January, 1996.

*Steve Tocher*

Steve Tocher

Agent for:

Address

CUN Minerals Inc. c/o #922 - 510 West Hastings Street Vancouver, BC V6B 1L8

Address

Locator

Recorder's Stamp

161092

EUREKA COUNTY, NEVADA  
M.N. REBALEATI, RECORDER  
FILE NO.

96 JAN 31 PM 3:00

RECORDED AT THE REQUEST OF

BOOK 293 PAGE 53

CUN Minerals

FEES \$9.50

BOOK 293 PAGE 53

Location Certificate - - Lode Claim

161093

The undersigned citizen of the United States, hereby declares that on the 4th day of November, 1995. He discovered and located lode bearing gold, silver, or other valuable deposits and on the same day posted the notice of location at the place of discovery and named the lode the C.C. 38 Mining District, 10 & 15 Eureka County, Nevada being situated in Section 49 E Range 24 N Township N 56 E and locator claim 10 feet in a S 56 W direction and 1490 feet in a N 56 E direction from discovery monument, together with 300 feet on each side of the center of the vein.

The discovery work consists of maps as required in NRS 517.040.

Each of the four corners are marked by 1 1/2" X 1 1/2" wooden posts with an inscription specifying the name and corner of the claim.

Dated this 8 day of January, 1996.

*Steve Tocher*

Agent for:

Steve Tocher

Address

CUN Minerals Inc. c/o #922 - 510 West Hastings Street Vancouver, BC V6B 1L8

Locator Address

Recorder's Stamp

161093

EUREKA COUNTY NEVADA  
M.M. REBALEATI, RECORDER  
FILE NO.

98 JAN 31 PH 3:00

RECORDED AT THE REQUEST OF

*CUN Minerals*

BOOK 293 PAGE 54

BOOK 293 PAGE 54

BOOK 293 PAGE 54

Location Certificate - - Lode Claim

161094

The undersigned citizen of the United States, hereby declares that on the 14 day of November, 1995. He discovered and located lode bearing gold, silver, or other valuable deposits and on the same day posted the notice of location at the place of discovery and named the lode the C.C. 39 Mining District, 15 Eureka County, Nevada being situated in Section \_\_\_\_\_ Township \_\_\_\_\_ Range \_\_\_\_\_ 49 E \_\_\_\_\_

The claim is situated in the \_\_\_\_\_ unknown \_\_\_\_\_ Mining District, \_\_\_\_\_ and \_\_\_\_\_

The general course of the vein or lode is \_\_\_\_\_ N 56 E \_\_\_\_\_ and \_\_\_\_\_ S 56 W \_\_\_\_\_ and locator claim \_\_\_\_\_ 10 \_\_\_\_\_ feet in a \_\_\_\_\_ S 56 W \_\_\_\_\_ direction and \_\_\_\_\_ 1490 \_\_\_\_\_ feet in a \_\_\_\_\_ N 56 E \_\_\_\_\_ direction from discovery monument, together with \_\_\_\_\_ 300 feet on each side of the center of the vein.

The discovery work consists of maps as required in NRS 517.040. \_\_\_\_\_ Each of the four corners are marked by \_\_\_\_\_ 1 1/2" X 1 1/2" wooden posts \_\_\_\_\_ with an inscription specifying the name and corner of the claim.

Dated this \_\_\_\_\_ 8 \_\_\_\_\_ day of \_\_\_\_\_ January \_\_\_\_\_, 1996. \_\_\_\_\_

Steve Tocher \_\_\_\_\_  
Agent for: \_\_\_\_\_  
Address \_\_\_\_\_  
CUN Minerals Inc. \_\_\_\_\_  
Address \_\_\_\_\_  
c/o #922 - 510 West Hastings Street Vancouver, BC V6B 1L8 \_\_\_\_\_  
Locator \_\_\_\_\_

Recorder's Stamp

161094

EUREKA COUNTY, NEVADA  
M.N. REBALEATI, RECORDER  
FILE NO. \_\_\_\_\_ FEES \$9.50

BOOK 293 PAGE 55  
OFFICIAL RECORDS  
RECORDED AT THE REQUEST OF  
CUN Minerals  
95 JAN 31 PM 3:01

BOOK 293 PAGE 55

Location Certificate - - Lode Claim

161095

The undersigned citizen of the United States, hereby declares that on the \_\_\_\_\_ day of November, 1995. He discovered and located lode bearing gold, silver, or other valuable deposits and on the same day posted the notice of location at the place of discovery and named the lode the \_\_\_\_\_ C.C. 40.

The claim is situated in the \_\_\_\_\_ unknown \_\_\_\_\_ Mining District, Eureka County, Nevada being situated in Section \_\_\_\_\_ Township \_\_\_\_\_ Range \_\_\_\_\_ 49 E.

The general course of the vein or lode is \_\_\_\_\_ N 56 E \_\_\_\_\_ and \_\_\_\_\_ S 56 W \_\_\_\_\_ claim \_\_\_\_\_ 10 \_\_\_\_\_ feet in a \_\_\_\_\_ S 56 W \_\_\_\_\_ direction and \_\_\_\_\_ 1490 \_\_\_\_\_ feet in a \_\_\_\_\_ N 56 E \_\_\_\_\_ direction from discovery monument, together with

300 feet on each side of the center of the vein. The discovery work consists of maps as required in NRS 517.040. Each of the four corners are marked by \_\_\_\_\_ 1 1/2" X 1 1/2" wooden posts

Dated this \_\_\_\_\_ 8 \_\_\_\_\_ day of \_\_\_\_\_ January, 1996.

*Steve Tocher*

Agent for: \_\_\_\_\_ Steve Tocher \_\_\_\_\_ Address \_\_\_\_\_

Locator \_\_\_\_\_ CUN Minerals Inc. \_\_\_\_\_ Address \_\_\_\_\_ c/o #922 - 510 West Hastings Street Vancouver, BC V6B 1L8

Recorder's Stamp

161095

EUREKA COUNTY NEVADA  
M.N. REBALEATI, RECORDER  
FILE NO. FEES \$9.50

BOOK 293 PAGE 56  
OFFICIAL RECORDS  
RECORDED AT THE REQUEST OF  
*CUN Minerals*  
96 JAN 31 PM 3:01

BOOK 293 PAGE 056

Location Certificate - - Lode Claim

161096

The undersigned citizen of the United States, hereby declares that on the 4th day of November, 1995. He discovered and located lode bearing gold, silver, or other valuable deposits and on the same day posted the notice of location at the place of discovery and named the lode the C.C. #1

The claim is situated in the unknown Mining District, Eureka County, Nevada being situated in Section 15

Township 24 N Range 49 E

The general course of the vein or lode is N 56 E and

S 56 W and locator claim 10 feet in a S 56 W direction and

1490 feet in a N 56 E direction from discovery monument, together with

300 feet on each side of the center of the vein.

The discovery work consists of maps as required in NRS 517.040.

Each of the four corners are marked by 1 1/2" X 1 1/2" wooden posts

with an inscription specifying the name and corner of the claim.

Dated this 8 day of January, 1996.

*Steve Tocher*

Steve Tocher

Agent for:

Address

CUN Minerals Inc. c/o #922 - 510 West Hastings Street Vancouver, BC V6B 1L8

Locator

Address

Recorder's Stamp

161096

EUREKA COUNTY, NEVADA  
M.N. REBALEATI, RECORDER  
FILE NO. FEES \$9.50

96 JAN 31 PM 3:01

RECORDED AT THE REQUEST OF  
CUN Minerals

BOOK 293 PAGE 57

BOOK 293 PAGE 57



Location Certificate - - Lode Claim

161097

The undersigned citizen of the United States, hereby declares that on the day of November, 1995. He discovered and located lode bearing gold, silver, or other valuable deposits and on the same day posted the notice of location at the place of discovery and named the lode the C.C. 42 Mining District, Eureka County, Nevada being situated in Section 15 Township 24 N Range 49 E. The general course of the vein or lode is N 56 E and S 56 W and locator claim 10 feet in a S 56 W direction and 1490 feet in a N 56 E direction from discovery monument, together with 300 feet on each side of the center of the vein. The discovery work consists of maps as required in NRS 517.040. Each of the four corners are marked by 1 1/2" X 1 1/2" wooden posts with an inscription specifying the name and corner of the claim.

Dated this 8 day of January, 1996.

*Steve Tocher*

Steve Tocher

Agent for:

Address

CUN Minerals Inc. c/o #922 - 510 West Hastings Street Vancouver, BC V6B 1L8

Locator

Address

Recorder's Stamp

161097

EUREKA COUNTY NEVADA  
M.N. REBALEATI, RECORDER  
FILE NO. FEES \$9.50

BOOK 293 PAGE 58  
OFFICIAL RECORDS  
RECORDED AT THE REQUEST OF  
CUN Minerals  
96 JAN 31 PM 3:01

BOOK 293 PAGE 058

Location Certificate - - Lode Claim

161098

The undersigned citizen of the United States, hereby declares that on the \_\_\_\_\_ day of November, 1995. He discovered and located lode bearing gold, silver, or other valuable deposits and on the same day posted the notice of location at the place of discovery and named the lode the \_\_\_\_\_ C.C. 43.

The claim is situated in the \_\_\_\_\_ unknown \_\_\_\_\_ Mining District, \_\_\_\_\_ Eureka County, Nevada being situated in Section \_\_\_\_\_ Township \_\_\_\_\_ 24 N \_\_\_\_\_ Range \_\_\_\_\_ 49 E \_\_\_\_\_

The general course of the vein or lode is \_\_\_\_\_ N 56 E \_\_\_\_\_ and \_\_\_\_\_

S 56 W \_\_\_\_\_ and locator claim \_\_\_\_\_ 10 \_\_\_\_\_ feet in a S 56 W \_\_\_\_\_ direction and \_\_\_\_\_ 1490 \_\_\_\_\_ feet in a N 56 E \_\_\_\_\_ direction from discovery monument, together with \_\_\_\_\_

300 feet on each side of the center of the vein.

The discovery work consists of maps as required in NRS 517.040.

Each of the four corners are marked by 1 1/2" X 1 1/2" wooden posts \_\_\_\_\_

with an inscription specifying the name and corner of the claim.

Dated this \_\_\_\_\_ 8 \_\_\_\_\_ day of \_\_\_\_\_ January, 1996.

*Steve Tocher*

Steve Tocher

Agent for:

Address \_\_\_\_\_

CUN Minerals Inc.

Address \_\_\_\_\_

c/o #922 - 510 West Hastings Street Vancouver, BC V6B 1L8

Locator \_\_\_\_\_

Recorder's Stamp

161098

EUREKA COUNTY NEVADA  
MIN. REBALEATI, RECORDER  
FILE NO. FEES \$9.50

96 JAN 31 PH 3: 01

RECORDED AT THE REQUEST OF

*CUN Minerals*

BOOK 293 PAGE 59

BOOK 293 PAGE 059

44

Location Certificate - - Lode Claim

161099

The undersigned citizen of the United States, hereby declares that on the day of November 1995. He discovered and located lode bearing gold, silver, or other valuable deposits and on the same day posted the notice of location at the place of discovery and named the lode the C.C. HH Mining District, Eureka County, Nevada being situated in Section 15 Township 24 N Range 49 E. The general course of the vein or lode is N 56 E and S 56 W and locator claim 10 feet in a S 56 W direction and 1490 feet in a N 56 E direction from discovery monument, together with 300 feet on each side of the center of the vein. The discovery work consists of maps as required in NRS 517.040. Each of the four corners are marked by 1 1/2" X 1 1/2" wooden posts with an inscription specifying the name and corner of the claim.

Dated this 8 day of January, 1996.

*Steve Tocher*

Steve Tocher

Agent for:

Address

CUN Minerals Inc. c/o #922 - 510 West Hastings Street Vancouver, BC V6B 1L8

Locator

Address

Recorder's Stamp

161099

EUREKA COUNTY, NEVADA  
M.N. REBALEATI, RECORDER  
FILE NO. FEES \$9.50

BOOK 293 PAGE 60  
OFFICIAL RECORDS  
RECORDED AT THE REQUEST OF  
CUN Minerals  
96 JAN 31/ PH 3: 01

BOOK 293 PAGE 60

161100

Location Certificate - - Lode Claim

The undersigned citizen of the United States, hereby declares that on the day of November 1995. He discovered and located lode bearing gold, silver, or other valuable deposits and on the same day posted the notice of location at the place of discovery and named the lode the C.C. HS

The claim is situated in the unknown Mining District, Eureka County, Nevada being situated in Section 15 + 14

Township 24 N Range 49 E. The general course of the vein or lode is N 56 E and S 56 W and locator claim 10 feet in a S 56 W direction and 1490 feet in a N 56 E direction from discovery monument, together with 300 feet on each side of the center of the vein.

The discovery work consists of maps as required in NRS 517.040. Each of the four corners are marked by 1 1/2" X 1 1/2" wooden posts with an inscription specifying the name and corner of the claim. Dated this 8 day of January, 1996.

*[Handwritten Signature]*

Steve Tocher  
Agent for:  
CUN Minerals Inc.  
Address  
c/o #922 - 510 West Hastings Street Vancouver, BC V6B 1L8  
Locator  
Address

161100  
Recorder's Stamp

EUREKA COUNTY, NEVADA  
M.M. REBALEATI, RECORDER  
FILE NO. FEES

BOOK 293 PAGE 61  
OFFICIAL RECORDS  
RECORDED AT THE REQUEST OF  
CUN Minerals  
95 JAN 31 PM 3: 01

BOOK 293 PAGE 61

Location Certificate - - Lode Claim

161101

The undersigned citizen of the United States, hereby declares that on the day of November, 1995. He discovered and located lode bearing gold, silver, or other valuable deposits and on the same day posted the notice of location at the place of discovery and named the lode the C.C. 46 Mining District.

The claim is situated in the unknown Mining District, Eureka County, Nevada being situated in Section 15 + 14 Township 24 N Range 49 E

The general course of the vein or lode is N 56 E and S 56 W and locator claim 10 feet in a S 56 W direction and 1490 feet in a N 56 E direction from discovery monument, together with 300 feet on each side of the center of the vein.

The discovery work consists of maps as required in NRS 517.040. Each of the four corners are marked by 1 1/2" X 1 1/2" wooden posts with an inscription specifying the name and corner of the claim.

Dated this 8 day of January, 1996.

*[Signature]*

Steve Tocher

Agent for:

Address

CUN Minerals Inc. c/o #922 - 510 West Hastings Street Vancouver, BC V6B 1L8

Locator

Recorder's Stamp

161101

EUREKA COUNTY NEVADA  
M.H. REBALEATI, RECORDER  
FILE NO.

FEES \$9.50

96 JAN 31 PM 3:01

RECORDED AT THE REQUEST OF

*CUN Minerals*

OFFICIAL RECORDS

PAGE 62

BOOK 293

BOOK 293 PAGE 62

Location Certificate - - Lode Claim

161102

The undersigned citizen of the United States, hereby declares that on the day of November, 1995. He discovered and located lode bearing gold, silver, or other valuable deposits and on the same day posted the notice of location at the place of discovery and named the lode the C.C. H7 Mining District, Eureka County, Nevada being situated in Section 15 & 16 Township 24 N Range 49 E.

The claim is situated in the unknown Mining District, The general course of the vein or lode is N 56 E and S 56 W and locator claim 10 feet in a S 56 W direction and 1490 feet in a N 56 E direction from discovery monument, together with 300 feet on each side of the center of the vein.

The discovery work consists of maps as required in NRS 517.040. Each of the four corners are marked by 1 1/2" X 1 1/2" wooden posts with an inscription specifying the name and corner of the claim.

Dated this 8 day of January, 1996.

*Steve Tocher*

Steve Tocher  
Agent for: \_\_\_\_\_  
Address \_\_\_\_\_

CUN Minerals Inc.  
c/o #922 - 510 West Hastings Street Vancouver, BC V6B 1L8  
Locator  
Address \_\_\_\_\_

Recorder's Stamp

BOOK 293 PAGE 603  
OFFICIAL RECORDS  
RECORDED AT THE REQUEST OF  
*CUN Minerals*  
96 JAN 31 PM 3:01  
EUREKA COUNTY NEVADA  
M.N. REGALEATI, RECORDER  
FILE NO. **161102**  
FEES \$9.50

BOOK 293 PAGE 63

161103

Location Certificate - - Lode Claim

The undersigned citizen of the United States, hereby declares that on the day of November, 1995. He discovered and located lode bearing gold, silver, or other valuable deposits and on the same day posted the notice of location at the place of discovery and named the lode the C.C. 48.

The claim is situated in the unknown Mining District, Eureka County, Nevada being situated in Section 14, 22, 23

Township 24 N Range 49 E

The general course of the vein or lode is N 56 E and

S 56 W and locator claim 10 feet in a S 56 W direction and

1490 feet in a N 56 E direction from discovery monument, together with

300 feet on each side of the center of the vein.

The discovery work consists of maps as required in NRS 517.040.

Each of the four corners are marked by 1 1/2" X 1 1/2" wooden posts

with an inscription specifying the name and corner of the claim.

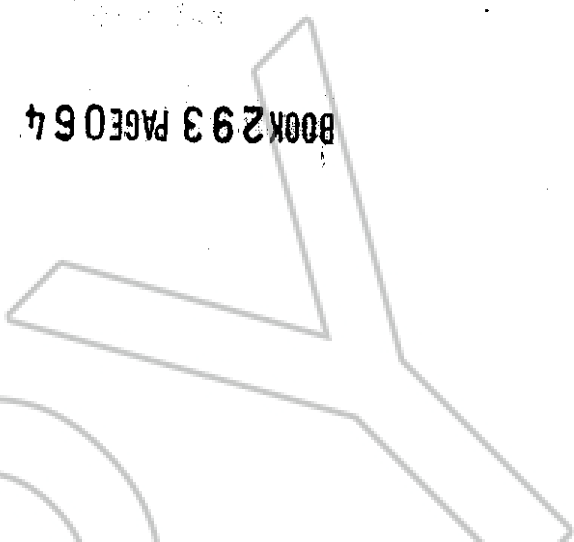
Dated this 8 day of January, 1996.

Steve Tocher  
Agent for:  
CUN Minerals Inc.  
c/o #922 - 510 West Hastings Street Vancouver, BC V6B 1L8

Locator Address

Recorder's Stamp

BOOK 293 PAGE 64  
OFFICIAL RECORDS  
RECORDED AT THE REQUEST OF  
CUN Minerals  
96 JAN 31 PM 3: 01  
EUREKA COUNTY NEVADA  
N.H. REBALEATI, RECORDER  
FILE NO. 161103  
FEES 9.50



BOOK 293 PAGE 64

Location Certificate - - Lode Claim

161104

The undersigned citizen of the United States, hereby declares that on the 14th day of November, 1995. He discovered and located lode bearing gold, silver, or other valuable deposits and on the same day posted the notice of location at the place of discovery and named the lode the C.C. 49 Mining District, 114+03 Eureka County, Nevada being situated in Section 49 E Range 24 N Township N 56 E and locator claim 10 feet in a S 56 W direction and 1490 feet in a N 56 E direction from discovery monument, together with 300 feet on each side of the center of the vein.

The general course of the vein or lode is N 56 E and

S 56 W and locator claim 10 feet in a S 56 W direction and 1490 feet in a N 56 E direction from discovery monument, together with

The discovery work consists of maps as required in NRS 517.040.

Each of the four corners are marked by 1 1/2" X 1 1/2" wooden posts

with an inscription specifying the name and corner of the claim.

Dated this 8 day of January, 1996.

*Steve Tocher*

Steve Tocher

Agent for:

Address

CUN Minerals Inc. c/o #922 - 510 West Hastings Street Vancouver, BC V6B 1L8

Locator

Address

Recorder's Stamp

161104

EUREKA COUNTY NEVADA  
M.N. REBALEATI, RECORDER  
FILE NO. 9.0

BOOK 293 PAGE 65  
OFFICIAL RECORDS  
RECORDED AT THE REQUEST OF  
CUN Minerals  
96 JAN 31 PM 3:01

BOOK 293 PAGE 65



Location Certificate - - Lode Claim

161105

The undersigned citizen of the United States, hereby declares that on the day of November, 1995, He discovered and located lode bearing gold, silver, or other valuable deposits and on the same day posted the notice of location at the place of discovery and named the lode the C.C. 50 Mining District, Eureka County, Nevada being situated in Section 23 Township 24 N Range 49 E

The claim is situated in the unknown Mining District, and the general course of the vein or lode is N 56 E and S 56 W and locator claim 10 feet in a S 56 W direction and 1490 feet in a N 56 E direction from discovery monument, together with 300 feet on each side of the center of the vein.

The discovery work consists of maps as required in NRS 517.040.

Each of the four corners are marked by 1 1/2" X 1 1/2" wooden posts

with an inscription specifying the name and corner of the claim.

Dated this 8 day of January, 1996.

*Steve Tocher*

Steve Tocher

Agent for:

Address

CUN Minerals Inc.

c/o #922 - 510 West Hastings Street Vancouver, BC V6B 1L8

Locator

Address

Recorder's Stamp

161105

EUREKA COUNTY, NEVADA  
M.H. REBALEATI, RECORDER  
FILE NO.

FEES \$9.50

96 JAN 31 PM 3:02

RECORDED AT THE REQUEST OF

CUN Minerals

OFFICIAL RECORDS

PAGE 66

BOOK 293

BOOK 293 PAGE 66

Location Certificate - - Lode Claim

161106

The undersigned citizen of the United States, hereby declares that on the day of November, 1995. He discovered and located lode bearing gold, silver, or other valuable deposits and on the same day posted the notice of location at the place of discovery and named the lode the C.C. 51 Mining District, Eureka County, Nevada being situated in Section 23 Township 24 N Range 49 E.

The claim is situated in the unknown Mining District, and the general course of the vein or lode is N 56 E and S 56 W and locator claim 10 feet in a S 56 W direction and 1490 feet in a N 56 E direction from discovery monument, together with 300 feet on each side of the center of the vein.

The discovery work consists of maps as required in NRS 517.040.

Each of the four corners are marked by 1 1/2" X 1 1/2" wooden posts

with an inscription specifying the name and corner of the claim.

Dated this 8 day of January, 1996.

*Steve Tocher*

Steve Tocher

Agent for:

CUN Minerals Inc.

Address

c/o #922 - 510 West Hastings Street Vancouver, BC V6B 1L8

Locator

Address

Recorder's Stamp

161106

EUREKA COUNTY NEVADA  
M.M. REBALEATI, RECORDER  
FILE NO.

FEES \$9.50

96 JAN 31 PM 3:02

RECORDED AT THE REQUEST OF

CUN Minerals

BOOK 293 PAGE 67

BOOK 293 PAGE 67

Location Certificate - - Lode Claim

161107

The undersigned citizen of the United States, hereby declares that on the day of November, 1995. He discovered and located lode bearing gold, silver, or other valuable deposits and on the same day posted the notice of location at the place of discovery and named the lode the C.C. 52 Mining District, Eureka County, Nevada being situated in Section 23 Township 24 N Range 49 E.

The claim is situated in the unknown Mining District, and the general course of the vein or lode is N 56 E and S 56 W and locator claim 10 feet in a S 56 W direction and 1490 feet in a N 56 E direction from discovery monument, together with 300 feet on each side of the center of the vein.

The discovery work consists of maps as required in NRS 517.040. Each of the four corners are marked by 1 1/2" X 1 1/2" wooden posts with an inscription specifying the name and corner of the claim. Dated this 8 day of January, 1996.

*[Signature]*

Steve Tocher  
Agent for:  
CUN Minerals Inc.  
Address  
c/o #922 - 510 West Hastings Street Vancouver, BC V6B 1L8  
Locator  
Address

161107  
Recorder's Stamp

BOOK 293 PAGE 68  
OFFICIAL RECORDS  
RECORDED AT THE REQUEST OF  
CUN Minerals  
96 JAN 31 PH 3:02  
EUREKA COUNTY NEVADA  
M.H. REBALEATI, RECORDER  
FILE NO. FEES \$9.50

BOOK 293 PAGE 68

161108

Location Certificate - - Lode Claim

The undersigned citizen of the United States, hereby declares that on the day of November, 1995. He discovered and located lode bearing gold, silver, or other valuable deposits and on the same day posted the notice of location at the place of discovery and named the lode the C.C. 53 Mining District, Eureka County, Nevada being situated in Section 23

The claim is situated in the unknown Mining District, Township 24 N Range 49 E. The general course of the vein or lode is N 56 E and S 56 W and locator claim 10 feet in a S 56 W direction and 1490 feet in a N 56 E direction from discovery monument, together with 300 feet on each side of the center of the vein.

The discovery work consists of maps as required in NRS 517.040. Each of the four corners are marked by 1 1/2" X 1 1/2" wooden posts with an inscription specifying the name and corner of the claim.

Dated this 8 day of January, 1996.

*Steve Tocher*

Steve Tocher

Agent for:

Address

CUN Minerals Inc. c/o #922 - 510 West Hastings Street Vancouver, BC V6B 1L8

Locator

Address

Recorder's Stamp

161108

EUREKA COUNTY NEVADA  
M.H. REBALEATI, RECORDER  
FILE NO. FEES \$ 9.50

96 JAN 31 PM 3:02

RECORDED AT THE REQUEST OF  
CUN Minerals

BOOK 293 PAGE 69

BOOK 293 PAGE 69

161109

Location Certificate - - Lode Claim

The undersigned citizen of the United States, hereby declares that on the 4th day of November, 1995, He discovered and located lode bearing gold, silver, or other valuable deposits and on the same day posted the notice of location at the place of discovery and named the lode the C.C. 54

The claim is situated in the unknown Mining District, 03

Eureka County, Nevada being situated in Section 03

Township 24 N Range 49 E

The general course of the vein or lode is N 56 E and

S 56 W and locator claim 10 feet in a S 56 W direction and

1490 feet in a N 56 E direction from discovery monument, together with

300 feet on each side of the center of the vein.

The discovery work consists of maps as required in NRS 517.040.

Each of the four corners are marked by 1 1/2" X 1 1/2" wooden posts

with an inscription specifying the name and corner of the claim.

Dated this 8 day of January, 1996.

*Steve Tocher*

Steve Tocher

Agent for:

Address

CUN Minerals Inc. c/o #922 - 510 West Hastings Street Vancouver, BC V6B 1L8

Address

Locator

Recorder's Stamp

161109

EUREKA COUNTY NEVADA  
M.N. REBALEATI, RECORDER  
FILE NO. FEE \$ 9.50

96 JAN 31 PM 3:02

CUN Minerals

OFFICIAL RECORDS  
RECORDED AT THE REQUEST OF

BOOK 293 PAGE 70

BOOK 293 PAGE 70

Location Certificate - - Lode Claim

161110

The undersigned citizen of the United States, hereby declares that on the day of November, 1995, He discovered and located lode bearing gold, silver, or other valuable deposits and on the same day posted the notice of location at the place of discovery and named the lode the C.C. 55 Mining District, Eureka County, Nevada being situated in Section 23

The claim is situated in the unknown Mining District, Township 24 N Range 49 E

The general course of the vein or lode is N 56 E and

S 56 W and locator claim 10 feet in a S 56 W direction and

1490 feet in a N 56 E direction from discovery monument, together with

300 feet on each side of the center of the vein.

The discovery work consists of maps as required in NRS 517.040.

Each of the four corners are marked by 1 1/2" X 1 1/2" wooden posts

with an inscription specifying the name and corner of the claim.

Dated this 8 day of January, 1996.

*Steve Tocher*

Steve Tocher

Agent for:

Address

CUN Minerals Inc. c/o #922 - 510 West Hastings Street Vancouver, BC V6B 1L8

Address

Locator

Recorder's Stamp

161110

EUREKA COUNTY NEVADA  
M.N. REBALEATI, RECORDER  
FILE NO. 9.50

96 JAN 31 PH 3:02

RECORDED AT THE REQUEST OF  
CUN Minerals

OFFICIAL RECORDS

BOOK 293 PAGE 71

BOOK 293 PAGE 71

161111

Location Certificate - - Lode Claim

The undersigned citizen of the United States, hereby declares that on the \_\_\_\_\_ day of November, 1995, He discovered and located lode bearing gold, silver, or other valuable deposits and on the same day posted the notice of location at the place of discovery and named the lode the \_\_\_\_\_ c.c. 56

The claim is situated in the \_\_\_\_\_ Mining District, \_\_\_\_\_

Eureka County, Nevada being situated in Section \_\_\_\_\_

Township \_\_\_\_\_ 24 N \_\_\_\_\_ Range \_\_\_\_\_ 49 E \_\_\_\_\_

The general course of the vein or lode is \_\_\_\_\_ N 56 E \_\_\_\_\_ and \_\_\_\_\_

S 56 W \_\_\_\_\_ and locator claim \_\_\_\_\_ 10 \_\_\_\_\_ feet in a S 56 W \_\_\_\_\_ direction and \_\_\_\_\_

1490 \_\_\_\_\_ feet in a N 56 E \_\_\_\_\_ direction from discovery monument, together with \_\_\_\_\_

300 feet on each side of the center of the vein.

The discovery work consists of maps as required in NRS 517.040.

Each of the four corners are marked by 1 1/2" X 1 1/2" wooden posts \_\_\_\_\_

with an inscription specifying the name and corner of the claim.

Dated this \_\_\_\_\_ 8 \_\_\_\_\_ day of \_\_\_\_\_ January, 1996.

*[Signature]*

Steve Tocher

Agent for:

Address \_\_\_\_\_

CUN Minerals Inc. \_\_\_\_\_

Address \_\_\_\_\_

c/o #922 - 510 West Hastings Street Vancouver, BC V6B 1L8

Locator \_\_\_\_\_

Recorder's Stamp

161111

EUREKA COUNTY NEVADA  
M.N. REBALEATI, RECORDER  
FILE NO.

9.50

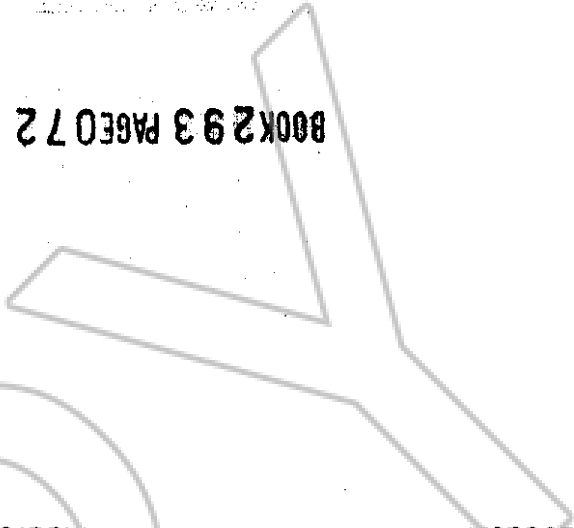
96 JAN 31 PM 3: 02

RECORDED AT THE REQUEST OF

BOOK 293 PAGE 72

OFFICIAL RECORDS

BOOK 293 PAGE 72



161112

Location Certificate - - Lode Claim

The undersigned citizen of the United States, hereby declares that on the day of November, 1995, He discovered and located lode bearing gold, silver, or other valuable deposits and on the same day posted the notice of location at the place of discovery and named the lode the C.C. 57 Mining District, Eureka County, Nevada being situated in Section 23

The claim is situated in the unknown Mining District, Township 24 N Range 49 E. The general course of the vein or lode is N 56 E and S 56 W and locator claim 10 feet in a S 56 W direction and 1490 feet in a N 56 E direction from discovery monument, together with 300 feet on each side of the center of the vein.

The discovery work consists of maps as required in NRS 517.040. Each of the four corners are marked by 1 1/2" X 1 1/2" wooden posts with an inscription specifying the name and corner of the claim.

Dated this 8 day of January, 1996.

*Steve Tocher*

Steve Tocher

Agent for:

Address

c/o #922 - 510 West Hastings Street Vancouver, BC V6B 1L8

Locator

Address

Recorder's Stamp

161112

EUREKA COUNTY NEVADA  
MIN. REBALEATI, RECORDER  
FILE NO.

9.00

96 JAN 31 PM 3:02

CUN Minerals

RECORDED AT THE REQUEST OF

OFFICIAL RECORDS

PAGE 73

BOOK 293 PAGE 73



Location Certificate - - Lode Claim

161113

The undersigned citizen of the United States, hereby declares that on the day of November, 1995, He discovered and located lode bearing gold, silver, or other valuable deposits and on the same day posted the notice of location at the place of discovery and named the lode the C.C. 58 Mining District,

The claim is situated in the unknown Section 23426 Eureka County, Nevada being situated in Section

Township 24 N Range 49 E

The general course of the vein or lode is N 56 E and

S 56 W and locator claim 10 feet in a S 56 W direction and

1490 feet in a N 56 E direction from discovery monument, together with

300 feet on each side of the center of the vein.

The discovery work consists of maps as required in NRS 517.040.

Each of the four corners are marked by 1 1/2" X 1 1/2" wooden posts

with an inscription specifying the name and corner of the claim.

Dated this 8 day of January, 1996.

*Steve Tocher*

Steve Tocher

Agent for:

CUN Minerals Inc. c/o #922 - 510 West Hastings Street Vancouver, BC V6B 1L8

Address

Locator

Recorder's Stamp

161113

EUREKA COUNTY NEVADA  
M.H. REBALEATI, RECORDER  
FILE NO. 9.8

96 JAN 31 PM 3:02

RECORDED AT THE REQUEST OF  
CUN Minerals

BOOK 293 PAGE 74

BOOK 293 PAGE 74

Location Certificate - - Lode Claim

161114

The undersigned citizen of the United States, hereby declares that on the day of November, 1995, He discovered and located lode bearing gold, silver, or other valuable deposits and on the same day posted the notice of

C.C. 59

location at the place of discovery and named the lode the Mining District, unknown

23 + 26

Eureka County, Nevada being situated in Section

Township 24 N Range 49 E

The general course of the vein or lode is N 56 E and

S 56 W and locator claim 10 feet in a S 56 W direction and

1490 feet in a N 56 E direction from discovery monument, together with

300 feet on each side of the center of the vein.

The discovery work consists of maps as required in NRS 517.040.

Each of the four corners are marked by 1 1/2" X 1 1/2" wooden posts

with an inscription specifying the name and corner of the claim.

Dated this 8 day of January, 1996.

*Steve Tocher*

Steve Tocher

Agent for:

Address

Locator

Address

CUN Minerals Inc. c/o #922 - 510 West Hastings Street Vancouver, BC V6B 1L8

Recorder's Stamp

161114

EUREKA COUNTY NEVADA  
M.N. REBALEATI, RECORDER  
FILE NO.

96 JAN 31 PH 3:02

RECORDED AT THE REQUEST OF

OFFICIAL RECORDS

PAGE 75

BOOK 293

CUN Minerals

FEES \$9.50

BOOK 293 PAGE 75

Location Certificate - - Lode Claim

161115

The undersigned citizen of the United States, hereby declares that on the day of November 1995. He discovered and located lode bearing gold, silver, or other valuable deposits and on the same day posted the notice of location at the place of discovery and named the lode the C.C. 60 Mining District, Eureka County, Nevada being situated in Section 26 Township 24 N Range 49 E.

The claim is situated in the unknown Mining District, and locator claim 10 feet in a S 56 W direction and 1490 feet in a N 56 E direction from discovery monument, together with 300 feet on each side of the center of the vein.

The discovery work consists of maps as required in NRS 517.040. Each of the four corners are marked by 1 1/2" X 1 1/2" wooden posts with an inscription specifying the name and corner of the claim.

Dated this 8 day of January, 1996.

*Steve Tocher*

Steve Tocher

Agent for:

Address

CUN Minerals Inc. c/o #922 - 510 West Hastings Street Vancouver, BC V6B 1L8

Locator

Address

Recorder's Stamp

161115

EUREKA COUNTY NEVADA  
M.H. REBALEATI, RECORDER  
FILE NO.

96 JAN 31 PM 3: 02

OFFICIAL RECORDS  
RECORDED AT THE REQUEST OF

BOOK 293 PAGE 76

CUN Minerals

9.50

BOOK 293 PAGE 076

Location Certificate - - Lode Claim

161116

The undersigned citizen of the United States, hereby declares that on the 5th day of November, 1995. He discovered and located lode bearing gold, silver, or other valuable deposits and on the same day posted the notice of location at the place of discovery and named the lode the Win 15 Mining District.

The claim is situated in the unknown Mining District, Eureka County, Nevada being situated in Section 23 Township 24 N Range 49 E. The general course of the vein or lode is N 56 E and S 56 W and locator claim 1490 feet in a S 56 W direction and 10 feet in a N 56 E direction from discovery monument, together with 300 feet on each side of the center of the vein.

The discovery work consists of maps as required in NRS 517.040. Each of the four corners are marked by 1 1/2" X 1 1/2" wooden posts with an inscription specifying the name and corner of the claim. Dated this 8 day of January, 1996.

Steve Tocher



Agent for:

Address

Locator

CUN Minerals Inc.

c/o #922 - 510 West Hastings Street Vancouver, BC V6B 1L8

Recorder's Stamp

161116

EUREKA COUNTY, NEVADA  
M.M. REBALEATI, RECORDER  
FILE NO.

9.50

BOOK 293 PAGE 77  
OFFICIAL RECORDS  
RECORDED AT THE REQUEST OF  
CUN Minerals  
96 JAN 31 PM 3:03

BOOK 293 PAGE 077

Location Certificate - - Lode Claim

161117

The undersigned citizen of the United States, hereby declares that on the day of November, 1995. He discovered and located lode bearing gold, silver, or other valuable deposits and on the same day posted the notice of location at the place of discovery and named the lode the Win 16 Mining District,

The claim is situated in the unknown Mining District, Eureka County, Nevada being situated in Section 23 Township 24 N Range 49 E. The general course of the vein or lode is N 56 E and S 56 W and locator claim 1490 feet in a S 56 W direction and 10 feet in a N 56 E direction from discovery monument, together with 300 feet on each side of the center of the vein.

The discovery work consists of maps as required in NRS 517.040. Each of the four corners are marked by 1 1/2" X 1 1/2" wooden posts with an inscription specifying the name and corner of the claim. Dated this 8 day of January, 1996.

Steve Tocher  
Agent for: \_\_\_\_\_  
Address \_\_\_\_\_

CUN Minerals Inc.  
Locator  
Address  
c/o #922 - 510 West Hastings Street Vancouver, BC V6B 1L8

Recorder's Stamp

161117

EUREKA COUNTY NEVADA  
M.N. REBAL. RECORDER  
FILE NO.

95 JAN 31 PM 3:03

BOOK 293 PAGE 78  
OFFICIAL RECORDS  
RECORDED AT THE REQUEST OF  
CUN Minerals

BOOK 293 PAGE 078

Location Certificate - - Lode Claim

161118

The undersigned citizen of the United States, hereby declares that on the 11 day of November, 1995, He discovered and located lode bearing gold, silver, or other valuable deposits and on the same day posted the notice of location at the place of discovery and named the lode the Win Mining District.

The claim is situated in the unknown Mining District, Eureka County, Nevada being situated in Section 33 Township 24 N Range 49 E. The general course of the vein or lode is N 56 E and S 56 W and locator claim 1490 feet in a S 56 W direction and 10 feet in a N 56 E direction from discovery monument, together with 300 feet on each side of the center of the vein.

The discovery work consists of maps as required in NRS 517.040. Each of the four corners are marked by 1 1/2" X 1 1/2" wooden posts with an inscription specifying the name and corner of the claim.

Dated this 8 day of January, 1996.

Steve Tocher

Agent for:

Address

CUN Minerals Inc. c/o #922 - 510 West Hastings Street Vancouver, BC V6B 1L8

Locator

Address

Recorder's Stamp

161118

9.50

EUREKA COUNTY, NEVADA  
M.N. REGALEATI, RECORDER  
FILE NO.

96 JAN 31 PM 3:03

RECORDED AT THE REQUEST OF  
CUN Minerals

OFFICIAL RECORDS  
PAGE 79

BOOK 293

BOOK 2-9-3 PAGE 079

Location Certificate - - Lode Claim

161119

The undersigned citizen of the United States, hereby declares that on the 5th day of November, 1995. He discovered and located lode bearing gold, silver, or other valuable deposits and on the same day posted the notice of location at the place of discovery and named the lode the Win 18 Mining District,

The claim is situated in the unknown Section 23 of 23 Township 24 N Range 49 E. The general course of the vein or lode is N 56 E and S 56 W and locator claim 1490 feet in a S 56 W direction and 10 feet in a N 56 E direction from discovery monument, together with 300 feet on each side of the center of the vein.

The discovery work consists of maps as required in NRS 517.040. Each of the four corners are marked by 1 1/2" X 1 1/2" wooden posts with an inscription specifying the name and corner of the claim. Dated this 8 day of January, 1996.

Steve Tocher  
Agent for:  
[Signature]  
Address

CUN Minerals Inc.  
Locator  
c/o #922 - 510 West Hastings Street Vancouver, BC V6B 1L8  
Address

161119  
Recorder's Stamp

BOOK 293 PAGE 80  
OFFICIAL RECORDS  
RECORDED AT THE REQUEST OF  
CUN Minerals  
96 JAN 31 PM 3:03  
EUREKA COUNTY NEVADA  
M.N. REBALEATI, RECORDER  
FILE NO. 950

BOOK 293 PAGE 80

161120

Location Certificate - - Lode Claim

The undersigned citizen of the United States, hereby declares that on the 5th day of November, 1995, He discovered and located lode bearing gold, silver, or other valuable deposits and on the same day posted the notice of location at the place of discovery and named the lode the Win Mining District.

The claim is situated in the unknown Mining District, Eureka County, Nevada being situated in Section 23 Township 24 N Range 49 E. The general course of the vein or lode is N 56 E and S 56 W and locator claim 1490 feet in a S 56 W direction and 10 feet in a N 56 E direction from discovery monument, together with 300 feet on each side of the center of the vein.

The discovery work consists of maps as required in NRS 517.040. Each of the four corners are marked by 1 1/2" X 1 1/2" wooden posts with an inscription specifying the name and corner of the claim. Dated this 8 day of January, 1996.

Steve Tocher  
Agent for: \_\_\_\_\_  
Address \_\_\_\_\_

CUN Minerals Inc.  
Locator \_\_\_\_\_  
Address \_\_\_\_\_  
c/o #922 - 510 West Hastings Street Vancouver, BC V6B 1L8

Recorder's Stamp

161120

UREKA COUNTY NEVADA  
MIN. REBAL. RECORDER  
FILE NO. 9.50

RECORDED AT THE REQUEST OF  
CUN Minerals  
95 JAN 31 PM 3:03

BOOK 293 PAGE 81  
OFFICIAL RECORDS

BOOK 293 PAGE 81



Location Certificate - - Lode Claim

161121

The undersigned citizen of the United States, hereby declares that on the day of November 1995, He discovered and located lode bearing gold, silver, or other valuable deposits and on the same day posted the notice of location at the place of discovery and named the lode the Win 20 Mining District, Eureka County, Nevada being situated in Section 23 Township 24 N Range 49 E

The claim is situated in the unknown Mining District, and the general course of the vein or lode is N 56 E and S 56 W and locator claim 1490 feet in a S 56 W direction and 10 feet in a N 56 E direction from discovery monument, together with 300 feet on each side of the center of the vein.

The discovery work consists of maps as required in NRS 517.040. Each of the four corners are marked by 1 1/2" X 1 1/2" wooden posts with an inscription specifying the name and corner of the claim. Dated this 8 day of January, 1996.

Steve Tocher

Agent for:

Address

Locator

CUN Minerals Inc.

Address

c/o #922 - 510 West Hastings Street Vancouver, BC V6B 1L8

Recorder's Stamp

161121

EUREKA COUNTY HEVADA  
M.N. REBALEATI, RECORDER  
FILE NO.

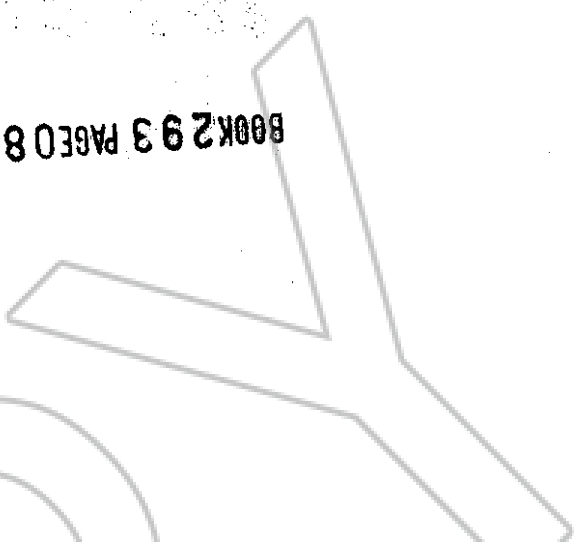
9.50

96 JAN 31 PM 3:03

RECORDED AT THE REQUEST OF  
CUN Minerals

BOOK 293 PAGE 82

BOOK 293 PAGE 082



Location Certificate - - Lode Claim

161122

The undersigned citizen 5th of the United States, hereby declares that on the 5th day of November, 1995, He discovered and located lode bearing gold, silver, or other valuable deposits and on the same day posted the notice of location at the place of discovery and named the lode the Win #1 Mining District.

The claim is situated in the unknown Mining District, Eureka County, Nevada being situated in Section 14 + 23 Township 24 N Range 49 E.  
 The general course of the vein or lode is N 56 E and S 56 W and locator claim 1490 feet in a S 56 W direction and 10 feet in a N 56 E direction from discovery monument, together with 300 feet on each side of the center of the vein.

The discovery work consists of maps as required in NRS 517.040. Each of the four corners are marked by 1 1/2" X 1 1/2" wooden posts with an inscription specifying the name and corner of the claim. Dated this 8 day of January, 1996.

Steve Tocher  
 Agent for: \_\_\_\_\_  
 Address \_\_\_\_\_

CUN Minerals Inc.  
 Locator \_\_\_\_\_  
 Address \_\_\_\_\_  
 c/o #922 - 510 West Hastings Street Vancouver, BC V6B 1L8

161122  
 Recorder's Stamp

BOOK 293 PAGE 23  
 OFFICIAL RECORDS  
 RECORDED AT THE REQUEST OF  
CUN Minerals  
 96 JAN 31 PM 3:03  
 EUREKA COUNTY, NEVADA  
 M.N. REBALEATI, RECORDER  
 FILE NO. 9.50

BOOK 293 PAGE 083

161123

Location Certificate - - Lode Claim

The undersigned citizen of the United States, hereby declares that on the 5th day of November, 1995. He discovered and located lode bearing gold, silver, or other valuable deposits and on the same day posted the notice of location at the place of discovery and named the lode the Win 22 Mining District, 11/4 23

The claim is situated in the unknown Mining District, 11/4 23 Eureka County, Nevada being situated in Section 49 E Township 24 N Range 49 E

The general course of the vein or lode is N 56 E and

S 56 W and locator claim 1490 feet in a S 56 W direction and

10 feet in a N 56 E direction from discovery monument, together with

300 feet on each side of the center of the vein.

The discovery work consists of maps as required in NRS 517.040.

Each of the four corners are marked by 1 1/2" X 1 1/2" wooden posts

with an inscription specifying the name and corner of the claim.

Dated this 8 day of January, 1996.

*[Signature]*

Steve Tocher

Agent for:

CUN Minerals Inc.

Address

c/o #922 - 510 West Hastings Street Vancouver, BC V6B 1L8

Locator

Recorder's Stamp

161123

EUREKA COUNTY NEVADA  
M.N. REBALEATI, RECORDER  
FILE NO. 9.50

96 JAN 31 PH 3:03  
CUN Minerals

OFFICIAL RECORDS  
RECORDED AT THE REQUEST OF

BOOK 293 PAGE 84

BOOK 293 PAGE 84

Location Certificate - - Lode Claim

161124

The undersigned citizen of the United States, hereby declares that on the 5th day of November, 1995, He discovered and located lode bearing gold, silver, or other valuable deposits and on the same day posted the notice of location at the place of discovery and named the lode the Win 23 Mining District.

The claim is situated in the unknown Mining District, Eureka County, Nevada being situated in Section 14 Township 24 N Range 49 E.

The general course of the vein or lode is N 56 E and S 56 W and locator claim 1490 feet in a S 56 W direction and 10 feet in a N 56 E direction from discovery monument, together with 300 feet on each side of the center of the vein.

The discovery work consists of maps as required in NRS 517.040. Each of the four corners are marked by 1 1/2" X 1 1/2" wooden posts with an inscription specifying the name and corner of the claim.

Dated this 8 day of January, 1996.

Steve Tocher

*[Signature]*

Agent for:

Address

CUN Minerals Inc. c/o #922 - 510 West Hastings Street Vancouver, BC V6B 1L8

Locator

Address

Recorder's Stamp

161124 9.50  
EUREKA COUNTY NEVADA  
M.H. REBALEATI, RECORDER  
FILE NO. FEES

96 JAN 31 PM 3:03  
CUN Minerals

OFFICIAL RECORDS  
RECORDED AT THE REQUEST OF

BOOK 293 PAGE 85

BOOK 293 PAGE 85

Location Certificate - - Lode Claim

161125

The undersigned citizen of the United States, hereby declares that on the 5th day of November, 1995. He discovered and located lode bearing gold, silver, or other valuable deposits and on the same day posted the notice of location at the place of discovery and named the lode the Win 24 Mining District, 141 Eureka County, Nevada being situated in Section \_\_\_\_\_ Township 24 N Range 49 E.  
The claim is situated in the unknown Mining District, \_\_\_\_\_

The general course of the vein or lode is N 56 E and \_\_\_\_\_ and \_\_\_\_\_ S 56 W and locator claim 1490 feet in a S 56 W direction and 10 feet in a N 56 E direction from discovery monument, together with 300 feet on each side of the center of the vein.  
The discovery work consists of maps as required in NRS 517.040. Each of the four corners are marked by 1 1/2" X 1 1/2" wooden posts with an inscription specifying the name and corner of the claim.

Dated this 8 day of January, 1996.

Steve Tocher

Agent for:

Address

C/O #922 - 510 West Hastings Street Vancouver, BC V6B 1L8

Locator

Address

Recorder's Stamp

161125

EUREKA COUNTY NEVADA  
M.N. REBALEATI, RECORDER  
FILE NO.

9.50

96 JAN 31 PM 3:04

CUN Minerals

BOOK 293 PAGE 86  
OFFICIAL RECORDS  
RECORDED AT THE REQUEST OF

BOOK 293 PAGE 086

Location Certificate - - Lode Claim

161126

The undersigned citizen of the United States, hereby declares that on the 5th day of November, 1995. He discovered and located lode bearing gold, silver, or other valuable deposits and on the same day posted the notice of location at the place of discovery and named the lode the Win 25 Mining District,

The claim is situated in the unknown Mining District, Eureka County, Nevada being situated in Section 14 Township 24 N Range 49 E. The general course of the vein or lode is N 56 E and S 56 W and locator claim 1490 feet in a S 56 W direction and 10 feet in a N 56 E direction from discovery monument, together with 300 feet on each side of the center of the vein.

The discovery work consists of maps as required in NRS 517.040. Each of the four corners are marked by 1 1/2" X 1 1/2" wooden posts with an inscription specifying the name and corner of the claim. Dated this 8 day of January, 1996.

Steve Tocher  
Agent for: Address  
CUN Minerals Inc. Address  
c/o #922 - 510 West Hastings Street Vancouver, BC V6B 1L8  
Locator Address

*[Handwritten Signature]*

161126

Recorder's Stamp

EUREKA COUNTY NEVADA  
M.N. REBALEATI, RECORDER  
FILE NO. 9.50

BOOK 293 PAGE 87  
OFFICIAL RECORDS  
RECORDED AT THE REQUEST OF  
CUN Minerals  
96 JAN 31 PM 3:04

BOOK 293 PAGE 87

Location Certificate - - Lode Claim

161127

The undersigned citizen of the United States, hereby declares that on the 5th day of November, 1995. He discovered and located lode bearing gold, silver, or other valuable deposits and on the same day posted the notice of location at the place of discovery and named the lode the Win 26 Mining District.

The claim is situated in the unknown Mining District, Eureka County, Nevada being situated in Section 14 Township 24 N Range 49 E. The general course of the vein or lode is N 56 E and S 56 W and locator claim 1490 feet in a S 56 W direction and 10 feet in a N 56 E direction from discovery monument, together with 300 feet on each side of the center of the vein.

The discovery work consists of maps as required in NRS 517.040. Each of the four corners are marked by 1 1/2" X 1 1/2" wooden posts with an inscription specifying the name and corner of the claim. Dated this 8 day of January, 1996.

Steve Tocher  
Agent for:  
[Signature]  
Address

CUN Minerals Inc.  
c/o #922 - 510 West Hastings Street Vancouver, BC V6B 1L8  
Address

Recorder's Stamp

161127

EUREKA COUNTY NEVADA  
M.N. REBALEATI, RECORDER  
FILE NO. 9.50

BOOK 293 PAGE 88  
OFFICIAL RECORDS  
RECORDED AT THE REQUEST OF  
CUN Minerals  
96 JAN 31 PM 3:04

BOOK 293 PAGE 88

Location Certificate - - Lode Claim

161128

The undersigned citizen of the United States, hereby declares that on the 25th day of November, 1995. He discovered and located lode bearing gold, silver, or other valuable deposits and on the same day posted the notice of location at the place of discovery and named the lode the Win 27 Mining District.

The claim is situated in the unknown Mining District, Eureka County, Nevada being situated in Section 14/4/15 Township 24 N Range 49 E. The general course of the vein or lode is N 56 E and S 56 W and locator claim 1490 feet in a S 56 W direction and 10 feet in a N 56 E direction from discovery monument, together with 300 feet on each side of the center of the vein.

The discovery work consists of maps as required in NRS 517.040. Each of the four corners are marked by 1 1/2" X 1 1/2" wooden posts with an inscription specifying the name and corner of the claim. Dated this 8 day of January, 1996.

Steve Tocher  
Agent for:  
Address  
CUN Minerals Inc.  
c/o #922 - 510 West Hastings Street Vancouver, BC V6B 1L8  
Locator  
Address

Recorder's Stamp

161128

EUREKA COUNTY NEVADA  
M.N. REBALEATI, RECORDER  
FILE NO.

9.50

BOOK 293 PAGE 89  
OFFICIAL RECORDS  
RECORDED AT THE REQUEST OF  
CUN Minerals Inc.  
96 JAN 31 PM 3:04

BOOK 293 PAGE 089



161129

Location Certificate - - Lode Claim

The undersigned citizen of the United States, hereby declares that on the 5th day of November, 1995. He discovered and located lode bearing gold, silver, or other valuable deposits and on the same day posted the notice of location at the place of discovery and named the lode the Win 28 Mining District, 114 & 15 Section

The claim is situated in the unknown Mining District, Township 24 N Range 49 E. The general course of the vein or lode is N 56 E and S 56 W and locator claim 1490 feet in a S 56 W direction and 10 feet in a N 56 E direction from discovery monument, together with 300 feet on each side of the center of the vein.

The discovery work consists of maps as required in NRS 517.040. Each of the four corners are marked by 1 1/2" X 1 1/2" wooden posts with an inscription specifying the name and corner of the claim. Dated this 8 day of January, 1996.

Steve Tocher  
Agent for: Address  
CUN Minerals Inc. Address  
c/o #922 - 510 West Hastings Street Vancouver, BC V6B 1L8

Locator Address

Recorder's Stamp

161129

9.50

EUREKA COUNTY NEVADA  
M.N. REBALEATI, RECORDER  
FILE NO.

96 JAN 31 PM 3:04

RECORDED AT THE REQUEST OF

OFFICIAL RECORDS

PAGE 90

BOOK 223

CUN Minerals

BOOK 293 PAGE 090

Location Certificate - - Lode Claim

161130

The undersigned citizen of the United States, hereby declares that on the 5th day of November, 1995. He discovered and located lode bearing gold, silver, or other valuable deposits and on the same day posted the notice of location at the place of discovery and named the lode the Win 29

The claim is situated in the unknown Mining District, Eureka County, Nevada being situated in Section 14 & 15

Township 24 N Range 49 E

The general course of the vein or lode is N 56 E and

S 56 W and locator claim 1490 feet in a S 56 W direction and

10 feet in a N 56 E direction from discovery monument, together with

300 feet on each side of the center of the vein.

The discovery work consists of maps as required in NRS 517.040.

Each of the four corners are marked by 1 1/2" X 1 1/2" wooden posts

with an inscription specifying the name and corner of the claim.

Dated this 8 day of January, 1996.

*[Signature]*

Steve Tocher

Agent for:

Address

CUN Minerals Inc. c/o #922 - 510 West Hastings Street Vancouver, BC V6B 1L8

Locator

Address

Recorder's Stamp

161130

EUREKA COUNTY NEVADA  
M.N. REGALEATI, RECORDER  
FILE NO.

9.00

96 JAN 31 PM 3:04

CUN Minerals

RECORDED AT THE REQUEST OF

BOOK 293 PAGE 91

BOOK 293 PAGE 91

Location Certificate - - Lode Claim

161131

The undersigned citizen of the United States, hereby declares that on the 5th day of November, 1995, He discovered and located lode bearing gold, silver, or other valuable deposits and on the same day posted the notice of location at the place of discovery and named the lode the Win 30 Mining District,

The claim is situated in the unknown Mining District, Eureka County, Nevada being situated in Section 15 A 14

Township 24 N Range 49 E. The general course of the vein or lode is N 56 E and S 56 W and locator claim 1490 feet in a S 56 W direction and 10 feet in a N 56 E direction from discovery monument, together with 300 feet on each side of the center of the vein.

The discovery work consists of maps as required in NRS 517.040. Each of the four corners are marked by 1 1/2" X 1 1/2" wooden posts with an inscription specifying the name and corner of the claim. Dated this 8 day of January, 1996.

*[Handwritten Signature]*

Steve Tocher Agent for: Address

CUN Minerals Inc. Locator c/o #922 - 510 West Hastings Street Vancouver, BC V6B 1L8 Address

Recorder's Stamp

161131

EUREKA COUNTY NEVADA  
M.H. REBALEATI, RECORDER  
FILE NO.

9.50

56 JAN 31 PM 3: 04  
CUN Minerab

BOOK 293 PAGE 92  
OFFICIAL RECORDS  
RECORDED AT THE REQUEST OF

BOOK 293 PAGE 92



Location Certificate - - Lode Claim

161133

The undersigned citizen of the United States, hereby declares that on the 5th day of November, 1995, He discovered and located lode bearing gold, silver, or other valuable deposits and on the same day posted the notice of location at the place of discovery and named the lode the Win 32 Mining District.

The claim is situated in the unknown Mining District, Eureka County, Nevada being situated in Section 10 & 15 Township 24 N Range 49 E. The general course of the vein or lode is N 56 E and S 56 W and locator claim 1490 feet in a S 56 W direction and 10 feet in a N 56 E direction from discovery monument, together with 300 feet on each side of the center of the vein.

The discovery work consists of maps as required in NRS 517.040. Each of the four corners are marked by 1 1/2" X 1 1/2" wooden posts with an inscription specifying the name and corner of the claim. Dated this 8 day of January, 1996.

*[Signature]*

Steve Tocher  
Agent for:  
CUN Minerals Inc.  
c/o #922 - 510 West Hastings Street Vancouver, BC V6B 1L8  
Address  
Locator

Recorder's Stamp

161133

EUREKA COUNTY NEVADA  
H.M. REBALEATI, RECORDER  
FILE NO.

9.50

96 JAN 31 PM 3:04  
CUN Minerals

BOOK 293 PAGE 94  
OFFICIAL RECORDS  
RECORDED AT THE REQUEST OF

BOOK 293 PAGE 094

Location Certificate - - Lode Claim

161134

The undersigned citizen of the United States, hereby declares that on the 5th day of November, 1995, He discovered and located lode bearing gold, silver, or other valuable deposits and on the same day posted the notice of location at the place of discovery and named the lode the Win 33

The claim is situated in the unknown Mining District, Eureka County, Nevada being situated in Section 10 + 15

Township 24 N Range 49 E The general course of the vein or lode is N 56 E and

S 56 W and locator claim 1490 feet in a S 56 W direction and 10 feet in a N 56 E direction from discovery monument, together with

300 feet on each side of the center of the vein. The discovery work consists of maps as required in NRS 517.040.

Each of the four corners are marked by 1 1/2" X 1 1/2" wooden posts with an inscription specifying the name and corner of the claim.

Dated this 8 day of January, 1996.

*[Signature]*

Steve Tocher

Agent for:

Address

CUN Minerals Inc. c/o #922 - 510 West Hastings Street Vancouver, BC V6B 1L8

Locator

Address

Recorder's Stamp

161134

EUREKA COUNTY NEVADA  
M.H. REBALEATI, RECORDER  
FILE NO. 950

96 JAN 31 PM 3:04  
CUN Minerals

RECORDED AT THE REQUEST OF

BOOK 293 PAGE 95

BOOK 293 PAGE 95

Location Certificate - - Lode Claim

161135

The undersigned citizen of the United States, hereby declares that on the 5th day of November, 1995. He discovered and located lode bearing gold, silver, or other valuable deposits and on the same day posted the notice of location at the place of discovery and named the lode the Win Mining District, 34

The claim is situated in the unknown Mining District, 10 Eureka County, Nevada being situated in Section 10 Township 24 N Range 49 E.  
 The general course of the vein or lode is N 56 E and S 56 W and locator claim 1490 feet in a S 56 W direction and 10 feet in a N 56 E direction from discovery monument, together with 300 feet on each side of the center of the vein.

The discovery work consists of maps as required in NRS 517.040. Each of the four corners are marked by 1 1/2" X 1 1/2" wooden posts with an inscription specifying the name and corner of the claim.

Dated this 8 day of January, 1996.

*Steve Tocher*

Agent for:

Address \_\_\_\_\_

CUN Minerals Inc. \_\_\_\_\_  
 c/o #922 - 510 West Hastings Street Vancouver, BC V6B 1L8  
 Address \_\_\_\_\_  
 Locator \_\_\_\_\_

Recorder's Stamp

BOOK 293 PAGE 96  
 OFFICIAL RECORDS  
 RECORDED AT THE REQUEST OF  
*CUN Minerals*  
 96 JAN 31 PM 3:04  
 EUREKA COUNTY NEVADA  
 M.N. REBALEATI, RECORDER  
 FILE NO. 161135  
 FEES 9.50

BOOK 293 PAGE 96

Location Certificate - - Lode Claim

161136

The undersigned citizen of the United States, hereby declares that on the 5th day of November, 1995, He discovered and located lode bearing gold, silver, or other valuable deposits and on the same day posted the notice of location at the place of discovery and named the lode the Win 35 Mining District,

The claim is situated in the unknown Mining District, Eureka County, Nevada being situated in Section 10 Township 24 N Range 49 E. The general course of the vein or lode is N 56 E and S 56 W and locator claim 1490 feet in a S 56 W direction and 10 feet in a N 56 E direction from discovery monument, together with 300 feet on each side of the center of the vein.

The discovery work consists of maps as required in NRS 517.040. Each of the four corners are marked by 1 1/2" X 1 1/2" wooden posts with an inscription specifying the name and corner of the claim. Dated this 8 day of January, 1996.

*Steve Tocher*

Steve Tocher  
Agent for:  
Address  
CUN Minerals Inc.  
c/o #922 - 510 West Hastings Street Vancouver, BC V6B 1L8  
Locator  
Address

Recorder's Stamp

EUREKA COUNTY, NEVADA  
M.M. REGALEATI, RECORDER  
FILE NO. **161136**  
FEES **9.50**

BOOK **293** PAGE **97**  
OFFICIAL RECORDS  
RECORDED AT THE REQUEST OF  
*CUN Minerals*  
96 JAN 31 PH 3: 04

BOOK 293 PAGE 97



Location Certificate - - Lode Claim

161137

The undersigned citizen of the United States, hereby declares that on the day of November 1995, He discovered and located lode bearing gold, silver, or other valuable deposits and on the same day posted the notice of location at the place of discovery and named the lode the Win 36 Mining District.

The claim is situated in the unknown Section 10 Eureka County, Nevada being situated in Township 24 N Range 49 E. The general course of the vein or lode is N 56 E and S 56 W and locator claim 10 feet in a S 56 W direction and 1490 feet in a N 56 E direction from discovery monument, together with 300 feet on each side of the center of the vein.

The discovery work consists of maps as required in NRS 517.040. Each of the four corners are marked by 1 1/2" X 1 1/2" wooden posts with an inscription specifying the name and corner of the claim. Dated this 8 day of January, 1996.

Steve Tocher  
Agent for:  
CUN Minerals Inc.  
Locator  
Address  
c/o #922 - 510 West Hastings Street Vancouver, BC V6B 1L8  
Address

Recorder's Stamp

161137

EUREKA COUNTY NEVADA  
M.M. REBALEATI, RECORDER  
FILE NO.

9.50

BOOK 293 PAGE 98  
OFFICIAL RECORDS  
RECORDED AT THE REQUEST OF  
CUN Minerals Inc.  
96 JAN 31 PM 3:04

BOOK 293 PAGE 98

Location Certificate - - Lode Claim

161138

The undersigned citizen of the United States, hereby declares that on the day of 5th November, 1995. He discovered and located lode bearing gold, silver, or other valuable deposits and on the same day posted the notice of location at the place of discovery and named the lode the Win 37 Mining District, Eureka County, Nevada being situated in Section 10 & 11 Township 24 N Range 49 E. The claim is situated in the unknown Mining District,

Eureka County, Nevada being situated in Section 10 & 11 Township 24 N Range 49 E. The general course of the vein or lode is N 56 E and S 56 W and locator claim 10 feet in a S 56 W direction and 1490 feet in a N 56 E direction from discovery monument, together with 300 feet on each side of the center of the vein.

The discovery work consists of maps as required in NRS 517.040.

Each of the four corners are marked by 1 1/2" X 1 1/2" wooden posts

with an inscription specifying the name and corner of the claim.

Dated this 8 day of January, 1996.

Steve Tocher

Agent for:

Address

CUN Minerals Inc. c/o #922 - 510 West Hastings Street Vancouver, BC V6B 1L8

Locator

Address

Recorder's Stamp

161138

EUREKA COUNTY NEVADA  
M.M. REBALEATI, RECORDER  
FILE NO. 9.50

CUN Minerals  
96 JAN 31 PM 3:05

BOOK 293 PAGE 99  
OFFICIAL RECORDS  
RECORDED AT THE REQUEST OF

BOOK 293 PAGE 99

Location Certificate - - Lode Claim

The undersigned citizen of the United States, hereby declares that on the day of November, 1995. He discovered and located lode bearing gold, silver, or other valuable deposits and on the same day posted the notice of location at the place of discovery and named the lode the Win 38 Mining District.

The claim is situated in the unknown Mining District, Eureka County, Nevada being situated in Section 10 + 11

Township 24 N Range 49 E.

The general course of the vein or lode is N 56 E and

S 56 W and locator claim 10 feet in a S 56 W direction and

1490 feet in a N 56 E direction from discovery monument, together with

300 feet on each side of the center of the vein.

The discovery work consists of maps as required in NRS 517.040.

Each of the four corners are marked by 1 1/2" X 1 1/2" wooden posts

with an inscription specifying the name and corner of the claim.

Dated this 8 day of January, 1996.

*[Signature]*  
Steve Tocher

Agent for: \_\_\_\_\_

CUN Minerals Inc. \_\_\_\_\_

Locator \_\_\_\_\_

Address \_\_\_\_\_

Address \_\_\_\_\_

Recorder's Stamp \_\_\_\_\_

161139

EUREKA COUNTY NEVADA  
M.M. REBALEATI, RECORDER  
FILE NO.

96 JAN 31 PM 3:05

RECORDED AT THE REQUEST OF  
CUN Minerals

BOOK 293 PAGE 100

9.50

BOOK 293 PAGE 100

161139

Location Certificate - - Lode Claim

161140

The undersigned citizen of the United States, hereby declares that on the day of November 1995, He discovered and located lode bearing gold, silver, or other valuable deposits and on the same day posted the notice of location at the place of discovery and named the lode the Win 39 Mining District,

The claim is situated in the unknown Mining District, Eureka County, Nevada being situated in Section 10 & 11 Township 24 N Range 49 E

The general course of the vein or lode is N 56 E and S 56 W and locator claim 10 feet in a S 56 W direction and 1490 feet in a N 56 E direction from discovery monument, together with 300 feet on each side of the center of the vein.

The discovery work consists of maps as required in NRS 517.040. Each of the four corners are marked by 1 1/2" X 1 1/2" wooden posts with an inscription specifying the name and corner of the claim.

Dated this 8 day of January, 1996.

*Steve Tocher*

Steve Tocher

Agent for: Address

CUN Minerals Inc. c/o #922 - 510 West Hastings Street Vancouver, BC V6B 1L8  
Locator Address

Recorder's Stamp

161140

EUREKA COUNTY NEVADA  
M.N. REBALEATI, RECORDER.  
FILE NO. FEES

9.50

BOOK 293 PAGE 101  
OFFICIAL RECORDS  
RECORDED AT THE REQUEST OF  
CUN Minerals  
96 JAN 31 PM 3:05

BOOK 293 PAGE 101

Location Certificate - - Lode Claim

161141

The undersigned citizen of the United States, hereby declares that on the day of November 1995, He discovered and located lode bearing gold, silver, or other valuable deposits and on the same day posted the notice of location at the place of discovery and named the lode the Win 40 Mining District, Eureka County, Nevada being situated in Section 10, 11, 14, 15 Township 24 N Range 49 E

The general course of the vein or lode is N 56 E and S 56 W and locator claim 10 feet in a S 56 W direction and 1490 feet in a N 56 E direction from discovery monument, together with 300 feet on each side of the center of the vein.

The discovery work consists of maps as required in NRS 517.040.

Each of the four corners are marked by 1 1/2" X 1 1/2" wooden posts with an inscription specifying the name and corner of the claim.

Dated this 8 day of January, 1996.

*[Signature]*

Steve Tocher  
Agent for:

CUN Minerals Inc.  
c/o #922 - 510 West Hastings Street Vancouver, BC V6B 1L8  
Address

Recorder's Stamp

161141

EUREKA COUNTY, NEVADA  
M.H. REBALEATI, RECORDER  
FILE NO.

9.50

96 JAN 31 PM 3:05

CUN Minerals

BOOK 293 PAGE 102  
OFFICIAL RECORDS  
RECORDED AT THE REQUEST OF

BOOK 293 PAGE 102

Location Certificate - - Lode Claim

161142

The undersigned citizen of the United States, hereby declares that on the 5th day of November, 1995. He discovered and located lode bearing gold, silver, or other valuable deposits and on the same day posted the notice of location at the place of discovery and named the lode the Win #1 Mining District.

The claim is situated in the unknown Mining District, Eureka County, Nevada being situated in Section 15, 14, 11 Township 24 N Range 49 E.

The general course of the vein or lode is N 56 E and S 56 W and locator claim 10 feet in a S 56 W direction and 1490 feet in a N 56 E direction from discovery monument, together with 300 feet on each side of the center of the vein.

The discovery work consists of maps as required in NRS 517.040.

Each of the four corners are marked by 1 1/2" X 1 1/2" wooden posts with an inscription specifying the name and corner of the claim.

Dated this 8 day of January, 1996.

*Steve Tocher*

Steve Tocher

Agent for:

Address

CUN Minerals Inc. c/o #922 - 510 West Hastings Street Vancouver, BC V6B 1L8

Locator

Address

Recorder's Stamp

161142

EUREKA COUNTY, NEVADA  
M.N. REBALEATI, RECORDER  
FILE NO. 9.50

BOOK 293 PAGE 103  
OFFICIAL RECORDS  
RECORDED AT THE REQUEST OF  
CUN Minerals  
96 JAN 31 PM 3:05

BOOK 293 PAGE 103

Location Certificate - - Lode Claim

161143

The undersigned citizen of the United States, hereby declares that on the 5th day of November, 1995. He discovered and located lode bearing gold, silver, or other valuable deposits and on the same day posted the notice of location at the place of discovery and named the lode the Win 42 Mining District.

The claim is situated in the unknown Mining District, Eureka County, Nevada being situated in Section 17 Township 24 N Range 49 E.

The general course of the vein or lode is N 56 E and S 56 W and locator claim 10 feet in a S 56 W direction and 1490 feet in a N 56 E direction from discovery monument, together with 300 feet on each side of the center of the vein.

The discovery work consists of maps as required in NRS 517.040. Each of the four corners are marked by 1 1/2" X 1 1/2" wooden posts with an inscription specifying the name and corner of the claim.

Dated this 8 day of January, 1996.

Steve Tocher  
Agent for:

CUN Minerals Inc.  
Address  
c/o #922 - 510 West Hastings Street Vancouver, BC V6B 1L8  
Locator  
Address

Recorder's Stamp

161143

EUREKA COUNTY NEVADA  
M.N. REBALEATI, RECORDER  
FILE NO. 9.50

BOOK 293 PAGE 104  
OFFICIAL RECORDS  
RECORDED AT THE REQUEST OF  
CUN Minerals  
96 JAN 31 PM 3:05

BOOK 293 PAGE 104

Location Certificate - - Lode Claim

161144

The undersigned citizen of the United States, hereby declares that on the day of November, 1995. He discovered and located lode bearing gold, silver, or other valuable deposits and on the same day posted the notice of location at the place of discovery and named the lode the Win 43 Mining District, Eureka County, Nevada being situated in Section 14

The claim is situated in the unknown Mining District, Township 24 N Range 49 E. The general course of the vein or lode is N 56 E and S 56 W and locator claim 10 feet in a S 56 W direction and 1490 feet in a N 56 E direction from discovery monument, together with 300 feet on each side of the center of the vein.

The discovery work consists of maps as required in NRS 517.040. Each of the four corners are marked by 1 1/2" X 1 1/2" wooden posts with an inscription specifying the name and corner of the claim. Dated this 8 day of January, 1996.

Steve Tocher  
Agent for:  
CUN Minerals Inc.  
Address: c/o #922 - 510 West Hastings Street Vancouver, BC V6B 1L8

Recorder's Stamp

161144

EUREKA COUNTY, NEVADA  
M.N. REBALEATI, RECORDER  
FILE NO. FEES 9.50

96 JAN 31 PM 3:05

RECORDED AT THE REQUEST OF  
CUN Minerals

BOOK 293 PAGE 105

BOOK 293 PAGE 105



Location Certificate - - Lode Claim

161145

The undersigned citizen of the United States, hereby declares that on the day of November, 1995. He discovered and located lode bearing gold, silver, or other valuable deposits and on the same day posted the notice of location at the place of discovery and named the lode the Win Mining District, Eureka County, Nevada being situated in Section 14 Township 24 N Range 49 E. The claim is situated in the unknown Mining District, Eureka County, Nevada being situated in Section 14

The general course of the vein or lode is N 56 E and S 56 W and locator claim 10 feet in a S 56 W direction and 1490 feet in a N 56 E direction from discovery monument, together with 300 feet on each side of the center of the vein.

The discovery work consists of maps as required in NRS 517.040. Each of the four corners are marked by 1 1/2" X 1 1/2" wooden posts with an inscription specifying the name and corner of the claim.

Dated this 8 day of January, 1996.

*Steve Tocher*

Steve Tocher  
Agent for:

CUN Minerals Inc.  
c/o #922 - 510 West Hastings Street Vancouver, BC V6B 1L8  
Address

Recorder's Stamp

161145

EUREKA COUNTY NEVADA  
M.N. REBALEATI, RECORDER  
FILE NO. 9.50

BOOK 293 PAGE 106  
OFFICIAL RECORDS  
RECORDED AT THE REQUEST OF  
CUN Minerals  
96 JAN 31 PM 3:05

BOOK 293 PAGE 106

161146

Location Certificate - - Lode Claim

The undersigned citizen of the United States, hereby declares that on the day of November, 1995. He discovered and located lode bearing gold, silver, or other valuable deposits and on the same day posted the notice of location at the place of discovery and named the lode the Win 45 Mining District, Eureka County, Nevada being situated in Section 141 Township 24 N Range 49 E

The claim is situated in the unknown Mining District, and the general course of the vein or lode is N 56 E and S 56 W and locator claim 10 feet in a S 56 W direction and 1490 feet in a N 56 E direction from discovery monument, together with 300 feet on each side of the center of the vein.

The discovery work consists of maps as required in NRS 517.040.

Each of the four corners are marked by 1 1/2" X 1 1/2" wooden posts with an inscription specifying the name and corner of the claim.

Dated this 8 day of January, 1996.

*[Signature]*

Steve Tocher

Agent for:

Address

Locator

CUN Minerals Inc.

c/o #922 - 510 West Hastings Street Vancouver, BC V6B 1L8

Recorder's Stamp

161146

EUREKA COUNTY NEVADA  
M.H. REBALEATI, RECORDER  
FILE NO. FEES 9.50

96 JAN 31 PM 3:05

RECORDED AT THE REQUEST OF

BOOK 293 PAGE 107

BOOK 293 PAGE 107

Location Certificate - - Lode Claim

161147

The undersigned citizen of the United States, hereby declares that on the day of November, 1995. He discovered and located lode bearing gold, silver, or other valuable deposits and on the same day posted the notice of location at the place of discovery and named the lode the Win Mining District, Eureka County, Nevada being situated in Section 14 Township 24 N Range 49 E. The claim is situated in the unknown Mining District, Eureka County, Nevada being situated in Section 14.

The general course of the vein or lode is N 56 E and S 56 W and locator claim 10 feet in a S 56 W direction and 1490 feet in a N 56 E direction from discovery monument, together with 300 feet on each side of the center of the vein.

The discovery work consists of maps as required in NRS 517.040. Each of the four corners are marked by 1 1/2" X 1 1/2" wooden posts with an inscription specifying the name and corner of the claim. Dated this 8 day of January, 1996.

Steve Tocher  
Agent for:  
CUN Minerals Inc.  
Address: c/o #922 - 510 West Hastings Street Vancouver, BC V6B 1L8

Locator  
Address

Recorder's Stamp

161147

EUREKA COUNTY NEVADA  
M.H. REBALEATI, RECORDER  
FILE NO.

96 JAN 31 PM 3:05

BOOK 293 PAGE 108  
OFFICIAL RECORDS  
RECORDED AT THE REQUEST OF  
CUN Minerals

9.50

BOOK 293 PAGE 108

Location Certificate - - Lode Claim

161148

The undersigned citizen of the United States, hereby declares that on the 5th day of November, 1995. He discovered and located lode bearing gold, silver, or other valuable deposits and on the same day posted the notice of location at the place of discovery and named the lode the Win H7 Mining District.

The claim is situated in the unknown Mining District, Eureka County, Nevada being situated in Section 14 Township 24 N Range 49 E.

The general course of the vein or lode is N 56 E and S 56 W and locator claim 10 feet in a S 56 W direction and 1490 feet in a N 56 E direction from discovery monument, together with 300 feet on each side of the center of the vein.

The discovery work consists of maps as required in NRS 517.040. Each of the four corners are marked by 1 1/2" X 1 1/2" wooden posts with an inscription specifying the name and corner of the claim.

Dated this 8 day of January, 1996.

Steve Tocher  
Agent for:  
CUN Minerals Inc.  
c/o #922 - 510 West Hastings Street Vancouver, BC V6B 1L8  
Address

Locator  
Address

Recorder's Stamp

161148

EUREKA COUNTY, NEVADA  
M.M. REGALEATI, RECORDER  
FILE NO.

9.50

96 JAN 31 PH 3:06

CUN Minerals

RECORDED AT THE REQUEST OF

BOOK 293 PAGE 109

BOOK 293 PAGE 109

Location Certificate - - Lode Claim

161149

The undersigned citizen of the United States, hereby declares that on the day of November 1995. He discovered and located lode bearing gold, silver, or other valuable deposits and on the same day posted the notice of location at the place of discovery and named the lode the Win 48 Mining District.

The claim is situated in the unknown Mining District, Eureka County, Nevada being situated in Section 14 Township 24 N Range 49 E.

The general course of the vein or lode is N 56 E and S 56 W and locator claim 10 feet in a S 56 W direction and 1490 feet in a N 56 E direction from discovery monument, together with 300 feet on each side of the center of the vein.

The discovery work consists of maps as required in NRS 517.040. Each of the four corners are marked by 1 1/2" X 1 1/2" wooden posts with an inscription specifying the name and corner of the claim.

Dated this 8 day of January, 1996.

*Steve Tocher*

Steve Tocher

Agent for:

Address

CUN Minerals Inc. c/o #922 - 510 West Hastings Street Vancouver, BC V6B 1L8

Locator

Address

Recorder's Stamp

161149

EUREKA COUNTY NEVADA  
M.H. REBALEATI, RECORDER  
FILE NO. FEES

96 JAN 31 PM 3:06

RECORDED AT THE REQUEST OF

*CUN Minerals*

OFFICIAL RECORDS

BOOK 293 PAGE 110

BOOK 293 PAGE 110

Location Certificate - - Lode Claim

161150

The undersigned citizen of the United States, hereby declares that on the day of November 1995, He discovered and located lode bearing gold, silver, or other valuable deposits and on the same day posted the notice of location at the place of discovery and named the lode the Win 49 Mining District.

The claim is situated in the unknown Mining District, Eureka County, Nevada being situated in Section 14 Township 24 N Range 49 E.

The general course of the vein or lode is N 56 E and S 56 W and locator claim 10 feet in a S 56 W direction and 1490 feet in a N 56 E direction from discovery monument, together with 300 feet on each side of the center of the vein.

The discovery work consists of maps as required in NRS 517.040.

Each of the four corners are marked by 1 1/2" X 1 1/2" wooden posts

with an inscription specifying the name and corner of the claim.

Dated this 8 day of January, 1996.

*[Signature]*

Steve Tocher

Agent for:

Address

CUN Minerals Inc. c/o #922 - 510 West Hastings Street Vancouver, BC V6B 1L8

Locator

Address

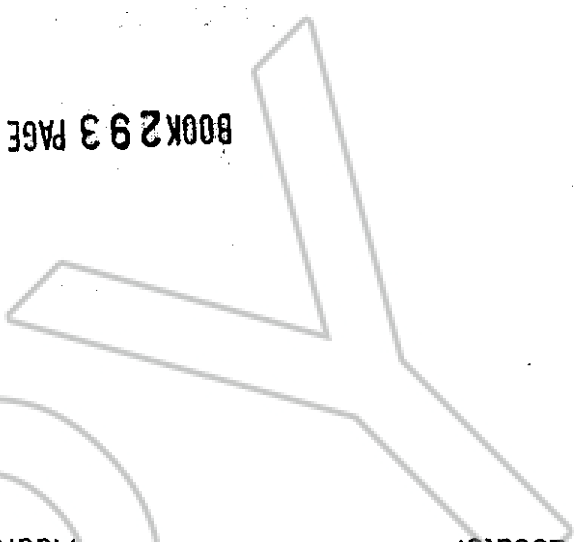
Recorder's Stamp

161150

EUREKA COUNTY NEVADA  
H.H. REBALEATI, RECORDER  
FILE NO. 161150  
9.50

BOOK 293 PAGE 111  
OFFICIAL RECORDS  
RECORDED AT THE REQUEST OF  
CUN Minerals  
96 JAN 31 PM 3:06

BOOK 293 PAGE 111



Location Certificate - - Lode Claim

161151

The undersigned citizen of the United States, hereby declares that on the 5th day of November, 1995. He discovered and located lode bearing gold, silver, or other valuable deposits and on the same day posted the notice of location at the place of discovery and named the lode the Win 50 Mining District.

The claim is situated in the unknown Mining District, 14 Section Eureka County, Nevada being situated in Township 24 N Range 49 E.

The general course of the vein or lode is N 56 E and S 56 W and locator claim 10 feet in a S 56 W direction and 1490 feet in a N 56 E direction from discovery monument, together with 300 feet on each side of the center of the vein.

The discovery work consists of maps as required in NRS 517.040. Each of the four corners are marked by 1 1/2" X 1 1/2" wooden posts with an inscription specifying the name and corner of the claim.

Dated this 8 day of January, 1996.

*[Handwritten Signature]*

Steve Tocher  
Agent for:

CUN Minerals Inc.  
c/o #922 - 510 West Hastings Street Vancouver, BC V6B 1L8

Recorder's Stamp

BOOK 293 PAGE 112  
OFFICIAL RECORDS  
RECORDED AT THE REQUEST OF  
*[Handwritten Signature]*  
96 JAN 31 PM 3:06  
EUREKA COUNTY NEVADA  
M.M. REBALEATI, RECORDER  
FILE NO. 161151  
FEES 9.50

BOOK 293 PAGE 112

Location Certificate - - Lode Claim

161152

The undersigned citizen of the United States, hereby declares that on the 5 day of November, 1995, He discovered and located lode bearing gold, silver, or other valuable deposits and on the same day posted the notice of location at the place of discovery and named the lode the Win 51 Mining District, Eureka County, Nevada being situated in Section 234 H

The claim is situated in the unknown Mining District, Township 24 N Range 49 E. The general course of the vein or lode is N 56 E and S 56 W and locator claim 10 feet in a S 56 W direction and 1490 feet in a N 56 E direction from discovery monument, together with 300 feet on each side of the center of the vein.

The discovery work consists of maps as required in NRS 517.040. Each of the four corners are marked by 1 1/2" X 1 1/2" wooden posts with an inscription specifying the name and corner of the claim. Dated this 8 day of January, 1996.

Steve Tocher  
Agent for:  
CUN Minerals Inc.  
Address  
c/o #922 - 510 West Hastings Street Vancouver, BC V6B 1L8

Locator  
Address

Recorder's Stamp

161152

EUREKA COUNTY NEVADA  
M.N. REBALEATI, RECORDER  
FILE NO. FEES 9.50

BOOK 293 PAGE 113  
OFFICIAL RECORDS  
RECORDED AT THE REQUEST OF  
CUN Minerals  
96 JAN 31 PM 3:06

BOOK 293 PAGE 113



Location Certificate - - Lode Claim

161153

The undersigned citizen of the United States, hereby declares that on the 5th day of November, 1995. He discovered and located lode bearing gold, silver, or other valuable deposits and on the same day posted the notice of location at the place of discovery and named the lode the Win 52 Mining District, Eureka County, Nevada being situated in Section 23 & 14

Township 24 N Range 49 E

The general course of the vein or lode is N 56 E and

S 56 W and locator claim 10 feet in a S 56 W direction and

1490 feet in a N 56 E direction from discovery monument, together with

300 feet on each side of the center of the vein.

The discovery work consists of maps as required in NRS 517.040.

Each of the four corners are marked by 1 1/2" X 1 1/2" wooden posts

with an inscription specifying the name and corner of the claim.

Dated this 8 day of January, 1996.

*Steve Tocher*

Steve Tocher

Agent for:

Address

CUN Minerals Inc. c/o #922 - 510 West Hastings Street Vancouver, BC V6B 1L8

Locator

Address

161153

Recorder's Stamp

EUREKA COUNTY NEVADA  
M.H. REBALEATI, RECORDER  
FILE NO.

9.50

96 JAN 31 PM 3:06

RECORDED AT THE REQUEST OF

PAGE 114

BOOK 293

BOOK 293 PAGE 114

Location Certificate - - Lode Claim

161154

The undersigned citizen of the United States, hereby declares that on the 5th day of November, 1995. He discovered and located lode bearing gold, silver, or other valuable deposits and on the same day posted the notice of location at the place of discovery and named the lode the Win 53 Mining District, 03401 Eureka County, Nevada being situated in Section 24 N Township 49 E Range 10 East of the vein or lode is S 56 W and locator claim 10 feet in a S 56 W direction and 1490 feet in a N 56 E direction from discovery monument, together with 300 feet on each side of the center of the vein.

The discovery work consists of maps as required in NRS 517.040.

Each of the four corners are marked by 1 1/2" X 1 1/2" wooden posts

with an inscription specifying the name and corner of the claim.

Dated this 8 day of January, 1996.

*[Handwritten signature]*

Steve Tocher

Agent for:

Address

CUN Minerals Inc. c/o #922 - 510 West Hastings Street Vancouver, BC V6B 1L8

Locator

Address

Recorder's Stamp

161154

EUREKA COUNTY NEVADA  
M.H. REBALEATI, RECORDER  
FILE NO.

9.00

95 JAN 31 PM 3:06

CUN Minerals

RECORDED AT THE REQUEST OF

BOOK 293 PAGE 115

BOOK 293 PAGE 115

Location Certificate - - Lode Claim

161155

The undersigned citizen of the United States, hereby declares that on the 5th day of November, 1995. He discovered and located lode bearing gold, silver, or other valuable deposits and on the same day posted the notice of location at the place of discovery and named the lode the Win 54 Mining District.

The claim is situated in the unknown Mining District, 23424 Eureka County, Nevada being situated in Section 23424

Township 24 N Range 49 E

The general course of the vein or lode is N 56 E and

S 56 W and locator claim 10 feet in a S 56 W direction and

1490 feet in a N 56 E direction from discovery monument, together with

300 feet on each side of the center of the vein.

The discovery work consists of maps as required in NRS 517.040.

Each of the four corners are marked by 1 1/2" X 1 1/2" wooden posts

with an inscription specifying the name and corner of the claim.

Dated this 8 day of January, 1996.

*[Signature]*

Steve Tocher

Agent for:

Address

CUN Minerals Inc.

Address

c/o #922 - 510 West Hastings Street Vancouver, BC V6B 1L8

Recorder's Stamp

161155

EUREKA COUNTY NEVADA  
H.H. REBALEATI, RECORDER  
FEES

9.50

96 JAN 31 PM 3:06

CUN Minerals

RECORDED AT THE REQUEST OF

OFFICIAL RECORDS

BOOK 293

PAGE 16

BOOK 293 PAGE 16

Location Certificate - - Lode Claim

161156

The undersigned citizen of the United States, hereby declares that on the 5th day of November, 1995, He discovered and located lode bearing gold, silver, or other valuable deposits and on the same day posted the notice of location at the place of discovery and named the lode the Win 55 Mining District,

The claim is situated in the unknown Mining District, 23424 Eureka County, Nevada being situated in Section 24 N Township 49 E Range.

The general course of the vein or lode is N 56 E and S 56 W and locator claim 10 feet in a S 56 W direction and 1490 feet in a N 56 E direction from discovery monument, together with 300 feet on each side of the center of the vein.

The discovery work consists of maps as required in NRS 517.040. Each of the four corners are marked by 1 1/2" X 1 1/2" wooden posts with an inscription specifying the name and corner of the claim.

Dated this 8 day of January, 1996.

Steve Tocher

Agent for:

Address

CUN Minerals Inc. c/o #922 - 510 West Hastings Street Vancouver, BC V6B 1L8

Locator

Address

Recorder's Stamp

161156

EUREKA COUNTY NEVADA  
M.N. REBALEATI, RECORDER  
FILE NO.

9.50

96 JAN 31 PM 3:06

CUN Minerals

RECORDED AT THE REQUEST OF

BOOK 293 PAGE 117

BOOK 293 PAGE 117

Location Certificate - - Lode Claim

161157

The undersigned citizen of the United States, hereby declares that on the 5<sup>th</sup> day of November, 1995, He discovered and located lode bearing gold, silver, or other valuable deposits and on the same day posted the notice of location at the place of discovery and named the lode the Win 56 Mining District, Eureka County, Nevada being situated in Section 23424 Township 24 N Range 49 E

The general course of the vein or lode is N 56 E and S 56 W and locator claim 10 feet in a S 56 W direction and 1490 feet in a N 56 E direction from discovery monument, together with 300 feet on each side of the center of the vein.

The discovery work consists of maps as required in NRS 517.040.

Each of the four corners are marked by 1 1/2" X 1 1/2" wooden posts

with an inscription specifying the name and corner of the claim.

Dated this 8 day of January, 1996.

*[Signature]*

Steve Tocher

Agent for:

Address

CUN Minerals Inc. c/o #922 - 510 West Hastings Street Vancouver, BC V6B 1L8

Locator

Address

Recorder's Stamp

BOOK 293 PAGE 118  
 OFFICIAL RECORDS  
 RECORDED AT THE REQUEST OF  
*CUN Minerals*  
 96 JAN 31 PM 3:06  
 EUREKA COUNTY, NEVADA  
 M.H. REBALEATI, RECORDER  
 FILE NO. 161157  
 FEES 9.50

BOOK 293 PAGE 118

Location Certificate - - Lode Claim

161158

The undersigned citizen of the United States, hereby declares that on the day of November, 1995, He discovered and located lode bearing gold, silver, or other valuable deposits and on the same day posted the notice of location at the place of discovery and named the lode the Win 82 Mining District,

The claim is situated in the unknown Section 21 Eureka County, Nevada being situated in Section Township 24 N Range 49 E and locator claim 1490 feet in a S 56 W direction and 10 feet in a N 56 E direction from discovery monument, together with 300 feet on each side of the center of the vein.

The discovery work consists of maps as required in NRS 517.040. Each of the four corners are marked by 1 1/2" X 1 1/2" wooden posts with an inscription specifying the name and corner of the claim. Dated this 8 day of January, 1996,

Steve Tocher

Agent for:

Address

c/o #922 - 510 West Hastings Street Vancouver, BC V6B 1L8

Locator

Address

Recorder's Stamp

161158

EUREKA COUNTY NEVADA  
M.H. REBALEATI, RECORDER  
FILE NO.

9.50

96 JAN 31 PM 3:07  
CUN Minerals

RECORDED AT THE REQUEST OF

BOOK 293 PAGE 19

BOOK 293 PAGE 19

Location Certificate - - Lode Claim

161159

The undersigned citizen of the United States, hereby declares that on the day of November, 1995. He discovered and located lode bearing gold, silver, or other valuable deposits and on the same day posted the notice of location at the place of discovery and named the lode the Win 83 Mining District.

The claim is situated in the unknown Section 24 Eureka County, Nevada being situated in Section 24 Township 24 N Range 49 E. The general course of the vein or lode is N 56 E and S 56 W and locator claim 1490 feet in a S 56 W direction and 10 feet in a N 56 E direction from discovery monument, together with 300 feet on each side of the center of the vein.

The discovery work consists of maps as required in NRS 517.040. Each of the four corners are marked by 1 1/2" X 1 1/2" wooden posts with an inscription specifying the name and corner of the claim. Dated this 8 day of January, 1996.

Steve Tocher  
Agent for:  
CUN Minerals Inc.  
Address  
c/o #922 - 510 West Hastings Street Vancouver, BC V6B 1L8

Recorder's Stamp

161159

EUREKA COUNTY NEVADA  
M.N. REBALEATI, RECORDER  
FILE NO. 9.50

BOOK 293 PAGE 120  
OFFICIAL RECORDS  
RECORDED AT THE REQUEST OF  
CUN Minerals Inc.  
96 JAN 31 PM 3:07

BOOK 293 PAGE 120

Location Certificate - - Lode Claim

161160

The undersigned citizen of the United States, hereby declares that on the day of November, 1995. He discovered and located lode bearing gold, silver, or other valuable deposits and on the same day posted the notice of location at the place of discovery and named the lode the Win 148 Mining District.

The claim is situated in the unknown Section 49 E Township 24 N Range 49 E. The general course of the vein or lode is N 56 E and S 56 W and locator claim 1490 feet in a S 56 W direction and 10 feet in a N 56 E direction from discovery monument, together with 300 feet on each side of the center of the vein.

The discovery work consists of maps as required in NRS 517.040. Each of the four corners are marked by 1 1/2" X 1 1/2" wooden posts with an inscription specifying the name and corner of the claim. Dated this 8 day of January, 1996.

*Steve Tocher*

Steve Tocher  
Agent for:

CUN Minerals Inc.  
c/o #922 - 510 West Hastings Street Vancouver, BC V6B 1L8  
Address

Recorder's Stamp

161160

EUREKA COUNTY NEVADA  
M.N. REBALEATI, RECORDER  
FILE NO. 9.50

BOOK 293 PAGE 121  
OFFICIAL RECORDS  
RECORDED AT THE REQUEST OF  
CUN Minerals  
96 JAN 31 PM 3:07

BOOK 293 PAGE 121



Location Certificate - - Lode Claim

161161

The undersigned citizen of the United States, hereby declares that on the day of November 1995. He discovered and located lode bearing gold, silver, or other valuable deposits and on the same day posted the notice of location at the place of discovery and named the lode the Win 85 Mining District.

The claim is situated in the unknown Section 24 Township 24 N Range 49 E. The general course of the vein or lode is N 56 E and S 56 W and locator claim 1490 feet in a S 56 W direction and 10 feet in a N 56 E direction from discovery monument, together with 300 feet on each side of the center of the vein.

The discovery work consists of maps as required in NRS 517.040. Each of the four corners are marked by 1 1/2" X 1 1/2" wooden posts with an inscription specifying the name and corner of the claim. Dated this 8 day of January, 1996.

Steve Tocher  
Agent for:  
Address \_\_\_\_\_  
CUN Minerals Inc.  
Address \_\_\_\_\_  
c/o #922 - 510 West Hastings Street Vancouver, BC V6B 1L8  
Locator \_\_\_\_\_  
Address \_\_\_\_\_

Recorder's Stamp

161161

EUREKA COUNTY NEVADA  
N.N. REBALEATI, RECORDER  
FILE NO.

9.50

56 JAN 31 PM 3:07  
CUN Minerals

BOOK 293 PAGE 122  
OFFICIAL RECORDS  
RECORDED AT THE REQUEST OF

BOOK 293 PAGE 122

Location Certificate - - Lode Claim

161162

The undersigned citizen of the United States, hereby declares that on the day of November, 1995. He discovered and located lode bearing gold, silver, or other valuable deposits and on the same day posted the notice of location at the place of discovery and named the lode the Win 86 Mining District.

The claim is situated in the unknown Mining District, Eureka County, Nevada being situated in Section 24 Township 24 N Range 49 E. The general course of the vein or lode is N 56 E and S 56 W and locator claim 1490 feet in a S 56 W direction and 10 feet in a N 56 E direction from discovery monument, together with 300 feet on each side of the center of the vein.

The discovery work consists of maps as required in NRS 517.040. Each of the four corners are marked by 1 1/2" X 1 1/2" wooden posts with an inscription specifying the name and corner of the claim.

Dated this 8 day of January, 1996.

*Steve Tocher*

Steve Tocher

Agent for:

Address

CUN Minerals Inc. c/o #922 - 510 West Hastings Street Vancouver, BC V6B 1L8

Address

Locator

Recorder's Stamp

161162

EUREKA COUNTY NEVADA  
M.N. REBALEATI, RECORDER  
FILE NO.

9.50

96 JAN 31 PM 3:07

RECORDED AT THE REQUEST OF  
CUN Minerals

BOOK 293 PAGE 123

BOOK 293 PAGE 123

Location Certificate - - Lode Claim

161163

The undersigned citizen of the United States, hereby declares that on the day of 19th November, 1995. He discovered and located lode bearing gold, silver, or other valuable deposits and on the same day posted the notice of location at the place of discovery and named the lode the Win 87 Mining District.

The claim is situated in the unknown Mining District, Eureka County, Nevada being situated in Section 24 + 13 Township 24 N Range 49 E. The general course of the vein or lode is N 56 E and S 56 W and locator claim 1490 feet in a S 56 W direction and 10 feet in a N 56 E direction from discovery monument, together with 300 feet on each side of the center of the vein.

The discovery work consists of maps as required in NRS 517.040. Each of the four corners are marked by 1 1/2" X 1 1/2" wooden posts with an inscription specifying the name and corner of the claim. Dated this 8 day of January, 1996.

Steve Tocher  
Agent for:  
Address \_\_\_\_\_  
CUN Minerals Inc.  
Address \_\_\_\_\_  
c/o #922 - 510 West Hastings Street Vancouver, BC V6B 1L8  
Locator

Recorder's Stamp

161163

EUREKA COUNTY, NEVADA  
M.H. REBALEATI, RECORDER  
FILE NO.

9.50

96 JAN 31 PM 3:07

OFFICIAL RECORDS  
RECORDED AT THE REQUEST OF

BOOK 293 PAGE 124

BOOK 293 PAGE 124

Location Certificate - - Lode Claim

161164

The undersigned citizen of the United States, hereby declares that on the day of November, 1995, He discovered and located lode bearing gold, silver, or other valuable deposits and on the same day posted the notice of location at the place of discovery and named the lode the Win 88 Mining District.

The claim is situated in the unknown Section 134 24 + 23 Eureka County, Nevada being situated in Section Township 24 N Range 49 E

The general course of the vein or lode is N 56 E and S 56 W and locator claim 1490 feet in a S 56 W direction and 10 feet in a N 56 E direction from discovery monument, together with 300 feet on each side of the center of the vein.

The discovery work consists of maps as required in NRS 517.040. Each of the four corners are marked by 1 1/2" X 1 1/2" wooden posts with an inscription specifying the name and corner of the claim.

Dated this 8 day of January, 1996.

*Steve Tocher*

Steve Tocher

Agent for:

Address

CUN Minerals Inc. c/o #922 - 510 West Hastings Street Vancouver, BC V6B 1L8

Locator

Address

Recorder's Stamp

EUREKA COUNTY NEVADA  
MIN. REBALEATI, RECORDER

FILE NO. 161164

9.50

96 JAN 31 PM 3:07

RECORDED AT THE REQUEST OF

*CUN Minerals Inc.*

OFFICIAL RECORDS

BOOK 293 PAGE 125

BOOK 293 PAGE 125

Location Certificate - - Lode Claim

161165

The undersigned citizen of the United States, hereby declares that on the 5th day of November, 1995. He discovered and located lode bearing gold, silver, or other valuable deposits and on the same day posted the notice of location at the place of discovery and named the lode the Win 87 Mining District, Eureka County, Nevada being situated in Section 13, 14, 23 Township 24 N Range 49 E

The claim is situated in the unknown Mining District, The general course of the vein or lode is N 56 E and S 56 W and locator claim 1490 feet in a S 56 W direction and 10 feet in a N 56 E direction from discovery monument, together with 300 feet on each side of the center of the vein.

The discovery work consists of maps as required in NRS 517.040. Each of the four corners are marked by 1 1/2" X 1 1/2" wooden posts with an inscription specifying the name and corner of the claim.

Dated this 8 day of January, 1996.

*Steve Tocher*

Steve Tocher

Agent for:

Address

CUN Minerals Inc. c/o #922 - 510 West Hastings Street Vancouver, BC V6B 1L8

Locator

Address

Recorder's Stamp

161165

EUREKA COUNTY, NEVADA  
M.N. REBALEATI, RECORDER  
FILE NO.

9.50

96 JAN 31 PM 3:07

CUN Minerals

RECORDED AT THE REQUEST OF

BOOK 293 PAGE 126

BOOK 293 PAGE 126

Location Certificate - - Lode Claim

161166

The undersigned citizen of the United States, hereby declares that on the 5th day of November, 1995. He discovered and located lode bearing gold, silver, or other valuable deposits and on the same day posted the notice of location at the place of discovery and named the lode the Win 90 Mining District.

The claim is situated in the unknown Mining District, Eureka County, Nevada being situated in Section 134 14

Township 24 N Range 49 E

The general course of the vein or lode is N 56 E and

S 56 W and locator claim 1490 feet in a S 56 W direction and

10 feet in a N 56 E direction from discovery monument, together with

300 feet on each side of the center of the vein.

The discovery work consists of maps as required in NRS 517.040.

Each of the four corners are marked by 1 1/2" X 1 1/2" wooden posts

with an inscription specifying the name and corner of the claim.

Dated this 8 day of January, 1996.

*[Signature]*

Steve Tocher

Agent for:

Address

CUN Minerals Inc. c/o #922 - 510 West Hastings Street Vancouver, BC V6B 1L8

Locator

Address

Recorder's Stamp

161166

EUREKA COUNTY NEVADA  
M.N. REBALEATI, RECORDER  
FILE NO.

9.50

96 JAN 31 PM 3:07

RECORDED AT THE REQUEST OF  
CUN Minerals

BOOK 293 PAGE 127

BOOK 293 PAGE 127

Location Certificate - - Lode Claim

161167

The undersigned citizen of the United States, hereby declares that on the 5th day of November, 1995, He discovered and located lode bearing gold, silver, or other valuable deposits and on the same day posted the notice of location at the place of discovery and named the lode the Win 9/ Mining District, Eureka County, Nevada being situated in Section 13 & 14 Township 24 N Range 49 E

The claim is situated in the unknown Mining District, and the general course of the vein or lode is N 56 E and S 56 W and locator claim 1490 feet in a S 56 W direction and 10 feet in a N 56 E direction from discovery monument, together with 300 feet on each side of the center of the vein.

The discovery work consists of maps as required in NRS 517.040. Each of the four corners are marked by 1 1/2" X 1 1/2" wooden posts with an inscription specifying the name and corner of the claim. Dated this 8 day of January, 1996.

Steve Tocher  
Agent for:  
CUN Minerals Inc.  
Address  
c/o #922 - 510 West Hastings Street Vancouver, BC V6B 1L8  
Address

*Steve Tocher*

Recorder's Stamp

161167

EUREKA COUNTY NEVADA  
M.N. REBALLEATI, RECORDER  
FILE NO. 95

BOOK 293 PAGE 128  
OFFICIAL RECORDS  
RECORDED AT THE REQUEST OF  
CUN Minerals  
96 JAN 31 PM 3:07

BOOK 293 PAGE 128

Location Certificate - - Lode Claim

161168

The undersigned citizen of the United States, hereby declares that on the 5th day of November, 1995, He discovered and located lode bearing gold, silver, or other valuable deposits and on the same day posted the notice of location at the place of discovery and named the lode the Win 92 Mining District.

The claim is situated in the unknown Mining District, 14 & 13 Township 24 N Range 49 E.

The general course of the vein or lode is N 56 E and S 56 W and locator claim 1490 feet in a S 56 W direction and 10 feet in a N 56 E direction from discovery monument, together with 300 feet on each side of the center of the vein.

The discovery work consists of maps as required in NRS 517.040. Each of the four corners are marked by 1 1/2" X 1 1/2" wooden posts with an inscription specifying the name and corner of the claim.

Dated this 8 day of January, 1996.

*Steve Tocher*

Steve Tocher  
Agent for:

CUN Minerals Inc.  
Address  
c/o #922 - 510 West Hastings Street Vancouver, BC V6B 1L8

Recorder's Stamp  
**161168**

BOOK 293 PAGE 129  
OFFICIAL RECORDS  
RECORDED AT THE REQUEST OF  
*CUN Minerals Inc.*  
95 JAN 31 PM 3:07  
EUREKA COUNTY, NEVADA  
M.N. REBALEATI, RECORDER  
FILE NO. 9.50

BOOK 293 PAGE 129



Location Certificate - - Lode Claim

161169

The undersigned citizen of the United States, hereby declares that on the 5th day of November, 1995. He discovered and located lode bearing gold, silver, or other valuable deposits and on the same day posted the notice of location at the place of discovery and named the lode the Win 93 Mining District.

The claim is situated in the unknown Section 14 Township 24 N Range 49 E and locator claim 1490 feet in a S 56 W direction and 10 feet in a N 56 E direction from discovery monument, together with 300 feet on each side of the center of the vein.

The discovery work consists of maps as required in NRS 517.040. Each of the four corners are marked by 1 1/2" X 1 1/2" wooden posts with an inscription specifying the name and corner of the claim. Dated this 8 day of January, 1996.

Steve Tocher  
Agent for:  
CUN Minerals Inc.  
Address  
c/o #922 - 510 West Hastings Street Vancouver, BC V6B 1L8  
Locator  
Address

*[Signature]*

Recorder's Stamp

EUREKA COUNTY NEVADA  
MIN. REBALEATI, RECORDER  
FILE NO. **161169** 950

BOOK 293 PAGE 130  
OFFICIAL RECORDS  
RECORDED AT THE REQUEST OF  
CUN Minerals  
96 JAN 31 PM 3: 08

BOOK 293 PAGE 130

Location Certificate - - Lode Claim

161170

The undersigned citizen of the United States, hereby declares that on the day of November, 1995. He discovered and located lode bearing gold, silver, or other valuable deposits and on the same day posted the notice of location at the place of discovery and named the lode the Win Mining District, Eureka County, Nevada being situated in Section 14 Township 24 N Range 49 E. The claim is situated in the unknown Mining District,

Eureka County, Nevada being situated in Section 14 Township 24 N Range 49 E. The general course of the vein or lode is N 56 E and S 56 W and locator claim 1490 feet in a S 56 W direction and 10 feet in a N 56 E direction from discovery monument, together with 300 feet on each side of the center of the vein.

The discovery work consists of maps as required in NRS 517.040.

Each of the four corners are marked by 1 1/2" X 1 1/2" wooden posts

with an inscription specifying the name and corner of the claim.

Dated this 8 day of January, 1996.

*Steve Tocher*

Steve Tocher

Agent for:

Address

CUN Minerals Inc. c/o #922 - 510 West Hastings Street Vancouver, BC V6B 1L8

Locator

Address

Recorder's Stamp

161170

EUREKA COUNTY NEVADA  
M.H. REBALEATI, RECORDER  
FILE NO. 9.50

BOOK 293 PAGE 131  
OFFICIAL RECORDS  
RECORDED AT THE REQUEST OF  
CUN Minerals  
96 JAN 31 PM 3:08

BOOK 293 PAGE 131

Location Certificate - - Lode Claim

161171

The undersigned citizen of the United States, hereby declares that on the 5th day of November, 1995. He discovered and located lode bearing gold, silver, or other valuable deposits and on the same day posted the notice of location at the place of discovery and named the lode the Win 95 Mining District.

The claim is situated in the unknown Mining District, Eureka County, Nevada being situated in Section 14 Township 24 N Range 49 E. The general course of the vein or lode is N 56 E and S 56 W and locator claim 1490 feet in a S 56 W direction and 10 feet in a N 56 E direction from discovery monument, together with 300 feet on each side of the center of the vein.

The discovery work consists of maps as required in NRS 517.040. Each of the four corners are marked by 1 1/2" X 1 1/2" wooden posts with an inscription specifying the name and corner of the claim. Dated this 8 day of January, 1996.

Steve Tocher  
Agent for: \_\_\_\_\_  
Address \_\_\_\_\_

CUN Minerals Inc.  
Locator \_\_\_\_\_  
c/o #922 - 510 West Hastings Street Vancouver, BC V6B 1L8  
Address \_\_\_\_\_

Recorder's Stamp

BOOK 293 PAGE 132  
OFFICIAL RECORDS  
RECORDED AT THE REQUEST OF  
CUN Minerals  
96 JAN 31 PM 3:08  
EUREKA COUNTY NEVADA  
M.M. REBALEATI, RECORDER  
FILE NO. 161171 950

BOOK 293 PAGE 132

Location Certificate - - Lode Claim

161172

The undersigned citizen of the United States, hereby declares that on the day of November 1995, He discovered and located lode bearing gold, silver, or other valuable deposits and on the same day posted the notice of location at the place of discovery and named the lode the Win 96 Mining District,

The claim is situated in the unknown Mining District, Eureka County, Nevada being situated in Section 14 Township 24 N Range 49 E The general course of the vein or lode is N 56 E and S 56 W and locator claim 1490 feet in a S 56 W direction and 10 feet in a N 56 E direction from discovery monument, together with 300 feet on each side of the center of the vein.

The discovery work consists of maps as required in NRS 517.040. Each of the four corners are marked by 1 1/2" X 1 1/2" wooden posts with an inscription specifying the name and corner of the claim. Dated this 8 day of January, 1996.

Steve Tocher  
Agent for:  
Address

CUN Minerals Inc.  
c/o #922 - 510 West Hastings Street Vancouver, BC V6B 1L8  
Address  
Locator

Recorder's Stamp

161172

EUREKA COUNTY NEVADA  
M.N. REBALEATI, RECORDER  
FILE NO.

9.50

96 JAN 31 PM 3: 08  
CUN Minerals

BOOK 293 PAGE 133  
OFFICIAL RECORDS  
RECORDED AT THE REQUEST OF

BOOK 293 PAGE 133

Location Certificate - - Lode Claim

161173

The undersigned citizen of the United States, hereby declares that on the day of November 1995. He discovered and located lode bearing gold, silver, or other valuable deposits and on the same day posted the notice of location at the place of discovery and named the lode the Win 97 Mining District.

The claim is situated in the unknown Mining District, <sup>14</sup> Section \_\_\_\_\_ Township 24 N Range 49 E. The general course of the vein or lode is N 56 E and S 56 W and locator claim 1490 feet in a S 56 W direction and 10 feet in a N 56 E direction from discovery monument, together with 300 feet on each side of the center of the vein.

The discovery work consists of maps as required in NRS 517.040. Each of the four corners are marked by 1 1/2" X 1 1/2" wooden posts with an inscription specifying the name and corner of the claim.

Dated this 8 day of January, 1996.

*[Signature]*

Steve Tocher

Agent for:

Address

CUN Minerals Inc. c/o #922 - 510 West Hastings Street Vancouver, BC V6B 1L8

Locator

Address

Recorder's Stamp

161173

EUREKA COUNTY, NEVADA  
M.H. REBALEATI, RECORDER  
FILE NO. 9.50

96 JAN 31 PM 3:08

RECORDED AT THE REQUEST OF

OFFICIAL RECORDS

BOOK 293 PAGE 134

*CUN Minerals*

BOOK 293 PAGE 134

Location Certificate - - Lode Claim

161174

The undersigned citizen of the United States, hereby declares that on the day of November 1995, He discovered and located lode bearing gold, silver, or other valuable deposits and on the same day posted the notice of location at the place of discovery and named the lode the Win 98 Mining District.

The claim is situated in the unknown Mining District, Eureka County, Nevada being situated in Section 11 & 14

Township 24 N Range 49 E

The general course of the vein or lode is N 56 E and

S 56 W and locator claim 1490 feet in a S 56 W direction and

10 feet in a N 56 E direction from discovery monument, together with

300 feet on each side of the center of the vein.

The discovery work consists of maps as required in NRS 517.040.

Each of the four corners are marked by 1 1/2" X 1 1/2" wooden posts

with an inscription specifying the name and corner of the claim.

Dated this 8 day of January, 1996.

*Steve Tocher*

Steve Tocher

Address

Agent for:

C/O #922 - 510 West Hastings Street Vancouver, BC V6B 1L8

Address

CUN Minerals Inc.

Locator

Recorder's Stamp

161174

9.50

EUREKA COUNTY NEVADA  
M.H. REBALEATI, RECORDER  
FILE NO. FEES

96 JAN 31 PM 3:08

CUN Minerals

BOOK 293 PAGE 135

OFFICIAL RECORDS  
RECORDED AT THE REQUEST OF

BOOK 293 PAGE 135

Location Certificate - - Lode Claim

161175

The undersigned citizen of the United States, hereby declares that on the 5th day of November, 1995. He discovered and located lode bearing gold, silver, or other valuable deposits and on the same day posted the notice of location at the place of discovery and named the lode the Win 99 Mining District, Eureka County, Nevada being situated in Section 11 & 14

The claim is situated in the unknown Mining District, Township 24 N Range 49 E. The general course of the vein or lode is N 56 E and S 56 W and locator claim 1490 feet in a S 56 W direction and 10 feet in a N 56 E direction from discovery monument, together with 300 feet on each side of the center of the vein.

The discovery work consists of maps as required in NRS 517.040. Each of the four corners are marked by 1 1/2" X 1 1/2" wooden posts with an inscription specifying the name and corner of the claim. Dated this 8 day of January, 1996.

*Steve Tocher*

Steve Tocher  
Agent for:  
Address \_\_\_\_\_

CUN Minerals Inc.  
Locator  
Address  
c/o #922 - 510 West Hastings Street Vancouver, BC V6B 1L8

Recorder's Stamp

161175

EUREKA COUNTY NEVADA  
M.H. REBALEATI, RECORDER  
FILE NO. 9.8

BOOK 293 PAGE 136  
OFFICIAL RECORDS  
RECORDED AT THE REQUEST OF  
*CUN Minerals*  
96 JAN 31 PM 3:08

BOOK 293 PAGE 136

Location Certificate - - Lode Claim

161176

The undersigned citizen of the United States, hereby declares that on the 5th day of November, 1995, He discovered and located lode bearing gold, silver, or other valuable deposits and on the same day posted the notice of location at the place of discovery and named the lode the Win 100 Mining District.

The claim is situated in the unknown Mining District, Eureka County, Nevada being situated in Section 11 Township 24 N Range 49 E. The general course of the vein or lode is N 56 E and S 56 W and locator claim 1490 feet in a S 56 W direction and 10 feet in a N 56 E direction from discovery monument, together with 300 feet on each side of the center of the vein.

The discovery work consists of maps as required in NRS 517.040. Each of the four corners are marked by 1 1/2" X 1 1/2" wooden posts with an inscription specifying the name and corner of the claim. Dated this 8 day of January, 1996.

Steve Tocher  
Agent for:  
Address  
CUN Minerals Inc.  
Address  
c/o #922 - 510 West Hastings Street Vancouver, BC V6B 1L8  
Locator

Recorder's Stamp  
161176  
EUREKA COUNTY NEVADA  
M.H. REBALEATI, RECORDER  
FILE NO. 9.0

BOOK 293 PAGE 137  
OFFICIAL RECORDS  
RECORDED AT THE REQUEST OF  
CUN Minerals  
96 JAN 31 PM 3:08  
EUREKA COUNTY NEVADA  
M.H. REBALEATI, RECORDER  
FILE NO.

BOOK 293 PAGE 137



Location Certificate - - Lode Claim

161177

The undersigned citizen of the United States, hereby declares that on the 5 day of November, 1995. He discovered and located lode bearing gold, silver, or other valuable deposits and on the same day posted the notice of location at the place of discovery and named the lode the Win 101 Mining District.

The claim is situated in the unknown Mining District, 11 Section Eureka County, Nevada being situated in Section 24 N Range 49 E.

The general course of the vein or lode is N 56 E and S 56 W and locator claim 1490 feet in a S 56 W direction and 10 feet in a N 56 E direction from discovery monument, together with 300 feet on each side of the center of the vein.

The discovery work consists of maps as required in NRS 517.040.

Each of the four corners are marked by 1 1/2" X 1 1/2" wooden posts

with an inscription specifying the name and corner of the claim.

Dated this 8 day of January, 1996.

*Steve Tocher*

Steve Tocher

Agent for:

Address

CUN Minerals Inc.

Locator

Address

c/o #922 - 510 West Hastings Street Vancouver, BC V6B 1L8

Recorder's Stamp

161177

EUREKA COUNTY NEVADA  
M.N. REBALEATI, RECORDER  
FILE NO.

FEES 9.50

96 JAN 31 PM 3:08

RECORDED AT THE REQUEST OF

OFFICIAL RECORDS

BOOK 293 PAGE 138

BOOK 293 PAGE 138

Location Certificate - - Lode Claim

161178

The undersigned citizen of the United States, hereby declares that on the day of November, 1995. He discovered and located lode bearing gold, silver, or other valuable deposits and on the same day posted the notice of location at the place of discovery and named the lode the Win 102 Mining District.

The claim is situated in the unknown Mining District, Eureka County, Nevada being situated in Section 11 Township 24 N Range 49 E. The general course of the vein or lode is N 56 E and S 56 W and locator claim 1490 feet in a S 56 W direction and 10 feet in a N 56 E direction from discovery monument, together with 300 feet on each side of the center of the vein.

The discovery work consists of maps as required in NRS 517.040. Each of the four corners are marked by 1 1/2" X 1 1/2" wooden posts with an inscription specifying the name and corner of the claim. Dated this 8 day of January, 1996.

Steve Tocher  
Agent for:  
CUN Minerals Inc.  
Address  
c/o #922 - 510 West Hastings Street Vancouver, BC V6B 1L8

Locator  
Address

Recorder's Stamp

161178

ERIEKA COUNTY NEVADA  
MIN. REBALEATI, RECORDER  
FILE NO.

96 JAN 31 PM 3:08

RECORDED AT THE REQUEST OF  
CUN Minerals

BOOK 293 PAGE 139

OFFICIAL RECORDS

FEES 9.50

BOOK 293 PAGE 139

Location Certificate - - Lode Claim

161179

The undersigned citizen of the United States, hereby declares that on the day of November, 1995. He discovered and located lode bearing gold, silver, or other valuable deposits and on the same day posted the notice of location at the place of discovery and named the lode the Win 103 Mining District.

The claim is situated in the unknown Mining District, Eureka County, Nevada being situated in Section Township 24 N Range 49 E. The general course of the vein or lode is N 56 E and S 56 W and locator claim 1490 feet in a S 56 W direction and 10 feet in a N 56 E direction from discovery monument, together with 300 feet on each side of the center of the vein.

The discovery work consists of maps as required in NRS 517.040. Each of the four corners are marked by 1 1/2" X 1 1/2" wooden posts with an inscription specifying the name and corner of the claim. Dated this 8 day of January, 1996.

Steve Tocher  
Agent for:  
CUN Minerals Inc.  
Address  
c/o #922 - 510 West Hastings Street Vancouver, BC V6B 1L8  
Address

Recorder's Stamp

161179

9.50

EUREKA COUNTY NEVADA  
M.H. REBALEATI, RECORDER  
FILE NO.

96 JAN 31 PM 3:08

BOOK 293 PAGE 140  
OFFICIAL RECORDS  
RECORDED AT THE REQUEST OF  
CUN Minerals

BOOK 293 PAGE 140

Location Certificate - - Lode Claim

161180

The undersigned citizen of the United States, hereby declares that on the day of November, 1995. He discovered and located lode bearing gold, silver, or other valuable deposits and on the same day posted the notice of location at the place of discovery and named the lode the Win 104 Mining District.

The claim is situated in the unknown Mining District, Eureka County, Nevada being situated in Section 10, 11 Township 24 N Range 49 E.

The general course of the vein or lode is N 56 E and

S 56 W and locator claim 1490 feet in a S 56 W direction and 10 feet in a N 56 E direction from discovery monument, together with

300 feet on each side of the center of the vein.

The discovery work consists of maps as required in NRS 517.040.

Each of the four corners are marked by 1 1/2" X 1 1/2" wooden posts

with an inscription specifying the name and corner of the claim.

Dated this 8 day of January, 1996.

Steve Tocher

Agent for:

CUN Minerals Inc.

c/o #922 - 510 West Hastings Street Vancouver, BC V6B 1L8

Address

Locator

Recorder's Stamp

161180

EUREKA COUNTY NEVADA  
M.H. REBALEATI, RECORDER  
FILE NO.

96 JAN 31 PM 3:08

CUN Minerals

RECORDED AT THE REQUEST OF

OFFICIAL RECORDS

BOOK 293 PAGE 141

BOOK 293 PAGE 141

Location Certificate - - Lode Claim

161181

The undersigned citizen of the United States, hereby declares that on the 5th day of November, 1995, He discovered and located lode bearing gold, silver, or other valuable deposits and on the same day posted the notice of location at the place of discovery and named the lode the Win 105 Mining District, Eureka County, Nevada being situated in Section 10, 11

The claim is situated in the unknown Mining District, Township 24 N Range 49 E. The general course of the vein or lode is N 56 E and S 56 W and locator claim 1490 feet in a S 56 W direction and 10 feet in a N 56 E direction from discovery monument, together with 300 feet on each side of the center of the vein.

The discovery work consists of maps as required in NRS 517.040. Each of the four corners are marked by 1 1/2" X 1 1/2" wooden posts with an inscription specifying the name and corner of the claim. Dated this 8 day of January, 1996.

*[Signature]*

Steve Tocher  
Agent for:

CUN Minerals Inc.  
Address  
c/o #922 - 510 West Hastings Street Vancouver  
Address

Recorder's Stamp

161181

EUREKA COUNTY NEVADA  
RECORDERS  
M. REBALEATI, RECORDER  
FEE \$  
FILE NO.

JAN 31 PM 3:08

CUN Minerals

RECORDED AT THE REQUEST OF

BOOK 293 PAGE 142

BOOK 293 PAGE 142

Location Certificate - - Lode Claim

161182

The undersigned citizen SM of the United States, hereby declares that on the 5th day of November, 1995, He discovered and located lode bearing gold, silver, or other valuable deposits and on the same day posted the notice of location at the place of discovery and named the lode the Win 106 Mining District,

The claim is situated in the unknown Mining District, Eureka County, Nevada being situated in Section 11 Township 24 N Range 49 E

The general course of the vein or lode is N 56 E and S 56 W and locator claim 10 feet in a S 56 W direction and 1490 feet in a N 56 E direction from discovery monument, together with

300 feet on each side of the center of the vein. The discovery work consists of maps as required in NRS 517.040.

Each of the four corners are marked by 1 1/2" X 1 1/2" wooden posts with an inscription specifying the name and corner of the claim.

Dated this 8 day of January, 1996.

Steve Tocher

Agent for:

Address

CUN Minerals Inc. c/o #922 - 510 West Hastings Street Vancouver, BC V6B 1L8

Address

Locator

Recorder's Stamp

161182

EUREKA COUNTY NEVADA  
M.H. REBALEATI, RECORDER  
FILE NO.

9.50

96 JAN 31 PM 3:09

CUN Minerals

RECORDED AT THE REQUEST OF

BOOK 293 PAGE 143

BOOK 293 PAGE 143

161183

Location Certificate - - Lode Claim

The undersigned citizen of the United States, hereby declares that on the day of November, 1995. He discovered and located lode bearing gold, silver, or other valuable deposits and on the same day posted the notice of location at the place of discovery and named the lode the Win 107 Mining District.

The claim is situated in the unknown Mining District, Eureka County, Nevada being situated in Section 11 Township 24 N Range 49 E. The general course of the vein or lode is N 56 E and S 56 W and locator claim 10 feet in a S 56 W direction and 1490 feet in a N 56 E direction from discovery monument, together with 300 feet on each side of the center of the vein.

The discovery work consists of maps as required in NRS 517.040. Each of the four corners are marked by 1 1/2" X 1 1/2" wooden posts with an inscription specifying the name and corner of the claim. Dated this 8 day of January, 1996.

Steve Tocher  
Agent for:  
Address \_\_\_\_\_  
CUN Minerals Inc.  
Address \_\_\_\_\_  
c/o #922 - 510 West Hastings Street Vancouver, BC V6B 1L8  
Locator

*Steve Tocher*


Recorder's Stamp

161183

EUREKA COUNTY NEVADA  
M.H. REBALEATI, RECORDER  
FILE NO. FEES 9.50

BOOK 293 PAGE 144  
OFFICIAL RECORDS  
RECORDED AT THE REQUEST OF  
CUN Minerals  
96 JAN 31 PM 3:09

BOOK 293 PAGE 144



Location Certificate - - Lode Claim

161184

The undersigned citizen of the United States, hereby declares that on the day of November 1995, He discovered and located lode bearing gold, silver, or other valuable deposits and on the same day posted the notice of location at the place of discovery and named the lode the Win 108 Mining District, Eureka County, Nevada being situated in Section 11 Township 24 N Range 49 E

The claim is situated in the unknown Mining District, and the general course of the vein or lode is N 56 E and S 56 W and locator claim 10 feet in a S 56 W direction and 1490 feet in a N 56 E direction from discovery monument, together with 300 feet on each side of the center of the vein.

The discovery work consists of maps as required in NRS 517.040. Each of the four corners are marked by 1 1/2" X 1 1/2" wooden posts with an inscription specifying the name and corner of the claim. Dated this 8 day of January, 1996.

Steve Tocher  
Agent for:  
CUN Minerals Inc.  
Address  
c/o #922 - 510 West Hastings Street Vancouver, BC V6B 1L8  
Locator  
Address

Recorder's Stamp

161184

EUREKA COUNTY, NEVADA  
M.N. REBALEATI, RECORDER  
FILE NO. 9.50

96 JAN 31 PM 3:09  
CUN Minerals

BOOK 293 PAGE 145  
OFFICIAL RECORDS  
RECORDED AT THE REQUEST OF

BOOK 293 PAGE 145



Location Certificate - - Lode Claim

161185

The undersigned citizen of the United States, hereby declares that on the day of November 1995, He discovered and located lode bearing gold, silver, or other valuable deposits and on the same day posted the notice of location at the place of discovery and named the lode the Win Mining District.

The claim is situated in the unknown Mining District, Eureka County, Nevada being situated in Section 11 Township 24 N Range 49 E. The general course of the vein or lode is N 56 E and S 56 W and locator claim 10 feet in a S 56 W direction and 1490 feet in a N 56 E direction from discovery monument, together with 300 feet on each side of the center of the vein.

The discovery work consists of maps as required in NRS 517.040.

Each of the four corners are marked by 1 1/2" X 1 1/2" wooden posts

with an inscription specifying the name and corner of the claim.

Dated this 8 day of January, 1996.

*[Signature]*

Steve Tocher

Agent for:

Address

CUN Minerals Inc. c/o #922 - 510 West Hastings Street Vancouver, BC V6B 1L8

Locator

Address

Recorder's Stamp

161185

EUREKA COUNTY, NEVADA  
M.N. REBALEATI, RECORDER  
FILE NO. 9.50

96 JAN 31 PM 3:09

RECORDED AT THE REQUEST OF  
CUN Minerals

BOOK 293 PAGE 146  
OFFICIAL RECORDS

BOOK 293 PAGE 146

Location Certificate - - Lode Claim

161186

The undersigned citizen of the United States, hereby declares that on the day of November, 1995. He discovered and located lode bearing gold, silver, or other valuable deposits and on the same day posted the notice of location at the place of discovery and named the lode the Win 110 Mining District.

The claim is situated in the unknown Mining District, Eureka County, Nevada being situated in Section 11 Township 24 N Range 49 E

The general course of the vein or lode is N 56 E and S 56 W and locator claim 10 feet in a S 56 W direction and 1490 feet in a N 56 E direction from discovery monument, together with 300 feet on each side of the center of the vein.

The discovery work consists of maps as required in NRS 517.040. Each of the four corners are marked by 1 1/2" X 1 1/2" wooden posts with an inscription specifying the name and corner of the claim.

Dated this 8 day of January, 1996.

*[Signature]*

Steve Tocher

Agent for:

Address

CUN Minerals Inc. c/o #922 - 510 West Hastings Street Vancouver, BC V6B 1L8

Locator

Address

Recorder's Stamp

161186

EUREKA COUNTY NEVADA  
M.N. REBALEATI, RECORDER  
FILE NO. 9.50

96 JAN 31 PM 3:09

RECORDED AT THE REQUEST OF

Cud Minerals

OFFICIAL RECORDS

BOOK 293 PAGE 147

BOOK 293 PAGE 147

Location Certificate - - Lode Claim

161187

The undersigned citizen of the United States, hereby declares that on the 5<sup>th</sup> day of November, 1995, He discovered and located lode bearing gold, silver, or other valuable deposits and on the same day posted the notice of location at the place of discovery and named the lode the Win Mining District.

The claim is situated in the unknown Section 11 Eureka County, Nevada being situated in Township 24 N Range 49 E.

The general course of the vein or lode is N 56 E and

S 56 W and locator claim 10 feet in a S 56 W direction and

1490 feet in a N 56 E direction from discovery monument, together with

300 feet on each side of the center of the vein.

The discovery work consists of maps as required in NRS 517.040.

Each of the four corners are marked by 1 1/2" X 1 1/2" wooden posts

with an inscription specifying the name and corner of the claim.

Dated this 8 day of January, 1996.

*Steve Tocher*

Steve Tocher

Agent for:

Address

CUN Minerals Inc. c/o #922 - 510 West Hastings Street Vancouver, BC V6B 1L8

Address

Locator

Recorder's Stamp

161187

EUREKA COUNTY NEVADA  
MIN. REBATE/RECORDER  
FILE NO.

FEES \$9.50

96 JAN 31 PM 3:09

CUN Minerals

RECORDED AT THE REQUEST OF

BOOK 293 PAGE 148

BOOK 293 PAGE 148

Location Certificate - - Lode Claim

161188

The undersigned citizen of the United States, hereby declares that on the day of November 1995, He discovered and located lode bearing gold, silver, or other valuable deposits and on the same day posted the notice of location at the place of discovery and named the lode the Win 1/2 Mining District.

The claim is situated in the unknown Section 11 Eureka County, Nevada being situated in Section 24 N Range 49 E Township 24 N Range 49 E

The general course of the vein or lode is N 56 E and S 56 W and locator claim 10 feet in a S 56 W direction and 1490 feet in a N 56 E direction from discovery monument, together with 300 feet on each side of the center of the vein.

The discovery work consists of maps as required in NRS 517.040. Each of the four corners are marked by 1 1/2" X 1 1/2" wooden posts with an inscription specifying the name and corner of the claim.

Dated this 8 day of January, 1996.

*Steve Tocher*

Steve Tocher

Agent for:

Address

CUN Minerals Inc. c/o #922 - 510 West Hastings Street Vancouver, BC V6B 1L8

Locator

Address

161188 Recorder's Stamp

EUREKA COUNTY NEVADA  
M.H. REBALEATI, RECORDER  
FILE NO. FEES 9.00

96 JAN 31 PH 3: 09

CUN Minerals

BOOK 223 PAGE 149

OFFICIAL RECORDS  
RECORDED AT THE REQUEST OF

BOOK 293 PAGE 149

Location Certificate - - Lode Claim

161189

The undersigned citizen of the United States, hereby declares that on the 5th day of November, 1995, He discovered and located lode bearing gold, silver, or other valuable deposits and on the same day posted the notice of location at the place of discovery and named the lode the Win 13 Mining District.

The claim is situated in the unknown Mining District, Eureka County, Nevada being situated in Section 11 & 14 Township 24 N Range 49 E

The general course of the vein or lode is N 56 E and S 56 W and locator claim 10 feet in a S 56 W direction and 1490 feet in a N 56 E direction from discovery monument, together with 300 feet on each side of the center of the vein.

The discovery work consists of maps as required in NRS 517.040.

Each of the four corners are marked by 1 1/2" X 1 1/2" wooden posts

with an inscription specifying the name and corner of the claim.

Dated this 8 day of January, 1996.

*[Signature]*

Steve Tocher  
Agent for:

Address

CUN Minerals Inc.  
c/o #922 - 510 West Hastings Street Vancouver, BC V6B 1L8  
Locator  
Address

Recorder's Stamp

161189

EUREKA COUNTY NEVADA  
M.N. REBALEATI, RECORDER  
FILE NO.

FEES \$9.50

96 JAN 31 PM 3:09

RECORDED AT THE REQUEST OF

CUN Minerals

OFFICIAL RECORDS

BOOK 293 PAGE 150

BOOK 293 PAGE 150

Location Certificate - - Lode Claim

161190

The undersigned citizen of the United States, hereby declares that on the 5th day of November, 1995. He discovered and located lode bearing gold, silver, or other valuable deposits and on the same day posted the notice of location at the place of discovery and named the lode the Win 114.

The claim is situated in the unknown Mining District, 114 + 11 Eureka County, Nevada being situated in Section 49 E Township 24 N Range 49 E.

The general course of the vein or lode is N 56 E and S 56 W and locator claim 10 feet in a S 56 W direction and 1490 feet in a N 56 E direction from discovery monument, together with 300 feet on each side of the center of the vein.

The discovery work consists of maps as required in NRS 517.040.

Each of the four corners are marked by 1 1/2" X 1 1/2" wooden posts

with an inscription specifying the name and corner of the claim.

Dated this 8 day of January, 1996.

*Steve Tocher*

Steve Tocher

Agent for:

Address \_\_\_\_\_

CUN Minerals Inc. \_\_\_\_\_

c/o #922 - 510 West Hastings Street Vancouver, BC V6B 1L8

Locator

Address

Recorder's Stamp

161190

CLUREKA COUNTY NEVADA  
M.M. REBALEATI, RECORDER  
FILE NO.

FEES \$9.50

95 JAN 31 PM 3:09

RECORDED AT THE REQUEST OF  
*CUN Minerals*

BOOK 293 PAGE 151

BOOK 293 PAGE 151

Location Certificate - - Lode Claim

161191

The undersigned citizen of the United States, hereby declares that on the 5th day of November, 1995. He discovered and located lode bearing gold, silver, or other valuable deposits and on the same day posted the notice of location at the place of discovery and named the lode the Win 115 Mining District.

The claim is situated in the unknown Section 14 + 11 Township 24 N Range 49 E Eureka County, Nevada being situated in Section

The general course of the vein or lode is N 56 E and S 56 W and locator claim 10 feet in a S 56 W direction and 1490 feet in a N 56 E direction from discovery monument, together with 300 feet on each side of the center of the vein.

The discovery work consists of maps as required in NRS 517.040. Each of the four corners are marked by 1 1/2" X 1 1/2" wooden posts

with an inscription specifying the name and corner of the claim. Dated this 8 day of January, 1996.

Steve Tocher  
Agent for:  
Address \_\_\_\_\_

CUN Minerals Inc.  
Locator  
Address c/o #922 - 510 West Hastings Street Vancouver, BC V6B 1L8

Recorder's Stamp  
**161191**

EUREKA COUNTY, NEVADA  
M.M. REBALEATI, RECORDER  
FILE NO. FEES \$9.50

BOOK 293 PAGE 152  
OFFICIAL RECORDS  
RECORDED AT THE REQUEST OF  
CUN Minerals  
96 JAN 31 PM 3:09

BOOK 293 PAGE 152

Location Certificate - - Lode Claim

161192

The undersigned citizen of the United States, hereby declares that on the day of 5th November, 1995, He discovered and located lode bearing gold, silver, or other valuable deposits and on the same day posted the notice of location at the place of discovery and named the lode the Win 116 Mining District.

The claim is situated in the unknown Section 14 + 13 Township 24 N Range 49 E and locator claim 10 feet in a S 56 W direction and 1490 feet in a N 56 E direction from discovery monument, together with 300 feet on each side of the center of the vein.

The discovery work consists of maps as required in NRS 517.040. Each of the four corners are marked by 1 1/2" X 1 1/2" wooden posts with an inscription specifying the name and corner of the claim. Dated this 8 day of January, 1996.

Steve Tocher  
Agent for:

CUN Minerals Inc.  
Address  
c/o #922 - 510 West Hastings Street Vancouver, BC V6B 1L8  
Locator  
Address

Recorder's Stamp

161192

EUREKA COUNTY, NEVADA  
H.N. REBALEATI, RECORDER  
FILE NO. FEES 9.50

95 JAN 31 PM 3:09

RECORDED AT THE REQUEST OF

CUN Minerals

BOOK 293 PAGE 153

BOOK 293 PAGE 153



Location Certificate - - Lode Claim

161193

The undersigned citizen of the United States, hereby declares that on the day of 11th November, 1995. He discovered and located lode bearing gold, silver, or other valuable deposits and on the same day posted the notice of location at the place of discovery and named the lode the Win 117 Mining District.

The claim is situated in the unknown Section 14 & 13 Eureka County, Nevada being situated in Section 49 E Township 24 N Range 49 E and

The general course of the vein or lode is N 56 E and

S 56 W and locator claim 10 feet in a S 56 W direction and

1490 feet in a N 56 E direction from discovery monument, together with

300 feet on each side of the center of the vein.

The discovery work consists of maps as required in NRS 517.040.

Each of the four corners are marked by 1 1/2" X 1 1/2" wooden posts

with an inscription specifying the name and corner of the claim.

Dated this 8 day of January, 1996.

*Steve Tocher*

Steve Tocher

Agent for:

Address

CUN Minerals Inc. c/o #922 - 510 West Hastings Street Vancouver, BC V6B 1L8

Locator

Address

Recorder's Stamp

161193

EUREKA COUNTY NEVADA  
M.N. REBALEATI, RECORDER  
FILE NO.

9.50

96 JAN 31 PM 3:09

CUN Minerals

RECORDED AT THE REQUEST OF

OFFICIAL RECORDS

BOOK 293 PAGE 154

BOOK 293 PAGE 154

161194

Location Certificate - - Lode Claim

The undersigned citizen of the United States, hereby declares that on the 5th day of November, 1995. He discovered and located lode bearing gold, silver, or other valuable deposits and on the same day posted the notice of location at the place of discovery and named the lode the Win 118 Mining District.

The claim is situated in the unknown Section 14A13 of 14A13 Township 24 N Range 49 E. The general course of the vein or lode is N 56 E and S 56 W and locator claim 10 feet in a S 56 W direction and 1490 feet in a N 56 E direction from discovery monument, together with 300 feet on each side of the center of the vein.

The discovery work consists of maps as required in NRS 517.040. Each of the four corners are marked by 1 1/2" X 1 1/2" wooden posts with an inscription specifying the name and corner of the claim. Dated this 8 day of January, 1996.

Steve Tocher  
Agent for:  
Address \_\_\_\_\_  
CUN Minerals Inc.  
Address \_\_\_\_\_  
c/o #922 - 510 West Hastings Street Vancouver, BC V6B 1L8  
Locator

Recorder's Stamp

EUREKA COUNTY NEVADA  
M.N. REGALEATI, RECORDER  
FILE NO. **161194**  
FEES \$9.50

BOOK 293 PAGE 155  
OFFICIAL RECORDS  
RECORDED AT THE REQUEST OF  
CUN Minerals  
96 JAN 31 PM 3:09

BOOK 293 PAGE 155

161195

Location Certificate - - Lode Claim

The undersigned citizen of the United States, hereby declares that on the 5th day of November, 1995. He discovered and located lode bearing gold, silver, or other valuable deposits and on the same day posted the notice of location at the place of discovery and named the lode the Win 119

The claim is situated in the unknown Mining District, 14 & 13 Eureka County, Nevada being situated in Section 14 & 13

Township 24 N Range 49 E

The general course of the vein or lode is N 56 E and

S 56 W and locator claim 10 feet in a S 56 W direction and

1490 feet in a N 56 E direction from discovery monument, together with

300 feet on each side of the center of the vein.

The discovery work consists of maps as required in NRS 517.040.

Each of the four corners are marked by 1 1/2" X 1 1/2" wooden posts

with an inscription specifying the name and corner of the claim.

Dated this 8 day of January, 1996.

*Steve Tocher*

Steve Tocher

Agent for:

Address

CUN Minerals Inc. c/o #922 - 510 West Hastings Street Vancouver, BC V6B 1L8

Locator

Address

Recorder's Stamp

161195

EUREKA COUNTY NEVADA  
M.N. REBALEATI, RECORDER  
FILE NO.

FEES \$9.50

96 JAN 31 PM 3:10

CUN Minerals

RECORDED AT THE REQUEST OF

BOOK 293 PAGE 156

BOOK 293 PAGE 156

Location Certificate - - Lode Claim

161196

The undersigned citizen of the United States, hereby declares that on the 5th day of November, 1995. He discovered and located lode bearing gold, silver, or other valuable deposits and on the same day posted the notice of location at the place of discovery and named the lode the Win 120 Mining District.

The claim is situated in the unknown Section 13 of Eureka County, Nevada being situated in Section 24 N Township 49 E Range N 56 E and

The general course of the vein or lode is 10 feet in a S 56 W direction and 1490 feet in a N 56 E direction from discovery monument, together with 300 feet on each side of the center of the vein.

The discovery work consists of maps as required in NRS 517.040.

Each of the four corners are marked by 1 1/2" X 1 1/2" wooden posts

with an inscription specifying the name and corner of the claim.

Dated this 8 day of January, 1996.

Steve Tocher

*[Signature]*

Agent for:

Address \_\_\_\_\_

Locator

c/o #922 - 510 West Hastings Street Vancouver, BC V6B 1L8  
Address \_\_\_\_\_

Recorder's Stamp

161196

EUREKA COUNTY NEVADA  
M.N. REBALEATI, RECORDER  
FILE NO.

9.80

96 JAN 31 PM 3:10

RECORDED AT THE REQUEST OF

CUN Minerals

OFFICIAL RECORDS

BOOK 293 PAGE 157

BOOK 293 PAGE 157

Location Certificate - - Lode Claim

161197

The undersigned citizen of the United States, hereby declares that on the day of November 1995, He discovered and located lode bearing gold, silver, or other valuable deposits and on the same day posted the notice of location at the place of discovery and named the lode the Win Mining District, Eureka County, Nevada being situated in Section 13 Township 24 N Range 49 E

The claim is situated in the unknown Mining District, The general course of the vein or lode is N 56 E and S 56 W and locator claim 10 feet in a S 56 W direction and 1490 feet in a N 56 E direction from discovery monument, together with 300 feet on each side of the center of the vein.

The discovery work consists of maps as required in NRS 517.040. Each of the four corners are marked by 1 1/2" X 1 1/2" wooden posts with an inscription specifying the name and corner of the claim.

Dated this 8 day of January, 1996.

*Steve Tocher*  
Agent for: Steve Tocher

Address

Locator  
CUN Minerals Inc.  
c/o #922 - 510 West Hastings Street Vancouver, BC V6B 1L8  
Address

161197  
Recorder's Stamp

BOOK 293 PAGE 158  
OFFICIAL RECORDS  
RECORDED AT THE REQUEST OF  
*CUN Minerals*  
96 JAN 31 PM 3:10  
EUREKA COUNTY NEVADA  
M.M. REBALEATI, RECORDER  
FILE NO. 9.50

BOOK 293 PAGE 158

Location Certificate - - Lode Claim

161198

The undersigned citizen of the United States, hereby declares that on the 5th day of November, 1995. He discovered and located lode bearing gold, silver, or other valuable deposits and on the same day posted the notice of location at the place of discovery and named the lode the Win Mining District, Eureka County, Nevada being situated in Section 13 Township 24 N Range 49 E.

The claim is situated in the unknown Mining District, Eureka County, Nevada being situated in Section 13 Township 24 N Range 49 E. The general course of the vein or lode is N 56 E and S 56 W and locator claim 10 feet in a S 56 W direction and 1490 feet in a N 56 E direction from discovery monument, together with 300 feet on each side of the center of the vein.

The discovery work consists of maps as required in NRS 517.040.

Each of the four corners are marked by 1 1/2" X 1 1/2" wooden posts

with an inscription specifying the name and corner of the claim.

Dated this 8 day of January, 1996.

*[Signature]*

Steve Tocher

Agent for:

Address

CUN Minerals Inc.

c/o #922 - 510 West Hastings Street Vancouver, BC V6B 1L8

Locator

Address

Recorder's Stamp

161198

EUREKA COUNTY NEVADA  
M.N. REBALEATI, RECORDER  
FILE NO.

9.0

96 JAN 31 PM 3:10

RECORDED AT THE REQUEST OF

*CUN Minerals*

OFFICIAL RECORDS

BOOK 293 PAGE 59

BOOK 293 PAGE 59

Location Certificate - - Lode Claim

161199

The undersigned citizen of the United States, hereby declares that on the day of November 1995, He discovered and located lode bearing gold, silver, or other valuable deposits and on the same day posted the notice of location at the place of discovery and named the lode the Win 123 Mining District.

The claim is situated in the unknown Mining District, Eureka County, Nevada being situated in Section 13 Township 24 N Range 49 E

The general course of the vein or lode is N 56 E and S 56 W and locator claim 10 feet in a S 56 W direction and 1490 feet in a N 56 E direction from discovery monument, together with 300 feet on each side of the center of the vein.

The discovery work consists of maps as required in NRS 517.040. Each of the four corners are marked by 1 1/2" X 1 1/2" wooden posts with an inscription specifying the name and corner of the claim.

Dated this 8 day of January, 1996.

Steve Tocher  
Agent for:  
CUN Minerals Inc.  
Locator

Address  
c/o #922 - 510 West Hastings Street Vancouver, BC V6B 1L8  
Address

Recorder's Stamp

161199

EUREKA COUNTY, NEVADA  
M.N. REBALEATI, RECORDER  
FILE NO. 9.50

96 JAN 31 PM 3:10

RECORDED AT THE REQUEST OF  
CUN Minerals

BOOK 293 PAGE 160

BOOK 293 PAGE 160

Location Certificate - - Lode Claim

161200

The undersigned citizen of the United States, hereby declares that on the day of November 1995, He discovered and located lode bearing gold, silver, or other valuable deposits and on the same day posted the notice of location at the place of discovery and named the lode the Win 124 Mining District.

The claim is situated in the unknown Mining District, Eureka County, Nevada being situated in Section 13 & 24

Township 24 N Range 49 E

The general course of the vein or lode is N 56 E and

S 56 W and locator claim 10 feet in a S 56 W direction and

1490 feet in a N 56 E direction from discovery monument, together with

300 feet on each side of the center of the vein.

The discovery work consists of maps as required in NRS 517.040.

Each of the four corners are marked by 1 1/2" X 1 1/2" wooden posts

with an inscription specifying the name and corner of the claim.

Dated this 8 day of January, 1996.

*Steve Tocher*

Steve Tocher  
Agent for:

CUN Minerals Inc.  
Address

c/o #922 - 510 West Hastings Street Vancouver, BC V6B 1L8  
Address

Recorder's Stamp

161200

EUREKA COUNTY NEVADA  
M.N. REBALEATI, RECORDER  
FILE NO. FEES \$9.50

RECORDED AT THE REQUEST OF  
CUN Minerals  
96 JAN 31 PM 3:10

BOOK 293 PAGE 161  
OFFICIAL RECORDS

BOOK 293 PAGE 161



Location Certificate - - Lode Claim

161201

The undersigned citizen of the United States, hereby declares that on the day of November 1995, He discovered and located lode bearing gold, silver, or other valuable deposits and on the same day posted the notice of location at the place of discovery and named the lode the Win 185.

The claim is situated in the unknown Mining District, Eureka County, Nevada being situated in Section 13 & 24

Township 24 N Range 49 E

The general course of the vein or lode is N 56 E and

S 56 W and locator claim 10 feet in a S 56 W direction and

1490 feet in a N 56 E direction from discovery monument, together with

300 feet on each side of the center of the vein.

The discovery work consists of maps as required in NRS 517.040.

Each of the four corners are marked by 1 1/2" X 1 1/2" wooden posts

with an inscription specifying the name and corner of the claim.

Dated this 8 day of January, 1996.

Steve Tocher  
Agent for:

CUN Minerals Inc.  
Address

Locator  
Address  
c/o #922 - 510 West Hastings Street Vancouver, BC V6B 1L8

Recorder's Stamp

161201

EUREKA COUNTY NEVADA  
M.N. REBALEATI, RECORDER  
FILE NO. FEES 9.50

BOOK 293 PAGE 162  
OFFICIAL RECORDS  
RECORDED AT THE REQUEST OF  
CUN Minerals  
96 JAN 31 PM 3:10

BOOK 293 PAGE 162

Location Certificate - - Lode Claim

161202

The undersigned citizen of the United States, hereby declares that on the day of November, 1995, He discovered and located lode bearing gold, silver, or other valuable deposits and on the same day posted the notice of location at the place of discovery and named the lode the Win 126 Mining District.

The claim is situated in the unknown Mining District, Eureka County, Nevada being situated in Section 24 & 13

Township 24 N Range 49 E

The general course of the vein or lode is N 56 E and

S 56 W and locator claim 10 feet in a S 56 W direction and

1490 feet in a N 56 E direction from discovery monument, together with

300 feet on each side of the center of the vein.

The discovery work consists of maps as required in NRS 517.040.

Each of the four corners are marked by 1 1/2" X 1 1/2" wooden posts

with an inscription specifying the name and corner of the claim.

Dated this 8 day of January, 1996.

*Steve Tocher*

Steve Tocher

Address

Agent for:

CUN Minerals Inc.

c/o #922 - 510 West Hastings Street Vancouver, BC V6B 1L8

Locator

Address

Recorder's Stamp

161202

EUREKA COUNTY, NEVADA  
M.N. REBALEATI, RECORDER  
FILE NO. FEES \$ 50

96 JAN 31 PM 3:10

RECORDED AT THE REQUEST OF  
CUN Minerals

BOOK 293 PAGE 163  
OFFICIAL RECORDS

BOOK 293 PAGE 163

Location Certificate - - Lode Claim

161203

The undersigned citizen of the United States, hereby declares that on the day of November 1995, He discovered and located lode bearing gold, silver, or other valuable deposits and on the same day posted the notice of location at the place of discovery and named the lode the Win 127.

The claim is situated in the unknown Mining District, Eureka County, Nevada being situated in Section 24

Township 24 N Range 49 E

The general course of the vein or lode is N 56 E and

S 56 W and locator claim 10 feet in a S 56 W direction and

1490 feet in a N 56 E direction from discovery monument, together with

300 feet on each side of the center of the vein.

The discovery work consists of maps as required in NRS 517.040.

Each of the four corners are marked by 1 1/2" X 1 1/2" wooden posts

with an inscription specifying the name and corner of the claim.

Dated this 8 day of January, 1996.

Steve Tocher  
Agent for: \_\_\_\_\_  
Address \_\_\_\_\_

CUN Minerals Inc.  
Locator \_\_\_\_\_  
Address \_\_\_\_\_  
c/o #922 - 510 West Hastings Street Vancouver, BC V6B 1L8

Recorder's Stamp

BOOK 293 PAGE 164  
OFFICIAL RECORDS  
RECORDED AT THE REQUEST OF  
CUN Minerals  
96 JAN 31 PM 3:10  
EURERA COUNTY NEVADA  
M.N. REBALEATI, RECORDER  
FILE NO  
161203  
FEES 9.50

BOOK 293 PAGE 164

Location Certificate - - Lode Claim

161204

The undersigned citizen of the United States, hereby declares that on the 19th day of November, 1995. He discovered and located lode bearing gold, silver, or other valuable deposits and on the same day posted the notice of location at the place of discovery and named the lode the Win Mining District, RS

The claim is situated in the unknown Mining District, Eureka County, Nevada being situated in Section 24 Township 24 N Range 49 E.

The general course of the vein or lode is N 56 E and S 56 W and 10 feet in a S 56 W direction and 1490 feet in a N 56 E direction from discovery monument, together with 300 feet on each side of the center of the vein.

The discovery work consists of maps as required in NRS 517.040. Each of the four corners are marked by 1 1/2" X 1 1/2" wooden posts with an inscription specifying the name and corner of the claim.

Dated this 8 day of January, 1996.

*Steve Tocher*

Agent for: Steve Tocher  
Address \_\_\_\_\_

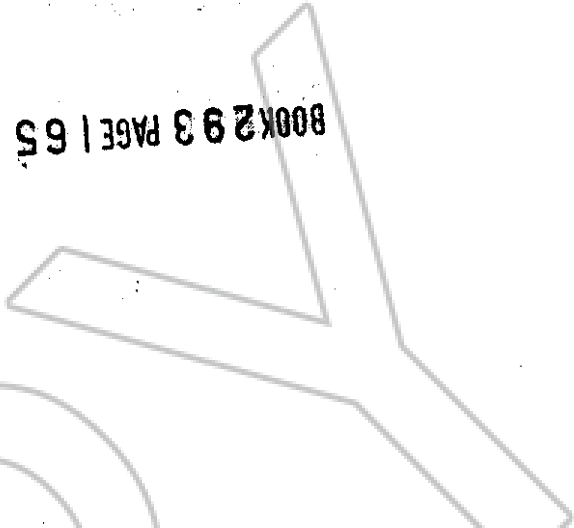
Locator CUN Minerals Inc.  
Address c/o #922 - 510 West Hastings Street Vancouver, BC V6B 1L8

Recorder's Stamp

161204

EUREKA COUNTY NEVADA  
M.N. REBALEATI, RECORDER  
FILE NO. FEES \$9.50

BOOK 293 PAGE 165  
OFFICIAL RECORDS  
RECORDED AT THE REQUEST OF  
CUN Minerals  
95 JAN 31 PM 3:10



Location Certificate - - Lode Claim

161205

The undersigned citizen of the United States, hereby declares that on the \_\_\_\_\_ day of November, 1995, He discovered and located lode bearing gold, silver, or other valuable deposits and on the same day posted the notice of location at the place of discovery and named the lode the \_\_\_\_\_ Win 129 Mining District.

The claim is situated in the \_\_\_\_\_ unknown \_\_\_\_\_ Mining District, Eureka County, Nevada being situated in Section \_\_\_\_\_ Township \_\_\_\_\_ 24 N \_\_\_\_\_ Range \_\_\_\_\_ 49 E \_\_\_\_\_ and \_\_\_\_\_ N 56 E \_\_\_\_\_ and \_\_\_\_\_ S 56 W \_\_\_\_\_ and locator claim \_\_\_\_\_ 10 \_\_\_\_\_ feet in a \_\_\_\_\_ S 56 W \_\_\_\_\_ direction and \_\_\_\_\_ 1490 \_\_\_\_\_ feet in a \_\_\_\_\_ N 56 E \_\_\_\_\_ direction from discovery monument, together with 300 feet on each side of the center of the vein.

The discovery work consists of maps as required in NRS 517.040. Each of the four corners are marked by \_\_\_\_\_ 1 1/2" X 1 1/2" wooden posts with an inscription specifying the name and corner of the claim. Dated this \_\_\_\_\_ 8 \_\_\_\_\_ day of \_\_\_\_\_ January, 1996.

Steve Tocher  
Agent for:  
Address \_\_\_\_\_

CUN Minerals Inc.  
Locator  
Address \_\_\_\_\_  
c/o #922 - 510 West Hastings Street Vancouver, BC V6B 1L8

161205  
Recorder's Stamp

EUREKA COUNTY NEVADA  
M.M. REBALEATI, RECORDER  
FILE NO. \_\_\_\_\_ FEES 9.50

BOOK 293 PAGE 166  
OFFICIAL RECORDS  
RECORDED AT THE REQUEST OF  
CUN Minerals  
96 JAN 31 PM 3:10

BOOK 293 PAGE 166

161206

Location Certificate - - Lode Claim

The undersigned citizen of the United States, hereby declares that on the day of November 1995, He discovered and located lode bearing gold, silver, or other valuable deposits and on the same day posted the notice of location at the place of discovery and named the lode the Win 141 Mining District.

The claim is situated in the unknown Mining District, Eureka County, Nevada being situated in Section 30 Township 24 N Range 50 E. The general course of the vein or lode is N 56 E and S 56 W and locator claim 1490 feet in a S 56 W direction and 10 feet in a N 56 E direction from discovery monument, together with 300 feet on each side of the center of the vein.

The discovery work consists of maps as required in NRS 517.040. Each of the four corners are marked by 1 1/2" X 1 1/2" wooden posts with an inscription specifying the name and corner of the claim.

Dated this 8 day of January, 1996.

Steve Tocher

*[Signature]*

Agent for: Address

CUN Minerals Inc. c/o #922 - 510 West Hastings Street Vancouver, BC V6B 1L8  
Locator Address

Recorder's Stamp

161206

EUREKA COUNTY NEVADA  
M.H. REBALEATI, RECORDER  
FILE NO. FEES \$9.50

96 JAN 31 PM 3:11

RECORDED AT THE REQUEST OF  
*CUN Minerals*

BOOK 293 PAGE 167

BOOK 293 PAGE 167

Location Certificate - - Lode Claim

161207

The undersigned citizen of the United States, hereby declares that on the 5th day of November, 1995. He discovered and located lode bearing gold, silver, or other valuable deposits and on the same day posted the notice of location at the place of discovery and named the lode the Win 142 Mining District.

The claim is situated in the 30 unknown Section 30 Eureka County, Nevada being situated in Section 30 Township 24 N Range 50 E. The general course of the vein or lode is N 56 E and S 56 W and locator claim 1490 feet in a S 56 W direction and 10 feet in a N 56 E direction from discovery monument, together with 300 feet on each side of the center of the vein.

The discovery work consists of maps as required in NRS 517.040. Each of the four corners are marked by 1 1/2" X 1 1/2" wooden posts with an inscription specifying the name and corner of the claim. Dated this 8 day of January, 1996.

Steve Tocher  
Agent for: [Signature]  
Address \_\_\_\_\_  
CUN Minerals Inc. \_\_\_\_\_  
Address \_\_\_\_\_  
c/o #922 - 510 West Hastings Street Vancouver, BC V6B 1L8  
Locator \_\_\_\_\_

Recorder's Stamp  
161207

BOOK 293 PAGE 68  
OFFICIAL RECORDS  
RECORDED AT THE REQUEST OF  
CUN Minerals  
96 JAN 31 PM 3:11  
EUREKA COUNTY NEVADA  
M.N. REBALEATI, RECORDER  
FILE NO. \_\_\_\_\_  
FEES \$9.50

BOOK 293 PAGE 68

Location Certificate - - Lode Claim

161208

The undersigned citizen of the United States, hereby declares that on the day of November 1995. He discovered and located lode bearing gold, silver, or other valuable deposits and on the same day posted the notice of location at the place of discovery and named the lode the Win 143 Mining District.

The claim is situated in the unknown Mining District, Eureka County, Nevada being situated in Section 30 & 19 Township 24 N Range 50 E. The general course of the vein or lode is N 56 E and S 56 W and locator claim 1490 feet in a S 56 W direction and 10 feet in a N 56 E direction from discovery monument, together with 300 feet on each side of the center of the vein.

The discovery work consists of maps as required in NRS 517.040. Each of the four corners are marked by 1 1/2" X 1 1/2" wooden posts with an inscription specifying the name and corner of the claim. Dated this 8 day of January, 1996.

Steve Tocher  
Agent for:  
CUN Minerals Inc.  
Address  
c/o #922 - 510 West Hastings Street Vancouver, BC V6B 1L8  
Address

Recorder's Stamp  
161208

BOOK 293 PAGE 169  
OFFICIAL RECORDS  
RECORDED AT THE REQUEST OF  
CUN Minerals  
96 JAN 31 PM 3:11  
EUREKA COUNTY NEVADA  
M.M. REBALEATI, RECORDER  
FILE NO. FEES \$ .50

BOOK 293 PAGE 169



Location Certificate - - Lode Claim

161209

The undersigned citizen of the United States, hereby declares that on the 5th day of November, 1995. He discovered and located lode bearing gold, silver, or other valuable deposits and on the same day posted the notice of location at the place of discovery and named the lode the Win 14H Mining District.

The claim is situated in the unknown Mining District, Eureka County, Nevada being situated in Section 19 + 30 Township 24 N Range 50 E. The general course of the vein or lode is N 56 E and S 56 W and locator claim 1490 feet in a S 56 W direction and 10 feet in a N 56 E direction from discovery monument, together with 300 feet on each side of the center of the vein.

The discovery work consists of maps as required in NRS 517.040. Each of the four corners are marked by 1 1/2" X 1 1/2" wooden posts with an inscription specifying the name and corner of the claim. Dated this 8 day of January, 1996.

Steve Tocher  
Agent for:

*[Signature]*

CUN Minerals Inc.  
Address  
c/o #922 - 510 West Hastings Street Vancouver, BC V6B 1L8

Recorder's Stamp

161209

EUREKA COUNTY NEVADA  
M.M. REBALEATI, RECORDER  
FILE NO. FEES \$9.50

96 JAN 31 PM 3:11  
CUN Minerals

BOOK 293 PAGE 170  
OFFICIAL RECORDS  
RECORDED AT THE REQUEST OF

BOOK 293 PAGE 170

Location Certificate - - Lode Claim

161210

The undersigned citizen of the United States, hereby declares that on the day of November 1995, He discovered and located lode bearing gold, silver, or other valuable deposits and on the same day posted the notice of location at the place of discovery and named the lode the Win 145 Mining District.

The claim is situated in the unknown Mining District, Eureka County, Nevada being situated in Section 19 & 30 Township 24 N Range 50 E

The general course of the vein or lode is N 56 E and S 56 W and locator claim 1490 feet in a S 56 W direction and 10 feet in a N 56 E direction from discovery monument, together with 300 feet on each side of the center of the vein.

The discovery work consists of maps as required in NRS 517.040. Each of the four corners are marked by 1 1/2" X 1 1/2" wooden posts with an inscription specifying the name and corner of the claim.

Dated this 8 day of January, 1996.

Steve Tocher

*Steve Tocher*

Agent for:

CUN Minerals Inc.

Address

c/o #922 - 510 West Hastings Street Vancouver, BC V6B 1L8

Locator

Recorder's Stamp

161210

EUREKA COUNTY NEVADA  
M.N. REBALEATI, RECORDER  
FILE NO. FEES \$9.50

96 JAN 31 PM 3:11

RECORDED AT THE REQUEST OF  
*CUN Minerals*

BOOK 293 PAGE 171  
OFFICIAL RECORDS

BOOK 293 PAGE 171

Location Certificate - - Lode Claim

161211

The undersigned citizen of the United States, hereby declares that on the 5th day of November, 1995, He discovered and located lode bearing gold, silver, or other valuable deposits and on the same day posted the notice of location at the place of discovery and named the lode the Win 146 Mining District.

The claim is situated in the unknown Mining District, Eureka County, Nevada being situated in Section 19 Township 24 N Range 50 E and locator claim 1490 feet in a S 56 W direction and 10 feet in a N 56 E direction from discovery monument, together with

300 feet on each side of the center of the vein.

The discovery work consists of maps as required in NRS 517.040.

Each of the four corners are marked by 1 1/2" X 1 1/2" wooden posts

with an inscription specifying the name and corner of the claim.

Dated this 8 day of January, 1996.

Steve Tocher  
Agent for: [Signature]  
Address \_\_\_\_\_

CUN Minerals Inc.  
c/o #922 - 510 West Hastings Street Vancouver, BC V6B 1L8  
Address \_\_\_\_\_

Recorder's Stamp

161211

EUREKA COUNTY NEVADA  
M.N. REBALEATI, RECORDER  
FILE NO. 161211  
FEES \$ 9.50

BOOK 293 PAGE 172  
OFFICIAL RECORDS  
RECORDED AT THE REQUEST OF  
CUN Minerals Inc.  
96 JAN 31 PM 3:11

BOOK 293 PAGE 172

Location Certificate - - Lode Claim

161212

The undersigned citizen of the United States, hereby declares that on the day of November 1995, He discovered and located lode bearing gold, silver, or other valuable deposits and on the same day posted the notice of location at the place of discovery and named the lode the Win 147 Mining District.

The claim is situated in the unknown Mining District, Eureka County, Nevada being situated in Section 19

Township 24 N Range 50 E

The general course of the vein or lode is N 56 E and

S 56 W and locator claim 1490 feet in a S 56 W direction and

10 feet in a N 56 E direction from discovery monument, together with

300 feet on each side of the center of the vein.

The discovery work consists of maps as required in NRS 517.040.

Each of the four corners are marked by 1 1/2" X 1 1/2" wooden posts

with an inscription specifying the name and corner of the claim.

Dated this 8 day of January, 1996.

Steve Tocher

*Steve Tocher*

Agent for:

CUN Minerals Inc.

Address

c/o #922 - 510 West Hastings Street Vancouver, BC V6B 1L8

Locator

Recorder's Stamp

161212

EUREKA COUNTY NEVADA  
M.H. REBALEATI, RECORDER  
FILE NO. FEES \$2.50

96 JAN 31 PM 3: 11

RECORDED AT THE REQUEST OF  
*CUN Minerals*

BOOK 293 PAGE 173

BOOK 293 PAGE 173

161213

Location Certificate - - Lode Claim

The undersigned citizen of the United States, hereby declares that on the 5th day of November, 1995. He discovered and located lode bearing gold, silver, or other valuable deposits and on the same day posted the notice of location at the place of discovery and named the lode the Win Mining District, Eureka County, Nevada being situated in Section 19 Township 24 N Range 50 E

The claim is situated in the unknown Mining District, The general course of the vein or lode is N 56 E and S 56 W and locator claim 1490 feet in a S 56 W direction and 10 feet in a N 56 E direction from discovery monument, together with 300 feet on each side of the center of the vein.

The discovery work consists of maps as required in NRS 517.040. Each of the four corners are marked by 1 1/2" X 1 1/2" wooden posts with an inscription specifying the name and corner of the claim. Dated this 8 day of January, 1996.

Steve Tocher  
Agent for:  
Address \_\_\_\_\_

CUN Minerals Inc.  
Locator  
Address \_\_\_\_\_  
c/o #922 - 510 West Hastings Street Vancouver, BC V6B 1L8

Recorder's Stamp

161213

EUREKA COUNTY, NEVADA  
M.N. REBALEATI, RECORDER  
FILE NO. \_\_\_\_\_  
FEES \$ 9.50

96 JAN 31 PM 3:11

RECORDED AT THE REQUEST OF  
CUN Minerals

BOOK 293 PAGE 174

BOOK 293 PAGE 174

Location Certificate - - Lode Claim

161214

The undersigned citizen of the United States, hereby declares that on the day of November 1995, He discovered and located lode bearing gold, silver, or other valuable deposits and on the same day posted the notice of location at the place of discovery and named the lode the Win 1719 Mining District.

The claim is situated in the unknown Mining District, Eureka County, Nevada being situated in Section 19 Township 24 N Range 50 E. The general course of the vein or lode is N 56 E and S 56 W and locator claim 1490 feet in a S 56 W direction and 10 feet in a N 56 E direction from discovery monument, together with 300 feet on each side of the center of the vein.

The discovery work consists of maps as required in NRS 517.040. Each of the four corners are marked by 1 1/2" X 1 1/2" wooden posts with an inscription specifying the name and corner of the claim. Dated this 8 day of January, 1996.

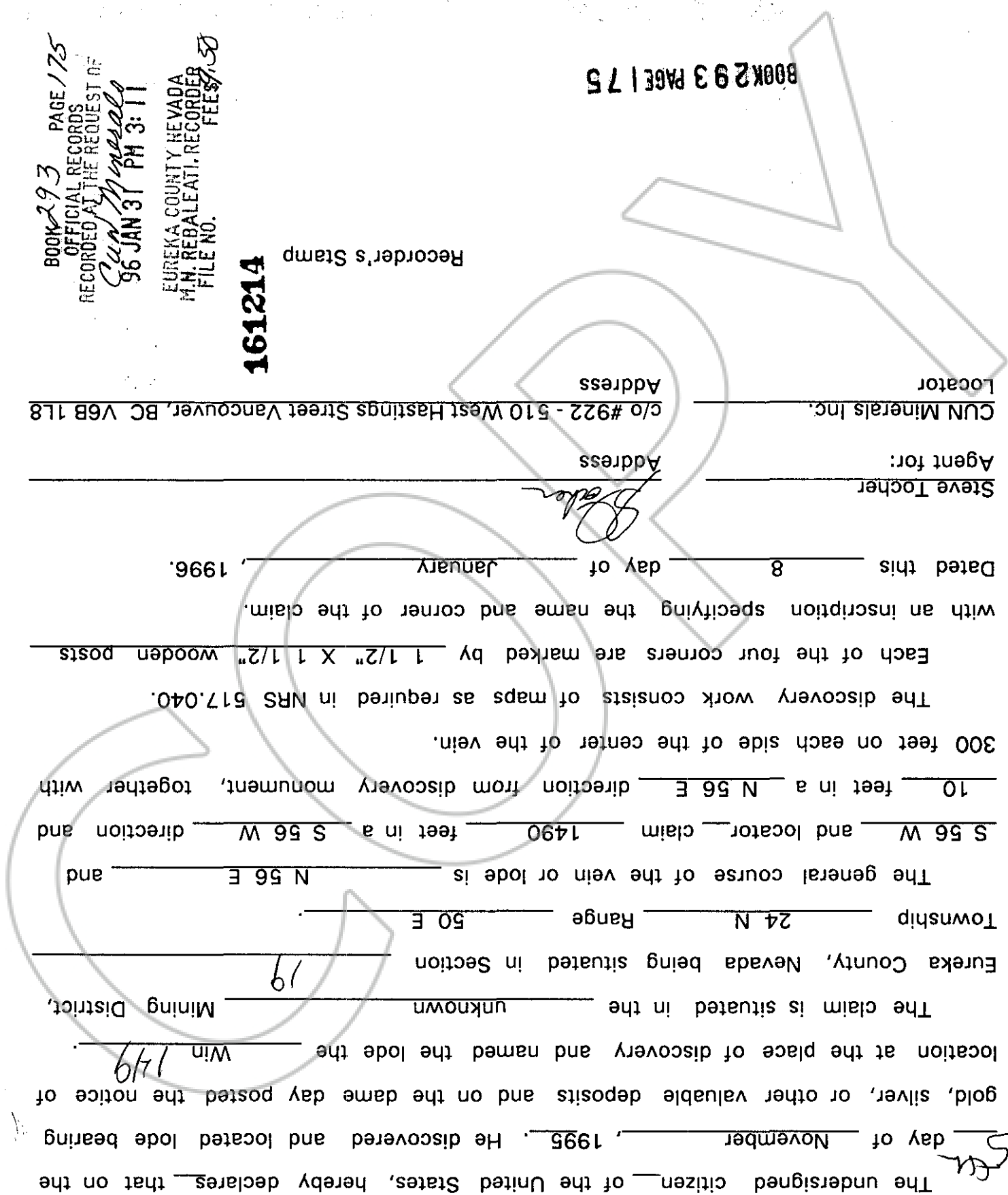
Steve Tocher  
Agent for:  
CUN Minerals Inc.  
Address  
c/o #922 - 510 West Hastings Street Vancouver, BC V6B 1L8  
Address

*Steve Tocher*

161214  
Recorder's Stamp

BOOK 293 PAGE 175  
OFFICIAL RECORDS  
RECORDED AT THE REQUEST OF  
*Cun Minerals*  
96 JAN 31 PM 3:11  
EUREKA COUNTY, NEVADA  
M.H. REBALEATI, RECORDER  
FILE NO. FEES \$1.50

BOOK 293 PAGE 175



Location Certificate - - Lode Claim

161215

The undersigned citizen of the United States, hereby declares that on the day of November 1995, He discovered and located lode bearing gold, silver, or other valuable deposits and on the same day posted the notice of location at the place of discovery and named the lode the Win / 50.

The claim is situated in the unknown Mining District, Eureka County, Nevada being situated in Section 19 & 24 (R49E) Township 24 N Range 50 E & 49E.

The general course of the vein or lode is N 56 E and S 56 W and locator claim 1490 feet in a S 56 W direction and 10 feet in a N 56 E direction from discovery monument, together with 300 feet on each side of the center of the vein.

The discovery work consists of maps as required in NRS 517.040. Each of the four corners are marked by 1 1/2" X 1 1/2" wooden posts with an inscription specifying the name and corner of the claim.

Dated this 8 day of January, 1996.

Steve Tocher  
Agent for:  
*Stoker*  
Address

CUN Minerals Inc.  
c/o #922 - 510 West Hastings Street Vancouver, BC V6B 1L8  
Locator  
Address

161215  
Recorder's Stamp

BOOK 293 PAGE 176  
OFFICIAL RECORDS  
RECORDED AT THE REQUEST OF  
*CUN Minerals*  
96 JAN 31 PM 3:11  
EUREKA COUNTY NEVADA  
M.M. REBALEATI, RECORDER  
FILE NO. FEES \$9.50

BOOK 293 PAGE 176

Location Certificate - - Lode Claim

161216

The undersigned citizen of the United States, hereby declares that on the day of November 1995, He discovered and located lode bearing gold, silver, or other valuable deposits and on the same day posted the notice of location at the place of discovery and named the lode the Win 151 Mining District, Eureka County, Nevada being situated in Section 19 & 24 (R 49E) Township 24 N Range 50 E & 49E

The claim is situated in the unknown Mining District, S 56 W and locator claim 1490 feet in a S 56 W direction and 10 feet in a N 56 E direction from discovery monument, together with 300 feet on each side of the center of the vein.

The discovery work consists of maps as required in NRS 517.040. Each of the four corners are marked by 1 1/2" X 1 1/2" wooden posts with an inscription specifying the name and corner of the claim.

Dated this 8 day of January, 1996.

Steve Tocher

*[Signature]*

Agent for:

Address

Locator

Address

CUN Minerals Inc.

c/o #922 - 510 West Hastings Street Vancouver, BC V6B 1L8

161216 Recorder's Stamp

EUREKA COUNTY NEVADA  
M.H. REBALEATI, RECORDER  
FILE NO. FEES \$9.50

BOOK 293 PAGE 177  
OFFICIAL RECORDS  
RECORDED AT THE REQUEST OF  
CUN Minerals  
96 JAN 31 PM 3:11

BOOK 293 PAGE 177



Location Certificate - - Lode Claim

161217

The undersigned citizen of the United States, hereby declares that on the day of November 1995. He discovered and located lode bearing gold, silver, or other valuable deposits and on the same day posted the notice of location at the place of discovery and named the lode the Win 158 Mining District, Eureka County, Nevada being situated in Section 19 & 24 (R49E) Township 24 N Range 50 E & 49E.

The claim is situated in the unknown Mining District, and the general course of the vein or lode is N 56 E and S 56 W and locator claim 1490 feet in a S 56 W direction and 10 feet in a N 56 E direction from discovery monument, together with 300 feet on each side of the center of the vein.

The discovery work consists of maps as required in NRS 517.040. Each of the four corners are marked by 1 1/2" X 1 1/2" wooden posts with an inscription specifying the name and corner of the claim. Dated this 8 day of January, 1996.

Steve Tocher  
Agent for:  
*Stoder*  
Address

CUN Minerals Inc.  
c/o #922 - 510 West Hastings Street Vancouver, BC V6B 1L8  
Address  
Locator

Recorder's Stamp

161217

EUREKA COUNTY NEVADA  
M.N. REBALEATI, RECORDER  
FILE NO. FEES 9.50

96 JAN 31 PM 3:11

RECORDED AT THE REQUEST OF

BOOK 293 PAGE 178

BOOK 293 PAGE 178

Location Certificate - - Lode Claim

161218

The undersigned citizen of the United States, hereby declares that on the day of November 1995, He discovered and located lode bearing gold, silver, or other valuable deposits and on the same day posted the notice of location at the place of discovery and named the lode the Win 153 Mining District.

The claim is situated in the unknown Mining District, Eureka County, Nevada being situated in Section 19 + 24 (R49E) Township 24 N Range 50 E + 49E and

The general course of the vein or lode is N 56 E and S 56 W and locator claim 1490 feet in a S 56 W direction and 10 feet in a N 56 E direction from discovery monument, together with

300 feet on each side of the center of the vein. The discovery work consists of maps as required in NRS 517.040.

Each of the four corners are marked by 1 1/2" X 1 1/2" wooden posts with an inscription specifying the name and corner of the claim.

Dated this 8 day of January, 1996.

Steve Tocher  
Agent for:

*Signature*  
Address

CUN Minerals Inc.  
c/o #922 - 510 West Hastings Street Vancouver, BC V6B 1L8

Locator  
Address

Recorder's Stamp

161218

EUREKA COUNTY NEVADA  
M.N. REBALEATI, RECORDER  
FILE NO. FEES 9.50

96 JAN 31 PM 3:11

RECORDED AT THE REQUEST OF  
CUN Minerals

BOOK 293 PAGE 179

BOOK 293 PAGE 179

Location Certificate - - Lode Claim

161219

The undersigned citizen of the United States, hereby declares that on the day of November, 1995. He discovered and located lode bearing gold, silver, or other valuable deposits and on the same day posted the notice of location at the place of discovery and named the lode the Win 157.

The claim is situated in the unknown Mining District, Eureka County, Nevada being situated in Section 13 Township 24 N Range 49 E.

The general course of the vein or lode is N 56 E and S 56 W and locator claim 1490 feet in a S 56 W direction and 10 feet in a N 56 E direction from discovery monument, together with 300 feet on each side of the center of the vein.

The discovery work consists of maps as required in NRS 517.040. Each of the four corners are marked by 1 1/2" X 1 1/2" wooden posts with an inscription specifying the name and corner of the claim.

Dated this 8 day of January, 1996.

Steve Tocher

*Steve Tocher*

Agent for:

CUN Minerals Inc.

Address

c/o #922 - 510 West Hastings Street Vancouver, BC V6B 1L8

Locator

Address

Recorder's Stamp

161219

EUREKA COUNTY NEVADA  
M.H. REBALEATI, RECORDER  
FILE NO.

96 JAN 31 PM 3:11

RECORDED AT THE REQUEST OF  
CUN Minerals

BOOK 293 PAGE 180

BOOK 293 PAGE 180

Location Certificate - - Lode Claim

161220

The undersigned citizen of the United States, hereby declares that on the day of November 1995. He discovered and located lode bearing gold, silver, or other valuable deposits and on the same day posted the notice of location at the place of discovery and named the lode the Win 158 Mining District, Eureka County, Nevada being situated in Section 13 Township 24 N Range 49 E.

The claim is situated in the unknown Mining District, and the general course of the vein or lode is N 56 E and S 56 W and locator claim 1490 feet in a S 56 W direction and 10 feet in a N 56 E direction from discovery monument, together with 300 feet on each side of the center of the vein.

The discovery work consists of maps as required in NRS 517.040. Each of the four corners are marked by 1 1/2" X 1 1/2" wooden posts with an inscription specifying the name and corner of the claim. Dated this 8 day of January, 1996.

Steve Tocher Agent for: Address

CUN Minerals Inc. c/o #922 - 510 West Hastings Street Vancouver, BC V6B 1L8 Address Locator

Recorder's Stamp

161220

BOOK 293 PAGE 181  
OFFICIAL RECORDS  
RECORDED AT THE REQUEST OF  
CUN Minerals  
96 JAN 31 PM 3: 12  
EUREKA COUNTY NEVADA  
M.H. REBALEATI, RECORDER  
FILE NO. FEES \$9.50

BOOK 293 PAGE 181

Location Certificate - - Lode Claim

161221

The undersigned citizen of the United States, hereby declares that on the 5th day of November, 1995. He discovered and located lode bearing gold, silver, or other valuable deposits and on the same day posted the notice of location at the place of discovery and named the lode the Win 160 Mining District, Eureka County, Nevada being situated in Section 13 Township 24 N Range 49 E.

The claim is situated in the unknown Mining District, Eureka County, Nevada being situated in Section 13 Township 24 N Range 49 E. The general course of the vein or lode is N 56 E and S 56 W and locator claim 1490 feet in a S 56 W direction and 10 feet in a N 56 E direction from discovery monument, together with 300 feet on each side of the center of the vein.

The discovery work consists of maps as required in NRS 517.040. Each of the four corners are marked by 1 1/2" X 1 1/2" wooden posts with an inscription specifying the name and corner of the claim. Dated this 8 day of January, 1996.

Steve Tocher  
Agent for:

*Steve Tocher*

CUN Minerals Inc.  
c/o #922 - 510 West Hastings Street Vancouver, BC V6B 1L8  
Address

Recorder's Stamp

161221

EUREKA COUNTY NEVADA  
M.M. REBALEATI, RECORDER  
FILE NO. FEES 9.50

96 JAN 31 PM 3: 12

RECORDED AT THE REQUEST OF  
*CUN Minerals*

BOOK 293 PAGE 182

BOOK 293 PAGE 182

Location Certificate - - Lode Claim

161222

The undersigned citizen of the United States, hereby declares that on the <sup>5th</sup> day of November, 1995. He discovered and located lode bearing gold, silver, or other valuable deposits and on the same day posted the notice of location at the place of discovery and named the lode the Win 161 Mining District, Eureka County, Nevada being situated in Section 13 Township 24 N Range 49 E.

The claim is situated in the unknown Mining District, Eureka County, Nevada being situated in Section 13 Township 24 N Range 49 E. The general course of the vein or lode is N 56 E and S 56 W and locator claim 1490 feet in a S 56 W direction and 10 feet in a N 56 E direction from discovery monument, together with 300 feet on each side of the center of the vein.

The discovery work consists of maps as required in NRS 517.040. Each of the four corners are marked by 1 1/2" X 1 1/2" wooden posts with an inscription specifying the name and corner of the claim. Dated this 8 day of January, 1996.

Steve Tocher  
Agent for: 89 Tocher  
Address \_\_\_\_\_

CUN Minerals Inc.  
c/o #922 - 510 West Hastings Street Vancouver, BC, V6B 1L8  
Address \_\_\_\_\_

Recorder's Stamp

161222  
EUREKA COUNTY, NEVADA  
M.M. REBALEATI, RECORDER  
FILE NO. FEES \$9.50

BOOK 293 PAGE 183  
OFFICIAL RECORDS  
RECORDED AT THE REQUEST OF  
CUN Minerals  
96 JAN 31 PM 3:12

BOOK 293 PAGE 183

Location Certificate - - Lode Claim

161223

The undersigned citizen of the United States, hereby declares that on the 5th day of November, 1995. He discovered and located lode bearing gold, silver, or other valuable deposits and on the same day posted the notice of location at the place of discovery and named the lode the Win 162 Mining District.

The claim is situated in the unknown Mining District, Eureka County, Nevada being situated in Section 13 Township 24 N Range 49 E.

The general course of the vein or lode is N 56 E and S 56 W and locator claim 1490 feet in a S 56 W direction and 10 feet in a N 56 E direction from discovery monument, together with 300 feet on each side of the center of the vein.

The discovery work consists of maps as required in NRS 517.040. Each of the four corners are marked by 1 1/2" X 1 1/2" wooden posts with an inscription specifying the name and corner of the claim.

Dated this 8 day of January, 1996.

Steve Tocher  
Agent for: *Steve Tocher*  
Address \_\_\_\_\_  
Address \_\_\_\_\_

CUN Minerals Inc.  
c/o #922 - 510 West Hastings Street Vancouver, BC V6B 1L8  
Locator Address \_\_\_\_\_

161223  
Recorder's Stamp

EUREKA COUNTY, NEVADA  
H.M. REBALEATI, RECORDER  
FILE NO. FEES \$9.50

BOOK 293 PAGE 184  
OFFICIAL RECORDS  
RECORDED AT THE REQUEST OF  
CUN Minerals  
96 JAN 31 PM 3: 12

BOOK 293 PAGE 184

Location Certificate - - Lode Claim

161224

The undersigned citizen of the United States, hereby declares that on the 5th day of November, 1995. He discovered and located lode bearing gold, silver, or other valuable deposits and on the same day posted the notice of location at the place of discovery and named the lode the Win / 63 Mining District.

The claim is situated in the unknown Section 13 of 13 Township 24 N Range 49 E. The general course of the vein or lode is N 56 E and S 56 W and locator claim 1490 feet in a S 56 W direction and 10 feet in a N 56 E direction from discovery monument, together with 300 feet on each side of the center of the vein.

The discovery work consists of maps as required in NRS 517.040.

Each of the four corners are marked by 1 1/2" X 1 1/2" wooden posts

with an inscription specifying the name and corner of the claim.

Dated this 8 day of January, 1996.

*Steve Tocher*

Steve Tocher

Agent for:

Address \_\_\_\_\_

CUN Minerals Inc. c/o #922 - 510 West Hastings Street Vancouver, BC V6B 1L8

Locator Address

Recorder's Stamp

161224

EUREKA COUNTY NEVADA  
M.N. REBALEATI, RECORDER  
FILE NO. FEES \$9.50

96 JAN 31 PH 3:12

RECORDED AT THE REQUEST OF  
*CUN Minerals*

BOOK 293 PAGE 185  
OFFICIAL RECORDS

BOOK 293 PAGE 185



Location Certificate - - Lode Claim

161225

The undersigned citizen of the United States, hereby declares that on the day of November 1995, He discovered and located lode bearing gold, silver, or other valuable deposits and on the same day posted the notice of location at the place of discovery and named the lode the Win 164 Mining District.

The claim is situated in the unknown Mining District, Eureka County, Nevada being situated in Section 13 & 12 Township 24 N Range 49 E.

The general course of the vein or lode is N 56 E and S 56 W and locator claim 1490 feet in a S 56 W direction and 10 feet in a N 56 E direction from discovery monument, together with 300 feet on each side of the center of the vein.

The discovery work consists of maps as required in NRS 517.040. Each of the four corners are marked by 1 1/2" X 1 1/2" wooden posts with an inscription specifying the name and corner of the claim.

Dated this 8 day of January, 1996.

Steve Tocher  
Agent for: \_\_\_\_\_  
Address \_\_\_\_\_

CUN Minerals Inc.  
Locator \_\_\_\_\_  
Address \_\_\_\_\_  
c/o #922 - 510 West Hastings Street Vancouver, BC V6B 1L8

Recorder's Stamp

161225

EUREKA COUNTY NEVADA  
M.N. REBALEATI, RECORDER  
FILE NO. FEES \$9.50

96 JAN 31 PM 3:12

CUN Minerals

BOOK 293 PAGE 186  
OFFICIAL RECORDS  
RECORDED AT THE REQUEST OF

BOOK 293 PAGE 186

Location Certificate - - Lode Claim

161226

The undersigned citizen of the United States, hereby declares that on the day of November, 1995. He discovered and located lode bearing gold, silver, or other valuable deposits and on the same day posted the notice of location at the place of discovery and named the lode the Win 165 Mining District.

The claim is situated in the unknown Mining District, Eureka County, Nevada being situated in Section 12, 13 Township 24 N Range 49 E. The general course of the vein or lode is N 56 E and S 56 W and locator claim 1490 feet in a S 56 W direction and 10 feet in a N 56 E direction from discovery monument, together with 300 feet on each side of the center of the vein.

The discovery work consists of maps as required in NRS 517.040. Each of the four corners are marked by 1 1/2" X 1 1/2" wooden posts with an inscription specifying the name and corner of the claim. Dated this 8 day of January, 1996.

Steve Tocher  
Agent for:  
CUN Minerals Inc.  
Address  
c/o #922 - 510 West Hastings Street Vancouver, BC V6B 1L8  
Address

Recorder's Stamp

161226

EUREKA COUNTY NEVADA  
M.N. REBALEATI, RECORDER  
FILE NO. FEES 9.50

96 JAN 31 PM 3: 12

RECORDED AT THE REQUEST OF  
CUN Minerals

BOOK 293 PAGE 187

BOOK 293 PAGE 187



Location Certificate - - Lode Claim

161227

The undersigned citizen of the United States, hereby declares that on the day of 5th November, 1995, He discovered and located lode bearing gold, silver, or other valuable deposits and on the same day posted the notice of location at the place of discovery and named the lode the Win 166 Mining District.

The claim is situated in the unknown Mining District, Eureka County, Nevada being situated in Section 12, 11, 13, 14 Township 24 N Range 49 E.  
The general course of the vein or lode is N 56 E and S 56 W and locator claim 1490 feet in a S 56 W direction and 10 feet in a N 56 E direction from discovery monument, together with 300 feet on each side of the center of the vein.

The discovery work consists of maps as required in NRS 517.040. Each of the four corners are marked by 1 1/2" X 1 1/2" wooden posts with an inscription specifying the name and corner of the claim. Dated this 8 day of January, 1996.

Steve Tocher  
Agent for: Steve Tocher  
Address: \_\_\_\_\_

CUN Minerals Inc.  
c/o #922 - 510 West Hastings Street Vancouver, BC V6B 1L8  
Address: \_\_\_\_\_  
Locator

Recorder's Stamp

EUREKA COUNTY NEVADA  
M.N. REBALEATI, RECORDER  
FILE NO. **161227**  
FEES \$9.50

BOOK 293 PAGE 88  
OFFICIAL RECORDS  
RECORDED AT THE REQUEST OF  
CUN Minerals  
95 JAN 31 PM 3:12

BOOK 293 PAGE 88

Location Certificate - - Lode Claim

161228

The undersigned citizen of the United States, hereby declares that on the 5th day of November, 1995. He discovered and located lode bearing gold, silver, or other valuable deposits and on the same day posted the notice of location at the place of discovery and named the lode the Win 167 Mining District.

The claim is situated in the unknown Mining District, 12411 Township 24 N Range 49 E. The general course of the vein or lode is N 56 E and S 56 W and locator claim 1490 feet in a S 56 W direction and 10 feet in a N 56 E direction from discovery monument, together with 300 feet on each side of the center of the vein.

The discovery work consists of maps as required in NRS 517.040. Each of the four corners are marked by 1 1/2" X 1 1/2" wooden posts with an inscription specifying the name and corner of the claim. Dated this 8 day of January, 1996.

Steve Tocher  
Agent for: \_\_\_\_\_  
Address \_\_\_\_\_  
CUN Minerals Inc.  
c/o #922 - 510 West Hastings Street Vancouver, BC V6B 1L8  
Address \_\_\_\_\_

Recorder's Stamp

161228

EUREKA COUNTY, NEVADA  
M.H. REBALEATI, RECORDER  
FILE NO. FEES \$9.50

BOOK 293 PAGE 189  
OFFICIAL RECORDS  
RECORDED AT THE REQUEST OF  
CUN Minerals  
96 JAN 31 PM 3:12

BOOK 293 PAGE 189

Location Certificate - - Lode Claim

161229

The undersigned citizen of the United States, hereby declares that on the 5th day of November, 1995. He discovered and located lode bearing gold, silver, or other valuable deposits and on the same day posted the notice of location at the place of discovery and named the lode the Win 168 Mining District.

The claim is situated in the unknown Mining District, Eureka County, Nevada being situated in Section 12411 Township 24 N Range 49 E. The general course of the vein or lode is N 56 E and S 56 W and locator claim 1490 feet in a S 56 W direction and 10 feet in a N 56 E direction from discovery monument, together with 300 feet on each side of the center of the vein.

The discovery work consists of maps as required in NRS 517.040.

Each of the four corners are marked by 1 1/2" X 1 1/2" wooden posts

with an inscription specifying the name and corner of the claim.

Dated this 8 day of January, 1996.

*Steve Tocher*

Steve Tocher

Agent for:

Address

CUN Minerals Inc. c/o #922 - 510 West Hastings Street Vancouver, BC V6B 1L8

Address

Locator

Recorder's Stamp

161229

EUREKA COUNTY NEVADA  
M.N. REBALEATI, RECORDER  
FILE NO. FEES \$ 9.50

96 JAN 31 PM 3:12

RECORDED AT THE REQUEST OF  
*Cun Minerals*

OFFICIAL RECORDS

BOOK 293 PAGE 190

BOOK 293 PAGE 190

Location Certificate - - Lode Claim

161230

The undersigned citizen of the United States, hereby declares that on the day of November, 1995. He discovered and located lode bearing gold, silver, or other valuable deposits and on the same day posted the notice of location at the place of discovery and named the lode the Win 169 Mining District, Eureka County, Nevada being situated in Section 11 + 12 Township 24 N Range 49 E.

The claim is situated in the unknown Mining District, Eureka County, Nevada being situated in Section 11 + 12 Township 24 N Range 49 E. The general course of the vein or lode is N 56 E and S 56 W and locator claim 1490 feet in a S 56 W direction and 10 feet in a N 56 E direction from discovery monument, together with 300 feet on each side of the center of the vein.

The discovery work consists of maps as required in NRS 517.040.

Each of the four corners are marked by 1 1/2" X 1 1/2" wooden posts

with an inscription specifying the name and corner of the claim.

Dated this 8 day of January, 1996.

*Steve Tocher*

Steve Tocher

Agent for:

Address

CUN Minerals Inc.

Locator

c/o #922 - 510 West Hastings Street Vancouver, BC V6B 1L8

Address

Recorder's Stamp

161230

EUREKA COUNTY NEVADA  
M.N. REBALEATI, RECORDER  
FILE NO. FEES \$9.50

96 JAN 31 PM 3:12

RECORDED AT THE REQUEST OF

*CUN Minerals*

OFFICIAL RECORDS

BOOK 293 PAGE 191

BOOK 293 PAGE 191

Location Certificate - - Lode Claim

161231

The undersigned citizen of the United States, hereby declares that on the day of November, 1995. He discovered and located lode bearing gold, silver, or other valuable deposits and on the same day posted the notice of location at the place of discovery and named the lode the Win 170 Mining District.

The claim is situated in the unknown Section 11 Eureka County, Nevada being situated in Township 24 N Range 49 E. The general course of the vein or lode is N 56 E and S 56 W and locator claim 1490 feet in a S 56 W direction and 10 feet in a N 56 E direction from discovery monument, together with 300 feet on each side of the center of the vein.

The discovery work consists of maps as required in NRS 517.040. Each of the four corners are marked by 1 1/2" X 1 1/2" wooden posts with an inscription specifying the name and corner of the claim. Dated this 8 day of January, 1996.

Steve Tocher  
Agent for:  
CUN Minerals Inc.  
Address  
c/o #922 - 510 West Hastings Street Vancouver, BC V6B 1L8  
Address

Recorder's Stamp

161231

EUREKA COUNTY NEVADA  
M.N. REBALEATI, RECORDER  
FILE NO. FEES \$9.50

BOOK 293 PAGE 192  
OFFICIAL RECORDS  
RECORDED AT THE REQUEST OF  
CUN Minerals  
96 JAN 31 PM 3:12

BOOK 293 PAGE 192

161232

Location Certificate - - Lode Claim

The undersigned citizen of the United States, hereby declares that on the day of November, 1995. He discovered and located lode bearing gold, silver, or other valuable deposits and on the same day posted the notice of location at the place of discovery and named the lode the Win 177.

The claim is situated in the unknown Mining District, Eureka County, Nevada being situated in Section 11 Township 24 N Range 49 E.

The general course of the vein or lode is N 56 E and S 56 W and locator claim 1490 feet in a S 56 W direction and 10 feet in a N 56 E direction from discovery monument, together with 300 feet on each side of the center of the vein.

The discovery work consists of maps as required in NRS 517.040. Each of the four corners are marked by 1 1/2" X 1 1/2" wooden posts with an inscription specifying the name and corner of the claim.

Dated this 8 day of January, 1996.

*Steve Tocher*

Steve Tocher

Agent for: Address

CUN Minerals Inc. c/o #922 - 510 West Hastings Street Vancouver, BC V6B 1L8

Recorder's Stamp

161232

EUREKA COUNTY NEVADA  
MIN. REBALEATI, RECORDER  
FILE NO  
FEES \$ 50

96 JAN 31 PM 3: 12

CUN Minerals

RECORDED AT THE REQUEST OF

BOOK 293 PAGE 193

BOOK 293 PAGE 193



Location Certificate - - Lode Claim

161233

The undersigned citizen of the United States, hereby declares that on the 5th day of November, 1995. He discovered and located lode bearing gold, silver, or other valuable deposits and on the same day posted the notice of location at the place of discovery and named the lode the Win Mining District.

The claim is situated in the unknown Mining District, 11 Section, 24 N Township, 49 E Range.

The general course of the vein or lode is N 56 E and S 56 W and 1490 feet in a S 56 W direction and 10 feet in a N 56 E direction from discovery monument, together with 300 feet on each side of the center of the vein.

The discovery work consists of maps as required in NRS 517.040. Each of the four corners are marked by 1 1/2" X 1 1/2" wooden posts with an inscription specifying the name and corner of the claim.

Dated this 8 day of January, 1996.

Steve Tocher  
Agent for: \_\_\_\_\_  
Address \_\_\_\_\_

CUN Minerals Inc.  
Locator \_\_\_\_\_  
c/o #922 - 510 West Hastings Street Vancouver, BC V6B 1L8  
Address \_\_\_\_\_

Recorder's Stamp

161233

EUREKA COUNTY, NEVADA  
M.H. REBALEATI, RECORDER  
FILE NO. FEES \$9.50

BOOK 293 PAGE 194  
OFFICIAL RECORDS  
RECORDED AT THE REQUEST OF  
CUN Minerals  
96 JAN 31 PM 3: 12

BOOK 293 PAGE 194

Location Certificate - - Lode Claim

161234

The undersigned citizen of the United States, hereby declares that on the day of November, 1995, He discovered and located lode bearing gold, silver, or other valuable deposits and on the same day posted the notice of location at the place of discovery and named the lode the Win. 173 Mining District.

The claim is situated in the unknown Mining District, Eureka County, Nevada being situated in Section 11 Township 24 N Range 49 E. The general course of the vein or lode is N 56 E and S 56 W and locator claim 1490 feet in a S 56 W direction and 10 feet in a N 56 E direction from discovery monument, together with 300 feet on each side of the center of the vein.

The discovery work consists of maps as required in NRS 517.040. Each of the four corners are marked by 1 1/2" X 1 1/2" wooden posts with an inscription specifying the name and corner of the claim. Dated this 8 day of January, 1996.

Steve Tocher  
Agent for:  
CUN Minerals Inc.  
Address  
c/o #922 - 510 West Hastings Street Vancouver, BC V6B 1L8  
Locator

Recorder's Stamp

161234

EUREKA COUNTY NEVADA  
M. N. REBALEATI, RECORDER  
FILE NO. FEES \$9.50

96 JAN 31 PM 3:12

County Nevada

BOOK 293 PAGE 195  
OFFICIAL RECORDS  
RECORDED AT THE REQUEST OF

BOOK 293 PAGE 195

Location Certificate - - Lode Claim

161235

The undersigned citizen of the United States, hereby declares that on the day of November, 1995. He discovered and located lode bearing gold, silver, or other valuable deposits and on the same day posted the notice of location at the place of discovery and named the lode the Win. 174 Mining District.

The claim is situated in the unknown Mining District, Eureka County, Nevada being situated in Section 11 Township 24 N Range 49 E.

The general course of the vein or lode is N 56 E and S 56 W and locator claim 1490 feet in a S 56 W direction and 10 feet in a N 56 E direction from discovery monument, together with 300 feet on each side of the center of the vein.

The discovery work consists of maps as required in NRS 517.040. Each of the four corners are marked by 1 1/2" X 1 1/2" wooden posts with an inscription specifying the name and corner of the claim.

Dated this 8 day of January, 1996.

*Steve Tocher*

Agent for: Steve Tocher  
Address: \_\_\_\_\_

CUN Minerals Inc.  
c/o #922 - 510 West Hastings Street Vancouver, BC V6B 1L8  
Address: \_\_\_\_\_

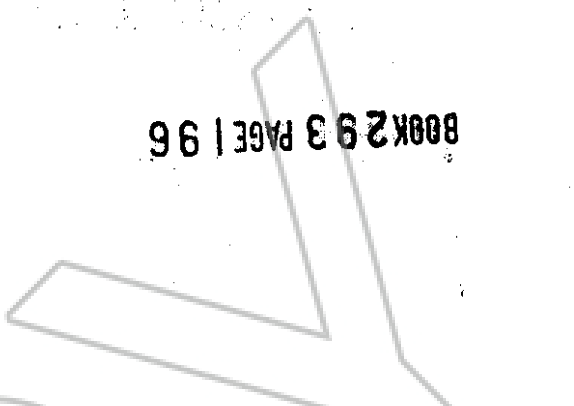
Recorder's Stamp

161235

EUREKA COUNTY NEVADA  
M.H. REBALEATI, RECORDER  
FILE NO. FEES \$9.50

BOOK 293 PAGE 196  
OFFICIAL RECORDS  
RECORDED AT THE REQUEST OF  
*CUN Minerals*  
96 JAN 31 PM 3:13

BOOK 293 PAGE 196



Location Certificate - - Lode Claim

161236

The undersigned citizen of the United States, hereby declares that on the day of November 1995, He discovered and located lode bearing gold, silver, or other valuable deposits and on the same day posted the notice of location at the place of discovery and named the lode the \_\_\_\_\_ Win. 175

The claim is situated in the \_\_\_\_\_ unknown Mining District, Eureka County, Nevada being situated in Section 11 & 2

Township \_\_\_\_\_ 24 N Range \_\_\_\_\_ 49 E

The general course of the vein or lode is \_\_\_\_\_ N 56 E and \_\_\_\_\_

S 56 W and locator claim \_\_\_\_\_ 1490 feet in a S 56 W direction and \_\_\_\_\_

10 feet in a N 56 E direction from discovery monument, together with \_\_\_\_\_

300 feet on each side of the center of the vein.

The discovery work consists of maps as required in NRS 517.040.

Each of the four corners are marked by 1 1/2" X 1 1/2" wooden posts \_\_\_\_\_

with an inscription specifying the name and corner of the claim.

Dated this \_\_\_\_\_ 8 day of \_\_\_\_\_ January, 1996.

*Steve Tocher*

Steve Tocher

Agent for:

Address \_\_\_\_\_

CUN Minerals Inc.

Address \_\_\_\_\_

c/o #922 - 510 West Hastings Street Vancouver, BC V6B 1L8

Locator \_\_\_\_\_

161236 Recorder's Stamp

EUREKA COUNTY, NEVADA  
M.H. REGALEATI, RECORDER  
FILE NO. FEES \$9.50

96 JAN 31 PM 3: 13

RECORDED AT THE REQUEST OF

*CUN Minerals*

OFFICIAL RECORDS

BOOK 293 PAGE 97

BOOK 293 PAGE 197

Location Certificate - - Lode Claim

161237

The undersigned citizen of the United States, hereby declares that on the 5th day of November, 1995, He discovered and located lode bearing gold, silver, or other valuable deposits and on the same day posted the notice of location at the place of discovery and named the lode the Win 176 Mining District.

The claim is situated in the unknown Section 2411 Township 24 N Range 49 E and the general course of the vein or lode is N 56 E and S 56 W and locator claim 10 feet in a S 56 W direction and 1490 feet in a N 56 E direction from discovery monument, together with 300 feet on each side of the center of the vein.

The discovery work consists of maps as required in NRS 517.040. Each of the four corners are marked by 1 1/2" X 1 1/2" wooden posts with an inscription specifying the name and corner of the claim.

Dated this 8 day of January, 1996.

Steve Tocher

*[Signature]*

Agent for:

Address

CUN Minerals Inc. c/o #922 - 510 West Hastings Street Vancouver, BC V6B 1L8

Locator

Address

Recorder's Stamp

BOOK 293 PAGE 98  
 OFFICIAL RECORDS  
 RECORDED AT THE REQUEST OF  
CUN Minerals  
96 JAN 31 PM 3:13  
 EUREKA COUNTY NEVADA  
 H.M. REBALEATI, RECORDER  
 FILE NO 161237  
 FEES 9.50

BOOK 293 PAGE 98

Location Certificate - - Lode Claim

161238

The undersigned citizen of the United States, hereby declares that on the day of 5th November, 1995. He discovered and located lode bearing gold, silver, or other valuable deposits and on the same day posted the notice of location at the place of discovery and named the lode the Win 177 Mining District.

The claim is situated in the unknown Mining District, Eureka County, Nevada being situated in Section 11 & 2 Township 24 N Range 49 E. The general course of the vein or lode is N 56 E and S 56 W and locator claim 10 feet in a S 56 W direction and 1490 feet in a N 56 E direction from discovery monument, together with 300 feet on each side of the center of the vein.

The discovery work consists of maps as required in NRS 517.040. Each of the four corners are marked by 1 1/2" X 1 1/2" wooden posts with an inscription specifying the name and corner of the claim. Dated this 8 day of January, 1996.

Steve Tocher  
 Address \_\_\_\_\_  
 Agent for: \_\_\_\_\_

CUN Minerals Inc.  
 Address \_\_\_\_\_  
 g/o #922 - 510 West Hastings Street Vancouver, BC V6B 1L8  
 Locator

Recorder's Stamp

161238  
 EUREKA COUNTY NEVADA  
 H.N. REBALEATI, RECORDER  
 FILE NO. FEES \$9.50

BOOK 293 PAGE 199  
 OFFICIAL RECORDS  
 RECORDED AT THE REQUEST OF  
 CUN Minerals  
 96 JAN 31 PM 3:13

BOOK 293 PAGE 99

Location Certificate - - Lode Claim

161239

The undersigned citizen of the United States, hereby declares that on the day of November 1995, He discovered and located lode bearing gold, silver, or other valuable deposits and on the same day posted the notice of location at the place of discovery and named the lode the Win 178 Mining District.

The claim is situated in the unknown Mining District, Eureka County, Nevada being situated in Section 1142 Township 24 N Range 49 E.

The general course of the vein or lode is N 56 E and S 56 W and locator claim 10 feet in a S 56 W direction and 1490 feet in a N 56 E direction from discovery monument, together with 300 feet on each side of the center of the vein.

The discovery work consists of maps as required in NRS 517.040. Each of the four corners are marked by 1 1/2" X 1 1/2" wooden posts with an inscription specifying the name and corner of the claim.

Dated this 8 day of January, 1996.

Steve Tocher  
Agent for:  
CUN Minerals Inc.  
Address: c/o #922 - 510 West Hastings Street Vancouver, BC V6B 1L8

Locator  
Address

Recorder's Stamp

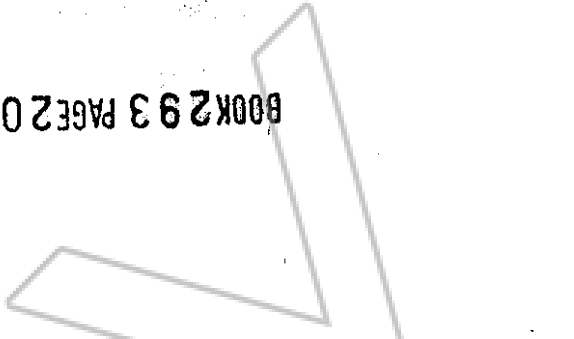
161239

EUREKA COUNTY, NEVADA  
M.N. REBALEATI, RECORDER  
FILE NO. FEES \$9.50

96 JAN 31 PM 3:13

BOOK 293 PAGE 200  
OFFICIAL RECORDS  
RECORDED AT THE REQUEST OF  
CUN Minerals

BOOK 293 PAGE 200



Location Certificate - - Lode Claim

161240

The undersigned citizen of the United States, hereby declares that on the day of November 1995, He discovered and located lode bearing gold, silver, or other valuable deposits and on the same day posted the notice of location at the place of discovery and named the lode the Win 179 Mining District.

The claim is situated in the unknown Mining District, Eureka County, Nevada being situated in Section 11 + 12 Township 24 N Range 49 E. The general course of the vein or lode is N 56 E and S 56 W and locator claim 10 feet in a S 56 W direction and 1490 feet in a N 56 E direction from discovery monument, together with 300 feet on each side of the center of the vein.

The discovery work consists of maps as required in NRS 517.040. Each of the four corners are marked by 1 1/2" X 1 1/2" wooden posts with an inscription specifying the name and corner of the claim.

Dated this 8 day of January, 1996.

*Steve Tocher*

Steve Tocher

Agent for:

Address

CUN Minerals Inc.

Address

c/o #922 - 510 West Hastings Street Vancouver, BC V6B 1L8

Locator

Recorder's Stamp

161240

EUREKA COUNTY NEVADA  
M.H. REBALEATI, RECORDER  
FILE NO. FEES \$ 9.50

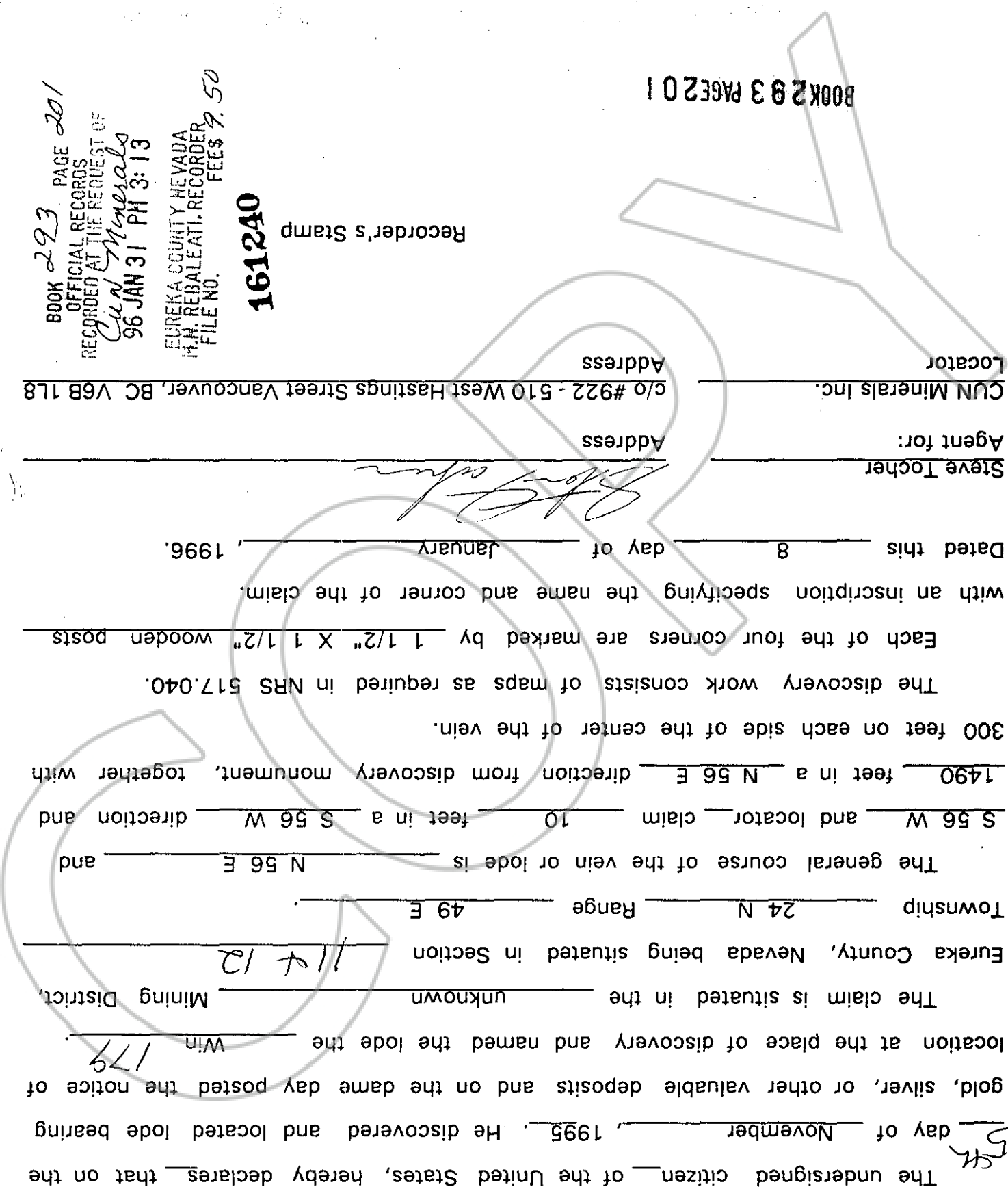
96 JAN 31 PM 3:13

CUN Minerals

RECORDED AT THE REQUEST OF

BOOK 293 PAGE 201

BOOK 293 PAGE 201





Location Certificate - - Lode Claim

161241

The undersigned citizen of the United States, hereby declares that on the day of November 1995, He discovered and located lode bearing gold, silver, or other valuable deposits and on the same day posted the notice of location at the place of discovery and named the lode the Win 180

The claim is situated in the unknown Mining District, Eureka County, Nevada being situated in Section 11 & 12 Township 24 N Range 49 E. The general course of the vein or lode is N 56 E and S 56 W and locator claim 10 feet in a S 56 W direction and 1490 feet in a N 56 E direction from discovery monument, together with 300 feet on each side of the center of the vein.

The discovery work consists of maps as required in NRS 517.040. Each of the four corners are marked by 1 1/2" X 1 1/2" wooden posts with an inscription specifying the name and corner of the claim.

Dated this 8 day of January, 1996.

*Steve Tocher*

Steve Tocher

Agent for:

Address

CUN Minerals Inc.

Address

c/o #922 - 510 West Hastings Street Vancouver, BC V6B 1L8

Locator

Recorder's Stamp

161241

EUREKA COUNTY, NEVADA  
M.M. REBALEATI, RECORDER  
FILE NO. FEES \$9.50

96 JAN 31 PM 3:13

RECORDED AT THE REQUEST OF

CUN Minerals

BOOK 293 PAGE 202

BOOK 293 PAGE 202

Location Certificate - - Lode Claim

161242

The undersigned citizen of the United States, hereby declares that on the 5th day of November, 1995, He discovered and located lode bearing gold, silver, or other valuable deposits and on the same day posted the notice of location at the place of discovery and named the lode the Win 181 Mining District.

The claim is situated in the unknown Mining District, 11 & B Eureka County, Nevada being situated in Section 49 E Township 24 N Range 49 E and N 56 E and S 56 W and locator claim 10 feet in a S 56 W direction and 1490 feet in a N 56 E direction from discovery monument, together with 300 feet on each side of the center of the vein.

The discovery work consists of maps as required in NRS 517.040.

Each of the four corners are marked by 1 1/2" X 1 1/2" wooden posts with an inscription specifying the name and corner of the claim.

Dated this 8 day of January, 1996.

*[Handwritten Signature]*

Steve Tocher

Agent for:

Address

CUN Minerals Inc.

Address

c/o #922 - 510 West Hastings Street Vancouver, BC V6B 1L8

Locator

Recorder's Stamp

BOOK 293 PAGE 203  
 OFFICIAL RECORDS  
 RECORDED AT THE REQUEST OF  
*CUN Minerals*  
 96 JAN 31 PM 3:13  
 EUREKA COUNTY NEVADA  
 CH. REALEATI, RECORDER 9.50  
 FILE 161242 FEES

BOOK 293 PAGE 203

Location Certificate - - Lode Claim

161243

The undersigned citizen of the United States, hereby declares that on the day of November 1995, He discovered and located lode bearing gold, silver, or other valuable deposits and on the same day posted the notice of location at the place of discovery and named the lode the win 182 Mining District. The claim is situated in the 12 + 11 Section Eureka County, Nevada being situated in Township 24 N Range 49 E. The general course of the vein or lode is N 56 E and S 56 W and locator claim 10 feet in a S 56 W direction and 1490 feet in a N 56 E direction from discovery monument, together with 300 feet on each side of the center of the vein. The discovery work consists of maps as required in NRS 517.040. Each of the four corners are marked by 1 1/2" X 1 1/2" wooden posts with an inscription specifying the name and corner of the claim. Dated this 8 day of January, 1996.

*Steve Tocher*

Steve Tocher  
Agent for:  
Address \_\_\_\_\_  
CUN Minerals Inc.  
Address \_\_\_\_\_  
c/o #922 - 510 West Hastings Street Vancouver, BC V6B 1L8  
Locator

Recorder's Stamp

EUREKA COUNTY NEVADA  
M.H. REBALCATE, RECORDER  
161243  
FEES 9.50

BOOK 293 PAGE 204  
OFFICIAL RECORDS  
RECORDED AT THE REQUEST OF  
*CUN Minerals*  
96 JAN 31 PM 3:13

BOOK 293 PAGE 204

Location Certificate - - Lode Claim

161244

The undersigned citizen of the United States, hereby declares that on the day of November, 1995. He discovered and located lode bearing gold, silver, or other valuable deposits and on the same day posted the notice of location at the place of discovery and named the lode the Win 183 Mining District.

The claim is situated in the unknown Mining District, Eureka County, Nevada being situated in Section 12 Township 24 N Range 49 E. The general course of the vein or lode is N 56 E and S 56 W and locator claim 10 feet in a S 56 W direction and 1490 feet in a N 56 E direction from discovery monument, together with 300 feet on each side of the center of the vein.

The discovery work consists of maps as required in NRS 517.040. Each of the four corners are marked by 1 1/2" X 1 1/2" wooden posts with an inscription specifying the name and corner of the claim. Dated this 8 day of January, 1996.

*Steve Tocher*

Steve Tocher  
Agent for: \_\_\_\_\_  
Address \_\_\_\_\_

CUN Minerals Inc.  
c/o #922 - 510 West Hastings Street Vancouver, BC V6B 1L8  
Locator \_\_\_\_\_  
Address \_\_\_\_\_

Recorder's Stamp

EUREKA COUNTY, NEVADA  
M.N. REBALEATI, RECORDER  
FILE NO. 161244  
FEES \$ 9.50

96 JAN 31 PM 3: 13

RECORDED AT THE REQUEST OF  
*CUN Minerals*

BOOK 293 PAGE 205

BOOK 293 PAGE 205

Location Certificate - - Lode Claim

161245

The undersigned citizen Stu of the United States, hereby declares that on the day of November, 1995. He discovered and located lode bearing gold, silver, or other valuable deposits and on the same day posted the notice of location at the place of discovery and named the lode the Win 184 Mining District.

The claim is situated in the unknown Mining District, Eureka County, Nevada being situated in Section 12 Township 24 N Range 49 E.

The general course of the vein or lode is N 56 E and S 56 W and locator claim 10 feet in a S 56 W direction and 1490 feet in a N 56 E direction from discovery monument, together with 300 feet on each side of the center of the vein.

The discovery work consists of maps as required in NRS 517.040. Each of the four corners are marked by 1 1/2" X 1 1/2" wooden posts with an inscription specifying the name and corner of the claim. Dated this 8 day of January, 1996.

Steve Tocher  
Agent for:  
CUN Minerals Inc.  
Address \_\_\_\_\_  
c/o #922 - 510 West Hastings Street Vancouver, BC V6B 1L8  
Address \_\_\_\_\_

Locator  
Address \_\_\_\_\_

Recorder's Stamp

BOOK 293 PAGE 206  
OFFICIAL RECORDS  
RECORDED AT THE REQUEST OF  
CUN Minerals  
96 JAN 31 PH 3:13  
EUREKA COUNTY NEVADA  
M.N. REBALEATI, RECORDER  
FILE NO. 161245  
FEES \$9.50

BOOK 293 PAGE 206

Location Certificate - - Lode Claim

161246

The undersigned citizen of the United States, hereby declares that on the day of November 1995, He discovered and located lode bearing gold, silver, or other valuable deposits and on the same day posted the notice of location at the place of discovery and named the lode the Win 185 Mining District.

The claim is situated in the unknown Mining District, Eureka County, Nevada being situated in Section 12 Township 24 N Range 49 E. The general course of the vein or lode is N 56 E and S 56 W and locator claim 10 feet in a S 56 W direction and 1490 feet in a N 56 E direction from discovery monument, together with 300 feet on each side of the center of the vein.

The discovery work consists of maps as required in NRS 517.040. Each of the four corners are marked by 1 1/2" X 1 1/2" wooden posts with an inscription specifying the name and corner of the claim. Dated this 8 day of January, 1996.

Steve Tocher  
Agent for:  
Address

CUN Minerals Inc.  
Locator  
Address  
c/o #922 - 510 West Hastings Street Vancouver, BC V6B 1L8

Recorder's Stamp

161246

EUREKA COUNTY NEVADA  
M.N. REBALEATI, RECORDER  
FILE NO. FEES 9.50

96 JAN 31 PM 3:13

RECORDED AT THE REQUEST OF

BOOK 293 PAGE 207

BOOK 293 PAGE 207

Location Certificate - - Lode Claim

161247

The undersigned citizen of the United States, hereby declares that on the 5th day of November, 1995. He discovered and located lode bearing gold, silver, or other valuable deposits and on the same day posted the notice of location at the place of discovery and named the lode the Win 186 Mining District.

The claim is situated in the unknown Mining District, 12 Section

Eureka County, Nevada being situated in Section 12

Township 24 N Range 49 E

The general course of the vein or lode is N 56 E and

S 56 W and locator claim 10 feet in a S 56 W direction and

1490 feet in a N 56 E direction from discovery monument, together with

300 feet on each side of the center of the vein.

The discovery work consists of maps as required in NRS 517.040.

Each of the four corners are marked by 1 1/2" X 1 1/2" wooden posts

with an inscription specifying the name and corner of the claim.

Dated this 8 day of January, 1996.

*[Signature]*

Steve Tocher

Agent for:

Address \_\_\_\_\_

CUN Minerals Inc. \_\_\_\_\_

c/o #922 - 510 West Hastings Street Vancouver, BC V6B 1L8

Locator

Address \_\_\_\_\_

Recorder's Stamp

161247

EUREKA COUNTY, NEVADA  
M.N. REBALEATI, RECORDER  
FILE NO. \_\_\_\_\_

96 JAN 31 PM 3: 13

RECORDED AT THE REQUEST OF

*CUN Minerals*

BOOK 293 PAGE 208

BOOK 293 PAGE 208

Location Certificate - - Lode Claim

161248

The undersigned citizen of the United States, hereby declares that on the day of November 1995, He discovered and located lode bearing gold, silver, or other valuable deposits and on the same day posted the notice of location at the place of discovery and named the lode the Win 187.

The claim is situated in the unknown Mining District, Eureka County, Nevada being situated in Section 13 & 14 Township 24 N Range 49 E

The general course of the vein or lode is N 56 E and S 56 W and locator claim 10 feet in a S 56 W direction and 1490 feet in a N 56 E direction from discovery monument, together with 300 feet on each side of the center of the vein.

The discovery work consists of maps as required in NRS 517.040. Each of the four corners are marked by 1 1/2" X 1 1/2" wooden posts with an inscription specifying the name and corner of the claim. Dated this 8 day of January, 1996.

Steve Tocher  
Agent for: \_\_\_\_\_  
Address \_\_\_\_\_

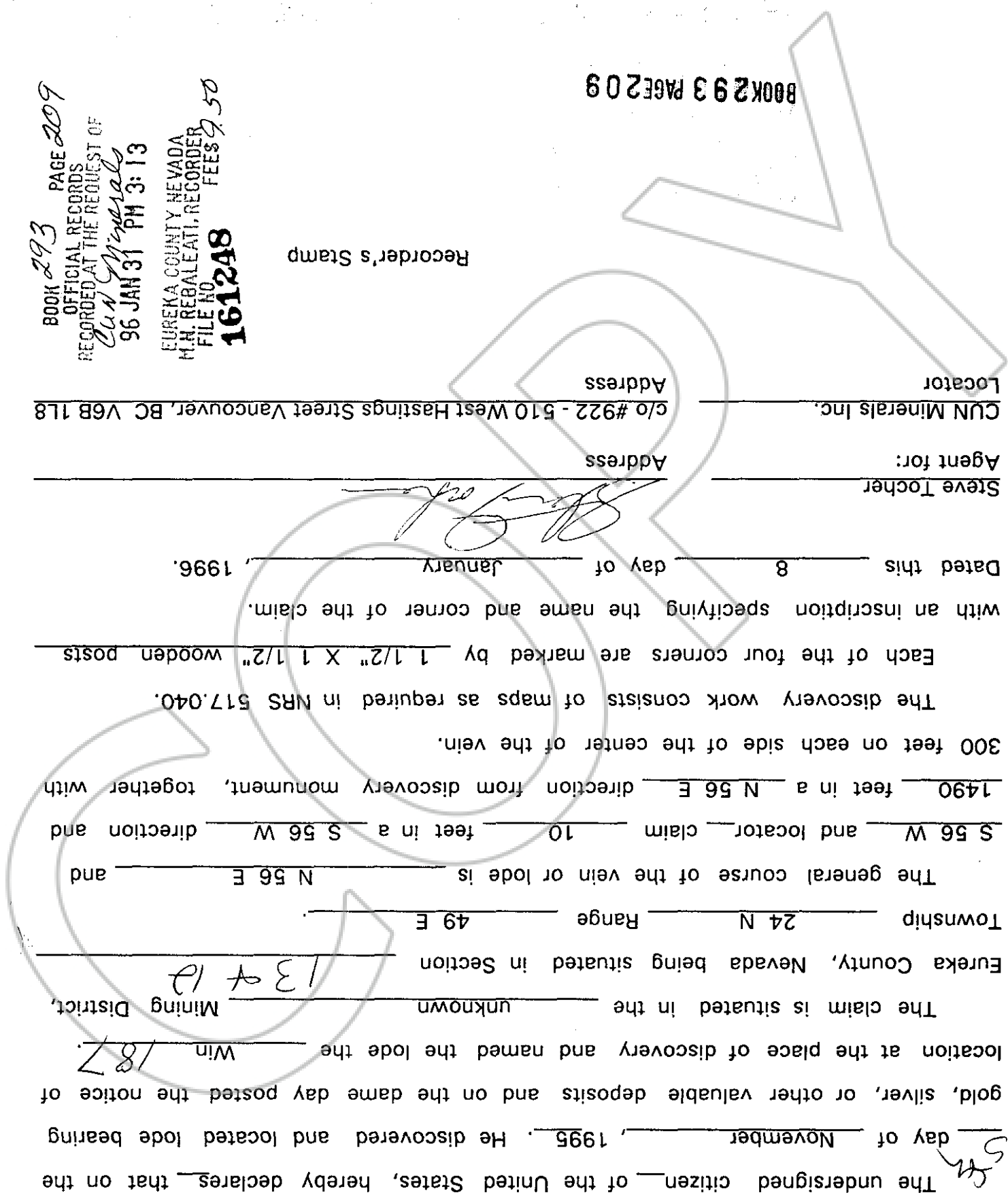
CUN Minerals Inc.  
Locator \_\_\_\_\_  
c/o #922 - 510 West Hastings Street Vancouver, BC V6B 1L8  
Address \_\_\_\_\_

Recorder's Stamp

EUREKA COUNTY NEVADA  
M.H. REBALEATI, RECORDER  
FILE NO 161248  
FEES \$ 50

BOOK 293 PAGE 209  
OFFICIAL RECORDS  
RECORDED AT THE REQUEST OF  
CUN Minerals  
96 JAN 31 PM 3: 13

BOOK 293 PAGE 209





Location Certificate - - Lode Claim

161249

The undersigned citizen of the United States, hereby declares that on the 5th day of November, 1995, He discovered and located lode bearing gold, silver, or other valuable deposits and on the same day posted the notice of location at the place of discovery and named the lode the Win 188 Mining District.

The claim is situated in the unknown Mining District, Eureka County, Nevada being situated in Section 13 & 12 Township 24 N Range 49 E.

The general course of the vein or lode is N 56 E and S 56 W and locator claim 10 feet in a S 56 W direction and 1490 feet in a N 56 E direction from discovery monument, together with 300 feet on each side of the center of the vein.

The discovery work consists of maps as required in NRS 517.040. Each of the four corners are marked by 1 1/2" X 1 1/2" wooden posts with an inscription specifying the name and corner of the claim.

Dated this 8 day of January, 1996.

*[Handwritten Signature]*

Steve Tocher  
Agent for: \_\_\_\_\_  
Address \_\_\_\_\_

CUN Minerals Inc.  
c/o #922 - 510 West Hastings Street Vancouver, BC V6B 1L8  
Locator  
Address \_\_\_\_\_

Recorder's Stamp

161249

EUREKA COUNTY NEVADA  
M.N. REBALEATI, RECORDER  
FILE NO. 161249

96 JAN 31 PM 3: 14

RECORDED AT THE REQUEST OF  
*CUN Minerals*

BOOK 293 PAGE 20

BOOK 293 PAGE 210

161250

Location Certificate - - Lode Claim

The undersigned citizen of the United States, hereby declares that on the day of November 1995, He discovered and located lode bearing gold, silver, or other valuable deposits and on the same day posted the notice of location at the place of discovery and named the lode the Win 189 Mining District.

The claim is situated in the unknown Mining District, Eureka County, Nevada being situated in Section 13 Township 24 N Range 49 E

The general course of the vein or lode is N 56 E and S 56 W and locator claim 10 feet in a S 56 W direction and 1490 feet in a N 56 E direction from discovery monument, together with 300 feet on each side of the center of the vein.

The discovery work consists of maps as required in NRS 517.040. Each of the four corners are marked by 1 1/2" X 1 1/2" wooden posts with an inscription specifying the name and corner of the claim.

Dated this 8 day of January, 1996.

*[Signature]*

Steve Tocher  
Agent for: \_\_\_\_\_  
Address \_\_\_\_\_

CUN Minerals Inc.  
Locator \_\_\_\_\_  
c/o #922 - 510 West Hastings Street Vancouver, BC V6B 1L8  
Address \_\_\_\_\_

Recorder's Stamp

EUREKA COUNTY NEVADA  
MIN. REBALEATI, RECORDER  
FILE NO  
161250  
FEES \$ 9.50

BOOK 293 PAGE 211  
OFFICIAL RECORDS  
RECORDED AT THE REQUEST OF  
*CUN Minerals*  
96 JAN 31 PM 3: 14

BOOK 293 PAGE 211

Location Certificate - - Lode Claim

161251

The undersigned citizen Stu of the United States, hereby declares that on the 5 day of November, 1995. He discovered and located lode bearing gold, silver, or other valuable deposits and on the same day posted the notice of location at the place of discovery and named the lode the Win 190 Mining District, Eureka County, Nevada being situated in Section 13 Township 24 N Range 49 E.

The claim is situated in the unknown Mining District, Eureka County, Nevada being situated in Section 13 Township 24 N Range 49 E. The general course of the vein or lode is N 56 E and and S 56 W and locator claim 10 feet in a S 56 W direction and 1490 feet in a N 56 E direction from discovery monument, together with 300 feet on each side of the center of the vein.

The discovery work consists of maps as required in NRS 517.040. Each of the four corners are marked by 1 1/2" X 1 1/2" wooden posts with an inscription specifying the name and corner of the claim. Dated this 8 day of January, 1996.

Steve Tocher  
Agent for: Address

CUN Minerals Inc.  
Locator c/o #922 - 510 West Hastings Street Vancouver, BC V6B 1L8  
Address

Recorder's Stamp

161251

EUREKA COUNTY NEVADA  
M.H. REBALEATI, RECORDER  
FILE NO. 161251  
FEE \$ 2.50

96 JAN 31 PM 3:14

BOOK 293 PAGE 212  
OFFICIAL RECORDS  
RECORDED AT THE REQUEST OF  
CUN Minerals Inc.

BOOK 293 PAGE 212

Location Certificate - - Lode Claim

161252

The undersigned citizen Stan of the United States, hereby declares that on the 19 day of November, 1995. He discovered and located lode bearing gold, silver, or other valuable deposits and on the same day posted the notice of location at the place of discovery and named the lode the Win Mining District.

The claim is situated in the unknown Mining District, Eureka County, Nevada being situated in Section 13 Township 24 N Range 49 E.

The general course of the vein or lode is N 56 E and S 56 W and locator claim 10 feet in a S 56 W direction and 1490 feet in a N 56 E direction from discovery monument, together with 300 feet on each side of the center of the vein.

The discovery work consists of maps as required in NRS 517.040. Each of the four corners are marked by 1 1/2" X 1 1/2" wooden posts with an inscription specifying the name and corner of the claim.

Dated this 8 day of January, 1996.  
Steve Tocher  
Agent for: \_\_\_\_\_  
Address \_\_\_\_\_

CUN Minerals Inc.  
Locator \_\_\_\_\_  
Address \_\_\_\_\_  
c/o #922 - 510 West Hastings Street Vancouver, BC V6B 1L8

Recorder's Stamp

161252

EUREKA COUNTY NEVADA  
M.H. REBALEATI, RECORDER  
FILE NO. FEES 9.50

96 JAN 31 PM 3:14

BOOK 223 PAGE 213  
OFFICIAL RECORDS  
RECORDED AT THE REQUEST OF  
Stan Tocher

BOOK 293 PAGE 213

Location Certificate - - Lode Claim

161253

The undersigned citizen of the United States, hereby declares that on the day of November, 1995. He discovered and located lode bearing gold, silver, or other valuable deposits and on the same day posted the notice of location at the place of discovery and named the lode the Win 193 Mining District.

The claim is situated in the unknown Section 13 Mining District, Eureka County, Nevada being situated in Section 13 Township 24 N Range 49 E. The general course of the vein or lode is N 56 E and S 56 W and locator claim 10 feet in a S 56 W direction and 1490 feet in a N 56 E direction from discovery monument, together with 300 feet on each side of the center of the vein.

The discovery work consists of maps as required in NRS 517.040. Each of the four corners are marked by 1 1/2" X 1 1/2" wooden posts with an inscription specifying the name and corner of the claim. Dated this 8 day of January, 1996.

Steve Tocher  
Agent for:  
CUN Minerals Inc.  
Address  
c/o #922 - 510 West Hastings Street Vancouver, BC V6B 1L8

Locator  
Address

Recorder's Stamp

BOOK 293 PAGE 214  
OFFICIAL RECORDS  
RECORDED AT THE REQUEST OF  
CUN Minerals  
96 JAN 31 PM 3:14  
EUREKA COUNTY NEVADA  
MIN. REBALEATI, RECORDER  
FILE NO. 161253  
FEES 9.50

BOOK 293 PAGE 214

Location Certificate - - Lode Claim

161254

The undersigned citizen of the United States, hereby declares that on the day of November, 1995. He discovered and located lode bearing gold, silver, or other valuable deposits and on the same day posted the notice of location at the place of discovery and named the lode the Win 94 Mining District.

The claim is situated in the unknown Mining District, Eureka County, Nevada being situated in Section 13 + 18 (R52E) Township 24 N Range 49 E + 50E.

The general course of the vein or lode is N 56 E and

S 56 W and locator claim 10 feet in a S 56 W direction and 1490 feet in a N 56 E direction from discovery monument, together with

300 feet on each side of the center of the vein.

The discovery work consists of maps as required in NRS 517.040.

Each of the four corners are marked by 1 1/2" X 1 1/2" wooden posts

with an inscription specifying the name and corner of the claim.

Dated this 8 day of January, 1996.

*Steve Tocher*

Steve Tocher

Agent for: \_\_\_\_\_ Address \_\_\_\_\_

CUN Minerals Inc. c/o #922 - 510 West Hastings Street Vancouver, BC V6B 1L8  
Locator Address

Recorder's Stamp

BOOK 293 PAGE 215  
OFFICIAL RECORDS  
RECORDED AT THE REQUEST OF  
CUN Minerals  
96 JAN 31 PH 3: 14  
EUREKA COUNTY NEVADA  
M.N. REBALEATI, RECORDER  
FILE NO. 161254 FEES \$2.50

BOOK 293 PAGE 215

Location Certificate - - Lode Claim

161255

The undersigned citizen of the United States, hereby declares that on the day of November 1995, He discovered and located lode bearing gold, silver, or other valuable deposits and on the same day posted the notice of location at the place of discovery and named the lode the Win 198 Mining District, Eureka County, Nevada being situated in Section 19 & 18 Township 24 N Range 50 E and

The general course of the vein or lode is N 56 E and S 56 W and locator claim 10 feet in a S 56 W direction and 1490 feet in a N 56 E direction from discovery monument, together with 300 feet on each side of the center of the vein.

The discovery work consists of maps as required in NRS 517.040. Each of the four corners are marked by 1 1/2" X 1 1/2" wooden posts with an inscription specifying the name and corner of the claim.

Dated this 8 day of January, 1996.

*Steve Tocher*

Steve Tocher

Agent for:

Address

CUN Minerals Inc. G/O #922 - 510 West Hastings Street Vancouver, BC V6B 1L8

Address

Locator

Recorder's Stamp

EUREKA COUNTY NEVADA  
M.N. REBALEATI, RECORDER  
FILE NO. **161255**  
FEES \$ 9.50

96 JAN 31 PM 3:14

*Cun Minerals*

BOOK 293 PAGE 216  
OFFICIAL RECORDS  
RECORDED AT THE REQUEST OF

BOOK 293 PAGE 216

Location Certificate - - Lode Claim

161256

The undersigned citizen of the United States, hereby declares that on the day of November, 1995. He discovered and located lode bearing gold, silver, or other valuable deposits and on the same day posted the notice of location at the place of discovery and named the lode the Win 197 Mining District.

The claim is situated in the unknown Mining District, Eureka County, Nevada being situated in Section 19 + 18 Township 24 N Range 50 E.

The general course of the vein or lode is N 56 E and S 56 W and locator claim 10 feet in a S 56 W direction and 1490 feet in a N 56 E direction from discovery monument, together with 300 feet on each side of the center of the vein.

The discovery work consists of maps as required in NRS 517.040. Each of the four corners are marked by 1 1/2" X 1 1/2" wooden posts

Dated this 8 day of January, 1996.

Steve Tocher

Agent for:

Address

CUN Minerals Inc. c/o #922 - 510 West Hastings Street Vancouver, BC V6B 1L8

Locator Address

Recorder's Stamp

161256

EUREKA COUNTY, NEVADA  
M.N. REGALEATI, RECORDER  
FILE NO. FEES \$9.50

96 JAN 31 PM 3:14

RECORDED AT THE REQUEST OF  
CUN Minerals

BOOK 293 PAGE 217

BOOK 293 PAGE 217



Location Certificate - - Lode Claim

161257

The undersigned citizen of the United States, hereby declares that on the day of November, 1995, He discovered and located lode bearing gold, silver, or other valuable deposits and on the same day posted the notice of location at the place of discovery and named the lode the 200 Win Mining District, Eureka County, Nevada being situated in Section 19 Township 24 N Range 50 E The general course of the vein or lode is N 56 E and S 56 W and locator claim 10 feet in a S 56 W direction and 1490 feet in a N 56 E direction from discovery monument, together with 300 feet on each side of the center of the vein.

The discovery work consists of maps as required in NRS 517.040. Each of the four corners are marked by 1 1/2" X 1 1/2" wooden posts with an inscription specifying the name and corner of the claim.

Dated this 8 day of January, 1996.

*[Signature]*

Steve Tocher

Agent for:

Address

c/o #922 - 510 West Hastings Street Vancouver, BC V6B 1L8

Locator

CUN Minerals Inc.

Recorder's Stamp

161257

EUREKA COUNTY NEVADA  
M.N. REBALEATI, RECORDER  
FILE NO. FEES 9.50

96 JAN 31 PM 3: 15

RECORDED AT THE REQUEST OF  
*CUN Minerals*

BOOK 293 PAGE 218

BOOK 293 PAGE 218

161258

Location Certificate - - Lode Claim

The undersigned citizen of the United States, hereby declares that on the 5th day of November, 1995. He discovered and located lode bearing gold, silver, or other valuable deposits and on the same day posted the notice of location at the place of discovery and named the lode the Win 201 Mining District.

The claim is situated in the unknown Mining District, 19 Eureka County, Nevada being situated in Section 50 E Township 24 N Range 50 E. The general course of the vein or lode is N 56 E and 1490 feet in a N 56 E direction from discovery monument, together with S 56 W and locator claim 10 feet in a S 56 W direction and 300 feet on each side of the center of the vein.

The discovery work consists of maps as required in NRS 517.040. Each of the four corners are marked by 1 1/2" X 1 1/2" wooden posts with an inscription specifying the name and corner of the claim. Dated this 8 day of January, 1996.

Steve Tocher

Agent for:

Address

Locator

CUN Minerals Inc.

Address

c/o #922 - 510 West Hastings Street Vancouver, BC V6B 1L8

Recorder's Stamp

161258

EUREKA COUNTY, NEVADA  
M.H. REBALEATI, RECORDER  
FILE NO. FEES \$9.50

96 JAN 31 PM 3: 15

RECORDED AT THE REQUEST OF  
CUN Minerals

OFFICIAL RECORDS

BOOK 293 PAGE 219

BOOK 293 PAGE 219

Location Certificate - - Lode Claim

161259

The undersigned citizen of the United States, hereby declares that on the 5th day of November, 1995, He discovered and located lode bearing gold, silver, or other valuable deposits and on the same day posted the notice of location at the place of discovery and named the lode the Win 200 Mining District.

The claim is situated in the unknown Section 19 of 19 Township 24 N Range 50 E of the vein or lode is N 56 E and S 56 W and locator claim 10 feet in a S 56 W direction and 1490 feet in a N 56 E direction from discovery monument, together with

300 feet on each side of the center of the vein.

The discovery work consists of maps as required in NRS 517.040.

Each of the four corners are marked by 1 1/2" X 1 1/2" wooden posts

with an inscription specifying the name and corner of the claim.

Dated this 8 day of January, 1996.

Steve Tocher

Agent for:

CUN Minerals Inc.

Address

c/o #922 - 510 West Hastings Street Vancouver, BC V6B 1L8

Address

Locator

Recorder's Stamp

161259

EUREKA COUNTY NEVADA  
M.N. REBALEATI, RECORDER  
FILE NO. FEES \$ 50

96 JAN 31 PM 3:15

CUN Minerals

RECORDED AT THE REQUEST OF

OFFICIAL RECORDS

BOOK 293 PAGE 220

BOOK 293 PAGE 220

Location Certificate - - Lode Claim

161260

The undersigned citizen of the United States, hereby declares that on the day of November, 1995, He discovered and located lode bearing gold, silver, or other valuable deposits and on the same day posted the notice of location at the place of discovery and named the lode the Win 203 Mining District, Eureka County, Nevada being situated in Section 19 Township 24 N Range 50 E

The claim is situated in the unknown Mining District, and locator claim 10 feet in a S 56 W direction and 1490 feet in a N 56 E direction from discovery monument, together with 300 feet on each side of the center of the vein.

The discovery work consists of maps as required in NRS 517.040. Each of the four corners are marked by 1 1/2" X 1 1/2" wooden posts with an inscription specifying the name and corner of the claim.

Dated this 8 day of January, 1996,

*Steve Tocher*

Steve Tocher

Agent for:

Address

c/o #922 - 510 West Hastings Street Vancouver, BC V6B 1L8

Locator

Address

Recorder's Stamp

161260

EUREKA COUNTY, NEVADA  
M.M. REBALEATI, RECORDER  
FILE NO. FEES 9.50

96 JAN 31 PM 3:15

RECORDED AT THE REQUEST OF  
CUN Minerals

OFFICIAL RECORDS

BOOK 293 PAGE 221

BOOK 293 PAGE 221



Location Certificate - - Lode Claim

161261

The undersigned citizen of the United States, hereby declares that on the day of November, 1995, He discovered and located lode bearing gold, silver, or other valuable deposits and on the same day posted the notice of location at the place of discovery and named the lode the Win 204 Mining District.

The claim is situated in the unknown Mining District, Eureka County, Nevada being situated in Section 19 Township 24 N Range 50 E.

The general course of the vein or lode is N 56 E and S 56 W and locator claim 10 feet in a S 56 W direction and 1490 feet in a N 56 E direction from discovery monument, together with 300 feet on each side of the center of the vein.

The discovery work consists of maps as required in NRS 517.040. Each of the four corners are marked by 1 1/2" X 1 1/2" wooden posts

Dated this 8 day of January, 1996.

Steve Tocher

Agent for:

Address

c/o #922 - 510 West Hastings Street Vancouver, BC V6B 1L8

Locator

CUN Minerals Inc.

Recorder's Stamp

161261

EUREKA COUNTY NEVADA  
M.N. REBALEATI, RECORDER  
FILE NO. FEES \$9.50

96 JAN 31 PM 3:15

RECORDED AT THE REQUEST OF  
*CUN Minerals*

BOOK 293 PAGE 222

BOOK 293 PAGE 222

Location Certificate - - Lode Claim

161262

The undersigned citizen of the United States, hereby declares that on the day of November, 1995, He discovered and located lode bearing gold, silver, or other valuable deposits and on the same day posted the notice of location at the place of discovery and named the lode the Win 205 Mining District,

The claim is situated in the unknown Mining District, Eureka County, Nevada being situated in Section 19

Township 24 N Range 50 E

The general course of the vein or lode is N 56 E and

S 56 W and locator claim 10 feet in a S 56 W direction and

1490 feet in a N 56 E direction from discovery monument, together with

300 feet on each side of the center of the vein.

The discovery work consists of maps as required in NRS 517.040.

Each of the four corners are marked by 1 1/2" X 1 1/2" wooden posts

with an inscription specifying the name and corner of the claim.

Dated this 8 day of January, 1996.

*[Signature]*

Steve Tocher

Agent for:

Address

c/o #922 - 510 West Hastings Street Vancouver, BC V6B 1L8

Locator

Recorder's Stamp

EUREKA COUNTY NEVADA  
M.N. REBALEATI, RECORDER  
FILE NO. 161262  
FEES \$9.50

96 JAN 31 PM 3:15

RECORDED AT THE REQUEST OF  
*Can Minerals*

BOOK 293 PAGE 223  
OFFICIAL RECORDS

BOOK 293 PAGE 223

Location Certificate - - Lode Claim

161263

The undersigned citizen of the United States, hereby declares that on the 5th day of November, 1995, He discovered and located lode bearing gold, silver, or other valuable deposits and on the same day posted the notice of location at the place of discovery and named the lode the Win 206

The claim is situated in the unknown Mining District, 19 Eureka County, Nevada being situated in Section 50 E Township 24 N Range 50 E

The general course of the vein or lode is N 56 E and S 56 W and locator claim 10 feet in a S 56 W direction and 1490 feet in a N 56 E direction from discovery monument, together with

300 feet on each side of the center of the vein. The discovery work consists of maps as required in NRS 517.040.

Each of the four corners are marked by 1 1/2" X 1 1/2" wooden posts with an inscription specifying the name and corner of the claim.

Dated this 8 day of January, 1996.

Steve Tocher

Agent for:

Address

Locator

CUN Minerals Inc.

c/o #922 - 510 West Hastings Street Vancouver, BC V6B 1L8

Address

Recorder's Stamp

161263

EUREKA COUNTY NEVADA  
M.M. REBALEATI, RECORDER  
FILE NO. FEES \$2,50

96 JAN 31 PM 3: 15

RECORDED AT THE REQUEST OF  
*Can Minerals*

BOOK 293 PAGE 224

BOOK 293 PAGE 224

Location Certificate - - Lode Claim

161264

The undersigned citizen of the United States, hereby declares that on the day of November 1995, He discovered and located lode bearing gold, silver, or other valuable deposits and on the same day posted the notice of location at the place of discovery and named the lode the Win 207 Mining District.

The claim is situated in the unknown Mining District, Eureka County, Nevada being situated in Section 19 Township 24 N Range 50 E.

The general course of the vein or lode is N 56 E and S 56 W and locator claim 10 feet in a S 56 W direction and 1490 feet in a N 56 E direction from discovery monument, together with

300 feet on each side of the center of the vein.

The discovery work consists of maps as required in NRS 517.040.

Each of the four corners are marked by 1 1/2" X 1 1/2" wooden posts

with an inscription specifying the name and corner of the claim.

Dated this 8 day of January, 1996.

Steve Tocher

Agent for:

Address

c/o #922 - 510 West Hastings Street Vancouver, BC V6B 1L8

Address

Locator

Recorder's Stamp

161264

EUREKA COUNTY, NEVADA  
M.H. REBALEATI, RECORDER  
FILE NO. FEES \$9.50

96 JAN 31 PM 3: 15

RECORDED AT THE REQUEST OF  
CUN Minerals Inc.

BOOK 293 PAGE 225

BOOK 293 PAGE 225



Location Certificate - - Lode Claim

161265

The undersigned citizen of the United States, hereby declares that on the day of 5th November, 1995, He discovered and located lode bearing gold, silver, or other valuable deposits and on the same day posted the notice of location at the place of discovery and named the lode the Win 208 Mining District.

The claim is situated in the unknown Mining District, Eureka County, Nevada being situated in Section 19 + 30 Township 24 N Range 50 E. The general course of the vein or lode is N 56 E and S 56 W and locator claim 10 feet in a S 56 W direction and 1490 feet in a N 56 E direction from discovery monument, together with 300 feet on each side of the center of the vein.

The discovery work consists of maps as required in NRS 517.040. Each of the four corners are marked by 1 1/2" X 1 1/2" wooden posts with an inscription specifying the name and corner of the claim.

Dated this 8 day of January, 1996.

*[Signature]*

Steve Tocher

Agent for:

Address

CUN Minerals Inc:

c/o #922 - 510 West Hastings Street Vancouver, BC V6B 1L8

Locator

Address

Recorder's Stamp

161265

EUREKA COUNTY NEVADA  
M.H. REBALEATI, RECORDER  
FILE NO. FEES \$9.50

96 JAN 31 PM 3: 15

RECORDED AT THE REQUEST OF  
*CUN Minerals*

BOOK 293 PAGE 226

BOOK 293 PAGE 226

Location Certificate - - Lode Claim

161266

The undersigned citizen of the United States, hereby declares that on the 5th day of November, 1995. He discovered and located lode bearing gold, silver, or other valuable deposits and on the same day posted the notice of location at the place of discovery and named the lode the Win 209 Mining District.

The claim is situated in the unknown Mining District, Eureka County, Nevada being situated in Section 30 & 19 Township 24 N Range 50 E.

The general course of the vein or lode is N 56 E and S 56 W and locator claim 10 feet in a S 56 W direction and 1490 feet in a N 56 E direction from discovery monument, together with 300 feet on each side of the center of the vein.

The discovery work consists of maps as required in NRS 517.040. Each of the four corners are marked by 1 1/2" X 1 1/2" wooden posts with an inscription specifying the name and corner of the claim.

Dated this 8 day of January, 1996.

*[Handwritten signature]*

Steve Tocher

Agent for:

Address

CUN Minerals Inc:

Address

c/o #922 - 510 West Hastings Street Vancouver, BC V6B 1L8

Locator

Recorder's Stamp

161266

EUREKA COUNTY NEVADA  
M.H. REBALEATI, RECORDER  
FILE NO. FEES \$9.50

96 JAN 31 PM 3:16

*[Handwritten signature]*

BOOK 293 PAGE 227  
OFFICIAL RECORDS  
RECORDED AT THE REQUEST OF

BOOK 293 PAGE 227

Location Certificate - - Lode Claim

161267

The undersigned citizen of the United States, hereby declares that on the day of November, 1995, He discovered and located lode bearing gold, silver, or other valuable deposits and on the same day posted the notice of location at the place of discovery and named the lode the Win 210 Mining District, Eureka County, Nevada being situated in Section 304 19 Township 24 N Range 50 E and

The general course of the vein or lode is N 56 E and

S 56 W and locator claim 10 feet in a S 56 W direction and 1490 feet in a N 56 E direction from discovery monument, together with

300 feet on each side of the center of the vein.

The discovery work consists of maps as required in NRS 517.040.

Each of the four corners are marked by 1 1/2" X 1 1/2" wooden posts

with an inscription specifying the name and corner of the claim.

Dated this 8 day of January, 1996.

*[Signature]*

Steve Tocher

Agent for:

Address \_\_\_\_\_

CUN Minerals Inc: c/o #922 - 510 West Hastings Street Vancouver, BC V6B 1L8

Locator

Address \_\_\_\_\_

Recorder's Stamp

161267


EUREKA COUNTY NEVADA  
M.H. REBALEATI, RECORDER  
FILE NO. FEES \$9.50

96 JAN 31 PM 3:16

RECORDED AT THE REQUEST OF  
*[Signature]*

BOOK 293 PAGE 228

BOOK 293 PAGE 228



Location Certificate - - Lode Claim

161268

The undersigned citizen of the United States, hereby declares that on the day of November 1995, He discovered and located lode bearing gold, silver, or other valuable deposits and on the same day posted the notice of location at the place of discovery and named the lode the Win 211 Mining District.

The claim is situated in the unknown Mining District, Eureka County, Nevada being situated in Section 11 Township 24 N Range 49 E and locator claim 1490 feet in a S 56 W direction and 10 feet in a N 56 E direction from discovery monument, together with 300 feet on each side of the center of the vein.

The discovery work consists of maps as required in NRS 517.040. Each of the four corners are marked by 1 1/2" X 1 1/2" wooden posts with an inscription specifying the name and corner of the claim. Dated this 8 day of January, 1996.

Steve Tocher  
Agent for:

CUN Minerals Inc.  
Address  
c/o #922 - 510 West Hastings Street Vancouver, BC V6B 1L8  
Locator  
Address

Recorder's Stamp

161268

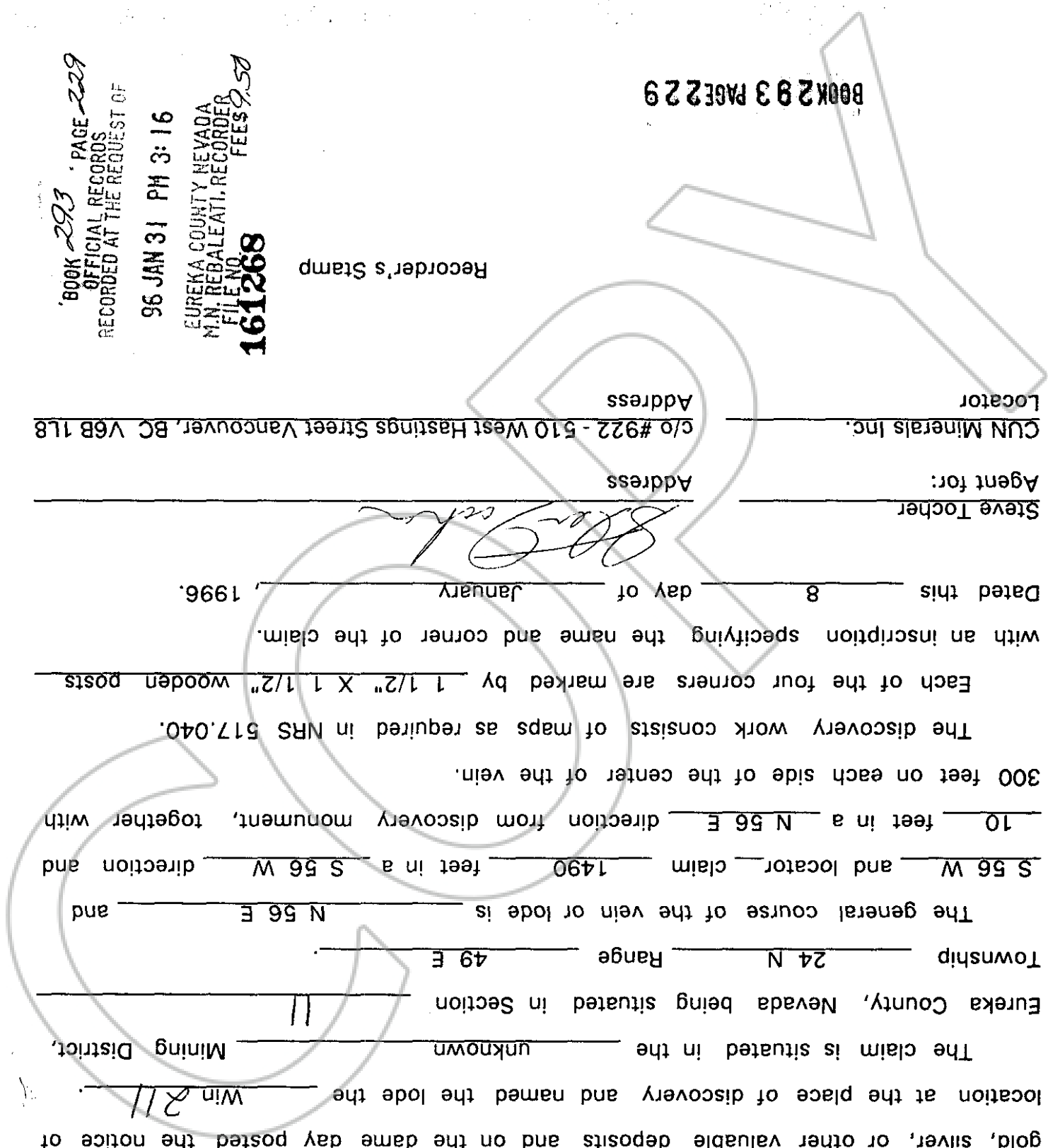
EUREKA COUNTY NEVADA  
M.N. REBALEATI, RECORDER  
FILE NO. FEES \$9.50

96 JAN 31 PM 3: 16

OFFICIAL RECORDS  
RECORDED AT THE REQUEST OF

BOOK 293 PAGE 229

BOOK 293 PAGE 229



Location Certificate - - Lode Claim

161269

The undersigned citizen of the United States, hereby declares that on the SM day of November, 1995, He discovered and located lode bearing gold, silver, or other valuable deposits and on the same day posted the notice of location at the place of discovery and named the lode the Win 212 Mining District,

The claim is situated in the unknown Mining District, Eureka County, Nevada being situated in Section 1142 Township 24 N Range 49 E.

The general course of the vein or lode is N 56 E and S 56 W and locator claim 10 feet in a S 56 W direction and 1490 feet in a N 56 E direction from discovery monument, together with 300 feet on each side of the center of the vein.

The discovery work consists of maps as required in NRS 517.040. Each of the four corners are marked by 1 1/2" X 1 1/2" wooden posts with an inscription specifying the name and corner of the claim.

Dated this 8 day of January, 1996.

*[Handwritten Signature]*

Steve Tocher

Agent for:

CUN Minerals Inc.

Locator

c/o #922 - 510 West Hastings Street Vancouver, BC V6B 1L8

Address

Recorder's Stamp

161269

EUREKA COUNTY, NEVADA  
M.N. REBALEATI, RECORDER  
FILE NO. FEES \$9.50

96 JAN 31 PM 3:16

RECORDED AT THE REQUEST OF  
*CUN Minerals*

BOOK 293 PAGE 230

BOOK 293 PAGE 230

Location Certificate - - Lode Claim

161270

The undersigned citizen of the United States, hereby declares that on the day of November 1995. He discovered and located lode bearing gold, silver, or other valuable deposits and on the same day posted the notice of location at the place of discovery and named the lode the Win 213.

The claim is situated in the unknown Mining District, Eureka County, Nevada being situated in Section 2411

Township 24 N Range 49 E

The general course of the vein or lode is N 56 E and

S 56 W and locator claim 1490 feet in a S 56 W direction and

10 feet in a N 56 E direction from discovery monument, together with

300 feet on each side of the center of the vein.

The discovery work consists of maps as required in NRS 517.040.

Each of the four corners are marked by 1 1/2" X 1 1/2" wooden posts

with an inscription specifying the name and corner of the claim.

Dated this 8 day of January, 1996.

*Steve Tocher*

Steve Tocher

Agent for:

Address

CUN Minerals Inc.

Address

c/o #922 - 510 West Hastings Street Vancouver, BC V6B 1L8

Locator

Recorder's Stamp

161270

EUREKA COUNTY NEVADA  
M.N. REBALCATT, RECORDER  
FILE NO. FEES \$9.50

95 JAN 31 PM 3:16

RECORDED AT THE REQUEST OF

*CUN Minerals*

BOOK 293 PAGE 231

BOOK 293 PAGE 231

*SK*

Location Certificate - - Lode Claim

161271

The undersigned citizen of the United States, hereby declares that on the 5th day of November, 1995. He discovered and located lode bearing gold, silver, or other valuable deposits and on the same day posted the notice of location at the place of discovery and named the lode the Win Mining District. The claim is situated in the 24 N Range 49 E Township 24 N Range 49 E Township 24 N Range 49 E Township. The general course of the vein or lode is N 56 E and S 56 W and locator claim 10 feet in a S 56 W direction and 1490 feet in a N 56 E direction from discovery monument, together with 300 feet on each side of the center of the vein. The discovery work consists of maps as required in NRS 517.040. Each of the four corners are marked by 1 1/2" X 1 1/2" wooden posts with an inscription specifying the name and corner of the claim. Dated this 8 day of January, 1996.

Steve Tocher  
Agent for:  
Address

CUN Minerals Inc.  
Locator  
Address  
c/o #922 - 510 West Hastings Street Vancouver, BC V6B 1L8

Recorder's Stamp

161271

EUREKA COUNTY, NEVADA  
M.H. REBALEATI, RECORDER  
FILE NO. FEES \$9.50

BOOK 293 PAGE 232  
OFFICIAL RECORDS  
RECORDED AT THE REQUEST OF  
CUN Minerals  
96 JAN 31 PM 3:16

BOOK 293 PAGE 232

Location Certificate - - Lode Claim

161272

The undersigned citizen of the United States, hereby declares that on the 5th day of November, 1995, He discovered and located lode bearing gold, silver, or other valuable deposits and on the same day posted the notice of location at the place of discovery and named the lode the Win 215 Mining District.

The claim is situated in the unknown Mining District, Eureka County, Nevada being situated in Section 10, 11 Township 24 N Range 49 E and locator claim 1490 feet in a S 56 W direction and 10 feet in a N 56 E direction from discovery monument, together with 300 feet on each side of the center of the vein.

The discovery work consists of maps as required in NRS 517.040. Each of the four corners are marked by 1 1/2" X 1 1/2" wooden posts with an inscription specifying the name and corner of the claim. Dated this 8 day of January, 1996.

Steve Tocher  
Agent for: \_\_\_\_\_  
Address \_\_\_\_\_

CUN Minerals Inc.  
c/o #922 - 510 West Hastings Street Vancouver, BC V6B 1L8  
Address \_\_\_\_\_  
Locator \_\_\_\_\_

Recorder's Stamp

161272

EUREKA COUNTY NEVADA  
M.N. REBALEATI, RECORDER  
FILE NO. 9.50  
FEES 9.50

BOOK 297 PAGE 233  
OFFICIAL RECORDS  
RECORDED AT THE REQUEST OF  
CUN Minerals  
96 JAN 31 PM 3: 16

BOOK 293 PAGE 233