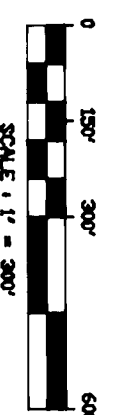


BASIS OF BEARING
BY SOLAR OBSERVATION



OWNER'S CERTIFICATE

KNOWN OF ALL MEN BY THESE PRESENT THAT I, GREGG LOPTEN, AGENT FOR CAMBIOR EXPLORATION U.S.A., INC., DO HEREBY CONSENT TO THE PREPARATION AND FILING OF THIS MAP. I ALSO CERTIFY THAT THE CURRENT OWNERS OF THESE CLAIMS ARE AS FOLLOWS:
 DIABLO - GENERAL MINERAL DEVELOPMENT CO. / PETE GALLI
 GHEMESTAKE MINING CO. - LESSEE
 LITTLE ROSA - VAL WILSON
 (PATHFINDER EXPLORATION & CAMBIOR EXPLORATION U.S.A., INC. - LESSEE)
 DOLLY VARDEN - GENERAL MINERAL DEVELOPMENT CO. / PETE GALLI
 (GHEMESTAKE MINING CO. - LESSEE)
 HOOSAC - GHEMESTAKE MINING CO.
 (PURCHASED FROM RUBY HILL MINING)
 IN WITNESS I SET MY HAND THIS 22nd DAY OF February, 1996.

Gregg D. Lopten

James D. Spitzer


GREGG LOPTEN, AGENT FOR CAMBIOR EXPLORATION U.S.A., INC.
 SUBSCRIBED AND SWORN TO BEFORE ME
 THIS 22nd DAY OF February, 1996.
 NOTARY PUBLIC IN AND FOR Washoe COUNTY, NEVADA.

NOTES:

1. UPON CAREFUL EXAMINATION OF B.L.M. TIES TO VARIOUS MINERAL MONUMENTS IN THE AREA, IT IS CONCLUDED THAT THE SURVEYOR THAT THE ONLY REASONABLE WORKING COMBINATION IS THE FLAGSTAFF PRESENT DAY ST. INTERSECTION ONE BLOCK N. OF EUREKA N.V. COURT HOUSE TIES AS SHOWN ON THE PLATS NO. 121 "DOLLY VARDEN AND NO. 83 "DIABLO" WHICH COINCIDE CLOSELY WITH FIELD MEASUREMENTS OF SAID TIES AND TRIANGULATIONS WITH THE FOUND MONUMENT AND LOCATION SHAFT OF THE "DIABLO" AS SHOWN ON THIS PLAT.
2. CALCULATION DIFFERENCES BETWEEN THE PLATS OF THE CLAIMS IN THIS GROUP WERE FOUND TO BE MINIMAL AND SHOWN HEREIN.
3. CORNERS WHERE SET GIVING PRECEDENCE TO EARLIEST SURVEY PLAT NUMBER.
 HOOSAC - SURVEY NO. 89
 DOLLY VARDEN - SURVEY NO. 121
 LITTLE ROSA - SURVEY NO. 301
4. SECTION LINES SHOWN ARE APPROXIMATE BEING TAKEN FROM THE PROTRACTOR DIAGRAM.
5. ROADS SHOWN WERE TAKEN FROM THE U.S.G.S. MAP OF THE AREA.

SURVEYOR'S CERTIFICATE


1. RANDAL L. BRIGGS, A PROFESSIONAL LAND SURVEYOR IN THE STATE OF NEVADA, DO HEREBY CERTIFY THAT:
2. THIS PLAT REPRESENTS THE RESULTS OF A SURVEY CONDUCTED UNDER MY DIRECT SUPERVISION AT THE INSTANCES OF GREGG LOPTEN.
3. THE LANDS SURVEYED LIE WITHIN SECTIONS 12, 13, & 14, T. 18 N., R. 53 E., M.D.B. & M. DRINKINGS IN EFFECT ON THE DATE OF SURVEY.
4. THE MONUMENTS DEPICTED ON THE PLAT ARE OF THE CHARACTER SHOWN, OCCUPY THE POSITIONS INDICATED AND ARE OF SUFFICIENT NUMBER AND DURABILITY.



Randal L. Briggs

FILED AT THE REQUEST OF
Cambar Exploration
 File No. 28 1996
 AT 2:26 MIN PAST 11 AM

RECORDER
 M. W. REBALDENTI
 DEPUTY
 File No. 161568
 Fee: \$171.00



ROBINSON PROFESSIONAL COMPLEX
 1070 ATLAS BLVD., SUITE 200
 LAS VEGAS, NEVADA 89102
 Phone: (702) 259-1808
 Fax: (702) 259-1808

RECORD OF SURVEY
OF PATENTED MINING CLAIMS
 LYING IN A PORTION OF
 SECTIONS 12, 13, & 14, T. 18 N., R. 53 E., M.D.B. & M.
 IN
 EUREKA COUNTY
 PREPARED FOR
 CAMBIOR EXPLORATION U.S.A., INC.

