

RECORDING REQUESTED BY AND RETURN TO:
 NEWMONT EXPLORATION LIMITED
 555 FIFTH STREET
 ELKO, NV 89801

CERTIFICATE OF LOCATION
 LODGE MINING CLAIM

TO ALL WHOM IT MAY CONCERN:

The Undersigned hereby certifies that he, on behalf of NEWMONT EXPLORATION LIMITED, a Delaware corporation, has caused to be located the COT 201 Lodge Mining Claim in the following quarter section(s):

1/4	Section	Township	Range	Meridian
NE	36	35 North	49 East	MDM
SE	36	35 North	49 East	MDM
NW	32	35 North	50 East	MDM
SW	32	35 North	50 East	MDM

in an Unknown Mining District, EUREKA County, Nevada, on the 12th day of January, 1996.

The name and mailing address of the locator is:

NEWMONT EXPLORATION LIMITED
 555 FIFTH STREET
 ELKO, NV 89801

The claim is approximately 1500 feet long and 600 feet wide, such that 1490 feet are claimed in a northerly direction and 10 feet in a southerly direction from the point of discovery (monument of location), at which the Notice of Location was posted, together with 300 feet on each side of the monument of location and center line of the Claim. The general course of the lode or vein is from the northerly to the southerly direction.

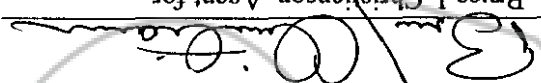
The number, location and markings on each corner monument is as follows:

Location	Markings	Description
No. 1: Northeast Corner	NEC COT 201	2" X 2" X 4' wood post
No. 2: Southeast Corner	SEC COT 201	2" X 2" X 4' wood post
No. 3: Southwest Corner	SWC COT 201	2" X 2" X 4' wood post
No. 4: Northwest Corner	NWC COT 201	2" X 2" X 4' wood post

As erected on the ground, each corner monument is marked as described above by a scribed metal tag.

The work of location consisted of making a claim map as provided in N.R.S. 517.040 which map is recorded herewith.

SIGNATURE OF LOCATOR:
 NEWMONT EXPLORATION LIMITED

BY: 
 Bruce J. Christmannson, Agent for
 NEWMONT EXPLORATION LIMITED

BOOK 294 PAGE 302
 OFFICIAL RECORDS
 RECORDED AT THE REQUEST OF
Newmont Exploration
 96 APR - 4 AM 8:44
 EUREKA COUNTY NEVADA
 M.N. REBALANCE, RECORDER
 FILE NO. FEES \$7.50

161755

BOOK 294 PAGE 302

RECORDING REQUESTED BY AND RETURN TO:
 NEWMONT EXPLORATION LIMITED
 555 FIFTH STREET
 ELKO, NV 89801

CERTIFICATE OF LOCATION
 LODE MINING CLAIM

TO ALL WHOM IT MAY CONCERN:

The Undersigned hereby certifies that he, on behalf of NEWMONT EXPLORATION LIMITED, a Delaware corporation, has caused to be located the COT 202 Lode Mining Claim in the following quarter section(s):

1/4	Section	Township	Range	Meridian
NE	1	34 North	49 East	MDM
NW	6	34 North	50 East	MDM
SE	36	35 North	49 East	MDM
SW	32	35 North	50 East	MDM

in an Unknown Mining District, EUREKA County, Nevada, on the 12th day of January, 1996.

The name and mailing address of the locator is:

NEWMONT EXPLORATION LIMITED
 555 FIFTH STREET
 ELKO, NV 89801

The claim is approximately 1500 feet long and 600 feet wide, such that 10 feet are claimed in a northerly direction and 1490 feet in a southerly direction from the point of discovery (monument of location), at which the Notice of Location was posted, together with 300 feet on each side of the monument of location and center line of the Claim. The general course of the lode or vein is from the northerly to the southerly direction.

The number, location and markings on each corner monument is as follows:

Location	Markings	Description
No. 1: Northeast Corner	NEC COT 202	2" X 2" X 4' wood post
No. 2: Southeast Corner	SEC COT 202	2" X 2" X 4' wood post
No. 3: Southwest Corner	SWC COT 202	2" X 2" X 4' wood post
No. 4: Northwest Corner	NWC COT 202	2" X 2" X 4' wood post

As erected on the ground, each corner monument is marked as described above by a scribed metal tag.

The work of location consisted of making a claim map as provided in N.R.S. 517.040 which map is recorded herewith.

SIGNATURE OF LOCATOR:
 NEWMONT EXPLORATION LIMITED

Bruce J. Christianson, Agent for
 NEWMONT EXPLORATION LIMITED

EUREKA COUNTY NEVADA
 M.N. REBALATI, RECORDER
 FILE NO. 161756
 FEES \$ 9.50

BOOK 294 PAGE 303
 OFFICIAL RECORDS
 RECORDED AT THE REQUEST OF
 Newmont Exploration
 96 APR - 4 AM 8:44

BOOK 294 PAGE 303

161756

RECORDING REQUESTED BY AND RETURN TO:
 NEWMONT EXPLORATION LIMITED
 555 FIFTH STREET
 ELKO, NV 89801

CERTIFICATE OF LOCATION
 LODGE MINING CLAIM

TO ALL WHOM IT MAY CONCERN:

The Undersigned hereby certifies that he, on behalf of NEWMONT EXPLORATION LIMITED, a Delaware corporation, has caused to be located the COT 203 Lode Mining Claim in the following quarter section(s):

1/4	Section	Township	Range	Meridian
NW	6	34 North	50 East	MDM
SW	32	35 North	50 East	MDM

in an Unknown Mining District, EUREKA County, Nevada, on the 12th day of January, 1996.

The name and mailing address of the locator is:

NEWMONT EXPLORATION LIMITED
 555 FIFTH STREET
 ELKO, NV 89801

The claim is approximately 1500 feet long and 600 feet wide, such that 1325 feet are claimed in a northerly direction and 175 feet in a southerly direction from the point of discovery (monument of location), at which the Notice of Location was posted, together with 300 feet on each side of the monument of location and center line of the Claim. The general course of the lode or vein is from the northerly to the southerly direction.

The number, location and markings on each corner monument is as follows:

Location	Markings	Description
No. 1: Northeast Corner	NEC COT 203	2" X 2" X 4' wood post
No. 2: Southeast Corner	SEC COT 203	2" X 2" X 4' wood post
No. 3: Southwest Corner	SWC COT 203	2" X 2" X 4' wood post
No. 4: Northwest Corner	NWC COT 203	2" X 2" X 4' wood post

As erected on the ground, each corner monument is marked as described above by a scribed metal tag.

The work of location consisted of making a claim map as provided in N.R.S. 517.040 which map is recorded herewith.

SIGNATURE OF LOCATOR:

NEWMONT EXPLORATION LIMITED

BY: Bruce J. Christianson, Agent for

NEWMONT EXPLORATION LIMITED

BOOK 294 PAGE 304
 OFFICIAL RECORDS
 RECORDED AT THE REQUEST OF
 Newmont Exploration
 96 APR - 4 AM 8:44
 EUREKA COUNTY NEVADA
 M.N. REBALANCE RECORDER
 FILE NO. FEES \$950

161757

BOOK 294 PAGE 304

161757

RECORDING REQUESTED BY AND RETURN TO:
NEWMONT EXPLORATION LIMITED
555 FIFTH STREET
ELKO, NV 89801

CERTIFICATE OF LOCATION
LODE MINING CLAIM

TO ALL WHOM IT MAY CONCERN:

The Undersigned hereby certifies that he, on behalf of NEWMONT EXPLORATION LIMITED, a Delaware corporation, has caused to be located the COT 204 Lode Mining Claim in the following quarter section(s):

1/4	Section	Township	Range	Meridian
NW	6	34 North	50 East	MDM
SW	32	35 North	50 East	MDM
SE	32	35 North	50 East	MDM

in an Unknown Mining District, EUREKA County, Nevada, on the 12th day of January, 1996.

The name and mailing address of the locator is:

NEWMONT EXPLORATION LIMITED
555 FIFTH STREET
ELKO, NV 89801

The claim is approximately 1500 feet long and 600 feet wide, such that 1325 feet are claimed in a northerly direction and 175 feet in a southerly direction from the point of discovery (monument of location), at which the Notice of Location was posted, together with 300 feet on each side of the monument of location and center line of the Claim. The general course of the lode or vein is from the northerly to the southerly direction.

The number, location and markings on each corner monument is as follows:

Location	Markings	Description
No. 1: Northeast Corner	NEC COT 204	2" X 2" X 4' wood post
No. 2: Southeast Corner	SEC COT 204	2" X 2" X 4' wood post
No. 3: Southwest Corner	SWC COT 204	2" X 2" X 4' wood post
No. 4: Northwest Corner	NWC COT 204	2" X 2" X 4' wood post

As erected on the ground, each corner monument is marked as described above by a scribed metal tag.

The work of location consisted of making a claim map as provided in N.R.S. 517.040 which map is recorded herewith.

SIGNATURE OF LOCATOR:

NEWMONT EXPLORATION LIMITED

Bruce J. Christianson, Agent for
NEWMONT EXPLORATION LIMITED

BOOK 294 PAGE 305
OFFICIAL RECORDS
RECORDED AT THE REQUEST OF
Newmont Exploration
96 APR - 4 AM 8:45
EUREKA COUNTY NEVADA
M.N. REBAL EATH, RECORDER
FILE NO. FEES \$ 50

161758

BOOK 294 PAGE 305

161758

RECORDING REQUESTED BY AND RETURN TO:
 NEWMONT EXPLORATION LIMITED
 555 FIFTH STREET
 ELKO, NV 89801

CERTIFICATE OF LOCATION
 LODGE MINING CLAIM

TO ALL WHOM IT MAY CONCERN:

The Undersigned hereby certifies that he, on behalf of NEWMONT EXPLORATION LIMITED, a Delaware corporation, has caused to be located the COT 205 Lodge Mining Claim in the following quarter section(s):

1/4	Section	Township	Range	Meridian
SE	32	35 North	50 East	MDM
NW	6	34 North	50 East	MDM

in an Unknown Mining District, EUREKA County, Nevada, on the 12th day of January, 1996

The name and mailing address of the locator is:

NEWMONT EXPLORATION LIMITED
 555 FIFTH STREET
 ELKO, NV 89801

The claim is approximately 1500 feet long and 600 feet wide, such that 1325 feet are claimed in a northerly direction and 175 feet in a southerly direction from the point of discovery (monument of location), at which the Notice of Location was posted, together with 300 feet on each side of the monument of location and center line of the Claim. The general course of the lode or vein is from the northerly to the southerly direction.


The number, location and markings on each corner monument is as follows:

Location	Markings	Description
No. 1: Northeast Corner	NEC COT 205	2" X 2" X 4' wood post
No. 2: Southeast Corner	SEC COT 205	2" X 2" X 4' wood post
No. 3: Southwest Corner	SWC COT 205	2" X 2" X 4' wood post
No. 4: Northwest Corner	NWC COT 205	2" X 2" X 4' wood post

As erected on the ground, each corner monument is marked as described above by a scribed metal tag.

The work of location consisted of making a claim map as provided in N.R.S. 517.040 which map is recorded herewith.

SIGNATURE OF LOCATOR
 NEWMONT EXPLORATION LIMITED

BY: 
 Bruce J. Christianson, Agent for
 NEWMONT EXPLORATION LIMITED

BOOK 294 PAGE 306
 OFFICIAL RECORDS
 RECORDED AT THE REQUEST OF
 Neumont Exploration
 96 APR - 4 AM 8:45
 EUREKA COUNTY NEVADA
 M.N. REBAL EATL. RECORDER
 FEES \$9.50

161759

BOOK 294 PAGE 306

161759

CERTIFICATE OF LOCATION
 LODE MINING CLAIM

TO ALL WHOM IT MAY CONCERN:

The Undersigned hereby certifies that he, on behalf of NEWMONT EXPLORATION LIMITED, a Delaware corporation, has caused to be located the COT 206 Lode Mining Claim in the following quarter section(s):

1/4	Section	Township	Range	Meridian
NE	6	34 North	50 East	MDM
NW	6	34 North	50 East	MDM
SE	32	35 North	50 East	MDM

in an Unknown Mining District, EUREKA County, Nevada, on the 12th day of January, 1996.

The name and mailing address of the locator is:

NEWMONT EXPLORATION LIMITED
 555 FIFTH STREET
 ELKO, NV 89801

The claim is approximately 1500 feet long and 600 feet wide, such that 1325 feet are claimed in a northerly direction and 175 feet in a southerly direction from the point of discovery (monument of location), at which the Notice of Location was posted, together with 300 feet on each side of the monument of location and center line of the Claim. The general course of the lode or vein is from the northerly to the southerly direction.

The number, location and markings on each corner monument is as follows:

Location	Markings	Description
No. 1: Northeast Corner	NEC COT 206	2" X 2" X 4' wood post
No. 2: Southeast Corner	SEC COT 206	2" X 2" X 4' wood post
No. 3: Southwest Corner	SWC COT 206	2" X 2" X 4' wood post
No. 4: Northwest Corner	NWC COT 206	2" X 2" X 4' wood post

As erected on the ground, each corner monument is marked as described above by a scribed metal tag.

The work of location consisted of making a claim map as provided in N.R.S. 517.040 which map is recorded herewith.

SIGNATURE OF LOCATOR:

NEWMONT EXPLORATION LIMITED

Bruce J. Christianson, Agent for
 NEWMONT EXPLORATION LIMITED

BY:

161760

BOOK 294 PAGE 307

EUREKA COUNTY NEVADA
 M.N. REBAL EATL. RECORDER
 FILE NO. FEES \$2.50

BOOK 294
 PAGE 307
 OFFICIAL RECORDS
 RECORDED AT THE REQUEST OF
 Newmont Exploration
 96 APR - 4 AM 8:45

161760

RECORDING REQUESTED BY AND RETURN TO:
 NEWMONT EXPLORATION LIMITED
 555 FIFTH STREET
 ELKO, NV 89801

CERTIFICATE OF LOCATION
 LODE MINING CLAIM

TO ALL WHOM IT MAY CONCERN:

The Undersigned hereby certifies that he, on behalf of NEWMONT EXPLORATION LIMITED, a Delaware corporation, has caused to be located the COT 207 Lode Mining Claim in the following quarter section(s):

1/4	Section	Township	Range	Meridian
SE	32	35 North	50 East	MDM
NE	6	34 North	50 East	MDM

in an Unknown Mining District, EUREKA County, Nevada, on the 12th day of January, 1996

The name and mailing address of the locator is:
 NEWMONT EXPLORATION LIMITED
 555 FIFTH STREET
 ELKO, NV 89801

The claim is approximately 1500 feet long and 600 feet wide, such that 1325 feet are claimed in a northerly direction and 175 feet in a southerly direction from the point of discovery (monument of location), at which the Notice of Location was posted, together with 300 feet on each side of the monument of location and center line of the Claim. The general course of the lode or vein is from the northerly to the southerly direction.


The number, location and markings on each corner monument is as follows:

Location	Markings	Description
No. 1: Northeast Corner	NEC COT 207	2" X 2" X 4' wood post
No. 2: Southeast Corner	SEC COT 207	2" X 2" X 4' wood post
No. 3: Southwest Corner	SWC COT 207	2" X 2" X 4' wood post
No. 4: Northwest Corner	NWC COT 207	2" X 2" X 4' wood post

As erected on the ground, each corner monument is marked as described above by a scribed metal tag.

The work of location consisted of making a claim map as provided in N.R.S. 517.040 which map is recorded herewith.

SIGNATURE OF LOCATOR:
 NEWMONT EXPLORATION LIMITED

BY: 
 Bruce J. Christianson, Agent for
 NEWMONT EXPLORATION LIMITED

BOOK 294 PAGE 308
 OFFICIAL RECORDS
 RECORDED AT THE REQUEST OF
 Newmont Exploration
 96 APR - 4 AM 8:45
 EUREKA COUNTY NEVADA
 M.M. REBALATI, RECORDER
 FILE NO. FEES \$ 50

BOOK 294 PAGE 308
 161761

161761

RECORDING REQUESTED BY AND RETURN TO:
 NEWMONT EXPLORATION LIMITED
 555 FIFTH STREET
 ELKO, NV 89801

CERTIFICATE OF LOCATION
 LODGE MINING CLAIM

TO ALL WHOM IT MAY CONCERN:

The Undersigned hereby certifies that he, on behalf of NEWMONT EXPLORATION LIMITED, a Delaware corporation, has caused to be located the COT 208 Lode Mining Claim in the following quarter section(s):

1/4	Section	Township	Range	Meridian
NE	6	34 North	50 East	MDM
SE	32	35 North	50 East	MDM
SW	33	35 North	50 East	MDM

in an Unknown Mining District, EUREKA County, Nevada, on the 12th day of January, 1996.

The name and mailing address of the locator is:

NEWMONT EXPLORATION LIMITED
 555 FIFTH STREET
 ELKO, NV 89801

The claim is approximately 1500 feet long and 600 feet wide, such that 1325 feet are claimed in a northerly direction and 175 feet in a southerly direction from the point of discovery (monument of location), at which the Notice of Location was posted, together with 300 feet on each side of the monument of location and center line of the Claim. The general course of the lode or vein is from the northerly to the southerly direction.


The number, location and markings on each corner monument is as follows:

Location	Markings	Description
No. 1: Northeast Corner	NEC COT 208	2" X 2" X 4' wood post
No. 2: Southeast Corner	SEC COT 208	2" X 2" X 4' wood post
No. 3: Southwest Corner	SWC COT 208	2" X 2" X 4' wood post
No. 4: Northwest Corner	NWC COT 208	2" X 2" X 4' wood post

As erected on the ground, each corner monument is marked as described above by a scribed metal tag.

The work of location consisted of making a claim map as provided in N.R.S. 517.040 which map is recorded herewith.

SIGNATURE OF LOCATOR:
 NEWMONT EXPLORATION LIMITED

BY: 
 Bruce J. Christianson, Agent for
 NEWMONT EXPLORATION LIMITED

BOOK 294 PAGE 309
 OFFICIAL RECORDS
 RECORDED AT THE REQUEST OF
 Neumont Exploration
 96 APR - 4 AM 8:45

EUREKA COUNTY NEVADA
 M.N. REBALATI, RECORDER
 FILE NO. FEES \$ 50

BOOK 294 PAGE 309

161762

161762