

161919

CERTIFICATE OF LOCATION
LODE MINING CLAIM

TO ALL WHOM IT MAY CONCERN:

THIS IS TO CERTIFY that **Battle Mountain Exploration Company**, a Texas corporation, whose address is 2700 E. Executive Drive, Suite 150, Tucson, Arizona 85706, did on this 28th day of February, 1996, locate and claim and does hereby locate and claim, in compliance with all applicable law and regulation, the LMS #170 lode mining claim. Said claim is located in the following quarter section(s):

Section	Township	Range	Meridian
1/4	20 North	51 East	M.D.M.
	30	51 East	M.D.M.
		51 East	M.D.M.
		51 East	M.D.M.
		51 East	M.D.M.

situated in an Unknown Mining District, Eureka County, Nevada

The lode mining claim is approximately 1500 feet long and 600 feet wide, such that 1,490 feet are claimed in a Westerly direction and 10 feet in an Easterly direction from the point of discovery (monument of location), at which the Notice of Location was posted, together with 300 feet on each side of the monument of location and center line of the Claim. The general course of the lode or vein is from the East to the West direction.

The location of each corner monument is shown on the mining claim map recorded herewith. The position and markings of each monument are as follows:

- Monument No. 1 is a post marked Discovery Monument
- Monument No. 2 is a post marked Northeast Corner
- Monument No. 3 is a post marked Northwest Corner
- Monument No. 4 is a post marked Southwest Corner
- Monument No. 5 is a post marked Southeast Corner

The lode mining claim is more particularly described as follows: Beginning at the Northeast Corner of the claim which is situated 8,550 feet North, and 2,120 feet East from the Southwest Corner of Section 31, Township 20 North, Range 51 East, MDB&M, a permanent monument, thence West a distance of 1,500 feet to the Northwest Corner, thence South a distance of 600 feet to the Southwest Corner, thence East a distance of 1,500 feet to the Southeast Corner, thence North a distance of 600 feet to the Northeast Corner, the place of beginning.

All corner monuments consist of a wooden post at least 1.5" x 1.5" in diameter and 4' in length set at least one foot in the ground and marked as described above on an aluminum tag or on the post. The monumentation and marking of the above-described lode claim was completed within 60 days from the date of posting the Notice of Location/Certificate of Location pursuant to NRS 517.030, as amended.

The work of location consisted of making duplicate claim maps prescribed by NRS 517.040 as amended

SIGNATURE OF LOCATOR:

Battle Mountain Exploration Company

By: John C. Buette
John C. Buette (Agent)

When Recorded Return To:

Land Department
Battle Mountain Exploration Company
2700 E. Executive Drive, Suite 150
Tucson, AZ 85706-7151

(RECORDERS STAMP)

BOOK 295 PAGE 026

OFFICIAL RECORDS

RECORDED AT THE REQUEST OF

John C. Buette

96 MAY 21 AM 10:39

EUREKA COUNTY NEVADA

M.M. REBAL EATI, RECORDER

FEES \$9.50

FILE NO.

**CERTIFICATE OF LOCATION
LODE MINING CLAIM**

TO ALL WHOM IT MAY CONCERN:

THIS IS TO CERTIFY that **Battle Mountain Exploration Company**, a Texas corporation, whose address is 2700 E. Executive Drive, Suite 150, Tucson, Arizona 85706, did on this 28th day of February, 1996, locate and claim and does hereby locate and claim, in compliance with all applicable law and regulation, the LMS #171 lode mining claim.

Said claim is located in the following quarter section(s):

1/4	Section	Township	Range	Meridian
Northwest	30	20 North	51 East	M.D.M.
Northwest	30	20 North	51 East	M.D.M.
Northwest	30	20 North	51 East	M.D.M.
Northwest	30	20 North	51 East	M.D.M.

situated in an Unknown Mining District, Eureka County, Nevada

The lode mining claim is approximately 1500 feet long and 600 feet wide, such that 10 feet are claimed in a Westerly direction and 1,490 feet in an Easterly direction from the point of discovery (monument of location), at which the Notice of Location was posted, together with 300 feet on each side of the monument of location and center line of the Claim. The general course of the lode or vein is from the East to the West direction.

The location of each corner monument is shown on the mining claim map recorded herewith. The position and markings of each monument are as follows:

- Monument No. 1 is a post marked Discovery Monument
- Monument No. 2 is a post marked Northwest Corner
- Monument No. 3 is a post marked Northwest Corner
- Monument No. 4 is a post marked Southwest Corner
- Monument No. 5 is a post marked Southeast Corner

The lode mining claim is more particularly described as follows: Beginning at the Northeast Corner of the claim which is situated 8,550 feet North, and 3,620 feet East from the Southwest Corner of Section 31, Township 20 North, Range 51 East, MDB&M, a permanent monument, thence West a distance of 1,500 feet to the Northwest Corner, thence South a distance of 600 feet to the Southwest Corner, thence East a distance of 1,500 feet to the Southeast Corner, thence North a distance of 600 feet to the Northeast Corner, the place of beginning.

All corner monuments consist of a wooden post at least 1.5" x 1.5" in diameter and 4' in length set at least one foot in the ground and marked as described above on an aluminum tag or on the post. The monumentation and marking of the above-described lode claim was completed within 60 days from the date of posting the Notice of Location/Certificate of Location pursuant to NRS 517.030, as amended.

The work of location consisted of making duplicate claim maps prescribed by NRS 517.040 as amended

SIGNATURE OF LOCATOR:

Battle Mountain Exploration Company

By: John C. Buette
John C. Buette (Agent)

When Recorded Return To:

Land Department
Battle Mountain Exploration Company
2700 E. Executive Drive, Suite 150
Tucson, AZ 85706-7151

161920

*(RECORDER'S STAMP)
BOOK 295 PAGE 027
OFFICIAL RECORDS
RECORDED AT THE REQUEST OF
Battle Mountain Exploration
96 MAY 21 AM 10:39
EURÉKA COUNTY NEVADA
M.N. REBAL EATL. RECORDER
FILE NO. FEES \$9.50

161920

161921

Tucson, AZ 85706-7151
2700 E. Executive Drive, Suite 150
Battle Mountain Exploration Company
Land Department

When Recorded Return To:

John C. Buette (Agent)

By: *John C. Buette*

Battle Mountain Exploration Company

SIGNATURE OF LOCATOR:

The work of location consisted of making duplicate claim maps prescribed by NRS 517.040 as amended

Location/Certificate of Location pursuant to NRS 517.030, as amended.

All corner monuments consist of a wooden post at least 1.5" x 1.5" in diameter and 4' in length set at least one foot in the ground and marked as described above on an aluminum tag or on the post. The monumentation and marking of the above-described lode claim was completed within 60 days from the date of posting the Notice of Location/Certificate of Location pursuant to NRS 517.030, as amended.

The lode mining claim is more particularly described as follows: Beginning at the Northeast Corner of the claim which is situated 7,950 feet North, and 2,120 feet East from the Southwest Corner of Section 31, Township 20 North, Range 51 East, MDB&M, a permanent monument, thence West a distance of 1,500 feet to the Northwest Corner, thence South a distance of 600 feet to the Southwest Corner, thence East a distance of 1,500 feet to the Southeast Corner, thence North a distance of 600 feet to the Northeast Corner, the place of beginning.

- Monument No. 1 is a post marked Discovery Monument
- Monument No. 2 is a post marked Northeast Corner
- Monument No. 3 is a post marked Northwest Corner
- Monument No. 4 is a post marked Southwest Corner
- Monument No. 5 is a post marked Southeast Corner

markings of each monument are as follows:

The location of each corner monument is shown on the mining claim map recorded herewith. The position and the Claim. The general course of the lode or vein is from the East to the West direction.

The lode mining claim is approximately 1500 feet long and 600 feet wide, such that 1,490 feet are claimed in a Westerly direction and 10 feet in an Easterly direction from the point of discovery (monument of location), at which the Notice of Location was posted, together with 300 feet on each side of the monument of location and center line of

situated in an Unknown Mining District, Eureka County, Nevada

1/4	Section	Township	Range	Meridian
Northwest	30	20 North	51 East	M.D.M.
Southwest	30	20 North	51 East	M.D.M.
		North	51 East	M.D.M.
		North	51 East	M.D.M.

Said claim is located in the following quarter section(s):

THIS IS TO CERTIFY that Battle Mountain Exploration Company, a Texas corporation, whose address is 2700 E. Executive Drive, Suite 150, Tucson, Arizona 85706, did on this 28th day of February, 1996, locate and claim and does hereby locate and claim, in compliance with all applicable law and regulation, the LMS #172 lode mining claim.

TO ALL WHOM IT MAY CONCERN:

LODE MINING CLAIM
CERTIFICATE OF LOCATION

161921

BOOK 295 PAGE 28
OFFICIAL RECORDS
RECORDED AT THE REQUEST OF
Battle Mountain Exploration
96 MAY 21 AM 10:39
EUREKA COUNTY NEVADA
M.N. REBAL/LEATI, RECORDER
FILE NO.
FEES \$9.50
(RECORDERS STAMP)

161922

EUREKA COUNTY, NEVADA
M.N. REBALANCE, RECORDER
FILE NO. FEES \$9.50

96 MAY 21 AM 10:39
RECORDED AT THE REQUEST OF
OFFICIAL RECORDS
BOOK 295 PAGE 029
Battle Mountain Explor.

(RECORDERS STAMP)

Tucson, AZ 85706-7151
2700 E. Executive Drive, Suite 150
Battle Mountain Exploration Company

Land Department

When Recorded Return To:

John C. Buette (Agent)

By: *John C. Buette*

Battle Mountain Exploration Company

SIGNATURE OF LOCATOR:

The work of location consisted of making duplicate claim maps prescribed by NRS 517.040 as amended

Location/Certificate of Location pursuant to NRS 517.030, as amended.
The above-described lode claim was completed within 60 days from the date of posting the Notice of the ground and marked as described above on an aluminum tag or on the post. The monumentation and marking of All corner monuments consist of a wooden post at least 1.5" x 1.5" in diameter and 4' in length set at least one foot in

The lode mining claim is more particularly described as follows: Beginning at the Northeast Corner of the claim which is situated 7,950 feet North, and 3,620 feet East from the Southwest Corner of Section 31, Township 20 North, Range 51 East, MDB&M, a permanent monument, thence West a distance of 1,500 feet to the Northwest Corner, thence South a distance of 600 feet to the Southwest Corner, thence East a distance of 1,500 feet to the Southeast Corner, thence North a distance of 600 feet to the Northeast Corner, the place of beginning.

- Monument No. 1 is a post marked Discovery Monument
- Monument No. 2 is a post marked Northeast Corner
- Monument No. 3 is a post marked Northwest Corner
- Monument No. 4 is a post marked Southwest Corner
- Monument No. 5 is a post marked Southeast Corner

The location of each corner monument is shown on the mining claim map recorded herewith. The position and markings of each monument are as follows:
Claim. The general course of the lode or vein is from the East to the West direction.

The lode mining claim is approximately 1500 feet long and 600 feet wide, such that 10 feet are claimed in a Westerly direction and 1,490 feet in an Easterly direction from the point of discovery (monument of location), at which the Notice of Location was posted, together with 300 feet on each side of the monument of location and center line of the

situated in an Unknown Mining District, Eureka County, Nevada

1/4	Section	Township	Range	Meridian
Northeast	30	20 North	51 East	M.D.M.
Northwest	30	20 North	51 East	M.D.M.
Southwest	30	20 North	51 East	M.D.M.
Southeast	30	20 North	51 East	M.D.M.

Said claim is located in the following quarter section(s):

THIS IS TO CERTIFY that Battle Mountain Exploration Company, a Texas corporation, whose address is 2700 E. Executive Drive, Suite 150, Tucson, Arizona 85706, did on this 28th day of February, 1996, locate and claim and does hereby locate and claim, in compliance with all applicable law and regulation, the LMS #173 lode mining claim.

TO ALL WHOM IT MAY CONCERN:

LODE MINING CLAIM
CERTIFICATE OF LOCATION

161922

161923

Tucson, AZ 85706-7151
2700 E. Executive Drive, Suite 150
Battle Mountain Exploration Company
Land Department

When Recorded Return To:

John C. Buette (Agent)

By: *[Signature]*

Battle Mountain Exploration Company

SIGNATURE OF LOCATOR:

(RECORDERS STAMP)

BOOK 295 PAGE 030

OFFICIAL RECORDS

RECORDED AT THE REQUEST OF

Battle Mountain Exploration
96 MAY 21 AM 10:39

EUREKA COUNTY NEVADA
M.N. REBALANCE RECORDER

FILE NO. FEES \$9.50

The work of location consisted of making duplicate claim maps prescribed by NRS 517.040 as amended

Location/Certificate of Location pursuant to NRS 517.030, as amended.
The above-described lode claim was completed within 60 days from the date of posting the Notice of the ground and marked as described above on an aluminum tag or on the post. The monumentation and marking of All corner monuments consist of a wooden post at least 1.5" x 1.5" in diameter and 4' in length set at least one foot in

South a distance of 600 feet to the Southwest Corner, thence East a distance of 1,500 feet to the Southeast Corner, thence North a distance of 600 feet to the Northeast Corner, the place of beginning.
The lode mining claim is more particularly described as follows: Beginning at the Northeast Corner of the claim which is situated 7,350 feet North, and 2,120 feet East from the Southwest Corner of Section 31, Township 20 North, Range 51 East, MDB&M, a permanent monument, thence West a distance of 1,500 feet to the Northwest Corner, thence

- Monument No. 1 is a post marked Discovery Monument
- Monument No. 2 is a post marked Northeast Corner
- Monument No. 3 is a post marked Northwest Corner
- Monument No. 4 is a post marked Southwest Corner
- Monument No. 5 is a post marked Southeast Corner

markings of each monument are as follows:
The location of each corner monument is shown on the mining claim map recorded herewith. The position and the Notice of Location was posted, together with 300 feet on each side of the monument of location and center line of the Claim. The general course of the lode or vein is from the East to the West direction.
The lode mining claim is approximately 1500 feet long and 600 feet wide, such that 1,490 feet are claimed in a Westerly direction and 10 feet in an Easterly direction from the point of discovery (monument of location), at which

situated in an Unknown Mining District, Eureka County, Nevada

1/4	Section	Township	Range	Meridian
Southwest	30	20 North	51 East	M.D.M.
		North	51 East	M.D.M.
		North	51 East	M.D.M.
		North	51 East	M.D.M.
		20 North	51 East	M.D.M.

Said claim is located in the following quarter section(s):
THIS IS TO CERTIFY that Battle Mountain Exploration Company, a Texas corporation, whose address is 2700 E. Executive Drive, Suite 150, Tucson, Arizona 85706, did on this 28th day of February, 1996, locate and claim and does hereby locate and claim, in compliance with all applicable law and regulation, the LMS #174 lode mining claim.

TO ALL WHOM IT MAY CONCERN:

LODE MINING CLAIM
CERTIFICATE OF LOCATION

161923

161924

Tucson, AZ 85706-7151
2700 E. Executive Drive, Suite 150
Battle Mountain Exploration Company
Land Department

When Recorded Return To:

John C. Buette (Agent)

By *John C. Buette*

Battle Mountain Exploration Company

SIGNATURE OF LOCATOR:

The work of location consisted of making duplicate claim maps prescribed by NRS 517.040 as amended

Location/Certificate of Location pursuant to NRS 517.030, as amended.
All corner monuments consist of a wooden post at least 1.5" x 1.5" in diameter and 4' in length set at least one foot in the ground and marked as described above on an aluminum tag or on the post. The monumentation and marking of the above-described lode claim was completed within 60 days from the date of posting the Notice of

The lode mining claim is more particularly described as follows: Beginning at the Northeast Corner of the claim which is situated 7,350 feet North, and 3,620 feet East from the Southwest Corner of Section 31, Township 20 North, Range 51 East, MDB&M, a permanent monument; thence West a distance of 1,500 feet to the Northwest Corner; thence South a distance of 600 feet to the Southwest Corner; thence East a distance of 1,500 feet to the Southeast Corner; thence North a distance of 600 feet to the Northeast Corner, the place of beginning.

- Monument No. 1 is a post marked Discovery Monument
- Monument No. 2 is a post marked Northeast Corner
- Monument No. 3 is a post marked Northwest Corner
- Monument No. 4 is a post marked Southwest Corner
- Monument No. 5 is a post marked Southeast Corner

The location of each corner monument is shown on the mining claim map recorded herewith. The position and markings of each monument are as follows:

Claim. The general course of the lode or vein is from the East to the West direction. Notice of Location was posted, together with 300 feet on each side of the monument of location and center line of the

The lode mining claim is approximately 1500 feet long and 600 feet wide, such that 10 feet are claimed in a Westerly direction and 1,490 feet in an Easterly direction from the point of discovery (monument of location), at which the

1/4	Section	Township	Range	Meridian
Southwest	30	20 North	51 East	M.D.M.
Southeast	30	20 North	51 East	M.D.M.
		North	51 East	M.D.M.
		North	51 East	M.D.M.

Said claim is located in the following quarter section(s):
does hereby locate and claim, in compliance with all applicable law and regulation, the LMS #175 lode mining claim. E. Executive Drive, Suite 150, Tucson, Arizona 85706, did on this 28th day of February, 1996, locate and claim and

TO ALL WHOM IT MAY CONCERN:

LODE MINING CLAIM
CERTIFICATE OF LOCATION

161924

* (RECORDER'S STAMP)
 * BOOK 295 PAGE 31
 * OFFICIAL RECORDS
 * RECORDED AT THE REQUEST OF
 * *Battle Mountain Explorer*
 * 96 MAY 21 AM 10:39
 * EUREKA COUNTY NEVADA
 * M.N. REBALCANTI, RECORDER
 * FILE NO. 161924
 * FEES 9.50

161925

EUREKA COUNTY NEVADA
 M.N. REBALCATION, RECORDER
 FILE NO. 96 MAY 21 AM 10:40
 RECORDED AT THE REQUEST OF
 BOOK 295 PAGE 032
 OFFICIAL RECORDS
 (RECORDER'S STAMP)

The work of location consisted of making duplicate claim maps prescribed by NRS 517.040 as amended

Location/Certificate of Location pursuant to NRS 517.030, as amended.
 the above-described lode claim was completed within 60 days from the date of posting the Notice of
 the ground and marked as described above on an aluminum tag or on the post. The monumentation and marking of
 All corner monuments consist of a wooden post at least 1.5" x 1.5" in diameter and 4' in length set at least one foot in
 the North a distance of 600 feet to the Northeast Corner, the place of beginning.

South a distance of 600 feet to the Southwest Corner, thence East a distance of 1,500 feet to the Southeast Corner,
 51 East, MDB&M, a permanent monument, thence West a distance of 1,500 feet to the Northwest Corner, thence
 is situated 6,750 feet North, and 2,120 feet East from the Southwest Corner of Section 31, Township 20 North, Range
 The lode mining claim is more particularly described as follows: Beginning at the Northeast Corner of the claim which

- Monument No. 1 is a post marked Discovery Monument
- Monument No. 2 is a post marked Northeast Corner
- Monument No. 3 is a post marked Northwest Corner
- Monument No. 4 is a post marked Southwest Corner
- Monument No. 5 is a post marked Southeast Corner

The location of each corner monument is shown on the mining claim map recorded herewith. The position and
 markings of each monument are as follows:
 The lode mining claim is approximately 1500 feet long and 600 feet wide, such that 1,490 feet are claimed in a
 the Claim. The general course of the lode or vein is from the East to the West direction.

the Notice of Location was posted, together with 300 feet on each side of the monument of location and center line of
 Westernly direction and 10 feet in an Easterly direction from the point of discovery (monument of location), at which
 situated in an Unknown Mining District, Eureka County, Nevada

Meridian	Range	Township	Section	Southwest
M.D.M.	51 East	20 North	30	1/4
M.D.M.	51 East	North		
M.D.M.	51 East	North		
M.D.M.	51 East	North		
M.D.M.	51 East	North		

Said claim is located in the following quarter section(s):
 does hereby locate and claim, in compliance with all applicable law and regulation, the LMS #176 lode mining claim.
 E. Executive Drive, Suite 150, Tucson, Arizona 85706, did on this 28th day of February, 1996, locate and claim and
 THIS IS TO CERTIFY that Battle Mountain Exploration Company, a Texas corporation, whose address is 2700

TO ALL WHOM IT MAY CONCERN:

LODE MINING CLAIM
CERTIFICATE OF LOCATION

161925

Battle Mountain Exploration Company
 2700 E. Executive Drive, Suite 150
 Tucson, AZ 85706-7151

When Recorded Return To:

Land Department

John C. Buette (Agent)

By: *John C. Buette*

Battle Mountain Exploration Company

SIGNATURE OF LOCATOR:

CERTIFICATE OF LOCATION
LODE MINING CLAIM

TO ALL WHOM IT MAY CONCERN:

THIS IS TO CERTIFY that Battle Mountain Exploration Company, a Texas corporation, whose address is 2700 E. Executive Drive, Suite 150, Tucson, Arizona 85706, did on this 28th day of February, 1996, locate and claim and does hereby locate and claim, in compliance with all applicable law and regulation, the LMS #177 lode mining claim. Said claim is located in the following quarter section(s):

1/4	Section	Township	Range	Meridian
Southwest	30	20 North	51 East	M.D.M.
Southeast	30	20 North	51 East	M.D.M.
		North	51 East	M.D.M.
		North	51 East	M.D.M.

The lode mining claim is approximately 1500 feet long and 600 feet wide, such that 10 feet are claimed in a Westerly direction and 1,490 feet in an Easterly direction from the point of discovery (monument of location), at which the Notice of Location was posted, together with 300 feet on each side of the monument of location and center line of the Claim. The general course of the lode or vein is from the East to the West direction.

The location of each corner monument is shown on the mining claim map recorded herewith. The position and markings of each monument are as follows:

- Monument No. 1 is a post marked Discovery Monument
- Monument No. 2 is a post marked Northeast Corner
- Monument No. 3 is a post marked Northwest Corner
- Monument No. 4 is a post marked Southwest Corner
- Monument No. 5 is a post marked Southeast Corner

The lode mining claim is more particularly described as follows: Beginning at the Northeast Corner of the claim which is situated 6,750 feet North, and 3,620 feet East from the Southwest Corner of Section 31, Township 20 North, Range 51 East, MDB&M, a permanent monument, thence West a distance of 1,500 feet to the Northwest Corner, thence South a distance of 600 feet to the Southwest Corner, thence East a distance of 1,500 feet to the Southeast Corner, thence North a distance of 600 feet to the Northeast Corner, the place of beginning.

All corner monuments consist of a wooden post at least 1.5" x 1.5" in diameter and 4' in length set at least one foot in the ground and marked as described above on an aluminum tag or on the post. The monumentation and marking of the above-described lode claim was completed within 60 days from the date of posting the Notice of Location/Certificate of Location pursuant to NRS 517.030, as amended.

The work of location consisted of making duplicate claim maps prescribed by NRS 517.040 as amended

SIGNATURE OF LOCATOR:

Battle Mountain Exploration Company

By: John C. Buette
John C. Buette (Agent)

When Recorded Return To:

Land Department
Battle Mountain Exploration Company
2700 E. Executive Drive, Suite 150
Tucson, AZ 85706-7151

(RECORDERS STAMP)

BOOK 295 PAGE 33

OFFICIAL RECORDS
RECORDED AT THE REQUEST OF
Battle Mountain Expl
96/MAY 21 AM 10:40

EUREKA COUNTY NEVADA
M.N. REBAL EATL. RECORDER
FILE NO. FEES 9.50

161927

BOOK 295 PAGE 34
OFFICIAL RECORDS
RECORDED AT THE REQUEST OF
Battle Mountain Exp. Co.
96 MAY 21 AM 10:40
EUREKA COUNTY NEVADA
M.N. REBALAATI, RECORDER
FILE NO. FEES \$9.50

(RECORDERS STAMP)

SIGNATURE OF LOCATOR:

Battle Mountain Exploration Company

By: *John C. Buette*
John C. Buette (Agent)

When Recorded Return To:

Land Department
Battle Mountain Exploration Company
2700 E. Executive Drive, Suite 150
Tucson, AZ 85706-7151

The work of location consisted of making duplicate claim maps prescribed by NRS 517.040 as amended

Location/Certificate of Location pursuant to NRS 517.030, as amended.
The above-described lode claim was completed within 60 days from the date of posting the Notice of the ground and marked as described above on an aluminum tag or on the post. The monumentation and marking of All corner monuments consist of a wooden post at least 1.5" x 1.5" in diameter and 4' in length set at least one foot in 51 East, MDB&M, a permanent monument, thence West a distance of 1,500 feet to the Northwest Corner, thence South a distance of 600 feet to the Southwest Corner, thence East a distance of 1,500 feet to the Southeast Corner, thence North a distance of 600 feet to the Northeast Corner, the place of beginning.
The lode mining claim is more particularly described as follows: Beginning at the Northeast Corner of the claim which is situated 6,150 feet North, and 2,120 feet East from the Southwest Corner of Section 31, Township 20 North, Range 51 East, MDB&M, a permanent monument, thence West a distance of 1,500 feet to the Northwest Corner, thence South a distance of 600 feet to the Southwest Corner, thence East a distance of 1,500 feet to the Southeast Corner, thence North a distance of 600 feet to the Northeast Corner, the place of beginning.

- Monument No. 1 is a post marked Discovery Monument
- Monument No. 2 is a post marked Northeast Corner
- Monument No. 3 is a post marked Northwest Corner
- Monument No. 4 is a post marked Southwest Corner
- Monument No. 5 is a post marked Southeast Corner

The location of each corner monument is shown on the mining claim map recorded herewith. The position and markings of each monument are as follows:
The lode mining claim is approximately 1500 feet long and 600 feet wide, such that 1,490 feet are claimed in a Westerly direction and 10 feet in an Easterly direction from the point of discovery (monument of location), at which the Notice of Location was posted, together with 300 feet on each side of the monument of location and center line of the Claim. The general course of the lode or vein is from the East to the West direction.
The location of each corner monument is shown on the mining claim map recorded herewith. The position and markings of each monument are as follows:

situated in an Unknown Mining District, Eureka County, Nevada

1/4	Section	Township	Range	Meridian
Southwest	30	20 North	51 East	M.D.M.
		North	51 East	M.D.M.
		North	51 East	M.D.M.
		North	51 East	M.D.M.
		North	51 East	M.D.M.

Said claim is located in the following quarter section(s):
THIS IS TO CERTIFY that Battle Mountain Exploration Company, a Texas corporation, whose address is 2700 E. Executive Drive, Suite 150, Tucson, Arizona 85706, did on this 28th day of February, 1996, locate and claim and does hereby locate and claim, in compliance with all applicable law and regulation, the LMS #178 lode mining claim.

TO ALL WHOM IT MAY CONCERN:

LODE MINING CLAIM
CERTIFICATE OF LOCATION

161927

**CERTIFICATE OF LOCATION
LODE MINING CLAIM**

161928

TO ALL WHOM IT MAY CONCERN:

THIS IS TO CERTIFY that **Battle Mountain Exploration Company**, a Texas corporation, whose address is 2700 E. Executive Drive, Suite 150, Tucson, Arizona 85706, did on this 28th day of February, 1996, locate and claim and does hereby locate and claim, in compliance with all applicable law and regulation, the LMS #179 lode mining claim. Said claim is located in the following quarter section(s):

Section	Township	Range	Meridian
1/4	20 North	51 East	M.D.M.
	30	51 East	M.D.M.
	20 North	51 East	M.D.M.
	30	51 East	M.D.M.
	20 North	51 East	M.D.M.
	30	51 East	M.D.M.

situated in an Unknown Mining District, **Eureka County, Nevada**

The lode mining claim is approximately 1500 feet long and 600 feet wide, such that 10 feet are claimed in a Westerly direction and 1,490 feet in an Easterly direction from the point of discovery (monument of location), at which the Notice of Location was posted, together with 300 feet on each side of the monument of location and center line of the Claim. The general course of the lode or vein is from the East to the West direction.

The location of each corner monument is shown on the mining claim map recorded herewith. The position and markings of each monument are as follows:

- Monument No. 1 is a post marked Discovery Monument
- Monument No. 2 is a post marked Northeast Corner
- Monument No. 3 is a post marked Northwest Corner
- Monument No. 4 is a post marked Southwest Corner
- Monument No. 5 is a post marked Southeast Corner

The lode mining claim is more particularly described as follows: Beginning at the Northeast Corner of the claim which is situated 6,150 feet North, and 3,620 feet East from the Southwest Corner of Section 31, Township 20 North, Range 51 East, MDB&M, a permanent monument; thence West a distance of 1,500 feet to the Northwest Corner; thence South a distance of 600 feet to the Southwest Corner; thence East a distance of 1,500 feet to the Southeast Corner; thence North a distance of 600 feet to the Northeast Corner, the place of beginning.

All corner monuments consist of a wooden post at least 1.5" x 1.5" in diameter and 4' in length set at least one foot in the ground and marked as described above on an aluminum tag or on the post. The monumentation and marking of the above-described lode claim was completed within 60 days from the date of posting the Notice of Location/Certificate of Location pursuant to NRS 517.030, as amended.

The work of location consisted of making duplicate claim maps prescribed by NRS 517.040 as amended

SIGNATURE OF LOCATOR:

Battle Mountain Exploration Company

By: John C. Buette
John C. Buette (Agent)

When Recorded Return To:

Land Department
Battle Mountain Exploration Company
2700 E. Executive Drive, Suite 150
Tucson, AZ 85706-7151

(RECORDER'S STAMP)

BOOK 295 PAGE 35
OFFICIAL RECORDS
RECORDED AT THE REQUEST OF
Battle Mountain Exploration
96 MAY 21 AM 10:40
EUREKA COUNTY NEVADA
M.N. REBALLET, RECORDER
FILE NO. _____
FEES \$9.50

161928

161929

EUREKA COUNTY NEVADA
M.N. REBAL EATI, RECORDER
FILE NO. FEES \$9.50

BOOK 295 PAGE 36
OFFICIAL RECORDS
RECORDED AT THE REQUEST OF
Battle Mountain Exploration Company
96 MAY 21 AM 10:40

(RECORDER'S STAMP)

Land Department
Battle Mountain Exploration Company
2700 E. Executive Drive, Suite 150
Tucson, AZ 85706-7151

When Recorded Return To:

John C. Buette (Agent)

By: *John C. Buette*

Battle Mountain Exploration Company

SIGNATURE OF LOCATOR:

The work of location consisted of making duplicate claim maps prescribed by NRS 517.040 as amended

Location/Certificate of Location pursuant to NRS 517.030, as amended.
The above-described lode claim was completed within 60 days from the date of posting the Notice of the ground and marked as described above on an aluminum tag or on the post. The monumentation and marking of All corner monuments consist of a wooden post at least 1.5" x 1.5" in diameter and 4' in length set at least one foot in

South a distance of 600 feet to the Southwest Corner, thence East a distance of 1,500 feet to the Southeast Corner, thence North a distance of 600 feet to the Northeast Corner, the place of beginning.
The lode mining claim is more particularly described as follows: Beginning at the Northeast Corner of the claim which is situated 5,550 feet North, and 2,120 feet East from the Southwest Corner of Section 31, Township 20 North, Range 51 East, MDB&M, a permanent monument, thence West a distance of 1,500 feet to the Northwest Corner, thence

- Monument No. 1 is a post marked Discovery Monument
- Monument No. 2 is a post marked Northeast Corner
- Monument No. 3 is a post marked Northwest Corner
- Monument No. 4 is a post marked Southwest Corner
- Monument No. 5 is a post marked Southeast Corner

The location of each corner monument is shown on the mining claim map recorded herewith. The position and markings of each monument are as follows:

The lode mining claim is approximately 1500 feet long and 600 feet wide, such that 1,490 feet are claimed in a Westerly direction and 10 feet in an Easterly direction from the point of discovery (monument of location), at which the Notice of Location was posted, together with 300 feet on each side of the monument of location and center line of the Claim. The general course of the lode or vein is from the East to the West direction.

situated in an Unknown Mining District, Eureka County, Nevada

1/4	Section	Township	Range	Meridian
Southwest	30	20 North	51 East	M.D.M.
Northwest	31	20 North	51 East	M.D.M.
		North	51 East	M.D.M.
		North	51 East	M.D.M.

Said claim is located in the following quarter section(s):
THIS IS TO CERTIFY that Battle Mountain Exploration Company, a Texas corporation, whose address is 2700 E. Executive Drive, Suite 150, Tucson, Arizona 85706, did on this 29th day of February, 1996, locate and claim and does hereby locate and claim, in compliance with all applicable law and regulation, the LMS #180 lode mining claim.

TO ALL WHOM IT MAY CONCERN:

LODE MINING CLAIM
CERTIFICATE OF LOCATION

161929

161930

EUREKA COUNTY NEVADA
M.N. REBALANCE RECORDER
FILE NO. FEES \$ 9.50

BOOK 295 PAGE 37
OFFICIAL RECORDS
RECORDED AT THE REQUEST OF
Battle Mountain Exploration Co.
96 MAY 21 AM 10:40

(RECORDER'S STAMP)

Land Department
Battle Mountain Exploration Company
2700 E. Executive Drive, Suite 150
Tucson, AZ 85706-7151

When Recorded Return To:

John C. Buette (Agent)

By: *John C. Buette*

Battle Mountain Exploration Company

SIGNATURE OF LOCATOR:

The work of location consisted of making duplicate claim maps prescribed by NRS 517.040 as amended

Location/Certificate of Location pursuant to NRS 517.030, as amended.
The above-described lode claim was completed within 60 days from the date of posting the Notice of the ground and marked as described above on an aluminum tag or on the post. The monumentation and marking of All corner monuments consist of a wooden post at least 1.5" x 1.5" in diameter and 4' in length set at least one foot in

South a distance of 600 feet to the Southwest Corner; thence East a distance of 1,500 feet to the Southeast Corner, thence North a distance of 600 feet to the Northeast Corner, the place of beginning.
The lode mining claim is more particularly described as follows: Beginning at the Northeast Corner of the claim which is situated 5,550 feet North, and 3,620 feet East from the Southwest Corner of Section 31, Township 20 North, Range 51 East, MDB&M, a permanent monument; thence West a distance of 1,500 feet to the Northwest Corner; thence South a distance of 600 feet to the Southwest Corner; thence East a distance of 1,500 feet to the Southeast Corner,

- Monument No. 1 is a post marked Discovery Monument
- Monument No. 2 is a post marked Northeast Corner
- Monument No. 3 is a post marked Northwest Corner
- Monument No. 4 is a post marked Southwest Corner
- Monument No. 5 is a post marked Southeast Corner

The location of each corner monument is shown on the mining claim map recorded herewith. The position and markings of each monument are as follows:
Claim. The general course of the lode or vein is from the East to the West direction.

The lode mining claim is approximately 1500 feet long and 600 feet wide, such that 10 feet are claimed in a Westerly direction and 1,490 feet in an Easterly direction from the point of discovery (monument of location), at which the Notice of Location was posted, together with 300 feet on each side of the monument of location and center line of the situated in an Unknown Mining District, Eureka County, Nevada

1/4	Section	Township	Range	Meridian
Southwest	30	20 North	51 East	M.D.M.
Southeast	30	20 North	51 East	M.D.M.
Northwest	31	20 North	51 East	M.D.M.
Northeast	31	20 North	51 East	M.D.M.

Said claim is located in the following quarter section(s):
does hereby locate and claim, in compliance with all applicable law and regulation, the LMS #181 lode mining claim. E. Executive Drive, Suite 150, Tucson, Arizona 85706, did on this 29th day of February, 1996, locate and claim and THIS IS TO CERTIFY that Battle Mountain Exploration Company, a Texas corporation, whose address is 2700

TO ALL WHOM IT MAY CONCERN:

LODE MINING CLAIM
CERTIFICATE OF LOCATION

161930

CERTIFICATE OF LOCATION
LODE MINING CLAIM

TO ALL WHOM IT MAY CONCERN:

THIS IS TO CERTIFY that Battle Mountain Exploration Company, a Texas corporation, whose address is 2700 E. Executive Drive, Suite 150, Tucson, Arizona 85706, did on this 29th day of February, 1996, locate and claim and does hereby locate and claim, in compliance with all applicable law and regulation, the LMS #183 lode mining claim. Said claim is located in the following quarter section(s):

1/4	Section	Township	Range	Meridian
Northwest	31	20 North	51 East	M.D.M.
Northwest	31	20 North	51 East	M.D.M.
Northwest	31	20 North	51 East	M.D.M.
Northwest	31	20 North	51 East	M.D.M.

situated in an Unknown Mining District, Eureka County, Nevada

The lode mining claim is approximately 1500 feet long and 600 feet wide, such that 10 feet are claimed in a Westerly direction and 1,490 feet in an Easterly direction from the point of discovery (monument of location), at which the Notice of Location was posted, together with 300 feet on each side of the monument of location and center line of the Claim. The general course of the lode or vein is from the East to the West direction.

The location of each corner monument is shown on the mining claim map recorded herewith. The position and markings of each monument are as follows:

- Monument No. 1 is a post marked Discovery Monument
- Monument No. 2 is a post marked Northeast Corner
- Monument No. 3 is a post marked Northwest Corner
- Monument No. 4 is a post marked Southwest Corner
- Monument No. 5 is a post marked Southeast Corner

The lode mining claim is more particularly described as follows: Beginning at the Northeast Corner of the claim which is situated 4,950 feet North, and 3,620 feet East from the Southwest Corner of Section 31, Township 20 North, Range 51 East, MDB&M, a permanent monument, thence West a distance of 1,500 feet to the Northwest Corner, thence South a distance of 600 feet to the Southwest Corner, thence East a distance of 1,500 feet to the Southeast Corner, thence North a distance of 600 feet to the Northeast Corner, the place of beginning.

All corner monuments consist of a wooden post at least 1.5" x 1.5" in diameter and 4' in length set at least one foot in the ground and marked as described above on an aluminum tag or on the post. The monumentation and marking of the above-described lode claim was completed within 60 days from the date of posting the Notice of Location/Certificate of Location pursuant to NRS 517.030, as amended.

The work of location consisted of making duplicate claim maps prescribed by NRS 517.040 as amended

SIGNATURE OF LOCATOR:

Battle Mountain Exploration Company

By: *John C. Buette*
John C. Buette (Agent)

When Recorded Return To:
Land Department

Battle Mountain Exploration Company
2700 E. Executive Drive, Suite 150
Tucson, AZ 85706-7151

(RECORDER'S STAMP)

BOOK 295 PAGE 039
OFFICIAL RECORDS
RECORDED AT THE REQUEST OF
Battle Mountain Exploration
96 MAY 21 AM 10:41
EUREKA COUNTY NEVADA
M.N. REBAL/EATI, RECORDER
FILE NO.
FEES \$9.50

161933

BOOK 295 PAGE 040
OFFICIAL RECORDS
RECORDED AT THE REQUEST OF
Battle Mountain Exploration Company
96 MAY 21 AM 10:41
EUREKA COUNTY NEVADA
M.N. REBAL EATL. RECORDER
FEES \$9.50

(RECORDER'S STAMP)

Land Department
Battle Mountain Exploration Company
2700 E. Executive Drive, Suite 150
Tucson, AZ 85706-7151

When Recorded Return To:

John C. Buette (Agent)

By: *John C. Buette*

Battle Mountain Exploration Company

SIGNATURE OF LOCATOR:

The work of location consisted of making duplicate claim maps prescribed by NRS 517.040 as amended

Location/Certificate of Location pursuant to NRS 517.030, as amended.

All corner monuments consist of a wooden post at least 1.5" x 1.5" in diameter and 4' in length set at least one foot in the ground and marked as described above on an aluminum tag or on the post. The monumentation and marking of the above-described lode claim was completed within 60 days from the date of posting the Notice of

Location/Certificate of Location pursuant to NRS 517.030, as amended.

The lode mining claim is more particularly described as follows: Beginning at the Northeast Corner of the claim which is situated 4,350 feet North, and 2,120 feet East from the Southwest Corner of Section 31, Township 20 North, Range 51 East, MDB&M, a permanent monument; thence West a distance of 1,500 feet to the Northwest Corner; thence South a distance of 600 feet to the Southwest Corner; thence East a distance of 1,500 feet to the Southeast Corner; thence North a distance of 600 feet to the Northeast Corner, the place of beginning.

- Monument No. 1 is a post marked Discovery Monument
- Monument No. 2 is a post marked Northeast Corner
- Monument No. 3 is a post marked Northwest Corner
- Monument No. 4 is a post marked Southwest Corner
- Monument No. 5 is a post marked Southeast Corner

The location of each corner monument is shown on the mining claim map recorded herewith. The position and markings of each monument are as follows:

The lode mining claim is approximately 1500 feet long and 600 feet wide, such that 1,490 feet are claimed in a Westerly direction and 10 feet in an Easterly direction from the point of discovery (monument of location), at which the Notice of Location was posted, together with 300 feet on each side of the monument of location and center line of the Claim. The general course of the lode or vein is from the East to the West direction.

The lode mining claim is situated in an Unknown Mining District, Eureka County, Nevada

1/4	Northwest	31	20 North	51 East	M.D.M.
Section			Township	Range	Meridian
					M.D.M.
					M.D.M.
					M.D.M.
					M.D.M.
					M.D.M.

Said claim is located in the following quarter section(s):

THIS IS TO CERTIFY that Battle Mountain Exploration Company, a Texas corporation, whose address is 2700 E. Executive Drive, Suite 150, Tucson, Arizona 85706, did on this 29th day of February, 1996, locate and claim and does hereby locate and claim, in compliance with all applicable law and regulation, the LMS #184 lode mining claim.

TO ALL WHOM IT MAY CONCERN:

LODE MINING CLAIM
CERTIFICATE OF LOCATION

161933

161934

BOOK 295 PAGE 041
OFFICIAL RECORDS
RECORDED AT THE REQUEST OF
Battle Mountain Exploration
96 MAY 21 AM 10:41
EUREKA COUNTY NEVADA
M.N. REBAL EATH. RECORDER
FILE NO. FEES \$9.50

(RECORDER'S STAMP)

The work of location consisted of making duplicate claim maps prescribed by NRS 517.040 as amended

Location/Certificate of Location pursuant to NRS 517.030, as amended.
the above-described lode claim was completed within 60 days from the date of posting the Notice of
All corner monuments consist of a wooden post at least 1.5" x 1.5" in diameter and 4' in length set at least one foot in
the ground and marked as described above on an aluminum tag or on the post. The monumentation and marking of
South a distance of 600 feet to the Southwest Corner, thence East a distance of 1,500 feet to the Southeast Corner,
thence North a distance of 600 feet to the Northeast Corner, the place of beginning.

The lode mining claim is more particularly described as follows: Beginning at the Northeast Corner of the claim which
is situated 4,350 feet North, and 3,620 feet East from the Southwest Corner of Section 31, Township 20 North, Range
51 East, MDB&M, a permanent monument, thence West a distance of 1,500 feet to the Northwest Corner, thence
South a distance of 600 feet to the Southwest Corner, thence East a distance of 1,500 feet to the Southeast Corner,
thence North a distance of 600 feet to the Northeast Corner, the place of beginning.

- Monument No. 1 is a post marked Discovery Monument
- Monument No. 2 is a post marked Northeast Corner
- Monument No. 3 is a post marked Northwest Corner
- Monument No. 4 is a post marked Southwest Corner
- Monument No. 5 is a post marked Southeast Corner

The location of each corner monument is shown on the mining claim map recorded herewith. The position and
markings of each monument are as follows:
Claim. The general course of the lode or vein is from the East to the West direction.

The lode mining claim is approximately 1500 feet long and 600 feet wide, such that 10 feet are claimed in a Westerly
direction and 1,490 feet in an Easterly direction from the point of discovery (monument of location), at which the
Notice of Location was posted, together with 300 feet on each side of the monument of location and center line of the
Claim. The general course of the lode or vein is from the East to the West direction.

situated in an Unknown Mining District, Eureka County, Nevada

1/4	Section	Township	Range	Meridian
Northwest	31	20 North	51 East	M.D.M.
Northwest	31	20 North	51 East	M.D.M.
Northwest	31	20 North	51 East	M.D.M.
Northwest	31	20 North	51 East	M.D.M.

Said claim is located in the following quarter section(s):
THIS IS TO CERTIFY that Battle Mountain Exploration Company, a Texas corporation, whose address is 2700
E. Executive Drive, Suite 150, Tucson, Arizona 85706, did on this 29th day of February, 1996, locate and claim and
does hereby locate and claim, in compliance with all applicable law and regulation, the LMS #185 lode mining claim.

TO ALL WHOM IT MAY CONCERN:

CERTIFICATE OF LOCATION
LODE MINING CLAIM

161934

By: John C. Buette
John C. Buette (Agent)
When Recorded Return To:
Land Department
Battle Mountain Exploration Company
2700 E. Executive Drive, Suite 150
Tucson, AZ 85706-7151

Battle Mountain Exploration Company

SIGNATURE OF LOCATOR:

161935

BOOK 295 PAGE 042
OFFICIAL RECORDS
RECORDED AT THE REQUEST OF
Battle Mountain Exploration Company
96 MAY 21 AM 10:41
EUREKA COUNTY NEVADA
M.M. REBAL EATI, RECORDER
FILE NO. FEES \$ 9.50

(RECORDER'S STAMP)

Tucson, AZ 85706-7151
2700 E. Executive Drive, Suite 150
Battle Mountain Exploration Company
Land Department

When Recorded Return To:

John C. Buette (Agent)

By: *John C. Buette*

Battle Mountain Exploration Company

SIGNATURE OF LOCATOR:

The work of location consisted of making duplicate claim maps prescribed by NRS 517.040 as amended

Location/Certificate of Location pursuant to NRS 517.030, as amended.

All corner monuments consist of a wooden post at least 1.5" x 1.5" in diameter and 4' in length set at least one foot in the ground and marked as described above on an aluminum tag or on the post. The monumentation and marking of the above-described lode claim was completed within 60 days from the date of posting the Notice of

Location/Certificate of Location pursuant to NRS 517.030, as amended.

South a distance of 600 feet to the Southwest Corner, thence East a distance of 1,500 feet to the Southeast Corner, thence North a distance of 600 feet to the Northeast Corner, the place of beginning.

The lode mining claim is more particularly described as follows: Beginning at the Northeast Corner of the claim which

is situated 3,750 feet North, and 2,120 feet East from the Southwest Corner of Section 31, Township 20 North, Range 51 East, MDB&M, a permanent monument, thence West a distance of 1,500 feet to the Northwest Corner, thence South a distance of 600 feet to the Southwest Corner, thence East a distance of 1,500 feet to the Southeast Corner, thence North a distance of 600 feet to the Northeast Corner, the place of beginning.

Monument No. 1 is a post marked Discovery Monument

Monument No. 2 is a post marked Northeast Corner

Monument No. 3 is a post marked Northwest Corner

Monument No. 4 is a post marked Southwest Corner

Monument No. 5 is a post marked Southeast Corner

The location of each corner monument is shown on the mining claim map recorded herewith. The position and markings of each monument are as follows:

The lode mining claim is approximately 1500 feet long and 600 feet wide, such that 1,490 feet are claimed in a Westerly direction and 10 feet in an Easterly direction from the point of discovery (monument of location), at which the Notice of Location was posted, together with 300 feet on each side of the monument of location and center line of the Claim. The general course of the lode or vein is from the East to the West direction.

The location of each corner monument is shown on the mining claim map recorded herewith. The position and markings of each monument are as follows:

Section	Township	Range	Midian
1/4	20 North	51 East	M.D.M.
31	20 North	51 East	M.D.M.
	North	51 East	M.D.M.
	North	51 East	M.D.M.
	North	51 East	M.D.M.

Said claim is located in the following quarter section(s):
The lode mining claim is approximately 1500 feet long and 600 feet wide, such that 1,490 feet are claimed in a Westerly direction and 10 feet in an Easterly direction from the point of discovery (monument of location), at which the Notice of Location was posted, together with 300 feet on each side of the monument of location and center line of the Claim. The general course of the lode or vein is from the East to the West direction.

TO ALL WHOM IT MAY CONCERN:

LODE MINING CLAIM
CERTIFICATE OF LOCATION

161935

THIS IS TO CERTIFY that Battle Mountain Exploration Company, a Texas corporation, whose address is 2700 E. Executive Drive, Suite 150, Tucson, Arizona 85706, did on this 29th day of February, 1996, locate and claim and does hereby locate and claim, in compliance with all applicable law and regulation, the LMS #186 lode mining claim.

161936

Tucson, AZ 85706-7151
2700 E. Executive Drive, Suite 150
Battle Mountain Exploration Company

Land Department
When Recorded Return To:

John C. Buette (Agent)

By: *John C. Buette*

Battle Mountain Exploration Company

SIGNATURE OF LOCATOR:

The work of location consisted of making duplicate claim maps prescribed by NRS 517.040 as amended

Location/Certificate of Location pursuant to NRS 517.030, as amended.

All corner monuments consist of a wooden post at least 1.5" x 1.5" in diameter and 4' in length set at least one foot in the ground and marked as described above on an aluminum tag or on the post. The monumentation and marking of the above-described lode claim was completed within 60 days from the date of posting the Notice of

The lode mining claim is more particularly described as follows: Beginning at the Northeast Corner of the claim which is situated 3,750 feet North, and 3,620 feet East from the Southwest Corner of Section 31, Township 20 North, Range 51 East, MDB&M, a permanent monument, thence West a distance of 1,500 feet to the Northwest Corner, thence South a distance of 600 feet to the Southwest Corner, thence East a distance of 1,500 feet to the Southeast Corner, thence North a distance of 600 feet to the Northeast Corner, the place of beginning.

- Monument No. 1 is a post marked Discovery Monument
- Monument No. 2 is a post marked Northeast Corner
- Monument No. 3 is a post marked Northwest Corner
- Monument No. 4 is a post marked Southwest Corner
- Monument No. 5 is a post marked Southeast Corner

The location of each corner monument is shown on the mining claim map recorded herewith. The position and markings of each monument are as follows:

The lode mining claim is approximately 1500 feet long and 600 feet wide, such that 10 feet are claimed in a Westerly direction and 1,490 feet in an Easterly direction from the point of discovery (monument of location), at which the Notice of Location was posted, together with 300 feet on each side of the monument of location and center line of the Claim. The general course of the lode or vein is from the East to the West direction.

situated in an Unknown Mining District, Eureka County, Nevada

1/4	Section	Township	Range	Meridian
Northeast	31	20 North	51 East	M.D.M.
Northwest	31	20 North	51 East	M.D.M.
		North	51 East	M.D.M.
		North	51 East	M.D.M.

Said claim is located in the following quarter section(s):
does hereby locate and claim, in compliance with all applicable law and regulation, the LMS #187 lode mining claim. E. Executive Drive, Suite 150, Tucson, Arizona 85706, did on this 29th day of February, 1996, locate and claim and THIS IS TO CERTIFY that Battle Mountain Exploration Company, a Texas corporation, whose address is 2700

TO ALL WHOM IT MAY CONCERN:

LODE MINING CLAIM
CERTIFICATE OF LOCATION

161936

(RECORDER'S STAMP)
BOOK 295 PAGE 43
OFFICIAL RECORDS
RECORDED AT THE REQUEST OF
Battle Mountain Exploration
96 MAY 21 AM 10:41
EUREKA COUNTY NEVADA
M.N. REBAL EATL. RECORDER
FILE NO.
FEES \$9.50

161938

BOOK 295 PAGE 045
OFFICIAL RECORDS
RECORDED AT THE REQUEST OF
Battle Mountain Exploration Company
96 MAY 21 AM 10:42
EUREKA COUNTY NEVADA
M.N. REBAL/ATI, RECORDER
FEES \$9.50
FILE NO.

(RECORDER'S STAMP)

Land Department
Battle Mountain Exploration Company
2700 E. Executive Drive, Suite 150
Tucson, AZ 85706-7151

When Recorded Return To:

John C. Buette (Agent)

By: *John C. Buette*

Battle Mountain Exploration Company

SIGNATURE OF LOCATOR:

The work of location consisted of making duplicate claim maps prescribed by NRS 517.040 as amended

Location/Certificate of Location pursuant to NRS 517.030, as amended.
The above-described lode claim was completed within 60 days from the date of posting the Notice of All corner monuments consist of a wooden post at least 1.5" x 1.5" in diameter and 4' in length set at least one foot in the ground and marked as described above on an aluminum tag or on the post. The monumentation and marking of 51 East, MDB&M, a permanent monument; thence West a distance of 1,500 feet to the Northwest Corner; thence South a distance of 600 feet to the Southwest Corner; thence East a distance of 1,500 feet to the Southeast Corner; thence North a distance of 600 feet to the Northeast Corner, the place of beginning.

The lode mining claim is more particularly described as follows: Beginning at the Northeast Corner of the claim which is situated 3,150 feet North, and 3,620 feet East from the Southwest Corner of Section 31, Township 20 North, Range 51 East, MDB&M, a permanent monument; thence West a distance of 1,500 feet to the Northwest Corner; thence South a distance of 600 feet to the Southwest Corner; thence East a distance of 1,500 feet to the Southeast Corner; thence North a distance of 600 feet to the Northeast Corner, the place of beginning.

- Monument No. 1 is a post marked Discovery Monument
- Monument No. 2 is a post marked Northeast Corner
- Monument No. 3 is a post marked Northwest Corner
- Monument No. 4 is a post marked Southwest Corner
- Monument No. 5 is a post marked Southeast Corner

The location of each corner monument is shown on the mining claim map recorded herewith. The position and markings of each monument are as follows:
Claim. The general course of the lode or vein is from the East to the West direction.

The lode mining claim is approximately 1500 feet long and 600 feet wide, such that 10 feet are claimed in a Westerly direction and 1,490 feet in an Easterly direction from the point of discovery (monument of location), at which the Notice of Location was posted, together with 300 feet on each side of the monument of location and center line of the Claim. The general course of the lode or vein is from the East to the West direction.

situated in an Unknown Mining District, Eureka County, Nevada

Section	Township	Range	Meridian
31	20 North	51 East	M.D.M.
31	20 North	51 East	M.D.M.
Northwest	20 North	51 East	M.D.M.
31	20 North	51 East	M.D.M.
North	20 North	51 East	M.D.M.
North	20 North	51 East	M.D.M.
1/4	20 North	51 East	M.D.M.

Said claim is located in the following quarter section(s):
THIS IS TO CERTIFY that Battle Mountain Exploration Company, a Texas corporation, whose address is 2700 E. Executive Drive, Suite 150, Tucson, Arizona 85706, did on this 29th day of February, 1996, locate and claim and does hereby locate and claim, in compliance with all applicable law and regulation, the LMS #189 lode mining claim.

TO ALL WHOM IT MAY CONCERN:

LODE MINING CLAIM
CERTIFICATE OF LOCATION

161938

LODE MINING CLAIM
CERTIFICATE OF LOCATION

TO ALL WHOM IT MAY CONCERN:

THIS IS TO CERTIFY that **Battle Mountain Exploration Company**, a Texas corporation, whose address is 2700 E. Executive Drive, Suite 150, Tucson, Arizona 85706, did on this 29th day of February, 1996, locate and claim and does hereby locate and claim, in compliance with all applicable law and regulation, the **LMS #190** lode mining claim. Said claim is located in the following quarter section(s):

Section	Township	Range	Meridian
1/4	20 North	51 East	M.D.M.
	20 North	51 East	M.D.M.
	20 North	51 East	M.D.M.
	20 North	51 East	M.D.M.
	North	51 East	M.D.M.
	North	51 East	M.D.M.

situated in an Unknown Mining District, Eureka County, Nevada

The lode mining claim is approximately 1500 feet long and 600 feet wide, such that 1,490 feet are claimed in a Westerly direction and 10 feet in an Easterly direction from the point of discovery (monument of location), at which the Notice of Location was posted, together with 300 feet on each side of the monument of location and center line of the Claim. The general course of the lode or vein is from the East to the West direction.

The location of each corner monument is shown on the mining claim map recorded herewith. The position and markings of each monument are as follows:

- Monument No. 1 is a post marked Discovery Monument
- Monument No. 2 is a post marked Northeast Corner
- Monument No. 3 is a post marked Northwest Corner
- Monument No. 4 is a post marked Southwest Corner
- Monument No. 5 is a post marked Southeast Corner

The lode mining claim is more particularly described as follows: Beginning at the Northeast Corner of the claim which is situated 2,550 feet North, and 2,120 feet East from the Southwest Corner of Section 31, Township 20 North, Range 51 East, MDB&M, a permanent monument, thence West a distance of 1,500 feet to the Northwest Corner, thence South a distance of 600 feet to the Southwest Corner, thence East a distance of 1,500 feet to the Southeast Corner, thence North a distance of 600 feet to the Northeast Corner, the place of beginning.

All corner monuments consist of a wooden post at least 1.5" x 1.5" in diameter and 4' in length set at least one foot in the ground and marked as described above on an aluminum tag or on the post. The monumentation and marking of the above-described lode claim was completed within 60 days from the date of posting the Notice of Location/Certificate of Location pursuant to NRS 517.030, as amended.

The work of location consisted of making duplicate claim maps prescribed by NRS 517.040 as amended

SIGNATURE OF LOCATOR:

John C. Buette
By: John C. Buette (Agent)
Battle Mountain Exploration Company
Land Department
Battle Mountain Exploration Company
2700 E. Executive Drive, Suite 150
Tucson, AZ 85706-7151

When Recorded Return To:

EUREKA COUNTY NEVADA
M.N. REBAL/EA/TI, RECORDER
FILE NO. *9.50*

BOOK 295 PAGE 046
OFFICIAL RECORDS
RECORDED AT THE REQUEST OF
Battle Mountain Exploration
96 MAY 21 AM 10:42

(RECORDER'S STAMP)

161940

Tucson, AZ 85706-7151
2700 E. Executive Drive, Suite 150
Battle Mountain Exploration Company
Land Department

When Recorded Return To:

John C. Buette (Agent)

By: *John C. Buette*

Battle Mountain Exploration Company

SIGNATURE OF LOCATOR:

The work of location consisted of making duplicate claim maps prescribed by NRS 517.040 as amended

Location/Certificate of Location pursuant to NRS 517.030, as amended.

All corner monuments consist of a wooden post at least 1.5" x 1.5" in diameter and 4' in length set at least one foot in the ground and marked as described above on an aluminum tag or on the post. The monumentation and marking of the above-described lode claim was completed within 60 days from the date of posting the Notice of

South a distance of 600 feet to the Southwest Corner, thence East a distance of 1,500 feet to the Southeast Corner, thence North a distance of 600 feet to the Northeast Corner, the place of beginning.

The lode mining claim is more particularly described as follows: Beginning at the Northeast Corner of the claim which is situated 2,550 feet North, and 3,620 feet East from the Southwest Corner of Section 31, Township 20 North, Range 51 East, MDB&M, a permanent monument, thence West a distance of 1,500 feet to the Northwest Corner, thence South a distance of 600 feet to the Southwest Corner, thence East a distance of 1,500 feet to the Southeast Corner, thence North a distance of 600 feet to the Northeast Corner, the place of beginning.

- Monument No. 1 is a post marked Discovery Monument
- Monument No. 2 is a post marked Northeast Corner
- Monument No. 3 is a post marked Northwest Corner
- Monument No. 4 is a post marked Southwest Corner
- Monument No. 5 is a post marked Southeast Corner

The location of each corner monument is shown on the mining claim map recorded herewith. The position and markings of each monument are as follows:

The lode mining claim is approximately 1500 feet long and 600 feet wide, such that 10 feet are claimed in a Westerly direction and 1,490 feet in an Easterly direction from the point of discovery (monument of location), at which the Notice of Location was posted, together with 300 feet on each side of the monument of location and center line of the Claim. The general course of the lode or vein is from the East to the West direction.

situated in an Unknown Mining District, Eureka County, Nevada

1/4	Section	Township	Range	Midian
Northeast	31	20 North	51 East	M.D.M.
Northwest	31	20 North	51 East	M.D.M.
Southwest	31	20 North	51 East	M.D.M.
Southeast	31	20 North	51 East	M.D.M.

Said claim is located in the following quarter section(s):

THIS IS TO CERTIFY that Battle Mountain Exploration Company, a Texas corporation, whose address is 2700 E. Executive Drive, Suite 150, Tucson, Arizona 85706, did on this 29th day of February, 1996, locate and claim and does hereby locate and claim, in compliance with all applicable law and regulation, the LMS #191 lode mining claim.

TO ALL WHOM IT MAY CONCERN:

CERTIFICATE OF LOCATION
LODE MINING CLAIM

161940

BOOK 295 PAGE 047
OFFICIAL RECORDS
RECORDED AT THE REQUEST OF
Battle Mountain Exploration
96 MAY 21 AM 10:42
EURKA COUNTY NEVADA
M.M. REBAL EATL. RECORDER
FILE NO. FEES \$9.50

(RECORDER'S STAMP)

LODE MINING CLAIM
CERTIFICATE OF LOCATION

TO ALL WHOM IT MAY CONCERN:

THIS IS TO CERTIFY that Battle Mountain Exploration Company, a Texas corporation, whose address is 2700 E. Executive Drive, Suite 150, Tucson, Arizona 85706, did on this 29th day of February, 1996, locate and claim and does hereby locate and claim, in compliance with all applicable law and regulation, the LMS #192 lode mining claim. Said claim is located in the following quarter section(s):

Meridian	Range	Township	Section	Southwest	North	East
M.D.M.	51 East	20 North	31		North	51 East
M.D.M.	51 East	North			North	51 East
M.D.M.	51 East	North			North	51 East
M.D.M.	51 East	North			North	51 East

situated in an Unknown Mining District, Eureka County, Nevada

The lode mining claim is approximately 1500 feet long and 600 feet wide, such that 1,490 feet are claimed in a Westerly direction and 10 feet in an Easterly direction from the point of discovery (monument of location), at which the Notice of Location was posted, together with 300 feet on each side of the monument of location and center line of the Claim. The general course of the lode or vein is from the East to the West direction.

The location of each corner monument is shown on the mining claim map recorded herewith. The position and markings of each monument are as follows:

- Monument No. 1 is a post marked Discovery Monument
- Monument No. 2 is a post marked Northeast Corner
- Monument No. 3 is a post marked Northwest Corner
- Monument No. 4 is a post marked Southwest Corner
- Monument No. 5 is a post marked Southeast Corner

The lode mining claim is more particularly described as follows: Beginning at the Northeast Corner of the claim which is situated 1,950 feet North, and 2,120 feet East from the Southwest Corner of Section 31, Township 20 North, Range 51 East, MDB&M, a permanent monument, thence West a distance of 1,500 feet to the Northwest Corner, thence South a distance of 600 feet to the Southwest Corner, thence East a distance of 1,500 feet to the Southeast Corner, thence North a distance of 600 feet to the Northeast Corner, the place of beginning.

All corner monuments consist of a wooden post at least 1.5" x 1.5" in diameter and 4' in length set at least one foot in the ground and marked as described above on an aluminum tag or on the post. The monumentation and marking of the above-described lode claim was completed within 60 days from the date of posting the Notice of Location/Certificate of Location pursuant to NRS 517.030, as amended.

The work of location consisted of making duplicate claim maps prescribed by NRS 517.040 as amended

SIGNATURE OF LOCATOR:

Battle Mountain Exploration Company

By: *John C. Buette*
John C. Buette (Agent)

When Recorded Return To:
Land Department

Battle Mountain Exploration Company
2700 E. Executive Drive, Suite 150
Tucson, AZ 85706-7151

161941

(RECORDER'S STAMP)

BOOK 295 PAGE 048
OFFICIAL RECORDS
RECORDED AT THE REQUEST OF
Battle Mountain Exploration
96 MAY 21 AM 10:45
EUREKA COUNTY NEVADA
M.N. REBAL EATL. RECORDER
FILE NO. FEES \$9.50

161942

CERTIFICATE OF LOCATION
LODE MINING CLAIM

TO ALL WHOM IT MAY CONCERN:

THIS IS TO CERTIFY that Battle Mountain Exploration Company, a Texas corporation, whose address is 2700 E. Executive Drive, Suite 150, Tucson, Arizona 85706, did on this 29th day of February, 1996, locate and claim and does hereby locate and claim, in compliance with all applicable law and regulation, the LMS #193 lode mining claim. Said claim is located in the following quarter section(s):

Section	Township	Range	Meridian
31	20 North	51 East	M.D.M.
31	20 North	51 East	M.D.M.
31	20 North	51 East	M.D.M.
31	20 North	51 East	M.D.M.

situated in an Unknown Mining District, Eureka County, Nevada

The lode mining claim is approximately 1500 feet long and 600 feet wide, such that 10 feet are claimed in a Westerly direction and 1,490 feet in an Easterly direction from the point of discovery (monument of location), at which the Notice of Location was posted, together with 300 feet on each side of the monument of location and center line of the Claim. The general course of the lode or vein is from the East to the West direction.

The location of each corner monument is shown on the mining claim map recorded herewith. The position and markings of each monument are as follows:

- Monument No. 1 is a post marked Discovery Monument
- Monument No. 2 is a post marked Northeast Corner
- Monument No. 3 is a post marked Northwest Corner
- Monument No. 4 is a post marked Southwest Corner
- Monument No. 5 is a post marked Southeast Corner

The lode mining claim is more particularly described as follows: Beginning at the Northeast Corner of the claim which is situated 1,950 feet North, and 3,620 feet East from the Southwest Corner of Section 31, Township 20 North, Range 51 East, MDB&M, a permanent monument, thence West a distance of 1,500 feet to the Northwest Corner, thence South a distance of 600 feet to the Southwest Corner, thence East a distance of 1,500 feet to the Southeast Corner, thence North a distance of 600 feet to the Northeast Corner, the place of beginning.

All corner monuments consist of a wooden post at least 1.5" x 1.5" in diameter and 4' in length set at least one foot in the ground and marked as described above on an aluminum tag or on the post. The monumentation and marking of the above-described lode claim was completed within 60 days from the date of posting the Notice of Location/Certificate of Location pursuant to NRS 517.030, as amended.

The work of location consisted of making duplicate claim maps prescribed by NRS 517.040 as amended

SIGNATURE OF LOCATOR:

Battle Mountain Exploration Company

By: *John C. Buette*
John C. Buette (Agent)

When Recorded Return To:
Land Department
Battle Mountain Exploration Company
2700 E. Executive Drive, Suite 150
Tucson, AZ 85706-7151

161942

BOOK 295
PAGE 049
OFFICIAL RECORDS
RECORDED AT THE REQUEST OF
Battle Mountain Exploration
96 MAR 21 AM 10:46
EUREKA COUNTY NEVADA
M.N. REBAL EATL. RECORDER
FILE NO. FEES 7.50

(RECORDER'S STAMP)

CERTIFICATE OF LOCATION
LODE MINING CLAIM

161943

TO ALL WHOM IT MAY CONCERN:

THIS IS TO CERTIFY that Battle Mountain Exploration Company, a Texas corporation, whose address is 2700 E. Executive Drive, Suite 150, Tucson, Arizona 85706, did on this 29th day of February, 1996, locate and claim and does hereby locate and claim, in compliance with all applicable law and regulation, the LMS #194 lode mining claim. Said claim is located in the following quarter section(s):

1/4	Southwest	31	20 North	51 East	M.D.M.
			Township	Range	Meridian
			North	51 East	M.D.M.
			North	51 East	M.D.M.
			North	51 East	M.D.M.
			North	51 East	M.D.M.

situated in an Unknown Mining District, Eureka County, Nevada

The lode mining claim is approximately 1500 feet long and 600 feet wide, such that 1,490 feet are claimed in a Westerly direction and 10 feet in an Easterly direction from the point of discovery (monument of location), at which the Notice of Location was posted, together with 300 feet on each side of the monument of location and center line of the Claim. The general course of the lode or vein is from the East to the West direction.

The location of each corner monument is shown on the mining claim map recorded herewith. The position and markings of each monument are as follows:

- Monument No. 1 is a post marked Discovery Monument
- Monument No. 2 is a post marked Northeast Corner
- Monument No. 3 is a post marked Northwest Corner
- Monument No. 4 is a post marked Southwest Corner
- Monument No. 5 is a post marked Southeast Corner

The lode mining claim is more particularly described as follows: Beginning at the Northeast Corner of the claim which is situated 1,350 feet North, and 2,120 feet East from the Southwest Corner of Section 31, Township 20 North, Range 51 East, MDB&M, a permanent monument, thence West a distance of 1,500 feet to the Northwest Corner, thence South a distance of 600 feet to the Southwest Corner, thence East a distance of 1,500 feet to the Southeast Corner, thence North a distance of 600 feet to the Northeast Corner, the place of beginning.

All corner monuments consist of a wooden post at least 1.5" x 1.5" in diameter and 4' in length set at least one foot in the ground and marked as described above on an aluminum tag or on the post. The monumentation and marking of the above-described lode claim was completed within 60 days from the date of posting the Notice of Location/Certificate of Location pursuant to NRS 517.030, as amended.

The work of location consisted of making duplicate claim maps prescribed by NRS 517.040 as amended

SIGNATURE OF LOCATOR:

Battle Mountain Exploration Company

By: *John C. Buette*
John C. Buette (Agent)

When Recorded Return To:
Land Department

Battle Mountain Exploration Company
2700 E. Executive Drive, Suite 150
Tucson, AZ 85706-7151

(RECORDERS STAMP)

BOOK 295 PAGE 050

OFFICIAL RECORDS

RECORDED AT THE REQUEST OF

Battle Mountain Exploration

96 MAY 21 AM 10:46

EUREKA COUNTY NEVADA

M.N. REBAL EATI, RECORDER

FILE NO. FEES 9.50

161943

161944

Tucson, AZ 85706-7151
2700 E. Executive Drive, Suite 150
Battle Mountain Exploration Company

EUREKA COUNTY NEVADA
M.N. REBAL EATI, RECORDER
FILE NO.
FEES \$9.50

96 MAY 21 AM 10:46
RECORDED AT THE REQUEST OF
OFFICIAL RECORDS
BOOK 295 PAGE 051
Battle Mountain Exploration

(RECORDER'S STAMP)

SIGNATURE OF LOCATOR:

Battle Mountain Exploration Company

By: *John C. Buette*
John C. Buette (Agent)

When Recorded Return To:
Land Department

The work of location consisted of making duplicate claim maps prescribed by NRS 517.040 as amended

Location/Certificate of Location pursuant to NRS 517.030, as amended.
All corner monuments consist of a wooden post at least 1.5" x 1.5" in diameter and 4' in length set at least one foot in the ground and marked as described above on an aluminum tag or on the post. The monumentation and marking of the above-described lode claim was completed within 60 days from the date of posting the Notice of

The lode mining claim is more particularly described as follows: Beginning at the Northeast Corner of the claim which is situated 1,350 feet North, and 3,620 feet East from the Southwest Corner of Section 31, Township 20 North, Range 51 East, MDB&M, a permanent monument, thence West a distance of 1,500 feet to the Northwest Corner, thence South a distance of 600 feet to the Southwest Corner, thence East a distance of 1,500 feet to the Southeast Corner, thence North a distance of 600 feet to the Northeast Corner, the place of beginning.

- Monument No. 1 is a post marked Discovery Monument
- Monument No. 2 is a post marked Northeast Corner
- Monument No. 3 is a post marked Northwest Corner
- Monument No. 4 is a post marked Southwest Corner
- Monument No. 5 is a post marked Southeast Corner

The location of each corner monument is shown on the mining claim map recorded herewith. The position and markings of each monument are as follows:

The lode mining claim is approximately 1500 feet long and 600 feet wide, such that 10 feet are claimed in a Westerly direction and 1,490 feet in an Easterly direction from the point of discovery (monument of location), at which the Notice of Location was posted, together with 300 feet on each side of the monument of location and center line of the Claim. The general course of the lode or vein is from the East to the West direction.

situated in an Unknown Mining District, Eureka County, Nevada

1/4	Section	Township	Range	Meridian
Southwest	31	20 North	51 East	M.D.M.
Southeast	31	20 North	51 East	M.D.M.
		North	51 East	M.D.M.
		North	51 East	M.D.M.

THIS IS TO CERTIFY that Battle Mountain Exploration Company, a Texas corporation, whose address is 2700 E. Executive Drive, Suite 150, Tucson, Arizona 85706, did on this 29th day of February, 1996, locate and claim and does hereby locate and claim, in compliance with all applicable law and regulation, the LMS #195 lode mining claim. Said claim is located in the following quarter section(s):

TO ALL WHOM IT MAY CONCERN:

CERTIFICATE OF LOCATION
LODE MINING CLAIM

161944

CERTIFICATE OF LOCATION
LODE MINING CLAIM

TO ALL WHOM IT MAY CONCERN:

THIS IS TO CERTIFY that **Battle Mountain Exploration Company**, a Texas corporation, whose address is 2700 E. Executive Drive, Suite 150, Tucson, Arizona 85706, did on this 29th day of February, 1996, locate and claim and does hereby locate and claim, in compliance with all applicable law and regulation, the **LMS #196** lode mining claim. Said claim is located in the following quarter section(s):

1/4	Southwest	31	20 North	51 East	M.D.M.
			North	51 East	M.D.M.
			North	51 East	M.D.M.
			North	51 East	M.D.M.
			Range	51 East	M.D.M.
			Meridian		

situated in an Unknown Mining District, Eureka County, Nevada

The lode mining claim is approximately 1500 feet long and 600 feet wide, such that 1,490 feet are claimed in a Westerly direction and 10 feet in an Easterly direction from the point of discovery (monument of location), at which the Notice of Location was posted, together with 300 feet on each side of the monument of location and center line of the Claim. The general course of the lode or vein is from the East to the West direction.

The location of each corner monument is shown on the mining claim map recorded herewith. The position and markings of each monument are as follows:

- Monument No. 1 is a post marked Discovery Monument
- Monument No. 2 is a post marked Northeast Corner
- Monument No. 3 is a post marked Northwest Corner
- Monument No. 4 is a post marked Southwest Corner
- Monument No. 5 is a post marked Southeast Corner

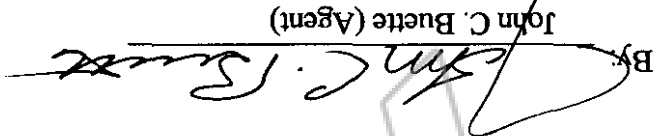
The lode mining claim is more particularly described as follows: Beginning at the Northeast Corner of the claim which is situated 750 feet North, and 2,120 feet East from the Southwest Corner of Section 31, Township 20 North, Range 51 East, MDB&M, a permanent monument, thence West a distance of 1,500 feet to the Northwest Corner, thence South a distance of 600 feet to the Southwest Corner, thence East a distance of 1,500 feet to the Southeast Corner, thence North a distance of 600 feet to the Northeast Corner, the place of beginning.

All corner monuments consist of a wooden post at least 1.5" x 1.5" in diameter and 4' in length set at least one foot in the ground and marked as described above on an aluminum tag or on the post. The monumentation and marking of the above-described lode claim was completed within 60 days from the date of posting the Notice of Location/Certificate of Location pursuant to NRS 517.030, as amended.

The work of location consisted of making duplicate claim maps prescribed by NRS 517.040 as amended

SIGNATURE OF LOCATOR:

Battle Mountain Exploration Company

By:  John C. Buette (Agent)

When Recorded Return To:
Land Department

Battle Mountain Exploration Company
2700 E. Executive Drive, Suite 150
Tucson, AZ 85706-7151

161945

(RECORDER'S STAMP)
BOOK 295 PAGE 52
RECORDED AT THE REQUEST OF
Battle Mountain Exploration
96 MAY 21 AM 10:46
EUREKA COUNTY NEVADA
M.N. REBALCATE, RECORDER
FILE NO. FEES 9.50
161945

161945

161946

BOOK 295 PAGE 53
OFFICIAL RECORDS
RECORDED AT THE REQUEST OF
Battle Mt. Exploration
96 MAY 21 AM 10:46
EUREKA COUNTY NEVADA
M.N. REBAL EATL. RECORDER
FILE NO. FEES \$9.50

(RECORDER'S STAMP)

*
*
*
*
*
*
*
*
*
*
*

Tucson, AZ 85706-7151
2700 E. Executive Drive, Suite 150
Battle Mountain Exploration Company
Land Department

When Recorded Return To:

John C. Buette (Agent)

By: *John C. Buette*

Battle Mountain Exploration Company

SIGNATURE OF LOCATOR:

The work of location consisted of making duplicate claim maps prescribed by NRS 517.040 as amended

Location/Certificate of Location pursuant to NRS 517.030, as amended.

the above-described lode claim was completed within 60 days from the date of posting the Notice of the ground and marked as described above on an aluminum tag or on the post. The monumentation and marking of All corner monuments consist of a wooden post at least 1.5" x 1.5" in diameter and 4' in length set at least one foot in

thence North a distance of 600 feet to the Southeast Corner, the place of beginning. South a distance of 600 feet to the Southwest Corner, thence East a distance of 1,500 feet to the Southeast Corner, thence 51 East, MDB&M, a permanent monument, thence West a distance of 1,500 feet to the Northwest Corner, thence is situated 750 feet North, and 3,620 feet East from the Southwest Corner of Section 31, Township 20 North, Range The lode mining claim is more particularly described as follows: Beginning at the Northeast Corner of the claim which

- Monument No. 1 is a post marked Discovery Monument
- Monument No. 2 is a post marked Northeast Corner
- Monument No. 3 is a post marked Northwest Corner
- Monument No. 4 is a post marked Southwest Corner
- Monument No. 5 is a post marked Southeast Corner

markings of each monument are as follows:

The location of each corner monument is shown on the mining claim map recorded herewith. The position and

Claim. The general course of the lode or vein is from the East to the West direction. Notice of Location was posted, together with 300 feet on each side of the monument of location and center line of the direction and 1,490 feet in an Easterly direction from the point of discovery (monument of location), at which the The lode mining claim is approximately 1500 feet long and 600 feet wide, such that 10 feet are claimed in a Westerly

situated in an Unknown Mining District, Eureka County, Nevada

Section	Township	Range	Meridian
1/4	20 North	51 East	M.D.M.
31	20 North	51 East	M.D.M.
31	20 North	51 East	M.D.M.
Southwest	20 North	51 East	M.D.M.
Southwest	20 North	51 East	M.D.M.
31	20 North	51 East	M.D.M.
31	20 North	51 East	M.D.M.
Southwest	20 North	51 East	M.D.M.
Southwest	20 North	51 East	M.D.M.

Said claim is located in the following quarter section(s):

THIS IS TO CERTIFY that Battle Mountain Exploration Company, a Texas corporation, whose address is 2700 E. Executive Drive, Suite 150, Tucson, Arizona 85706, did on this 29th day of February, 1996, locate and claim and does hereby locate and claim, in compliance with all applicable law and regulation, the LMS #197 lode mining claim.

TO ALL WHOM IT MAY CONCERN:

CERTIFICATE OF LOCATION
LODE MINING CLAIM

161946

CERTIFICATE OF LOCATION
LODE MINING CLAIM

TO ALL WHOM IT MAY CONCERN:

THIS IS TO CERTIFY that Battle Mountain Exploration Company, a Texas corporation, whose address is 2700 E. Executive Drive, Suite 150, Tucson, Arizona 85706, did on this 29th day of February, 1996, locate and claim and does hereby locate and claim, in compliance with all applicable law and regulation, the LMS #198 lode mining claim. Said claim is located in the following quarter section(s):

1/4	Section	Township	Range	Meridian
Southwest	31	20 North	51 East	M.D.M.
Northwest	6	19 North	51 East	M.D.M.
		North	51 East	M.D.M.
		North	51 East	M.D.M.

situated in an Unknown Mining District, Eureka County, Nevada

The lode mining claim is approximately 1500 feet long and 600 feet wide, such that 1,490 feet are claimed in a Westerly direction and 10 feet in an Easterly direction from the point of discovery (monument of location), at which the Notice of Location was posted, together with 300 feet on each side of the monument of location and center line of the Claim. The general course of the lode or vein is from the East to the West direction.

The location of each corner monument is shown on the mining claim map recorded herewith. The position and markings of each monument are as follows:

- Monument No. 1 is a post marked Discovery Monument
- Monument No. 2 is a post marked Northeast Corner
- Monument No. 3 is a post marked Northwest Corner
- Monument No. 4 is a post marked Southwest Corner
- Monument No. 5 is a post marked Southeast Corner

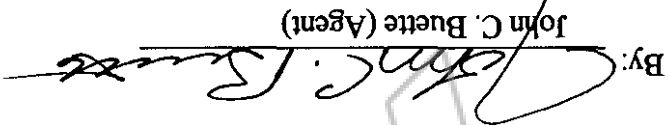
The lode mining claim is more particularly described as follows: Beginning at the Northeast Corner of the claim which is situated 150 feet North, and 2,120 feet East from the Southwest Corner of Section 31, Township 20 North, Range 51 East, MDB&M, a permanent monument, thence West a distance of 1,500 feet to the Northwest Corner, thence South a distance of 600 feet to the Southwest Corner, thence East a distance of 1,500 feet to the Southeast Corner, thence North a distance of 600 feet to the Northeast Corner, the place of beginning.

All corner monuments consist of a wooden post at least 1.5" x 1.5" in diameter and 4' in length set at least one foot in the ground and marked as described above on an aluminum tag or on the post. The monumentation and marking of the above-described lode claim was completed within 60 days from the date of posting the Notice of Location/Certificate of Location pursuant to NRS 517.030, as amended.

The work of location consisted of making duplicate claim maps prescribed by NRS 517.040 as amended

SIGNATURE OF LOCATOR:

Battle Mountain Exploration Company

By:  John C. Buette (Agent)

When Recorded Return To:

Land Department
Battle Mountain Exploration Company
2700 E. Executive Drive, Suite 150
Tucson, AZ 85706-7151

161947

(RECORDER'S STAMP)

BOOK 295 PAGE 054
OFFICIAL RECORDS
RECORDED AT THE REQUEST OF
Battle Mt Exploration
96 MAY 21 AM 10:46
EUREKA COUNTY NEVADA
M.N. REBAL EATI, RECORDER
FILE NO. FEES 9.50

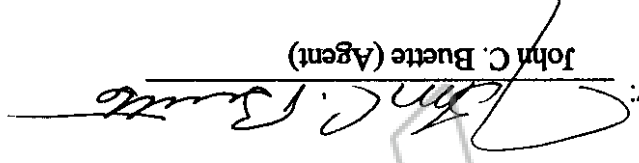
161948

Tucson, AZ 85706-7151
2700 E. Executive Drive, Suite 150
Battle Mountain Exploration Company
Land Department

When Recorded Return To:

John C. Buette (Agent)

By:



Battle Mountain Exploration Company

SIGNATURE OF LOCATOR:

(RECORDERS STAMP)

The work of location consisted of making duplicate claim maps prescribed by NRS 517.040 as amended

Location/Certificate of Location pursuant to NRS 517.030, as amended.

All corner monuments consist of a wooden post at least 1.5" x 1.5" in diameter and 4' in length set at least one foot in the ground and marked as described above on an aluminum tag or on the post. The monumentation and marking of the above-described lode claim was completed within 60 days from the date of posting the Notice of Location/Certificate of Location pursuant to NRS 517.030, as amended.

The lode mining claim is more particularly described as follows: Beginning at the Northeast Corner of the claim which is situated 150 feet North, and 3,620 feet East from the Southwest Corner of Section 31, Township 20 North, Range 51 East, MDB&M, a permanent monument, thence West a distance of 1,500 feet to the Northwest Corner, thence South a distance of 600 feet to the Southwest Corner, thence East a distance of 1,500 feet to the Southeast Corner, thence North a distance of 600 feet to the Northeast Corner, the place of beginning.

- Monument No. 1 is a post marked Discovery Monument
- Monument No. 2 is a post marked Northeast Corner
- Monument No. 3 is a post marked Northwest Corner
- Monument No. 4 is a post marked Southwest Corner
- Monument No. 5 is a post marked Southeast Corner

The location of each corner monument is shown on the mining claim map recorded herewith. The position and markings of each monument are as follows:

The lode mining claim is approximately 1500 feet long and 600 feet wide, such that 10 feet are claimed in a Westerly direction and 1,490 feet in an Easterly direction from the point of discovery (monument of location), at which the Notice of Location was posted, together with 300 feet on each side of the monument of location and center line of the Claim. The general course of the lode or vein is from the East to the West direction.

situated in an Unknown Mining District, Eureka County, Nevada

1/4	Section	Township	Range	Meridian
Southwest	31	20 North	51 East	M.D.M.
Southeast	31	20 North	51 East	M.D.M.
Northeast	6	19 North	51 East	M.D.M.
Northwest	6	19 North	51 East	M.D.M.

Said claim is located in the following quarter section(s):

THIS IS TO CERTIFY that Battle Mountain Exploration Company, a Texas corporation, whose address is 2700 E. Executive Drive, Suite 150, Tucson, Arizona 85706, did on this 29th day of February, 1996, locate and claim and does hereby locate and claim, in compliance with all applicable law and regulation, the LMS #199 lode mining claim.

TO ALL WHOM IT MAY CONCERN:

LODE MINING CLAIM
CERTIFICATE OF LOCATION

161948

BOOK 295 PAGE 55
OFFICIAL RECORDS
RECORDED AT THE REQUEST OF
Battle Mountain Exploration
96 MAR 21 AM 10:4
EUREKA COUNTY NEVADA
M.M. REBALCATION, RECORDER
FILE NO. FEES \$ 9.50

**CERTIFICATE OF LOCATION
LODE MINING CLAIM**

161949

TO ALL WHOM IT MAY CONCERN:

THIS IS TO CERTIFY that **Battle Mountain Exploration Company**, a Texas corporation, whose address is 2700 E. Executive Drive, Suite 150, Tucson, Arizona 85706, did on this 29th day of February, 1996, locate and claim and does hereby locate and claim, in compliance with all applicable law and regulation, the **LMS #200** lode mining claim. Said claim is located in the following quarter section(s):

1/4	Northwest	6	19 North	51 East	M.D.M.
			North	51 East	M.D.M.
			North	51 East	M.D.M.
			North	51 East	M.D.M.
			North	51 East	M.D.M.
			Range		Meridian

situated in an Unknown Mining District, Eureka County, Nevada

The lode mining claim is approximately 1500 feet long and 600 feet wide, such that 1,490 feet are claimed in a Westerly direction and 10 feet in an Easterly direction from the point of discovery (monument of location), at which the Notice of Location was posted, together with 300 feet on each side of the monument of location and center line of the Claim. The general course of the lode or vein is from the East to the West direction.

The location of each corner monument is shown on the mining claim map recorded herewith. The position and markings of each monument are as follows:

- Monument No. 1 is a post marked Discovery Monument
- Monument No. 2 is a post marked Northeast Corner
- Monument No. 3 is a post marked Northwest Corner
- Monument No. 4 is a post marked Southwest Corner
- Monument No. 5 is a post marked Southeast Corner

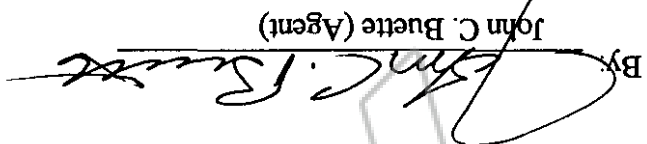
The lode mining claim is more particularly described as follows: Beginning at the Northeast Corner of the claim which is situated 450 feet South, and 2,120 feet East from the Southwest Corner of Section 31, Township 20 North, Range 51 East, MDB&M, a permanent monument; thence West a distance of 1,500 feet to the Northwest Corner; thence South a distance of 600 feet to the Southwest Corner; thence East a distance of 1,500 feet to the Southeast Corner; thence North a distance of 600 feet to the Northeast Corner, the place of beginning.

All corner monuments consist of a wooden post at least 1.5" x 1.5" in diameter and 4' in length set at least one foot in the ground and marked as described above on an aluminum tag or on the post. The monumentation and marking of the above-described lode claim was completed within 60 days from the date of posting the Notice of Location/Certificate of Location pursuant to NRS 517.030, as amended.

The work of location consisted of making duplicate claim maps prescribed by NRS 517.040 as amended

SIGNATURE OF LOCATOR:

Battle Mountain Exploration Company

By:  **John C. Buette (Agent)**

When Recorded Return To:

Land Department
 Battle Mountain Exploration Company
 2700 E. Executive Drive, Suite 150
 Tucson, AZ 85706-7151

161949

BOOK 295 PAGE 56
 OFFICIAL RECORDS
 RECORDED AT THE REQUEST OF
 Battle Mountain Exploration
 96 MAY 21 AM 10:47
 EUREKA COUNTY NEVADA
 M.N. REBAL EATI, RECORDER
 FEES \$9.50

BOOK 295 PAGE 56

CERTIFICATE OF LOCATION
LODE MINING CLAIM

161950

TO ALL WHOM IT MAY CONCERN:

THIS IS TO CERTIFY that Battle Mountain Exploration Company, a Texas corporation, whose address is 2700 E. Executive Drive, Suite 150, Tucson, Arizona 85706, did on this 29th day of February, 1996, locate and claim and does hereby locate and claim, in compliance with all applicable law and regulation, the LMS #201 lode mining claim. Said claim is located in the following quarter section(s):

1/4	Section	Township	Range	Meridian
Northeast	6	19 North	51 East	M.D.M.
Northwest	6	19 North	51 East	M.D.M.
		North	51 East	M.D.M.
		North	51 East	M.D.M.

situated in an Unknown Mining District, Eureka County, Nevada

The lode mining claim is approximately 1500 feet long and 600 feet wide, such that 10 feet are claimed in a Westerly direction and 1,490 feet in an Easterly direction from the point of discovery (monument of location), at which the Notice of Location was posted, together with 300 feet on each side of the monument of location and center line of the Claim. The general course of the lode or vein is from the East to the West direction.

The location of each corner monument is shown on the mining claim map recorded herewith. The position and markings of each monument are as follows:

- Monument No. 1 is a post marked Discovery Monument
- Monument No. 2 is a post marked Northeast Corner
- Monument No. 3 is a post marked Northwest Corner
- Monument No. 4 is a post marked Southwest Corner
- Monument No. 5 is a post marked Southeast Corner

The lode mining claim is more particularly described as follows: Beginning at the Northeast Corner of the claim which is situated 450 feet South, and 3,620 feet East from the Southwest Corner of Section 31, Township 20 North, Range 51 East, MDB&M, a permanent monument, thence West a distance of 1,500 feet to the Northwest Corner, thence South a distance of 600 feet to the Southwest Corner, thence East a distance of 1,500 feet to the Southeast Corner, thence North a distance of 600 feet to the Northeast Corner, the place of beginning.

All corner monuments consist of a wooden post at least 1.5" x 1.5" in diameter and 4' in length set at least one foot in the ground and marked as described above on an aluminum tag or on the post. The monumentation and marking of the above-described lode claim was completed within 60 days from the date of posting the Notice of Location/Certificate of Location pursuant to NRS 517.030, as amended.

The work of location consisted of making duplicate claim maps prescribed by NRS 517.040 as amended

SIGNATURE OF LOCATOR:

Battle Mountain Exploration Company

By: John C. Buette
John C. Buette (Agent)

When Recorded Return To:

Land Department
Battle Mountain Exploration Company
2700 E. Executive Drive, Suite 150
Tucson, AZ 85706-7151

(RECORDERS STAMP)

BOOK 295 PAGE 57
OFFICIAL RECORDS
RECORDED AT THE REQUEST OF
Battle Mtn. Exploration
96 MAY 21 AM 10:47
EUREKA COUNTY NEVADA
M.N. REBALCATION, RECORDER
FILE NO. FEES \$9.50

161950

BOOK 295 PAGE 57

161951

Tucson, AZ 85706-7151
2700 E. Executive Drive, Suite 150
Battle Mountain Exploration Company
Land Department

When Recorded Return To:

John C. Buette (Agent)

By

[Signature]

Battle Mountain Exploration Company

SIGNATURE OF LOCATOR:

(RECORDERS STAMP)

The work of location consisted of making duplicate claim maps prescribed by NRS 517.040 as amended

Location/Certificate of Location pursuant to NRS 517.030, as amended.

All corner monuments consist of a wooden post at least 1.5" x 1.5" in diameter and 4' in length set at least one foot in the ground and marked as described above on an aluminum tag or on the post. The monumentation and marking of the above-described lode claim was completed within 60 days from the date of posting the Notice of Location/Certificate of Location pursuant to NRS 517.030, as amended.

The lode mining claim is more particularly described as follows: Beginning at the Northeast Corner of the claim which is situated 1,050 feet South, and 2,120 feet East from the Southwest Corner of Section 31, Township 20 North, Range 51 East, MDB&M, a permanent monument, thence West a distance of 1,500 feet to the Northwest Corner, thence South a distance of 600 feet to the Southwest Corner, thence East a distance of 1,500 feet to the Southeast Corner, thence North a distance of 600 feet to the Northeast Corner, the place of beginning.

- Monument No. 1 is a post marked Discovery Monument
- Monument No. 2 is a post marked Northeast Corner
- Monument No. 3 is a post marked Northwest Corner
- Monument No. 4 is a post marked Southwest Corner
- Monument No. 5 is a post marked Southeast Corner

The location of each corner monument is shown on the mining claim map recorded herewith. The position and markings of each monument are as follows:

The lode mining claim is approximately 1500 feet long and 600 feet wide, such that 1,490 feet are claimed in a Westerly direction and 10 feet in an Easterly direction from the point of discovery (monument of location), at which the Notice of Location was posted, together with 300 feet on each side of the monument of location and center line of the Claim. The general course of the lode or vein is from the East to the West direction.

situated in an Unknown Mining District, Eureka County, Nevada

1/4	Northwest	6	19 North	51 East	M.D.M	Meridian
			North	51 East	M.D.M	
			North	51 East	M.D.M	
			North	51 East	M.D.M	
			North	51 East	M.D.M	
			Range			

Said claim is located in the following quarter section(s):

THIS IS TO CERTIFY that Battle Mountain Exploration Company, a Texas corporation, whose address is 2700 E. Executive Drive, Suite 150, Tucson, Arizona 85706, did on this 29th day of February, 1996, locate and claim and does hereby locate and claim, in compliance with all applicable law and regulation, the LMS #202 lode mining claim.

TO ALL WHOM IT MAY CONCERN:

LODE MINING CLAIM
CERTIFICATE OF LOCATION

161951

BOOK 295 PAGE 58
OFFICIAL RECORDS
RECORDED AT THE REQUEST OF
Battle Mountain Exploration
96 MAY 21 AM 10:47
EUREKA COUNTY NEVADA
M.M. REBAL EATL. RECORDER
FILE NO.
FEES \$9.50

161952

Tucson, AZ 85706-7151
2700 E. Executive Drive, Suite 150
Battle Mountain Exploration Company
Land Department

When Recorded Return To:

John C. Buette (Agent)

By: *John C. Buette*

Battle Mountain Exploration Company

SIGNATURE OF LOCATOR:

(RECORDERS STAMP)

BOOK 295 PAGE 59
OFFICIAL RECORDS
RECORDED AT THE REQUEST OF
Battle Mountain Exploration
96 MAY 21 AM 10:47
EUREKA COUNTY NEVADA
M.M. REBALCATTI, RECORDER
FEES \$9.50
FILE NO.

The work of location consisted of making duplicate claim maps prescribed by NRS 517.040 as amended

Location/Certificate of Location pursuant to NRS 517.030, as amended.

All corner monuments consist of a wooden post at least 1.5" x 1.5" in diameter and 4' in length set at least one foot in the ground and marked as described above on an aluminum tag or on the post. The monumentation and marking of the above-described lode claim was completed within 60 days from the date of posting the Notice of

the North a distance of 600 feet to the Northeast Corner, the place of beginning.

The lode mining claim is more particularly described as follows: Beginning at the Northeast Corner of the claim which is situated 1,050 feet South, and 3,620 feet East from the Southwest Corner of Section 31, Township 20 North, Range 51 East, MDB&M, a permanent monument, thence West a distance of 1,500 feet to the Northwest Corner, thence South a distance of 600 feet to the Southwest Corner, thence East a distance of 1,500 feet to the Southeast Corner, thence North a distance of 600 feet to the Northeast Corner, the place of beginning.

- Monument No. 1 is a post marked Discovery Monument
- Monument No. 2 is a post marked Northeast Corner
- Monument No. 3 is a post marked Northwest Corner
- Monument No. 4 is a post marked Southwest Corner
- Monument No. 5 is a post marked Southeast Corner

markings of each monument are as follows:

The location of each corner monument is shown on the mining claim map recorded herewith. The position and

Claim. The general course of the lode or vein is from the East to the West direction.

The lode mining claim is approximately 1500 feet long and 600 feet wide, such that 10 feet are claimed in a Westerly direction and 1,490 feet in an Easterly direction from the point of discovery (monument of location), at which the Notice of Location was posted, together with 300 feet on each side of the monument of location and center line of the

situated in an Unknown Mining District, Eureka County, Nevada

1/4	Section	Township	Range	Meridian
6	19 North	51 East	M.D.M.	
6	19 North	51 East	M.D.M.	
	Northwest	51 East	M.D.M.	
		19 North	51 East	M.D.M.
		North	51 East	M.D.M.
		North	51 East	M.D.M.

Said claim is located in the following quarter section(s):

THIS IS TO CERTIFY that Battle Mountain Exploration Company, a Texas corporation, whose address is 2700 E. Executive Drive, Suite 150, Tucson, Arizona 85706, did on this 29th day of February, 1996, locate and claim and does hereby locate and claim, in compliance with all applicable law and regulation, the LMS #203 lode mining claim.

TO ALL WHOM IT MAY CONCERN:

CERTIFICATE OF LOCATION
LODE MINING CLAIM

161952

CERTIFICATE OF LOCATION
LODE MINING CLAIM

TO ALL WHOM IT MAY CONCERN:

THIS IS TO CERTIFY that Battle Mountain Exploration Company, a Texas corporation, whose address is 2700 E. Executive Drive, Suite 150, Tucson, Arizona 85706, did on this 29th day of February, 1996, locate and claim and does hereby locate and claim, in compliance with all applicable law and regulation, the LMS #204 lode mining claim. Said claim is located in the following quarter section(s):

Meridian	Range	Section	Township	North	1/4
M.D.M.	51 East	6	19 North	North	
M.D.M.	51 East		North	North	
M.D.M.	51 East		North	North	
M.D.M.	51 East		North	North	

situated in an Unknown Mining District, Eureka County, Nevada

The lode mining claim is approximately 1500 feet long and 600 feet wide, such that 1,490 feet are claimed in a Westerly direction and 10 feet in an Easterly direction from the point of discovery (monument of location), at which the Notice of Location was posted, together with 300 feet on each side of the monument of location and center line of the Claim. The general course of the lode or vein is from the East to the West direction.

The location of each corner monument is shown on the mining claim map recorded herewith. The position and markings of each monument are as follows:

- Monument No. 1 is a post marked Discovery Monument
- Monument No. 2 is a post marked Northeast Corner
- Monument No. 3 is a post marked Northwest Corner
- Monument No. 4 is a post marked Southwest Corner
- Monument No. 5 is a post marked Southeast Corner

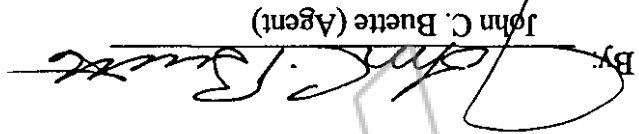
The lode mining claim is more particularly described as follows: Beginning at the Northeast Corner of the claim which is situated 1,650 feet South, and 2,120 feet East from the Southwest Corner of Section 31, Township 20 North, Range 51 East, MDB&M, a permanent monument, thence West a distance of 1,500 feet to the Northwest Corner, thence South a distance of 600 feet to the Southwest Corner, thence East a distance of 1,500 feet to the Southeast Corner, thence North a distance of 600 feet to the Northeast Corner, the place of beginning.

All corner monuments consist of a wooden post at least 1.5" x 1.5" in diameter and 4' in length set at least one foot in the ground and marked as described above on an aluminum tag or on the post. The monumentation and marking of the above-described lode claim was completed within 60 days from the date of posting the Notice of Location/Certificate of Location pursuant to NRS 517.030, as amended.

The work of location consisted of making duplicate claim maps prescribed by NRS 517.040 as amended

SIGNATURE OF LOCATOR:

Battle Mountain Exploration Company

By:  John C. Buette (Agent)

When Recorded Return To:

Land Department
Battle Mountain Exploration Company
2700 E. Executive Drive, Suite 150
Tucson, AZ 85706-7151

(RECORDERS STAMP)

BOOK 295 PAGE 60
OFFICIAL RECORDS
RECORDED AT THE REQUEST OF
Galle, M. E. Exploration
96 MAY 21 AM 10:47
EUREKA COUNTY NEVADA
M.N. REBAL EATI, RECORDER
FILE NO.
FEES \$ 2.50

CERTIFICATE OF LOCATION
LODE MINING CLAIM

TO ALL WHOM IT MAY CONCERN:

THIS IS TO CERTIFY that Battle Mountain Exploration Company, a Texas corporation, whose address is 2700 E. Executive Drive, Suite 150, Tucson, Arizona 85706, did on this 29th day of February, 1996, locate and claim and does hereby locate and claim, in compliance with all applicable law and regulation, the LMS #205 lode mining claim. Said claim is located in the following quarter section(s):

1/4	Section	Township	Range	Meridian
Northwest	6	19 North	51 East	M.D.M.
Northeast	6	19 North	51 East	M.D.M.
			51 East	M.D.M.
			51 East	M.D.M.

situated in an Unknown Mining District, Eureka County, Nevada

The lode mining claim is approximately 1500 feet long and 600 feet wide, such that 10 feet are claimed in a Westerly direction and 1,490 feet in an Easterly direction from the point of discovery (monument of location), at which the Notice of Location was posted, together with 300 feet on each side of the monument of location and center line of the Claim. The general course of the lode or vein is from the East to the West direction.

The location of each corner monument is shown on the mining claim map recorded herewith. The position and markings of each monument are as follows:

- Monument No. 1 is a post marked Discovery Monument
- Monument No. 2 is a post marked Northeast Corner
- Monument No. 3 is a post marked Northwest Corner
- Monument No. 4 is a post marked Southwest Corner
- Monument No. 5 is a post marked Southeast Corner

The lode mining claim is more particularly described as follows: Beginning at the Northeast Corner of the claim which is situated 1,650 feet South, and 3,620 feet East from the Southwest Corner of Section 31, Township 20 North, Range 51 East, MDB&M, a permanent monument; thence West a distance of 1,500 feet to the Northwest Corner; thence South a distance of 600 feet to the Southwest Corner; thence East a distance of 1,500 feet to the Southeast Corner; thence North a distance of 600 feet to the Northeast Corner, the place of beginning.

All corner monuments consist of a wooden post at least 1.5" x 1.5" in diameter and 4' in length set at least one foot in the ground and marked as described above on an aluminum tag or on the post. The monumentation and marking of the above-described lode claim was completed within 60 days from the date of posting the Notice of Location/Certificate of Location pursuant to NRS 517.030, as amended.

The work of location consisted of making duplicate claim maps prescribed by NRS 517.040 as amended

SIGNATURE OF LOCATOR:

Battle Mountain Exploration Company

By: *John C. Buette*
John C. Buette (Agent)

When Recorded Return To:

Land Department
Battle Mountain Exploration Company
2700 E. Executive Drive, Suite 150
Tucson, AZ 85706-7151

(RECORDERS STAMP)

BOOK 295 PAGE 61
OFFICIAL RECORDS
RECORDED AT THE REQUEST OF
Battle Mountain Exploration
96 MAY 21 AM 10:47
EUREKA COUNTY NEVADA
M.N. REBAL EATI. RECORDER
FILE NO.
FEES \$9.50

CERTIFICATE OF LOCATION
LODE MINING CLAIM

161955

TO ALL WHOM IT MAY CONCERN:

THIS IS TO CERTIFY that Battle Mountain Exploration Company, a Texas corporation, whose address is 2700 E. Executive Drive, Suite 150, Tucson, Arizona 85706, did on this 29th day of February, 1996, locate and claim and does hereby locate and claim, in compliance with all applicable law and regulation, the LMS #206 lode mining claim. Said claim is located in the following quarter section(s):

1/4	Section	Township	Range	Meridian
Northwest	6	19 North	51 East	M.D.M.
Southwest	6	19 North	51 East	M.D.M.
		North	51 East	M.D.M.
		North	51 East	M.D.M.

situated in an Unknown Mining District, Eureka County, Nevada

The lode mining claim is approximately 1500 feet long and 600 feet wide, such that 1,490 feet are claimed in a Westerly direction and 10 feet in an Easterly direction from the point of discovery (monument of location), at which the Notice of Location was posted, together with 300 feet on each side of the monument of location and center line of the Claim. The general course of the lode or vein is from the East to the West direction.

The location of each corner monument is shown on the mining claim map recorded herewith. The position and markings of each monument are as follows:

- Monument No. 1 is a post marked Discovery Monument
- Monument No. 2 is a post marked Northeast Corner
- Monument No. 3 is a post marked Northwest Corner
- Monument No. 4 is a post marked Southwest Corner
- Monument No. 5 is a post marked Southeast Corner

The lode mining claim is more particularly described as follows: Beginning at the Northeast Corner of the claim which is situated 2,250 feet South, and 2,120 feet East from the Southwest Corner of Section 31, Township 20 North, Range 51 East, MDB&M, a permanent monument, thence West a distance of 1,500 feet to the Northwest Corner, thence South a distance of 600 feet to the Southwest Corner, thence East a distance of 1,500 feet to the Southeast Corner, thence North a distance of 600 feet to the Northeast Corner, the place of beginning.

All corner monuments consist of a wooden post at least 1.5" x 1.5" in diameter and 4' in length set at least one foot in the ground and marked as described above on an aluminum tag or on the post. The monumentation and marking of the above-described lode claim was completed within 60 days from the date of posting the Notice of Location/Certificate of Location pursuant to NRS 517.030, as amended.

The work of location consisted of making duplicate claim maps prescribed by NRS 517.040 as amended

SIGNATURE OF LOCATOR:

Battle Mountain Exploration Company

By John C. Buette
John C. Buette (Agent)

When Recorded Return To:

Land Department
Battle Mountain Exploration Company
2700 E. Executive Drive, Suite 150
Tucson, AZ 85706-7151

161955

BOOK 295 PAGE 62

BOOK 295 PAGE 62
OFFICIAL RECORDS
RECORDED AT THE REQUEST OF
Battle Mountain Exploration
96 MAY 21 AM 10:47
EUREKA COUNTY NEVADA
M.N. REBAL EATI, RECORDER
FILE NO.
FEES 9.50

(RECORDERS STAMP)

CERTIFICATE OF LOCATION
LODE MINING CLAIM

TO ALL WHOM IT MAY CONCERN:

THIS IS TO CERTIFY that **Battle Mountain Exploration Company**, a Texas corporation, whose address is 2700 E. Executive Drive, Suite 150, Tucson, Arizona 85706, did on this 29th day of February, 1996, locate and claim and does hereby locate and claim, in compliance with all applicable law and regulation, the LMS #207 lode mining claim.

Said claim is located in the following quarter section(s):

1/4	Section	Township	Range	Meridian
Northeast	6	19 North	51 East	M.D.M.
Northwest	6	19 North	51 East	M.D.M.
Southwest	6	19 North	51 East	M.D.M.
Southeast	6	19 North	51 East	M.D.M.

situated in an Unknown Mining District, Eureka County, Nevada

The lode mining claim is approximately 1500 feet long and 600 feet wide, such that 10 feet are claimed in a Westerly direction and 1,490 feet in an Easterly direction from the point of discovery (monument of location), at which the Notice of Location was posted, together with 300 feet on each side of the monument of location and center line of the Claim. The general course of the lode or vein is from the East to the West direction.

The location of each corner monument is shown on the mining claim map recorded herewith. The position and markings of each monument are as follows:

- Monument No. 1 is a post marked Discovery Monument
- Monument No. 2 is a post marked Northeast Corner
- Monument No. 3 is a post marked Northwest Corner
- Monument No. 4 is a post marked Southwest Corner
- Monument No. 5 is a post marked Southeast Corner

The lode mining claim is more particularly described as follows: Beginning at the Northeast Corner of the claim which is situated 2,250 feet South, and 3,620 feet East from the Southwest Corner of Section 31, Township 20 North, Range 51 East, MDB&M, a permanent monument, thence West a distance of 1,500 feet to the Northwest Corner, thence South a distance of 600 feet to the Southwest Corner, thence East a distance of 1,500 feet to the Southeast Corner, thence North a distance of 600 feet to the Northeast Corner, the place of beginning.

All corner monuments consist of a wooden post at least 1.5" x 1.5" in diameter and 4' in length set at least one foot in the ground and marked as described above on an aluminum tag or on the post. The monumentation and marking of the above-described lode claim was completed within 60 days from the date of posting the Notice of Location/Certificate of Location pursuant to NRS 517.030, as amended.

The work of location consisted of making duplicate claim maps prescribed by NRS 517.040 as amended

SIGNATURE OF LOCATOR:

Battle Mountain Exploration Company

By: *John C. Buette*
John C. Buette (Agent)

When Recorded Return To:

Land Department
Battle Mountain Exploration Company
2700 E. Executive Drive, Suite 150
Tucson, AZ 85706-7151

(RECORDER'S STAMP)

BOOK 295 PAGE 63
OFFICIAL RECORDS
RECORDED AT THE REQUEST OF
Battle Mountain Exploration
96 MAY 21 AM 10:48
EUREKA COUNTY NEVADA
M.N. REBALCATT, RECORDER
FILE NO.
FEES 9.50

161957

Tucson, AZ 85706-7151
 2700 E. Executive Drive, Suite 150
 Battle Mountain Exploration Company
 Land Department

When Recorded Return To:

John C. Buette (Agent)

By: *[Signature]*

Battle Mountain Exploration Company

SIGNATURE OF LOCATOR:

(RECORDER'S STAMP)

BOOK 295 PAGE 64
 OFFICIAL RECORDS
 RECORDED AT THE REQUEST OF
Battle Mountain Exploration
 96 MAY 21 AM 10:48
 M.N. REBAL EATI, RECORDER
 EUREKA COUNTY NEVADA
 FILE NO.
 FEES \$9.50

The work of location consisted of making duplicate claim maps prescribed by NRS 517.040 as amended

Location/Certificate of Location pursuant to NRS 517.030, as amended.

All corner monuments consist of a wooden post at least 1.5" x 1.5" in diameter and 4' in length set at least one foot in the ground and marked as described above on an aluminum tag or on the post. The monumentation and marking of the above-described lode claim was completed within 60 days from the date of posting the Notice of

Location/Certificate of Location pursuant to NRS 517.030, as amended. The lode mining claim is more particularly described as follows: Beginning at the Northeast Corner of the claim which is situated 2,850 feet South, and 2,120 feet East from the Southwest Corner of Section 31, Township 20 North, Range 51 East, MDB&M, a permanent monument; thence West a distance of 1,500 feet to the Northwest Corner; thence South a distance of 600 feet to the Southwest Corner; thence East a distance of 1,500 feet to the Southeast Corner; thence North a distance of 600 feet to the Northeast Corner, the place of beginning.

- Monument No. 1 is a post marked Discovery Monument
- Monument No. 2 is a post marked Northeast Corner
- Monument No. 3 is a post marked Northwest Corner
- Monument No. 4 is a post marked Southwest Corner
- Monument No. 5 is a post marked Southeast Corner

The location of each corner monument is shown on the mining claim map recorded herewith. The position and markings of each monument are as follows:

The lode mining claim is approximately 1500 feet long and 600 feet wide, such that 1,490 feet are claimed in a Westerly direction and 10 feet in an Easterly direction from the point of discovery (monument of location), at which the Notice of Location was posted, together with 300 feet on each side of the monument of location and center line of the Claim. The general course of the lode or vein is from the East to the West direction.

situated in an Unknown Mining District, Eureka County, Nevada

1/4	Southwest	6	19 North	51 East	M.D.M
			North	51 East	M.D.M
			North	51 East	M.D.M
			North	51 East	M.D.M
			North	51 East	M.D.M
			Range	Meridian	

THIS IS TO CERTIFY that Battle Mountain Exploration Company, a Texas corporation, whose address is 2700 E. Executive Drive, Suite 150, Tucson, Arizona 85706, did on this 29th day of February, 1996, locate and claim and does hereby locate and claim, in compliance with all applicable law and regulation, the LMS #208 lode mining claim. Said claim is located in the following quarter section(s):

TO ALL WHOM IT MAY CONCERN:

LODE MINING CLAIM
CERTIFICATE OF LOCATION

161957

161958

BOOK 295 PAGE 65
OFFICIAL RECORDS
RECORDED AT THE REQUEST OF
Battle Mt. Exploration
96 MAY 21 AM 10:48
EUREKA COUNTY NEVADA
M.N. REBALCATE, RECORDER
FILE NO.
FEES \$7.50

(RECORDER'S STAMP)

Tucson, AZ 85706-7151
2700 E. Executive Drive, Suite 150
Battle Mountain Exploration Company
Land Department

When Recorded Return To:

John C. Buette (Agent)

By: 

Battle Mountain Exploration Company

SIGNATURE OF LOCATOR:

The work of location consisted of making duplicate claim maps prescribed by NRS 517.040 as amended

Location/Certificate of Location pursuant to NRS 517.030, as amended.

All corner monuments consist of a wooden post at least 1.5" x 1.5" in diameter and 4' in length set at least one foot in the ground and marked as described above on an aluminum tag or on the post. The monumentation and marking of the above-described lode claim was completed within 60 days from the date of posting the Notice of

South a distance of 600 feet to the Southwest Corner, thence East a distance of 1,500 feet to the Southeast Corner, thence North a distance of 600 feet to the Northeast Corner, the place of beginning.

The lode mining claim is more particularly described as follows: Beginning at the Northeast Corner of the claim which is situated 2,850 feet South, and 3,620 feet East from the Southwest Corner of Section 31, Township 20 North, Range 51 East, MDB&M, a permanent monument; thence West a distance of 1,500 feet to the Northwest Corner; thence South a distance of 600 feet to the Southwest Corner, thence East a distance of 1,500 feet to the Southeast Corner, thence North a distance of 600 feet to the Northeast Corner, the place of beginning.

Monument No. 1 is a post marked Discovery Monument
Monument No. 2 is a post marked Northeast Corner
Monument No. 3 is a post marked Northwest Corner
Monument No. 4 is a post marked Southwest Corner
Monument No. 5 is a post marked Southeast Corner

markings of each monument are as follows:

The location of each corner monument is shown on the mining claim map recorded herewith. The position and Claim. The general course of the lode or vein is from the East to the West direction.

The lode mining claim is approximately 1500 feet long and 600 feet wide, such that 10 feet are claimed in a Westerly direction and 1,490 feet in an Easterly direction from the point of discovery (monument of location), at which the Notice of Location was posted, together with 300 feet on each side of the monument of location and center line of the

situated in an Unknown Mining District, Eureka County, Nevada

Section	Township	Range	Meridian
1/4	19 North	51 East	M.D.M.
6	19 North	51 East	M.D.M.
6	19 North	51 East	M.D.M.
	19 North	51 East	M.D.M.
	19 North	51 East	M.D.M.

Said claim is located in the following quarter section(s):

THIS IS TO CERTIFY that Battle Mountain Exploration Company, a Texas corporation, whose address is 2700 E. Executive Drive, Suite 150, Tucson, Arizona 85706, did on this 29th day of February, 1996, locate and claim and does hereby locate and claim, in compliance with all applicable law and regulation, the LMS #209 lode mining claim.

TO ALL WHOM IT MAY CONCERN:

LODE MINING CLAIM
CERTIFICATE OF LOCATION

161958

161959

EUREKA COUNTY NEVADA
M.N. REBAL EATL. RECORDER
FILE NO.
FEES \$50

BOOK 295
PAGE 66
OFFICIAL RECORDS
RECORDED AT THE REQUEST OF
96 MAY 21 AM 10:48
Battle Mountain Exploration

(RECORDER'S STAMP)

Land Department
Battle Mountain Exploration Company
2700 E. Executive Drive, Suite 150
Tucson, AZ 85706-7151

When Recorded Return To:

John C. Buetie (Agent)

By: *[Signature]*

Battle Mountain Exploration Company

SIGNATURE OF LOCATOR:

The work of location consisted of making duplicate claim maps prescribed by NRS 517.040 as amended

Location/Certificate of Location pursuant to NRS 517.030, as amended.
the above-described lode claim was completed within 60 days from the date of posting the Notice of
the ground and marked as described above on an aluminum tag or on the post. The monumentation and marking of
All corner monuments consist of a wooden post at least 1.5" x 1.5" in diameter and 4' in length set at least one foot in

the North a distance of 600 feet to the Northeast Corner, the place of beginning.
South a distance of 600 feet to the Southwest Corner, thence East a distance of 1,500 feet to the Southeast Corner,
51 East, MDB&M, a permanent monument, thence West a distance of 1,500 feet to the Northwest Corner, thence
is situated 3,450 feet South, and 2,120 feet East from the Southwest Corner of Section 31, Township 20 North, Range
The lode mining claim is more particularly described as follows: Beginning at the Northeast Corner of the claim which

- Monument No. 1 is a post marked Discovery Monument
- Monument No. 2 is a post marked Northeast Corner
- Monument No. 3 is a post marked Northwest Corner
- Monument No. 4 is a post marked Southwest Corner
- Monument No. 5 is a post marked Southeast Corner

markings of each monument are as follows:
The location of each corner monument is shown on the mining claim map recorded herewith. The position and
the Claim. The general course of the lode or vein is from the East to the West direction.

The lode mining claim is approximately 1500 feet long and 600 feet wide, such that 1,490 feet are claimed in a
the Notice of Location was posted, together with 300 feet on each side of the monument of location and center line of
Westerly direction and 10 feet in an Easterly direction from the point of discovery (monument of location), at which
situated in an Unknown Mining District, Eureka County, Nevada

1/4	Southwest	6	19 North	51 East	M.D.M
Section			Township	Range	Meridian
			North	51 East	M.D.M
			North	51 East	M.D.M
			North	51 East	M.D.M
			North	51 East	M.D.M

Said claim is located in the following quarter section(s):
does hereby locate and claim, in compliance with all applicable law and regulation, the LMS #210 lode mining claim.
THIS IS TO CERTIFY that Battle Mountain Exploration Company, a Texas corporation, whose address is 2700
E. Executive Drive, Suite 150, Tucson, Arizona 85706, did on this 29th day of February, 1996, locate and claim and

TO ALL WHOM IT MAY CONCERN:

CERTIFICATE OF LOCATION
LODE MINING CLAIM

161959

CERTIFICATE OF LOCATION
LODE MINING CLAIM

TO ALL WHOM IT MAY CONCERN:

THIS IS TO CERTIFY that Battle Mountain Exploration Company, a Texas corporation, whose address is 2700 E. Executive Drive, Suite 150, Tucson, Arizona 85706, did on this 29th day of February, 1996, locate and claim and does hereby locate and claim, in compliance with all applicable law and regulation, the LMS #211 lode mining claim. Said claim is located in the following quarter section(s):

1/4	Section	Township	Range	Meridian
Southwest	6	19 North	51 East	M.D.M.
Southeast	6	19 North	51 East	M.D.M.
		North	51 East	M.D.M.
		North	51 East	M.D.M.

situated in an Unknown Mining District, Eureka County, Nevada

The lode mining claim is approximately 1500 feet long and 600 feet wide, such that 10 feet are claimed in a Westerly direction and 1,490 feet in an Easterly direction from the point of discovery (monument of location), at which the Notice of Location was posted, together with 300 feet on each side of the monument of location and center line of the Claim. The general course of the lode or vein is from the East to the West direction.

The location of each corner monument is shown on the mining claim map recorded herewith. The position and markings of each monument are as follows:

- Monument No. 1 is a post marked Discovery Monument
- Monument No. 2 is a post marked Northeast Corner
- Monument No. 3 is a post marked Northwest Corner
- Monument No. 4 is a post marked Southwest Corner
- Monument No. 5 is a post marked Southeast Corner

The lode mining claim is more particularly described as follows: Beginning at the Northeast Corner of the claim which is situated 3,450 feet South, and 3,620 feet East from the Southwest Corner of Section 31, Township 20 North, Range 51 East, MDB&M, a permanent monument, thence West a distance of 1,500 feet to the Northwest Corner, thence South a distance of 600 feet to the Southwest Corner, thence East a distance of 1,500 feet to the Southeast Corner, thence North a distance of 600 feet to the Northeast Corner, the place of beginning.

All corner monuments consist of a wooden post at least 1.5" x 1.5" in diameter and 4' in length set at least one foot in the ground and marked as described above on an aluminum tag or on the post. The monumentation and marking of the above-described lode claim was completed within 60 days from the date of posting the Notice of Location/Certificate of Location pursuant to NRS 517.030, as amended.

The work of location consisted of making duplicate claim maps prescribed by NRS 517.040 as amended

SIGNATURE OF LOCATOR:

Battle Mountain Exploration Company

By: *John C. Buette*
John C. Buette (Agent)

When Recorded Return To:
Land Department
Battle Mountain Exploration Company
2700 E. Executive Drive, Suite 150
Tucson, AZ 85706-7151

(RECORDER'S STAMP)

BOOK 295 PAGE 67
OFFICIAL RECORDS
RECORDED AT THE REQUEST OF
Battle Mountain Exploration
96 MAY 21 AM 10:48
EUREKA COUNTY NEVADA
M.N. REBALANCE, RECORDER
FILE NO.
FEES 9.58