

COUNTY TREASURER'S CERTIFICATE

THIS IS TO CERTIFY THAT PARCEL NO. 02-180-13 HAS NO DELINQUENCIES AND THAT TAXES ARE PAID THROUGH

July 21, 1998 EUREKA COUNTY TREASURER

PLANNING COMMISSION APPROVAL

AT A REGULAR MEETING OF THE EUREKA COUNTY REGIONAL PLANNING COMMISSION, STATE OF NEVADA, HELD ON THE 1998, THIS MAP WAS DULY APPROVED.

Chairperson

COUNTY COMMISSIONERS APPROVAL

AT A REGULAR MEETING OF THE EUREKA COUNTY COMMISSIONERS HELD ON 1998, THIS MAP, CONSISTING OF ONE SHEET WAS PRESENTED AS A PROPOSED MAP IN SECTION 18, T 22N - R 54E, MOB & M. MAP OF DIVISION INTO LARGE PARCELS. EUREKA COUNTY HEREBY ACCEPTS THE OFFER OF DEDICATION FOR PUBLIC PURPOSES OF ANY SHOWN ON THIS MAP. STREETS AND ROAD RIGHTS OF WAY ARE NOT ACCEPTED BY THE COUNTY UNTIL THEY ARE IMPROVED TO COUNTY STANDARDS. APPROVED BY THE EUREKA COUNTY DEPARTMENT OF PUBLIC WORKS, AND EXPRESSLY ACCEPTED BY THE BOARD OF EUREKA COUNTY COMMISSIONERS.

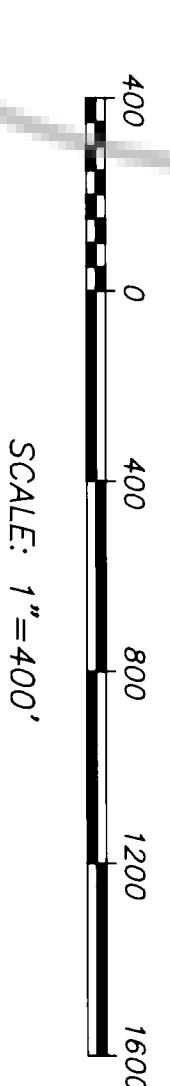

Chairman, EUREKA COUNTY COMMISSIONERS

Map of Division into Large Parcels

ACCEPTANCE OF THIS PARCEL MAP BY EUREKA COUNTY DOES NOT CONSTITUTE A GUARANTEE THAT EACH OR ANY LOT SHOWN THEREON CONTAINS A LAWFUL BUILDING SITE.

SURVEYOR'S CERTIFICATE

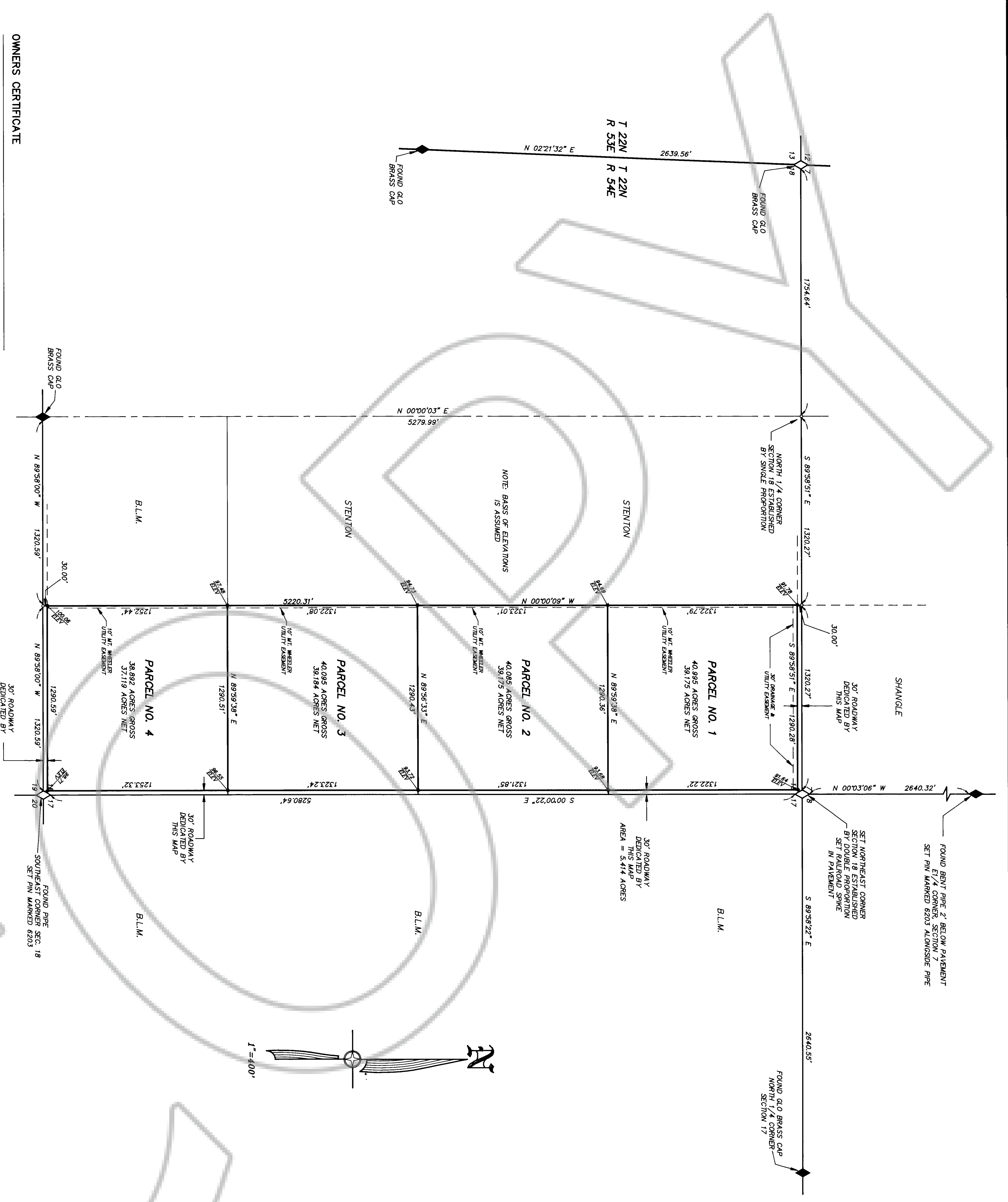
1. ROBERT E. WORLEY, A PROFESSIONAL LAND SURVEYOR IN THE STATE OF NEVADA, CERTIFY THAT: 1. THIS PLAT REPRESENTS THE RESULTS OF A SURVEY CONDUCTED UNDER MY DIRECT SUPERVISION AT THE INSTANCE OF KENNETH PACKARD STENTON AND EARLENE RUSH STENTON. 2. THE LANDS SURVEYED LIE WITHIN SECTION 18, T22N - R54E, MOB & M., AND THE SURVEY WAS COMPLETED ON JUNE 18, 1998. 3. THIS PLAT COMPLES WITH THE APPLICABLE STATE STATUTES AND ANY LOCAL ORDINANCES IN EFFECT ON THE DATE THAT THE GOVERNING BODY GAVE ITS FINAL APPROVAL. 4. THE MONUMENTS DEPICTED ON THE PLAT ARE OF THE CHARACTER SHOWN, OCCUPY THE POSITIONS INDICATED AND ARE OF SUFFICIENT NUMBER AND DURABILITY.



MAP OF DIVISION INTO LARGE PARCELS

FOR KENNETH PACKARD STENTON & EARLENE RUSH STENTON IN/ IN SECTION 18, T.22 N., R.54 E., M.D.B. & M. EUREKA COUNTY, NEVADA

HIGH DESERT ENGINEERING 640 DIAMOND STREET ELKO, NEVADA 89601 (703) 738-4033 96077



OWNERS CERTIFICATE BEING FIRST DULY SWORN THE UNDERIGNED, KENNETH PACKARD STENTON & EARLENE RUSH STENTON, AFFIRMS AND SAYS THAT THEY ARE THE SOLE OWNERS OF THE LAND TO BE DIVIDED BY THIS MAP, AND WE CONSENT TO THIS LAND DIVISION.

Kenneth P. Stenton Kenneth Packard Stenton Earlene Rush Stenton

STATE OF NEVADA COUNTY OF EUREKA

SUBSCRIBED AND SWORN TO BEFORE ME, A NOTARY PUBLIC IN AND FOR SAID STATE AND COUNTY THIS 19th DAY OF July, 1998.

NOTARY PUBLIC

NOTES:

- 1) THE TOTAL SUBDIVIDED AREA OF THIS MAP EQUALS 180,067 ACRES. 2) THE PARCELS SHOWN ON THIS MAP DO NOT LIE IN A FLOOD PLAIN. 3) BASIS OF BEARINGS: THE LINE BETWEEN THE FOUND SOUTH 1/4 CORNER OF SECTION 18 AND THE FOUND SOUTHWEST CORNER OF SECTION 18, TAKEN AS N 89°58'00" W 1320.39'. 4) IN ADDITION TO ANY EASEMENTS SHOWN, THE PARCELS SHOWN ARE SUBJECT TO 10.00 FOOT DRAINAGE AND UTILITY EASEMENTS ALONG THE WEST AND EAST LINES OF PARCELS NO. 1, 2, 3 AND 4 AND ALONG THE SOUTH LINE OF PARCELS NO. 1 AND 2 AND A 60 FOOT DRAINAGE AND UTILITY ON EACH SIDE OF THE LINE BETWEEN PARCELS NO. 1 - 2, 2 - 3, AND 3 - 4. 5) THIS MAP SUBDIVIDES THE E1/2E1/2 OF SECTION 18, T 22N - R 54E, MOB & M.

LEGEND

- ◆ FOUND SECTION CORNER
- ◆ SET 5/8" REBAR WITH CAP MARKED P.L.S. 6203
- ◆ FOUND 1/4 SECTION CORNER
- CALCULATED POINT, NOTHING FOUND, NOTHING SET.

FILING DATA

FILE NO. 164387 FILED AT THE REQUEST OF HIGH DESERT ENGINEERING. DATE Aug 20, 1998 TIME 11:50 A.M.

M.N. Rebaletch, EUREKA COUNTY REGISTER, EUREKA COUNTY CLERK