

164631

After Recording please return to:
Granges (U.S.) Inc.
350 S. Rock Blvd., #E
Reno, NV 89502

**AFFIDAVIT OF PAYMENT OF MAINTENANCE FEE
NOTICE OF INTENTION TO HOLD MINING CLAIMS AND/OR MILL SITES**


STATE OF NEVADA)
)
COUNTY OF WASHOE)

The undersigned Affiant, being first duly sworn, under penalty of perjury, states as follows:

1. Affiant is the agent of Granges (U.S.) Inc. ("Granges"), whose address is 350 S. Rock Blvd., #E, Reno, NV 89502, who owns, leases or otherwise controls the unpatented mining claims more particularly described in Exhibit A attached hereto ("the Claims").
2. The Owner of the Claims and the Owner's address is:


Granges (U.S.) Inc.
350 S. Rock Blvd., #E
Reno, NV 89502
3. Granges hereby certifies that, on its own behalf or on behalf of the Owner, it timely paid the required Federal claim maintenance fees to maintain the Claims in good standing for the assessment year ending September 1, 1996.
4. Pursuant to and in compliance with Federal mining laws and regulations, Granges has paid to the appropriate state office of the United States Bureau of Land Management on or before August 31, 1996, a maintenance fee in the amount of \$100.00 for each of the Claims, and Granges (or Granges on behalf of the Owner) intends to hold the Claims in good standing through the assessment year ending September 1, 1997.
5. There are 275 Claims listed on Exhibit A.


Affiant executes this Affidavit on the 15th day of AUGUST, 1996.



Dean T. Wilton
As Agent on behalf of Granges (U.S.) Inc. and Owner

Signed and sworn to before me on August 15, 1996, by Dean T. Wilton as Agent for Granges (U.S.) Inc. and Owner.

(SEAL)

LEE N. LIZOTTE
Notary Public - State of Nevada
Appointment Recorded in Washoe County
MY APPOINTMENT EXPIRES OCT. 1, 1996



Notary Public
My Commission Expires: October 1, 1996

00:01 AM 12 NOV 96

RCD NSO BLM

UNITED STATES
DEPARTMENT OF THE INTERIOR
BUREAU OF LAND MANAGEMENT

RECEIPT AND ACCOUNTING ADVICE

NO. 226941027

Subject:		LF/NV	08/21/96
Applicant:	1997 MAINT FEES	2 68 58	136,300.00
	WS 1-10, ET AL		

GRANGES (U.S.) INC., ET AL
350 S. ROCK BLVD., #E
RENO, NV 89502

Remitter: GRANGES (U.S.) INC.
3000-370 17TH ST.
DENVER, CO 80202

Assignor:

SERIAL NO.
NMC 695324-ET AL

REFER TO THE ABOVE CASE SERIAL NUMBER IN ALL CORRESPONDENCE. PLEASE INFORM THIS OFFICE OF A CHANGE IN ADDRESS.

NOTE: This notice is a receipt for monies paid the United States. If these monies are for required fees in connection with y application to lease, purchase, enter, or otherwise acquire an interest in public lands or resources, this receipt is not an authc zation to utilize the land applied for and it does not convey any right, title, or interest in the land for which application is mac

BOOK 30 | PAGE 077

RECEIPT

EXHIBIT A

The following unpatented lode mining claims situated in Sec. 25 & 36, T 23 N - R 48 E, Sec. 4, 5, 7 - 9, 16, 17, 20 - 22, 28, T 22 N - R 49 E, and Sec. 28 - 33, T 23 N - R 49 E, MDM, in Eureka County, Nevada:

<u>CLAIM NAME</u>	<u>BLM NMC#</u>	<u>EUREKA COUNTY</u>	
		<u>BOOK</u>	<u>PAGE</u>
WS 1	695324	265	130
WS 2	695325	265	131
WS 3	695326	265	132
WS 4	695327	265	133
WS 5	695328	265	134
WS 6	695329	265	135
WS 7	695330	265	136
WS 8	695331	265	137
WS 9	695332	265	138
WS 10	695333	265	139
WS 11	695334	265	140
WS 12	695335	265	141
WS 13	695336	265	142
WS 14	695337	265	143
WS 15	695338	265	144
WS 16	695339	265	145
WS 17	695340	265	146
WS 18	695341	265	147
WS 19	695342	265	148
WS 20	695343	265	149
WS 21	695344	265	150
WS 22	695345	265	151
WS 23	695346	265	152
WS 24	695347	265	153
WS 25	695348	265	154
WS 26	695349	265	155
WS 27	695350	265	156
WS 28	695351	265	157
WS 29	695352	265	158
WS 30	695353	265	159
WS 31	695354	265	160
WS 32	695355	265	161
WS 33	695356	265	162
WS 34	695357	265	163
WS 35	695358	265	164
WS 36	695359	265	165
WS 37	695360	265	166
WS 38	695361	265	167
WS 39	695362	265	168
WS 40	695363	265	169

96 AUG 21 AM 10:00

RCVD NSD BLM

EXHIBIT A

<u>CLAIM NAME</u>	<u>BLM NMC#</u>	<u>EUREKA COUNTY</u>	
		<u>BOOK</u>	<u>PAGE</u>
WS 41	695364	265	170
WS 42	695365	265	171
WS 43	695366	265	172
WS 44	695367	265	173
WS 45	695368	265	174
WS 46	697296	267	1
WS 47	695369	265	175
WS 48	697297	267	2
WS 49	695370	265	176
WS 50	697298	267	3
WS 51	695371	265	177
WS 52	697299	267	4
WS 53	695372	265	178
WS 54	697300	267	5
WS 55	695373	265	179
WS 57	695374	265	180
WS 59	695375	265	181
WS 61	695376	265	182
WS 63	695377	265	183
WS 65	695378	265	184
WS 67	695379	265	185
WS 69	695380	265	186
WS 71	695381	265	187
WS 72	695382	265	188
WS 73	695383	265	189
WS 74	695384	265	190
WS 75	695385	265	191
WS 76	695386	265	192
WS 77	695387	265	193
WS 78	695388	265	194
WS 79	695389	265	195
WS 80	695390	265	196
WS 81	695391	265	197
WS 82	695392	265	198
WS 83	695393	265	199
WS 84	695394	265	200
WS 85	695395	265	201
WS 86	695396	265	202
WS 87	695397	265	203
WS 88	695398	265	204

96 AUG 21 AM 10:00

RCV'D NSO BLM

EXHIBIT A

<u>CLAIM NAME</u>	<u>BLM NMC#</u>	<u>EUREKA COUNTY</u>	
		<u>BOOK</u>	<u>PAGE</u>
WS 89	695399	265	205
WS 90	695400	265	206
WS 91	695401	265	207
WS 92	695402	265	208
WS 93	695403	265	209
WS 94	695404	265	210
WS 95	695405	265	211
WS 96	695406	265	212
WS 97	695407	265	213
WS 98	695408	265	214
WS 99	695409	265	215
WS 100	695410	265	216
WS 101	695411	265	217
WS 102	697946	267	457
WS 103	697947	267	458
WS 104	697948	267	459
WS 105	697949	267	460
WS 106	697950	267	461
WS 107	697951	267	462
WS 108	697952	267	463
WS 109	697953	267	464
WS 110	697954	267	465
WS 111	697955	267	466
WS 112	697956	267	467
WS 113	697957	267	468
WS 114	697958	267	469
WS 115	697959	267	470
WS 116	697960	267	471
WS 117	697961	267	472
WS 118	697962	267	473
WS 119	697963	267	474
WS 120	697964	267	475
WS 121	697965	267	476
WS 122	697966	267	477
WS 123	697967	267	478
WS 124	697968	267	479
WS 125	697969	267	480
WS 126	697970	267	481
WS 127	697971	267	482
WS 128	697972	267	483

96 AUG 21 AM 10:00

RCV.D NSO BLM

EXHIBIT A

<u>CLAIM NAME</u>	BLM	EUREKA COUNTY	
	<u>NMC#</u>	<u>BOOK</u>	<u>PAGE</u>
WS 129	697973	267	484
WS 130	697974	267	485
WS 131	697975	267	486
WS 132	697976	267	487
WS 133	697977	267	488
WS 134	697978	267	489
WS 135	697979	267	490
WS 136	697980	267	491
WS 137	697981	267	492
WS 138	697982	267	493
WS 139	697983	267	494
WS 140	697984	267	495
WS 141	697985	267	496
WS 142	697986	267	497
WS 143	697987	267	498
WS 144	697988	267	499
WS 145	697989	267	500
WS 146	697990	267	501
WS 147	697991	267	502
WS 148	697992	267	503
WS 149	697993	267	504
WS 150	697994	267	505
WS 151	697995	267	506
WS 152	697996	267	507
WS 153	697997	267	508
WS 154	697998	267	509
WS 155	697999	267	510
WS 156	698000	267	511
WS 157	698001	267	512
WS 158	698002	267	513
WS 159	698003	267	514
WS 160	698004	267	515
WS 161	698005	267	516
WS 162	698006	267	517
WS 163	698007	267	518
WS 164	698008	267	519
WS 165	698009	267	520
WS 166	698010	267	521
WS 167	698011	267	522
WS 168	698012	267	523

96 AUG 21 AM 10:00

RCD NSO BLM

EXHIBIT A

<u>CLAIM NAME</u>	BLM	EUREKA COUNTY	
	<u>NMC#</u>	<u>BOOK</u>	<u>PAGE</u>
WS 169	698013	267	524
WS 170	698014	267	525
WS 172	698015	267	526
WS 174	698016	267	527
WS 176	698017	267	528
WS 178	698018	267	529
WS 179	698019	267	530
WS 180	698020	267	531
WS 181	698021	267	532
WS 182	698022	267	533
WS 183	698023	267	534
WS 184	698024	267	535
WS 185	698025	267	536
WS 186	698026	267	537
WS 187	698027	267	538
WS 188	698028	267	539
WS 189	698029	267	540
WS 190	698030	267	541
WS 191	698031	267	542
WS 192	698032	267	543
WS 193	698033	267	544
WS 194	698034	267	545
WS 195	698035	267	546
WS 196	698036	267	547
WS 197	698037	267	548
WS 198	698038	267	549
WS 199	698039	267	550
WS 200	698040	267	551
WS 201	698041	267	552
WS 202	698042	267	553
WS 203	698043	267	554
WS 204	698526	268	215
WS 205	698527	268	216
WS 206	698528	268	217
WS 207	698529	268	218
WS 208	698530	268	219
WS 209	698531	268	220
WS 210	698532	268	221
WS 211	698533	268	222
WS 212	698534	268	223

96 AUG 21 AM 10:00

RCV'D NSO BLM

EXHIBIT A

<u>CLAIM NAME</u>	BLM	EUREKA COUNTY	
	<u>NMC#</u>	<u>BOOK</u>	<u>PAGE</u>
WS 213	698535	268	224
WS 214	698536	268	225
WS 215	698537	268	226
WS 216	698538	268	227
WS 217	698539	268	228
WS 218	698540	268	229
WS 219	698541	268	230
WS 220	698542	268	231
WS 221	698543	268	232
WS 222	698544	268	233
WS 223	698545	268	234
WS 224	698546	268	235
WS 225	698547	268	236
WS 226	698548	268	237
WS 227	698549	268	238
WS 228	698550	268	239
WS 229	698551	268	240
WS 230	698552	268	241
WS 231	698553	268	242
WS 232	698554	268	243
WS 233	698555	268	244
WS 234	698556	268	245
WS 235	698557	268	246
WS 236	698558	268	247
WS 237	698559	268	248
WS 238	698560	268	249
WS 239	698561	268	250
WS 240	698562	268	251
WS 241	698563	268	252
WS 242	698564	268	253
WS 243	698565	268	254
WS 244	698566	268	255
WS 245	698567	268	256
WS 246	698568	268	257
WS 247	698569	268	258
WS 248	698570	268	259
WS 249	698571	268	260
WS 250	698572	268	261
WS 251	698573	268	262
WS 252	698574	268	263

96 AUG 21 AM 10:00

RCV'D NSO BLM

EXHIBIT A

<u>CLAIM NAME</u>	BLM <u>NMC#</u>	EUREKA COUNTY	
		<u>BOOK</u>	<u>PAGE</u>
WS 253	698575	268	264
WS 254	698576	268	265
WS 255	698577	268	266
WS 256	698578	268	267
WS 257	698579	268	268
WS 258	698580	268	269
WS 259	698581	268	270
WS 260	698582	268	271
WS 261	698583	268	272
WS 262	698584	268	273
WS 263	698585	268	274
WS 264	698586	268	275
WS 265	698587	268	276
WS 266	698588	268	277
WS 267	698589	268	278
WS 268	698590	268	279
WS 269	698591	268	280
WS 270	699527	269	54
WS 271	699528	269	55
WS 272	699529	269	56
WS 273	699530	269	57
WS 274	699531	269	58
WS 275	699532	269	59
WS 276	699533	296	60
WS 277	699534	269	61
WS 278	699535	269	62
WS 279	699536	269	63
WS 280	699537	269	64
WS 281	699538	269	65
WS 282	699539	269	66
WS 283	699540	269	67
WS 284	699541	269	68
WS 285	699542	269	69
WS 286	699543	269	70
WS 287	699544	269	71

BOOK 301 PAGE 076
 OFFICIAL RECORDS
 RECORDED AT THE REQUEST OF
Granger (us) Inc
 96 SEP 25 PM 1:17

EUREKA COUNTY NEVADA
 M.N. REBALEATI, RECORDER
 FILE NO. FEES \$962.50

96 AUG 21 AM 10:00

RCV'D NSO BLM

164631