

When recorded return to:
Cordex Exploration Co.
573 E. Second St.
Reno, Nevada 89502

164649

AMENDED CERTIFICATE OF LOCATION
LODE MINING CLAIM

To All Whom It May Concern:

The undersigned, Rayrock Mines, Inc., dba Cordex Exploration Co., a Nevada corporation, hereby certifies that it or its predecessor in interest caused to be located the PH-1 Lode Mining Claim in the following quarter section(s) NW, SW ¼, of Section(s) 21 Township 23 North, Range 50 East, M.D.B. & M., in Eureka County, Nevada, on the 29th day of September, 1995, a Certificate of Location for which was duly recorded with in the Official Records of Eureka County, Nevada, on the 14th day of November, 1995, in Book 289 at Page 448, and filed with the Bureau of Land Management on November 21, 1995, being assigned BLM Serial No. NMC 724588 and that it is now amending the record for such claim by filing this Amended Certificate of Location. This amendment does not change the position of the claim's monument of location, which consists of a wood post measuring 2"X 2"X 4', set one foot in the ground, nor does it change the boundaries of the claim to the detriment of other locators or locations. The purposes of this amendment are to correct any errors that might have existed in the original Certificate of Location and to reassert the owner's claim to the lands encompassed within the boundaries of the claim. A copy of this Amended Certificate of Location was posted on the claim's monument of location on the 1st of September, 1996.

The name and mailing address of the locator is:

Rayrock Mines, Inc.
573 E. Second Street
Reno, Nevada 89502

The claim is approximately 1500 feet long and 600 feet wide, such that 20 feet is claimed in a Southerly direction and 1480 feet in a Northerly direction from the point of discovery (monument of location), at which the Notice of Location was posted, together with 300 feet on each side of the monument of location and center line of the claim. The general course of the lode or vein is from the north to the south direction.

The number, location and markings on each side center or corner monument is as follows:

<u>Location</u>	<u>Markings</u>	<u>Description</u>
<u>SW Corner</u>	<u>SWC PH-1</u>	<u>2 x 2 x 4' wooden post</u>
<u>NW Corner</u>	<u>NWC PH-1</u>	<u>2 x 2 x 4' wooden post</u>
<u>NE Corner</u>	<u>NEC PH-1</u>	<u>2 x 2 x 4' wooden post</u>
<u>SE Corner</u>	<u>SEC PH-1</u>	<u>2 x 2 x 4' wooden post</u>

Each corner monument is marked as indicated above By a 2" X 2" X 4' wooden post with metal tag. Each post is set one foot in the ground.

The work of location consisted of making a claim map as provided in N.R.S. 517.040, which map was filed with the Eureka County Recorder at the time the original Certificates of Location were recorded.

Dated this 1st day of September, 1996.

Signature of Locator:

[Signature]
Agent for Rayrock Mines, Inc.

Recorder's Stamp
BOOK 301 PAGE 150
OFFICIAL RECORDS
RECORDED AT THE REQUEST OF
Cordex Exploration
96 SEP 30 PM 1:21
EUREKA COUNTY NEVADA
M.H. REBALEATI, RECORDER
FILE NO. FEES 9.50

When recorded return to:

Cordex Exploration Co.
573 E. Second St.
Reno, Nevada 89502

164650

AMENDED CERTIFICATE OF LOCATION
LODE MINING CLAIM

To All Whom It May Concern:

The undersigned, Rayrock Mines, Inc., dba Cordex Exploration Co., a Nevada corporation, hereby certifies that it or its predecessor in interest caused to be located the PH-2 Lode Mining Claim in the following quarter section(s) NW, SW, NE, SE ¼, of Section(s) 21 Township 23 North, Range 50 East, M.D.B. & M., in Eureka County, Nevada, on the 29th day of September, 1995, a Certificate of Location for which was duly recorded with in the Official Records of Eureka County, Nevada, on the 14th day of November, 1995, in Book 289 at Page 449, and filed with the Bureau of Land Management on November 21, 1995, being assigned BLM Serial No. NMC 724589 and that it is now amending the record for such claim by filing this Amended Certificate of Location. This amendment does not change the position of the claim's monument of location, which consists of a wood post measuring 2"X 2"X 4', set one foot in the ground, nor does it change the boundaries of the claim to the detriment of other locators or locations. The purposes of this amendment are to correct any errors that might have existed in the original Certificate of Location and to reassert the owner's claim to the lands encompassed within the boundaries of the claim. A copy of this Amended Certificate of Location was posted on the claim's monument of location on the 1st of September, 1996.

The name and mailing address of the locator is:

Rayrock Mines, Inc.
573 E. Second Street
Reno, Nevada 89502

The claim is approximately 1500 feet long and 600 feet wide, such that 20 feet is claimed in a Southerly direction and 1480 feet in a Northerly direction from the point of discovery (monument of location), at which the Notice of Location was posted, together with 300 feet on each side of the monument of location and center line of the claim. The general course of the lode or vein is from the north to the south direction.

The number, location and markings on each side center or corner monument is as follows:

<u>Location</u>	<u>Markings</u>	<u>Description</u>
<u>SW Corner</u>	<u>SWC PH-2</u>	<u>2 x 2 x 4' wooden post</u>
<u>NW Corner</u>	<u>NWC PH-2</u>	<u>2 x 2 x 4' wooden post</u>
<u>NE Corner</u>	<u>NEC PH-2</u>	<u>2 x 2 x 4' wooden post</u>
<u>SE Corner</u>	<u>SEC PH-2</u>	<u>2 x 2 x 4' wooden post</u>

Each corner monument is marked as indicated above By a 2" X 2" X 4' wooden post with metal tag. Each post is set one foot in the ground.

The work of location consisted of making a claim map as provided in N.R.S. 517.040, which map was filed with the Eureka County Recorder at the time the original Certificates of Location were recorded.

Dated this 1st day of September, 1996.

Signature of Locator:


Agent for Rayrock Mines, Inc.

Recorder's Stamp

BOOK 301 PAGE 151
OFFICIAL RECORDS
RECORDED AT THE REQUEST OF
Cordex Exploration
96 SEP 30 PM 4:21
EUREKA COUNTY NEVADA
M.N. REDALEATI, RECORDER
FILE NO. FEES \$9.50

BOOK 301 PAGE 151

164650

When recorded return to:
Cordex Exploration Co.
573 E. Second St.
Reno, Nevada 89502

164651

AMENDED CERTIFICATE OF LOCATION
LODE MINING CLAIM

To All Whom It May Concern:

The undersigned, Rayrock Mines, Inc., dba Cordex Exploration Co., a Nevada corporation, hereby certifies that it or its predecessor in interest caused to be located the PH-3 Lode Mining Claim in the following quarter section(s) NE, SE ¼, of Section(s) 21 Township 23 North, Range 50 East, M.D.B. & M., in Eureka County, Nevada, on the 29th day of September, 1995, a Certificate of Location for which was duly recorded with in the Official Records of Eureka County, Nevada, on the 14th day of November, 1995, in Book 289 at Page 450, and filed with the Bureau of Land Management on November 21, 1995, being assigned BLM Serial No. NMC 724590 and that it is now amending the record for such claim by filing this Amended Certificate of Location. This amendment does not change the position of the claim's monument of location, which consists of a wood post measuring 2"X 2"X 4', set one foot in the ground, nor does it change the boundaries of the claim to the detriment of other locators or locations. The purposes of this amendment are to correct any errors that might have existed in the original Certificate of Location and to reassert the owner's claim to the lands encompassed within the boundaries of the claim. A copy of this Amended Certificate of Location was posted on the claim's monument of location on the 1st of September, 1996.

The name and mailing address of the locator is:

Rayrock Mines, Inc.
573 E. Second Street
Reno, Nevada 89502

The claim is approximately 1500 feet long and 600 feet wide, such that 20 feet is claimed in a Southerly direction and 1480 feet in a Northerly direction from the point of discovery (monument of location), at which the Notice of Location was posted, together with 300 feet on each side of the monument of location and center line of the claim. The general course of the lode or vein is from the north to the south direction.

The number, location and markings on each side center or corner monument is as follows:

<u>Location</u>	<u>Markings</u>	<u>Description</u>
<u>SW Corner</u>	<u>SWC PH-3</u>	<u>2 x 2 x 4' wooden post</u>
<u>NW Corner</u>	<u>NWC PH-3</u>	<u>2 x 2 x 4' wooden post</u>
<u>NE Corner</u>	<u>NEC PH-3</u>	<u>2 x 2 x 4' wooden post</u>
<u>SE Corner</u>	<u>SEC PH-3</u>	<u>2 x 2 x 4' wooden post</u>

Each corner monument is marked as indicated above By a 2" X 2" X 4' wooden post with metal tag. Each post is set one foot in the ground.

The work of location consisted of making a claim map as provided in N.R.S. 517.040, which map was filed with the Eureka County Recorder at the time the original Certificates of Location were recorded.

Dated this 1st day of September, 1996.

Signature of Locator:

[Signature]
Agent for Rayrock Mines, Inc.

Recorder's Stamp

BOOK 301 PAGE 152
OFFICIAL RECORDS
RECORDED AT THE REQUEST OF
Cordex Exploration
96 SEP 30 PM 4:21
EUREKA COUNTY NEVADA
M.N. REBALEATI, RECORDER
FILE NO. 164651
FEES \$9.50

When recorded return to:

Cordex Exploration Co.
573 E. Second St.
Reno, Nevada 89502

164652

AMENDED CERTIFICATE OF LOCATION
LODE MINING CLAIM

To All Whom It May Concern:

The undersigned, Rayrock Mines, Inc., dba Cordex Exploration Co., a Nevada corporation, hereby certifies that it or its predecessor in interest caused to be located the PH-4 Lode Mining Claim in the following quarter section(s) NE, SE ¼, of Section(s) 21 Township 23 North, Range 50 East, M.D.B. & M., in Eureka County, Nevada, on the 29th day of September, 1995, a Certificate of Location for which was duly recorded with in the Official Records of Eureka County, Nevada, on the 14th day of November, 1995, in Book 289 at Page 451, and filed with the Bureau of Land Management on November 21, 1995, being assigned BLM Serial No. NMC 724591 and that it is now amending the record for such claim by filing this Amended Certificate of Location. This amendment does not change the position of the claim's monument of location, which consists of a wood post measuring 2"X 2"X 4', set one foot in the ground, nor does it change the boundaries of the claim to the detriment of other locators or locations. The purposes of this amendment are to correct any errors that might have existed in the original Certificate of Location and to reassert the owner's claim to the lands encompassed within the boundaries of the claim. A copy of this Amended Certificate of Location was posted on the claim's monument of location on the 1st of September, 1996.

The name and mailing address of the locator is:

Rayrock Mines, Inc.
573 E. Second Street
Reno, Nevada 89502

The claim is approximately 1500 feet long and 600 feet wide, such that 20 feet is claimed in a Southerly direction and 1480 feet in a Northerly direction from the point of discovery (monument of location), at which the Notice of Location was posted, together with 300 feet on each side of the monument of location and center line of the claim. The general course of the lode or vein is from the north to the south direction.

The number, location and markings on each side center or corner monument is as follows:

<u>Location</u>	<u>Markings</u>	<u>Description</u>
<u>SW Corner</u>	<u>SWC PH-4</u>	<u>2 x 2 x 4' wooden post</u>
<u>NW Corner</u>	<u>NWC PH-4</u>	<u>2 x 2 x 4' wooden post</u>
<u>NE Corner</u>	<u>NEC PH-4</u>	<u>2 x 2 x 4' wooden post</u>
<u>SE Corner</u>	<u>SEC PH-4</u>	<u>2 x 2 x 4' wooden post</u>

Each corner monument is marked as indicated above By a 2" X 2" X 4' wooden post with metal tag. Each post is set one foot in the ground.

The work of location consisted of making a claim map as provided in N.R.S. 517.040, which map was filed with the Eureka County Recorder at the time the original Certificates of Location were recorded.

Dated this 1st day of September, 1996.

Signature of Locator:


Agent for Rayrock Mines, Inc.

Recorder's Stamp BOOK 301 PAGE 153
OFFICIAL RECORDS
RECORDED AT THE REQUEST OF
Cordex Exploration
96 SEP 30 PM 4: 21

EUREKA COUNTY NEVADA
M.N. REBALEATI, RECORDER
FILE NO. 164652
FEES 9.50

BOOK 301 PAGE 153

164652

When recorded return to:
Cordex Exploration Co.
573 E. Second St.
Reno, Nevada 89502

164653

AMENDED CERTIFICATE OF LOCATION
LODE MINING CLAIM

To All Whom It May Concern:

The undersigned, Rayrock Mines, Inc., dba Cordex Exploration Co., a Nevada corporation, hereby certifies that it or its predecessor in interest caused to be located the PH-5 Lode Mining Claim in the following quarter section(s) NE, SE ¼, of Section(s) 21 Township 23 North, Range 50 East, M.D.B. & M., in Eureka County, Nevada, on the 29th day of September, 1995, a Certificate of Location for which was duly recorded with in the Official Records of Eureka County, Nevada, on the 14th day of November, 1995, in Book 289 at Page 452, and filed with the Bureau of Land Management on November 21, 1995, being assigned BLM Serial No. NMC 724592 and that it is now amending the record for such claim by filing this Amended Certificate of Location. This amendment does not change the position of the claim's monument of location, which consists of a wood post measuring 2"X 2"X 4', set one foot in the ground, nor does it change the boundaries of the claim to the detriment of other locators or locations. The purposes of this amendment are to correct any errors that might have existed in the original Certificate of Location and to reassert the owner's claim to the lands encompassed within the boundaries of the claim. A copy of this Amended Certificate of Location was posted on the claim's monument of location on the 1st of September, 1996.

The name and mailing address of the locator is:

Rayrock Mines, Inc.
573 E. Second Street
Reno, Nevada 89502

The claim is approximately 1500 feet long and 600 feet wide, such that 20 feet is claimed in a Southerly direction and 1480 feet in a Northerly direction from the point of discovery (monument of location), at which the Notice of Location was posted, together with 300 feet on each side of the monument of location and center line of the claim. The general course of the lode or vein is from the north to the south direction.

The number, location and markings on each side center or corner monument is as follows:

<u>Location</u>	<u>Markings</u>	<u>Description</u>
SW Corner	SWC PH-5	2 x 2 x 4' wooden post
NW Corner	NWC PH-5	2 x 2 x 4' wooden post
NE Corner	NEC PH-5	2 x 2 x 4' wooden post
SE Corner	SEC PH-5	2 x 2 x 4' wooden post

Each corner monument is marked as indicated above By a 2" X 2" X 4' wooden post with metal tag. Each post is set one foot in the ground.

The work of location consisted of making a claim map as provided in N.R.S. 517.040, which map was filed with the Eureka County Recorder at the time the original Certificates of Location were recorded.

Dated this 1st day of September, 1996.

Signature of Locator:

[Signature]
Agent for Rayrock Mines, Inc.

Recorder's Stamp

BOOK 301 PAGE 154
OFFICIAL RECORDS
RECORDED AT THE REQUEST OF
Cordex Exploration
96 SEP 30 PM 4:22
EUREKA COUNTY NEVADA
H.N. REBALEATI, RECORDER
FILE NO. FEES 9.50

When recorded return to:

Cordex Exploration Co.
573 E. Second St.
Reno, Nevada 89502

164654

AMENDED CERTIFICATE OF LOCATION
LODE MINING CLAIM

To All Whom It May Concern:

The undersigned, Rayrock Mines, Inc., dba Cordex Exploration Co., a Nevada corporation, hereby certifies that it or its predecessor in interest caused to be located the PH-6 Lode Mining Claim in the following quarter section(s) NE, SE ¼, of Section(s) 21 Township 23 North, Range 50 East, M.D.B. & M., in Eureka County, Nevada, on the 29th day of September, 1995, a Certificate of Location for which was duly recorded with in the Official Records of Eureka County, Nevada, on the 14th day of November, 1995, in Book 289 at Page 453, and filed with the Bureau of Land Management on November 21, 1995, being assigned BLM Serial No. NMC 724593 and that it is now amending the record for such claim by filing this Amended Certificate of Location. This amendment does not change the position of the claim's monument of location, which consists of a wood post measuring 2"X 2"X 4', set one foot in the ground, nor does it change the boundaries of the claim to the detriment of other locators or locations. The purposes of this amendment are to correct any errors that might have existed in the original Certificate of Location and to reassert the owner's claim to the lands encompassed within the boundaries of the claim. A copy of this Amended Certificate of Location was posted on the claim's monument of location on the 1st of September, 1996.

The name and mailing address of the locator is:

Rayrock Mines, Inc.
573 E. Second Street
Reno, Nevada 89502

The claim is approximately 1500 feet long and 600 feet wide, such that 20 feet is claimed in a Southerly direction and 1480 feet in a Northerly direction from the point of discovery (monument of location), at which the Notice of Location was posted, together with 300 feet on each side of the monument of location and center line of the claim. The general course of the lode or vein is from the north to the south direction.

The number, location and markings on each side center or corner monument is as follows:

<u>Location</u>	<u>Markings</u>	<u>Description</u>
<u>SW Corner</u>	<u>SWC PH-6</u>	<u>2 x 2 x 4' wooden post</u>
<u>NW Corner</u>	<u>NWC PH-6</u>	<u>2 x 2 x 4' wooden post</u>
<u>NE Corner</u>	<u>NEC PH-6</u>	<u>2 x 2 x 4' wooden post</u>
<u>SE Corner</u>	<u>SEC PH-6</u>	<u>2 x 2 x 4' wooden post</u>

Each corner monument is marked as indicated above By a 2" X 2" X 4' wooden post with metal tag. Each post is set one foot in the ground.

The work of location consisted of making a claim map as provided in N.R.S. 517.040, which map was filed with the Eureka County Recorder at the time the original Certificates of Location were recorded.

Dated this 1st day of September, 1996.

Signature of Locator:

G. Wallan
Agent for Rayrock Mines, Inc.

Recorder's Stamp BOOK 301 PAGE 155
OFFICIAL RECORDS
RECORDED AT THE REQUEST OF
Cordex Exploration
96 SEP 30 PM 4:22
EUREKA COUNTY NEVADA
M.N. REBALEATI, RECORDER
FILE NO. FEES 9.50

BOOK 301 PAGE 155

164654

When recorded return to:
Cordex Exploration Co.
573 E. Second St.
Reno, Nevada 89502

164655

AMENDED CERTIFICATE OF LOCATION
LODE MINING CLAIM

To All Whom It May Concern:

The undersigned, Rayrock Mines, Inc., dba Cordex Exploration Co., a Nevada corporation, hereby certifies that it or its predecessor in interest caused to be located the PH-7 Lode Mining Claim in the following quarter section(s) NE, SE ¼, of Section(s) 21, and the NW, SW ¼ of Section 22, Township 23 North, Range 50 East, M.D.B. & M., in Eureka County, Nevada, on the 29th day of September, 1995, a Certificate of Location for which was duly recorded with in the Official Records of Eureka County, Nevada, on the 14th day of November, 1995, in Book 289 at Page 454, and filed with the Bureau of Land Management on November 21, 1995, being assigned BLM Serial No. NMC 724594 and that it is now amending the record for such claim by filing this Amended Certificate of Location. This amendment does not change the position of the claim's monument of location, which consists of a wood post measuring 2"X 2"X 4', set one foot in the ground, nor does it change the boundaries of the claim to the detriment of other locators or locations. The purposes of this amendment are to correct any errors that might have existed in the original Certificate of Location and to reassert the owner's claim to the lands encompassed within the boundaries of the claim. A copy of this Amended Certificate of Location was posted on the claim's monument of location on the 1st of September, 1996.

The name and mailing address of the locator is:

Rayrock Mines, Inc.
573 E. Second Street
Reno, Nevada 89502

The claim is approximately 1500 feet long and 600 feet wide, such that 20 feet is claimed in a Southerly direction and 1480 feet in a Northerly direction from the point of discovery (monument of location), at which the Notice of Location was posted, together with 300 feet on each side of the monument of location and center line of the claim. The general course of the lode or vein is from the north to the south direction.

The number, location and markings on each side center or corner monument is as follows:

<u>Location</u>	<u>Markings</u>	<u>Description</u>
SW Corner	SWC PH-7	2 x 2 x 4' wooden post
NW Corner	NWC PH-7	2 x 2 x 4' wooden post
NE Corner	NEC PH-7	2 x 2 x 4' wooden post
SE Corner	SEC PH-7	2 x 2 x 4' wooden post

Each corner monument is marked as indicated above By a 2" X 2" X 4' wooden post with metal tag. Each post is set one foot in the ground.

The work of location consisted of making a claim map as provided in N.R.S. 517.040, which map was filed with the Eureka County Recorder at the time the original Certificates of Location were recorded.

Dated this 1st day of September, 1996.

Signature of Locator:

[Signature]
Agent for Rayrock Mines, Inc.

Recorder's Stamp

BOOK 301 PAGE 156
OFFICIAL RECORDS
RECORDED AT THE REQUEST OF
Cordex Exploration
96 SEP 30 PM 4:22
EUREKA COUNTY NEVADA
M.N. REBALEATI, RECORDER
FILE NO.
FEES 9.50

When recorded return to:

Cordex Exploration Co.
573 E. Second St.
Reno, Nevada 89502

164656

AMENDED CERTIFICATE OF LOCATION
LODE MINING CLAIM

To All Whom It May Concern:

The undersigned, Rayrock Mines, Inc., dba Cordex Exploration Co., a Nevada corporation, hereby certifies that it or its predecessor in interest caused to be located the PH-8 Lode Mining Claim in the following quarter section(s) NW, SW ¼ of Section 22, Township 23 North, Range 50 East, M.D.B. & M., in Eureka County, Nevada, on the 29th day of September, 1995, a Certificate of Location for which was duly recorded with in the Official Records of Eureka County, Nevada, on the 14th day of November, 1995, in Book 289 at Page 455, and filed with the Bureau of Land Management on November 21, 1995, being assigned BLM Serial No. NMC 724595 and that it is now amending the record for such claim by filing this Amended Certificate of Location. This amendment does not change the position of the claim's monument of location, which consists of a wood post measuring 2"X 2"X 4', set one foot in the ground, nor does it change the boundaries of the claim to the detriment of other locators or locations. The purposes of this amendment are to correct any errors that might have existed in the original Certificate of Location and to reassert the owner's claim to the lands encompassed within the boundaries of the claim. A copy of this Amended Certificate of Location was posted on the claim's monument of location on the 1st of September, 1996.

The name and mailing address of the locator is:

Rayrock Mines, Inc.
573 E. Second Street
Reno, Nevada 89502

The claim is approximately 1500 feet long and 600 feet wide, such that 20 feet is claimed in a Southerly direction and 1480 feet in a Northerly direction from the point of discovery (monument of location), at which the Notice of Location was posted, together with 300 feet on each side of the monument of location and center line of the claim. The general course of the lode or vein is from the north to the south direction.

The number, location and markings on each side center or corner monument is as follows:

<u>Location</u>	<u>Markings</u>	<u>Description</u>
<u>SW Corner</u>	<u>SWC PH-8</u>	<u>2 x 2 x 4' wooden post</u>
<u>NW Corner</u>	<u>NWC PH-8</u>	<u>2 x 2 x 4' wooden post</u>
<u>NE Corner</u>	<u>NEC PH-8</u>	<u>2 x 2 x 4' wooden post</u>
<u>SE Corner</u>	<u>SEC PH-8</u>	<u>2 x 2 x 4' wooden post</u>

Each corner monument is marked as indicated above By a 2" X 2" X 4' wooden post with metal tag. Each post is set one foot in the ground.

The work of location consisted of making a claim map as provided in N.R.S. 517.040, which map was filed with the Eureka County Recorder at the time the original Certificates of Location were recorded.

Dated this 1st day of September, 1996.

Signature of Locator:

G.B. Waller
Agent for Rayrock Mines, Inc.

Recorder's Stamp
BOOK 301 PAGE 157
OFFICIAL RECORDS
RECORDED AT THE REQUEST OF
Cordex Exploration
96 SEP 30 PM 4:22
EUREKA COUNTY NEVADA
M.N. REBALEATI, RECORDER
FILE NO. FEES \$ 9.50

BOOK 301 PAGE 157

164656

When recorded return to:
Cordex Exploration Co.
573 E. Second St.
Reno, Nevada 89502

164657

AMENDED CERTIFICATE OF LOCATION
LODE MINING CLAIM

To All Whom It May Concern:

The undersigned, Rayrock Mines, Inc., dba Cordex Exploration Co., a Nevada corporation, hereby certifies that it or its predecessor in interest caused to be located the PH-9 Lode Mining Claim in the following quarter section(s) SW ¼ of Section 21, Township 23 North, Range 50 East, M.D.B. & M., in Eureka County, Nevada, on the 29th day of September, 1995, a Certificate of Location for which was duly recorded with in the Official Records of Eureka County, Nevada, on the 14th day of November, 1995, in Book 289 at Page 456, and filed with the Bureau of Land Management on November 21, 1995, being assigned BLM Serial No. NMC 724596 and that it is now amending the record for such claim by filing this Amended Certificate of Location. This amendment does not change the position of the claim's monument of location, which consists of a wood post measuring 2"X 2"X 4', set one foot in the ground, nor does it change the boundaries of the claim to the detriment of other locators or locations. The purposes of this amendment are to correct any errors that might have existed in the original Certificate of Location and to reassert the owner's claim to the lands encompassed within the boundaries of the claim. A copy of this Amended Certificate of Location was posted on the claim's monument of location on the 1st of September, 1996.

The name and mailing address of the locator is:

Rayrock Mines, Inc.
573 E. Second Street
Reno, Nevada 89502

The claim is approximately 1500 feet long and 600 feet wide, such that 20 feet is claimed in a Southerly direction and 1480 feet in a Northerly direction from the point of discovery (monument of location), at which the Notice of Location was posted, together with 300 feet on each side of the monument of location and center line of the claim. The general course of the lode or vein is from the north to the south direction.

The number, location and markings on each side center or corner monument is as follows:

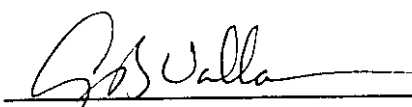
<u>Location</u>	<u>Markings</u>	<u>Description</u>
SW Corner	SWC PH-9	2 x 2 x 4' wooden post
NW Corner	NWC PH-9	2 x 2 x 4' wooden post
NE Corner	NEC PH-9	2 x 2 x 4' wooden post
SE Corner	SEC PH-9	2 x 2 x 4' wooden post

Each corner monument is marked as indicated above By a 2" X 2" X 4' wooden post with metal tag. Each post is set one foot in the ground.

The work of location consisted of making a claim map as provided in N.R.S. 517.040, which map was filed with the Eureka County Recorder at the time the original Certificates of Location were recorded.

Dated this 1st day of September, 1996.

Signature of Locator:



Agent for Rayrock Mines, Inc.

Recorder's Stamp

BOOK 301 PAGE 158
OFFICIAL RECORDS
RECORDED AT THE REQUEST OF
Cordex Exploration
96 SEP 30 PM 4:23

EUREKA COUNTY NEVADA
M.N. REBALEATI, RECORDER
FILE NO. 164657 FEES \$9.50

When recorded return to:

Cordex Exploration Co.
573 E. Second St.
Reno, Nevada 89502

164658

AMENDED CERTIFICATE OF LOCATION
LODE MINING CLAIM

To All Whom It May Concern:

The undersigned, Rayrock Mines, Inc., dba Cordex Exploration Co., a Nevada corporation, hereby certifies that it or its predecessor in interest caused to be located the PH-10 Lode Mining Claim in the following quarter section(s) SW ¼ of Section 21, and the NW ¼ of Section 28, Township 23 North, Range 50 East, M.D.B. & M., in Eureka County, Nevada, on the 29th day of September, 1995, a Certificate of Location for which was duly recorded with in the Official Records of Eureka County, Nevada, on the 14th day of November, 1995, in Book 289 at Page 457, and filed with the Bureau of Land Management on November 21, 1995, being assigned BLM Serial No. NMC 724597 and that it is now amending the record for such claim by filing this Amended Certificate of Location. This amendment does not change the position of the claim's monument of location, which consists of a wood post measuring 2"X 2"X 4', set one foot in the ground, nor does it change the boundaries of the claim to the detriment of other locators or locations. The purposes of this amendment are to correct any errors that might have existed in the original Certificate of Location and to reassert the owner's claim to the lands encompassed within the boundaries of the claim. A copy of this Amended Certificate of Location was posted on the claim's monument of location on the 1st of September, 1996.

The name and mailing address of the locator is:

Rayrock Mines, Inc.
573 E. Second Street
Reno, Nevada 89502

The claim is approximately 1500 feet long and 600 feet wide, such that 1480 feet is claimed in a Southerly direction and 20 feet in a Northerly direction from the point of discovery (monument of location), at which the Notice of Location was posted, together with 300 feet on each side of the monument of location and center line of the claim. The general course of the lode or vein is from the north to the south direction.

The number, location and markings on each side center or corner monument is as follows:

<u>Location</u>	<u>Markings</u>	<u>Description</u>
<u>NE Corner</u>	<u>NEC PH-10</u>	<u>2 x 2 x 4' wooden post</u>
<u>SE Corner</u>	<u>SEC PH-10</u>	<u>2 x 2 x 4' wooden post</u>
<u>SW Corner</u>	<u>SWC PH-10</u>	<u>2 x 2 x 4' wooden post</u>
<u>NW Corner</u>	<u>NWC PH-10</u>	<u>2 x 2 x 4' wooden post</u>

Each corner monument is marked as indicated above By a 2" X 2" X 4' wooden post with metal tag. Each post is set one foot in the ground.

The work of location consisted of making a claim map as provided in N.R.S. 517.040, which map was filed with the Eureka County Recorder at the time the original Certificates of Location were recorded.

Dated this 1st day of September, 1996.

Signature of Locator:

[Signature]
Agent for Rayrock Mines, Inc.

Recorder's Stamp

BOOK 301 PAGE 159
OFFICIAL RECORDS
RECORDED AT THE REQUEST OF
Cordex Exploration
96 SEP 30 PH 4: 23
EUREKA COUNTY NEVADA
M.N. REBALEATI, RECORDER
FILE NO. _____
FEES \$ 9.50

BOOK 301 PAGE 159

164658

When recorded return to:
Cordex Exploration Co.
573 E. Second St.
Reno, Nevada 89502

164659

AMENDED CERTIFICATE OF LOCATION
LODE MINING CLAIM

To All Whom It May Concern:

The undersigned, Rayrock Mines, Inc., dba Cordex Exploration Co., a Nevada corporation, hereby certifies that it or its predecessor in interest caused to be located the PH-11 Lode Mining Claim in the following quarter section(s) SW, SE ¼ of Section 21, Township 23 North, Range 50 East, M.D.B. & M., in Eureka County, Nevada, on the 29th day of September, 1995, a Certificate of Location for which was duly recorded with in the Official Records of Eureka County, Nevada, on the 14th day of November, 1995, in Book 289 at Page 458, and filed with the Bureau of Land Management on November 21, 1995, being assigned BLM Serial No. NMC 724598 and that it is now amending the record for such claim by filing this Amended Certificate of Location. This amendment does not change the position of the claim's monument of location, which consists of a wood post measuring 2"X 2"X 4', set one foot in the ground, nor does it change the boundaries of the claim to the detriment of other locators or locations. The purposes of this amendment are to correct any errors that might have existed in the original Certificate of Location and to reassert the owner's claim to the lands encompassed within the boundaries of the claim. A copy of this Amended Certificate of Location was posted on the claim's monument of location on the 1st of September, 1996.

The name and mailing address of the locator is:

Rayrock Mines, Inc.
573 E. Second Street
Reno, Nevada 89502

The claim is approximately 1500 feet long and 600 feet wide, such that 20 feet is claimed in a Southerly direction and 1480 feet in a Northerly direction from the point of discovery (monument of location), at which the Notice of Location was posted, together with 300 feet on each side of the monument of location and center line of the claim. The general course of the lode or vein is from the north to the south direction.

The number, location and markings on each side center or corner monument is as follows:

<u>Location</u>	<u>Markings</u>	<u>Description</u>
SW Corner	SWC PH-11	2 x 2 x 4' wooden post
NW Corner	NWC PH-11	2 x 2 x 4' wooden post
NE Corner	NEC PH-11	2 x 2 x 4' wooden post
SE Corner	SEC PH-11	2 x 2 x 4' wooden post

Each corner monument is marked as indicated above By a 2" X 2" X 4' wooden post with metal tag. Each post is set one foot in the ground.

The work of location consisted of making a claim map as provided in N.R.S. 517.040, which map was filed with the Eureka County Recorder at the time the original Certificates of Location were recorded.

Dated this 1st day of September, 1996.

Signature of Locator:

[Signature]
Agent for Rayrock Mines, Inc.

Recorder's Stamp
BOOK 301 PAGE 160
OFFICIAL RECORDS
RECORDED AT THE REQUEST OF
Cordex Exploration
96 SEP 30 PM 4: 23
EUREKA COUNTY NEVADA
M.N. REBALEATI, RECORDER
FILE NO. FEES 9.50

When recorded return to:
Cordex Exploration Co.
573 E. Second St.
Reno, Nevada 89502

164660

AMENDED CERTIFICATE OF LOCATION
LODE MINING CLAIM

To All Whom It May Concern:

The undersigned, Rayrock Mines, Inc., dba Cordex Exploration Co., a Nevada corporation, hereby certifies that it or its predecessor in interest caused to be located the PH-12 Lode Mining Claim in the following quarter section(s) SW, SE ¼ of Section 21, and the NW, NE ¼ of Section 28, Township 23 North, Range 50 East, M.D.B. & M., in Eureka County, Nevada, on the 29th day of September, 1995, a Certificate of Location for which was duly recorded with in the Official Records of Eureka County, Nevada, on the 14th day of November, 1995, in Book 289 at Page 459, and filed with the Bureau of Land Management on November 21, 1995, being assigned BLM Serial No. NMC 724599 and that it is now amending the record for such claim by filing this Amended Certificate of Location. This amendment does not change the position of the claim's monument of location, which consists of a wood post measuring 2"X 2"X 4', set one foot in the ground, nor does it change the boundaries of the claim to the detriment of other locators or locations. The purposes of this amendment are to correct any errors that might have existed in the original Certificate of Location and to reassert the owner's claim to the lands encompassed within the boundaries of the claim. A copy of this Amended Certificate of Location was posted on the claim's monument of location on the 1st of September, 1996.

The name and mailing address of the locator is:

Rayrock Mines, Inc.
573 E. Second Street
Reno, Nevada 89502

The claim is approximately 1500 feet long and 600 feet wide, such that 1480 feet is claimed in a Southerly direction and 20 feet in a Northerly direction from the point of discovery (monument of location), at which the Notice of Location was posted, together with 300 feet on each side of the monument of location and center line of the claim. The general course of the lode or vein is from the north to the south direction.

The number, location and markings on each side center or corner monument is as follows:

<u>Location</u>	<u>Markings</u>	<u>Description</u>
<u>NE Corner</u>	<u>NEC PH-12</u>	<u>2 x 2 x 4' wooden post</u>
<u>SE Corner</u>	<u>SEC PH-12</u>	<u>2 x 2 x 4' wooden post</u>
<u>SW Corner</u>	<u>SWC PH-12</u>	<u>2 x 2 x 4' wooden post</u>
<u>NW Corner</u>	<u>NWC PH-12</u>	<u>2 x 2 x 4' wooden post</u>

Each corner monument is marked as indicated above By a 2" X 2" X 4' wooden post with metal tag. Each post is set one foot in the ground.

The work of location consisted of making a claim map as provided in N.R.S. 517.040, which map was filed with the Eureka County Recorder at the time the original Certificates of Location were recorded.

Dated this 1st day of September, 1996.

Signature of Locator:

[Signature]
Agent for Rayrock Mines, Inc.

Recorder's Stamp
BOOK 301 PAGE 161
OFFICIAL RECORDS
RECORDED AT THE REQUEST OF
Cordex Exploration
96 SEP 30 PM 4:23
EUREKA COUNTY NEVADA
M.N. REBALEATI, RECORDER
FILE NO. 164660 FEES 9.50

When recorded return to:
Cordex Exploration Co.
573 E. Second St.
Reno, Nevada 89502

164661

AMENDED CERTIFICATE OF LOCATION
LODE MINING CLAIM

To All Whom It May Concern:

The undersigned, Rayrock Mines, Inc., dba Cordex Exploration Co., a Nevada corporation, hereby certifies that it or its predecessor in interest caused to be located the PH-13 Lode Mining Claim in the following quarter section(s) SE ¼ of Section 21, Township 23 North, Range 50 East, M.D.B. & M., in Eureka County, Nevada, on the 29th day of September, 1995, a Certificate of Location for which was duly recorded with in the Official Records of Eureka County, Nevada, on the 14th day of November, 1995, in Book 289 at Page 460, and filed with the Bureau of Land Management on November 21, 1995, being assigned BLM Serial No. NMC 724600 and that it is now amending the record for such claim by filing this Amended Certificate of Location. This amendment does not change the position of the claim's monument of location, which consists of a wood post measuring 2"X 2"X 4', set one foot in the ground, nor does it change the boundaries of the claim to the detriment of other locators or locations. The purposes of this amendment are to correct any errors that might have existed in the original Certificate of Location and to reassert the owner's claim to the lands encompassed within the boundaries of the claim. A copy of this Amended Certificate of Location was posted on the claim's monument of location on the 1st of September, 1996.

The name and mailing address of the locator is:

Rayrock Mines, Inc.
573 E. Second Street
Reno, Nevada 89502

The claim is approximately 1500 feet long and 600 feet wide, such that 20 feet is claimed in a Southerly direction and 1480 feet in a Northerly direction from the point of discovery (monument of location), at which the Notice of Location was posted, together with 300 feet on each side of the monument of location and center line of the claim. The general course of the lode or vein is from the north to the south direction.

The number, location and markings on each side center or corner monument is as follows:

<u>Location</u>	<u>Markings</u>	<u>Description</u>
SW Corner	SWC PH-13	2 x 2 x 4' wooden post
NW Corner	NWC PH-13	2 x 2 x 4' wooden post
NE Corner	NEC PH-13	2 x 2 x 4' wooden post
SE Corner	SEC PH-13	2 x 2 x 4' wooden post

Each corner monument is marked as indicated above By a 2" X 2" X 4' wooden post with metal tag. Each post is set one foot in the ground.

The work of location consisted of making a claim map as provided in N.R.S. 517.040, which map was filed with the Eureka County Recorder at the time the original Certificates of Location were recorded.

Dated this 1st day of September, 1996.

Signature of Locator:


Agent for Rayrock Mines, Inc.

Recorder's Stamp

BOOK 301 PAGE 162
OFFICIAL RECORDS
RECORDED AT THE REQUEST OF
Cordex Exploration
96 SEP 30 PM 4: 23
EUREKA COUNTY NEVADA
H.N. REBALEATI, RECORDER
FILE NO. FEES 9.50

When recorded return to:
Cordex Exploration Co.
573 E. Second St.
Reno, Nevada 89502

164662

AMENDED CERTIFICATE OF LOCATION
LODE MINING CLAIM

To All Whom It May Concern:

The undersigned, Rayrock Mines, Inc., dba Cordex Exploration Co., a Nevada corporation, hereby certifies that it or its predecessor in interest caused to be located the PH-14 Lode Mining Claim in the following quarter section(s) SE 1/4 of Section 21, and the NE 1/4 of Section 28, Township 23 North, Range 50 East, M.D.B. & M., in Eureka County, Nevada, on the 29th day of September, 1995, a Certificate of Location for which was duly recorded with in the Official Records of Eureka County, Nevada, on the 14th day of November, 1995, in Book 289 at Page 461, and filed with the Bureau of Land Management on November 21, 1995, being assigned BLM Serial No. NMC 724601 and that it is now amending the record for such claim by filing this Amended Certificate of Location. This amendment does not change the position of the claim's monument of location, which consists of a wood post measuring 2"X 2"X 4', set one foot in the ground, nor does it change the boundaries of the claim to the detriment of other locators or locations. The purposes of this amendment are to correct any errors that might have existed in the original Certificate of Location and to reassert the owner's claim to the lands encompassed within the boundaries of the claim. A copy of this Amended Certificate of Location was posted on the claim's monument of location on the 1st of September, 1996.

The name and mailing address of the locator is:

Rayrock Mines, Inc.
573 E. Second Street
Reno, Nevada 89502

The claim is approximately 1500 feet long and 600 feet wide, such that 1480 feet is claimed in a Southerly direction and 20 feet in a Northerly direction from the point of discovery (monument of location), at which the Notice of Location was posted, together with 300 feet on each side of the monument of location and center line of the claim. The general course of the lode or vein is from the north to the south direction.

The number, location and markings on each side center or corner monument is as follows:

<u>Location</u>	<u>Markings</u>	<u>Description</u>
<u>NE Corner</u>	<u>NEC PH-14</u>	<u>2 x 2 x 4' wooden post</u>
<u>SE Corner</u>	<u>SEC PH-14</u>	<u>2 x 2 x 4' wooden post</u>
<u>SW Corner</u>	<u>SWC PH-14</u>	<u>2 x 2 x 4' wooden post</u>
<u>NW Corner</u>	<u>NWC PH-14</u>	<u>2 x 2 x 4' wooden post</u>

Each corner monument is marked as indicated above By a 2" X 2" X 4' wooden post with metal tag. Each post is set one foot in the ground.

The work of location consisted of making a claim map as provided in N.R.S. 517.040, which map was filed with the Eureka County Recorder at the time the original Certificates of Location were recorded.

Dated this 1st day of September, 1996.

Signature of Locator:


Agent for Rayrock Mines, Inc.

Recorder's Stamp
BOOK 301 PAGE 163
OFFICIAL RECORDS
RECORDED AT THE REQUEST OF
Cordex Exploration
96 SEP 30 PM 4:24
EUREKA COUNTY NEVADA
M.N. REBALEATI, RECORDER
FILE NO. FEES 9.50

When recorded return to:
Cordex Exploration Co.
573 E. Second St.
Reno, Nevada 89502

164663

AMENDED CERTIFICATE OF LOCATION
LODE MINING CLAIM

To All Whom It May Concern:

The undersigned, Rayrock Mines, Inc., dba Cordex Exploration Co., a Nevada corporation, hereby certifies that it or its predecessor in interest caused to be located the PH-15 Lode Mining Claim in the following quarter section(s) SE ¼ of Section 21, Township 23 North, Range 50 East, M.D.B. & M., in Eureka County, Nevada, on the 29th day of September, 1995, a Certificate of Location for which was duly recorded with in the Official Records of Eureka County, Nevada, on the 14th day of November, 1995, in Book 289 at Page 462, and filed with the Bureau of Land Management on November 21, 1995, being assigned BLM Serial No. NMC 724602 and that it is now amending the record for such claim by filing this Amended Certificate of Location. This amendment does not change the position of the claim's monument of location, which consists of a wood post measuring 2"X 2"X 4", set one foot in the ground, nor does it change the boundaries of the claim to the detriment of other locators or locations. The purposes of this amendment are to correct any errors that might have existed in the original Certificate of Location and to reassert the owner's claim to the lands encompassed within the boundaries of the claim. A copy of this Amended Certificate of Location was posted on the claim's monument of location on the 1st of September, 1996.

The name and mailing address of the locator is:

Rayrock Mines, Inc.
573 E. Second Street
Reno, Nevada 89502

The claim is approximately 1500 feet long and 600 feet wide, such that 20 feet is claimed in a Southerly direction and 1480 feet in a Northerly direction from the point of discovery (monument of location), at which the Notice of Location was posted, together with 300 feet on each side of the monument of location and center line of the claim. The general course of the lode or vein is from the north to the south direction.

The number, location and markings on each side center or corner monument is as follows:

<u>Location</u>	<u>Markings</u>	<u>Description</u>
<u>SW Corner</u>	<u>SWC PH-15</u>	<u>2 x 2 x 4' wooden post</u>
<u>NW Corner</u>	<u>NWC PH-15</u>	<u>2 x 2 x 4' wooden post</u>
<u>NE Corner</u>	<u>NEC PH-15</u>	<u>2 x 2 x 4' wooden post</u>
<u>SE Corner</u>	<u>SEC PH-15</u>	<u>2 x 2 x 4' wooden post</u>

Each corner monument is marked as indicated above by a 2" X 2" X 4' wooden post with metal tag. Each post is set one foot in the ground.

The work of location consisted of making a claim map as provided in N.R.S. 517.040, which map was filed with the Eureka County Recorder at the time the original Certificates of Location were recorded.

Dated this 1st day of September, 1996.

Signature of Locator:

[Signature]
Agent for Rayrock Mines, Inc.

Recorder's Stamp
BOOK 301 PAGE 164
OFFICIAL RECORDS
RECORDED AT THE REQUEST OF
Cordex Exploration
96 SEP 30 PM 4:24
EUREKA COUNTY NEVADA
M.H. REBALEATI, RECORDER
FILE NO. 164663
FEES 9.50

When recorded return to:
Cordex Exploration Co.
573 E. Second St.
Reno, Nevada 89502

164664

AMENDED CERTIFICATE OF LOCATION
LODE MINING CLAIM

To All Whom It May Concern:

The undersigned, Rayrock Mines, Inc., dba Cordex Exploration Co., a Nevada corporation, hereby certifies that it or its predecessor in interest caused to be located the PH-16 Lode Mining Claim in the following quarter section(s) SE ¼ of Section 21, and the NE ¼ of Section 28, Township 23 North, Range 50 East, M.D.B. & M., in Eureka County, Nevada, on the 29th day of September, 1995, a Certificate of Location for which was duly recorded with in the Official Records of Eureka County, Nevada, on the 14th day of November, 1995, in Book 289 at Page 463, and filed with the Bureau of Land Management on November 21, 1995, being assigned BLM Serial No. NMC 724603 and that it is now amending the record for such claim by filing this Amended Certificate of Location. This amendment does not change the position of the claim's monument of location, which consists of a wood post measuring 2"X 2"X 4', set one foot in the ground, nor does it change the boundaries of the claim to the detriment of other locators or locations. The purposes of this amendment are to correct any errors that might have existed in the original Certificate of Location and to reassert the owner's claim to the lands encompassed within the boundaries of the claim. A copy of this Amended Certificate of Location was posted on the claim's monument of location on the 1st of September, 1996.

The name and mailing address of the locator is:

Rayrock Mines, Inc.
573 E. Second Street
Reno, Nevada 89502

The claim is approximately 1500 feet long and 600 feet wide, such that 1480 feet is claimed in a Southerly direction and 20 feet in a Northerly direction from the point of discovery (monument of location), at which the Notice of Location was posted, together with 300 feet on each side of the monument of location and center line of the claim. The general course of the lode or vein is from the north to the south direction.

The number, location and markings on each side center or corner monument is as follows:


<u>Location</u>	<u>Markings</u>	<u>Description</u>
<u>NE Corner</u>	<u>NEC PH-16</u>	<u>2 x 2 x 4' wooden post</u>
<u>SE Corner</u>	<u>SEC PH-16</u>	<u>2 x 2 x 4' wooden post</u>
<u>SW Corner</u>	<u>SWC PH-16</u>	<u>2 x 2 x 4' wooden post</u>
<u>NW Corner</u>	<u>NWC PH-16</u>	<u>2 x 2 x 4' wooden post</u>

Each corner monument is marked as indicated above by a 2" X 2" X 4' wooden post with metal tag. Each post is set one foot in the ground.

The work of location consisted of making a claim map as provided in N.R.S. 517.040, which map was filed with the Eureka County Recorder at the time the original Certificates of Location were recorded.

Dated this 1st day of September, 1996.

Signature of Locator:


Agent for Rayrock Mines, Inc.

Recorder's Stamp 301 PAGE 165
BOOK 301 PAGE 165
OFFICIAL RECORDS
RECORDED AT THE REQUEST OF
Cordex Exploration
96 SEP 30 PM 4:24
EUREKA COUNTY NEVADA
M.H. REBALEATI, RECORDER
FILE NO. FEES \$ 9.50

BOOK 301 PAGE 165

164664

When recorded return to:
Cordex Exploration Co.
573 E. Second St.
Reno, Nevada 89502

164665

AMENDED CERTIFICATE OF LOCATION
LODE MINING CLAIM

To All Whom It May Concern:

The undersigned, Rayrock Mines, Inc., dba Cordex Exploration Co., a Nevada corporation, hereby certifies that it or its predecessor in interest caused to be located the PH-17 Lode Mining Claim in the following quarter section(s) SE ¼ of Section 21, Township 23 North, Range 50 East, M.D.B. & M., in Eureka County, Nevada, on the 29th day of September, 1995, a Certificate of Location for which was duly recorded with in the Official Records of Eureka County, Nevada, on the 14th day of November, 1995, in Book 289 at Page 464, and filed with the Bureau of Land Management on November 21, 1995, being assigned BLM Serial No. NMC 724604 and that it is now amending the record for such claim by filing this Amended Certificate of Location. This amendment does not change the position of the claim's monument of location, which consists of a wood post measuring 2"X 2"X 4', set one foot in the ground, nor does it change the boundaries of the claim to the detriment of other locators or locations. The purposes of this amendment are to correct any errors that might have existed in the original Certificate of Location and to reassert the owner's claim to the lands encompassed within the boundaries of the claim. A copy of this Amended Certificate of Location was posted on the claim's monument of location on the 1st of September, 1996.

The name and mailing address of the locator is:

Rayrock Mines, Inc.
573 E. Second Street
Reno, Nevada 89502

The claim is approximately 1500 feet long and 600 feet wide, such that 20 feet is claimed in a Southerly direction and 1480 feet in a Northerly direction from the point of discovery (monument of location), at which the Notice of Location was posted, together with 300 feet on each side of the monument of location and center line of the claim. The general course of the lode or vein is from the north to the south direction.

The number, location and markings on each side center or corner monument is as follows:

<u>Location</u>	<u>Markings</u>	<u>Description</u>
<u>SW Corner</u>	<u>SWC PH-17</u>	<u>2 x 2 x 4' wooden post</u>
<u>NW Corner</u>	<u>NWC PH-17</u>	<u>2 x 2 x 4' wooden post</u>
<u>NE Corner</u>	<u>NEC PH-17</u>	<u>2 x 2 x 4' wooden post</u>
<u>SE Corner</u>	<u>SEC PH-17</u>	<u>2 x 2 x 4' wooden post</u>

Each corner monument is marked as indicated above by a 2" X 2" X 4' wooden post with metal tag. Each post is set one foot in the ground.

The work of location consisted of making a claim map as provided in N.R.S. 517.040, which map was filed with the Eureka County Recorder at the time the original Certificates of Location were recorded.

Dated this 1st day of September, 1996.

Signature of Locator:


Agent for Rayrock Mines, Inc.

Recorder's Stamp 301 PAGE 166

OFFICIAL RECORDS
RECORDED AT THE REQUEST OF
Cordex Exploration
96 SEP 30 PM 4:24

EUREKA COUNTY NEVADA
M.N. REBALEATI, RECORDER
FILE NO. FEES 9.50

BOOK 30 | PAGE 66

164665

When recorded return to:
Cordex Exploration Co.
573 E. Second St.
Reno, Nevada 89502

164666

AMENDED CERTIFICATE OF LOCATION
LODE MINING CLAIM

To All Whom It May Concern:

The undersigned, Rayrock Mines, Inc., dba Cordex Exploration Co., a Nevada corporation, hereby certifies that it or its predecessor in interest caused to be located the PH-18 Lode Mining Claim in the following quarter section(s) SE ¼ of Section 21, and the NE ¼ of Section 28, Township 23 North, Range 50 East, M.D.B. & M., in Eureka County, Nevada, on the 29th day of September, 1995, a Certificate of Location for which was duly recorded with in the Official Records of Eureka County, Nevada, on the 14th day of November, 1995, in Book 289 at Page 465, and filed with the Bureau of Land Management on November 21, 1995, being assigned BLM Serial No. NMC 724605 and that it is now amending the record for such claim by filing this Amended Certificate of Location. This amendment does not change the position of the claim's monument of location, which consists of a wood post measuring 2"X 2"X 4', set one foot in the ground, nor does it change the boundaries of the claim to the detriment of other locators or locations. The purposes of this amendment are to correct any errors that might have existed in the original Certificate of Location and to reassert the owner's claim to the lands encompassed within the boundaries of the claim. A copy of this Amended Certificate of Location was posted on the claim's monument of location on the 1st of September, 1996.

The name and mailing address of the locator is:

Rayrock Mines, Inc.
573 E. Second Street
Reno, Nevada 89502

The claim is approximately 1500 feet long and 600 feet wide, such that 1480 feet is claimed in a Southerly direction and 20 feet in a Northerly direction from the point of discovery (monument of location), at which the Notice of Location was posted, together with 300 feet on each side of the monument of location and center line of the claim. The general course of the lode or vein is from the north to the south direction.

The number, location and markings on each side center or corner monument is as follows:


<u>Location</u>	<u>Markings</u>	<u>Description</u>
<u>NE Corner</u>	<u>NEC PH-18</u>	<u>2 x 2 x 4' wooden post</u>
<u>SE Corner</u>	<u>SEC PH-18</u>	<u>2 x 2 x 4' wooden post</u>
<u>SW Corner</u>	<u>SWC PH-18</u>	<u>2 x 2 x 4' wooden post</u>
<u>NW Corner</u>	<u>NWC PH-18</u>	<u>2 x 2 x 4' wooden post</u>

Each corner monument is marked as indicated above by a 2" X 2" X 4' wooden post with metal tag. Each post is set one foot in the ground.

The work of location consisted of making a claim map as provided in N.R.S. 517.040, which map was filed with the Eureka County Recorder at the time the original Certificates of Location were recorded.

Dated this 1st day of September, 1996.

Signature of Locator:


Agent for Rayrock Mines, Inc.

Recorder's Stamp 301 PAGE 167

OFFICIAL RECORDS
RECORDED AT THE REQUEST OF
Cordex Exploration
96 SEP 30 PM 4:24

EUREKA COUNTY NEVADA
M.M. REBALEATI, RECORDER
FILE NO. FEES 9.50

BOOK 30 | PAGE 167

164666

When recorded return to:
Cordex Exploration Co.
573 E. Second St.
Reno, Nevada 89502

164667

AMENDED CERTIFICATE OF LOCATION
LODE MINING CLAIM

To All Whom It May Concern:

The undersigned, Rayrock Mines, Inc., dba Cordex Exploration Co., a Nevada corporation, hereby certifies that it or its predecessor in interest caused to be located the PH-19 Lode Mining Claim in the following quarter section(s) SE ¼ of Section 21, Township 23 North, Range 50 East, M.D.B. & M., in Eureka County, Nevada, on the 29th day of September, 1995, a Certificate of Location for which was duly recorded with in the Official Records of Eureka County, Nevada, on the 14th day of November, 1995, in Book 289 at Page 466, and filed with the Bureau of Land Management on November 21, 1995, being assigned BLM Serial No. NMC 724606 and that it is now amending the record for such claim by filing this Amended Certificate of Location. This amendment does not change the position of the claim's monument of location, which consists of a wood post measuring 2"X 2"X 4', set one foot in the ground, nor does it change the boundaries of the claim to the detriment of other locators or locations. The purposes of this amendment are to correct any errors that might have existed in the original Certificate of Location and to reassert the owner's claim to the lands encompassed within the boundaries of the claim. A copy of this Amended Certificate of Location was posted on the claim's monument of location on the 1st of September, 1996.

The name and mailing address of the locator is:

Rayrock Mines, Inc.
573 E. Second Street
Reno, Nevada 89502

The claim is approximately 1500 feet long and 600 feet wide, such that 20 feet is claimed in a Southerly direction and 1480 feet in a Northerly direction from the point of discovery (monument of location), at which the Notice of Location was posted, together with 300 feet on each side of the monument of location and center line of the claim. The general course of the lode or vein is from the north to the south direction.

The number, location and markings on each side center or corner monument is as follows:

<u>Location</u>	<u>Markings</u>	<u>Description</u>
<u>SW Corner</u>	<u>SWC PH-19</u>	<u>2 x 2 x 4' wooden post</u>
<u>NW Corner</u>	<u>NWC PH-19</u>	<u>2 x 2 x 4' wooden post</u>
<u>NE Corner</u>	<u>NEC PH-19</u>	<u>2 x 2 x 4' wooden post</u>
<u>SE Corner</u>	<u>SEC PH-19</u>	<u>2 x 2 x 4' wooden post</u>

Each corner monument is marked as indicated above by a 2" X 2" X 4' wooden post with metal tag. Each post is set one foot in the ground.

The work of location consisted of making a claim map as provided in N.R.S. 517.040, which map was filed with the Eureka County Recorder at the time the original Certificates of Location were recorded.

Dated this 1st day of September, 1996.

Signature of Locator:

[Signature]
Agent for Rayrock Mines, Inc.

Recorder's Stamp 301 PAGE 168
OFFICIAL RECORDS
RECORDED AT THE REQUEST OF
Cordex Exploration
96 SEP 30 PM 4:24
EUREKA COUNTY NEVADA
M.H. REBALEATI, RECORDER
FILE NO. FEES 9.50

When recorded return to:

Cordex Exploration Co.
573 E. Second St.
Reno, Nevada 89502

164668

AMENDED CERTIFICATE OF LOCATION
LODE MINING CLAIM

To All Whom It May Concern:

The undersigned, Rayrock Mines, Inc., dba Cordex Exploration Co., a Nevada corporation, hereby certifies that it or its predecessor in interest caused to be located the PH-20 Lode Mining Claim in the following quarter section(s) SE ¼ of Section 21, and the NE ¼ of Section 28, Township 23 North, Range 50 East, M.D.B. & M., in Eureka County, Nevada, on the 29th day of September, 1995, a Certificate of Location for which was duly recorded with in the Official Records of Eureka County, Nevada, on the 14th day of November, 1995, in Book 289 at Page 467, and filed with the Bureau of Land Management on November 21, 1995, being assigned BLM Serial No. NMC 724607 and that it is now amending the record for such claim by filing this Amended Certificate of Location. This amendment does not change the position of the claim's monument of location, which consists of a wood post measuring 2"X 2"X 4', set one foot in the ground, nor does it change the boundaries of the claim to the detriment of other locators or locations. The purposes of this amendment are to correct any errors that might have existed in the original Certificate of Location and to reassert the owner's claim to the lands encompassed within the boundaries of the claim. A copy of this Amended Certificate of Location was posted on the claim's monument of location on the 1st of September, 1996.

The name and mailing address of the locator is:

Rayrock Mines, Inc.
573 E. Second Street
Reno, Nevada 89502

The claim is approximately 1500 feet long and 600 feet wide, such that 1480 feet is claimed in a Southerly direction and 20 feet in a Northerly direction from the point of discovery (monument of location), at which the Notice of Location was posted, together with 300 feet on each side of the monument of location and center line of the claim. The general course of the lode or vein is from the north to the south direction.

The number, location and markings on each side center or corner monument is as follows:

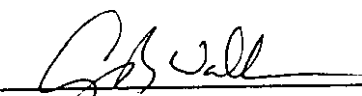
<u>Location</u>	<u>Markings</u>	<u>Description</u>
<u>NE Corner</u>	<u>NEC PH-20</u>	<u>2 x 2 x 4' wooden post</u>
<u>SE Corner</u>	<u>SEC PH-20</u>	<u>2 x 2 x 4' wooden post</u>
<u>SW Corner</u>	<u>SWC PH-20</u>	<u>2 x 2 x 4' wooden post</u>
<u>NW Corner</u>	<u>NWC PH-20</u>	<u>2 x 2 x 4' wooden post</u>

Each corner monument is marked as indicated above by a 2" X 2" X 4' wooden post with metal tag. Each post is set one foot in the ground.

The work of location consisted of making a claim map as provided in N.R.S. 517.040, which map was filed with the Eureka County Recorder at the time the original Certificates of Location were recorded.

Dated this 1st day of September, 1996.

Signature of Locator:


Agent for Rayrock Mines, Inc.

Recorder's Stamp

BOOK 301 PAGE 169
OFFICIAL RECORDS
RECORDED AT THE REQUEST OF
Cordex Exploration
96 SEP 30 PM 4:25
EUREKA COUNTY NEVADA
M.N. REBALEATI, RECORDER
FILE NO. FEES 9.50

BOOK 301 PAGE 169

164668

When recorded return to:

Cordex Exploration Co.
573 E. Second St.
Reno, Nevada 89502

AMENDED CERTIFICATE OF LOCATION
LODE MINING CLAIM

To All Whom It May Concern:

The undersigned, Rayrock Mines, Inc., dba Cordex Exploration Co., a Nevada corporation, hereby certifies that it or its predecessor in interest caused to be located the PH-21 Lode Mining Claim in the following quarter section(s) SE ¼ of Section 21, and the SW ¼ of Section 22 Township 23 North, Range 50 East, M.D.B. & M., in Eureka County, Nevada, on the 29th day of September, 1995, a Certificate of Location for which was duly recorded with in the Official Records of Eureka County, Nevada, on the 14th day of November, 1995, in Book 289 at Page 468, and filed with the Bureau of Land Management on November 21, 1995, being assigned BLM Serial No. NMC 724608 and that it is now amending the record for such claim by filing this Amended Certificate of Location. This amendment does not change the position of the claim's monument of location, which consists of a wood post measuring 2"X 2"X 4', set one foot in the ground, nor does it change the boundaries of the claim to the detriment of other locators or locations. The purposes of this amendment are to correct any errors that might have existed in the original Certificate of Location and to reassert the owner's claim to the lands encompassed within the boundaries of the claim. A copy of this Amended Certificate of Location was posted on the claim's monument of location on the 1st of September, 1996.

The name and mailing address of the locator is:

Rayrock Mines, Inc.
573 E. Second Street
Reno, Nevada 89502

The claim is approximately 1500 feet long and 600 feet wide, such that 20 feet is claimed in a Southerly direction and 1480 feet in a Northerly direction from the point of discovery (monument of location), at which the Notice of Location was posted, together with 300 feet on each side of the monument of location and center line of the claim. The general course of the lode or vein is from the north to the south direction.

The number, location and markings on each side center or corner monument is as follows:


<u>Location</u>	<u>Markings</u>	<u>Description</u>
SW Corner	SWC PH-21	2 x 2 x 4' wooden post
NW Corner	NWC PH-21	2 x 2 x 4' wooden post
NE Corner	NEC PH-21	2 x 2 x 4' wooden post
SE Corner	SEC PH-21	2 x 2 x 4' wooden post

Each corner monument is marked as indicated above by a 2" X 2" X 4' wooden post with metal tag. Each post is set one foot in the ground.

The work of location consisted of making a claim map as provided in N.R.S. 517.040, which map was filed with the Eureka County Recorder at the time the original Certificates of Location were recorded.

Dated this 1st day of September, 1996.

Signature of Locator:


Agent for Rayrock Mines, Inc.

Recorder's Stamp

BOOK 301 PAGE 170
OFFICIAL RECORDS
RECORDED AT THE REQUEST OF
Cordex Exploration
96 SEP 30 PM 4:25
EUREKA COUNTY NEVADA
M.H. REBALEATI, RECORDER
FILE NO. FEES 9.50

BOOK 301 PAGE 170

164669

When recorded return to:
Cordex Exploration Co.
573 E. Second St.
Reno, Nevada 89502

164670

AMENDED CERTIFICATE OF LOCATION
LODE MINING CLAIM

To All Whom It May Concern:

The undersigned, Rayrock Mines, Inc., dba Cordex Exploration Co., a Nevada corporation, hereby certifies that it or its predecessor in interest caused to be located the PH-22 Lode Mining Claim in the following quarter section(s) SE ¼ of Section 21, the NE ¼ of Section 28, the NW ¼ of Section 27 and the SW ¼ of Section 22, Township 23 North, Range 50 East, M.D.B. & M., in Eureka County, Nevada, on the 29th day of September, 1995, a Certificate of Location for which was duly recorded with in the Official Records of Eureka County, Nevada, on the 14th day of November, 1995, in Book 289 at Page 469, and filed with the Bureau of Land Management on November 21, 1995, being assigned BLM Serial No. NMC 724609 and that it is now amending the record for such claim by filing this Amended Certificate of Location. This amendment does not change the position of the claim's monument of location, which consists of a wood post measuring 2"X 2"X 4', set one foot in the ground, nor does it change the boundaries of the claim to the detriment of other locators or locations. The purposes of this amendment are to correct any errors that might have existed in the original Certificate of Location and to reassert the owner's claim to the lands encompassed within the boundaries of the claim. A copy of this Amended Certificate of Location was posted on the claim's monument of location on the 1st of September, 1996.

The name and mailing address of the locator is:

Rayrock Mines, Inc.
573 E. Second Street
Reno, Nevada 89502

The claim is approximately 1500 feet long and 600 feet wide, such that 1480 feet is claimed in a Southerly direction and 20 feet in a Northerly direction from the point of discovery (monument of location), at which the Notice of Location was posted, together with 300 feet on each side of the monument of location and center line of the claim. The general course of the lode or vein is from the north to the south direction.

The number, location and markings on each side center or corner monument is as follows:

<u>Location</u>	<u>Markings</u>	<u>Description</u>
<u>NE Corner</u>	<u>NEC PH-22</u>	<u>2 x 2 x 4' wooden post</u>
<u>SE Corner</u>	<u>SEC PH-22</u>	<u>2 x 2 x 4' wooden post</u>
<u>SW Corner</u>	<u>SWC PH-22</u>	<u>2 x 2 x 4' wooden post</u>
<u>NW Corner</u>	<u>NWC PH-22</u>	<u>2 x 2 x 4' wooden post</u>

Each corner monument is marked as indicated above by a 2" X 2" X 4' wooden post with metal tag. Each post is set one foot in the ground.

The work of location consisted of making a claim map as provided in N.R.S. 517.040, which map was filed with the Eureka County Recorder at the time the original Certificates of Location were recorded.

Dated this 1st day of September, 1996.

Signature of Locator:

[Signature]
Agent for Rayrock Mines, Inc.

Recorder's Stamp

BOOK 301 PAGE 171
OFFICIAL RECORDS
RECORDED AT THE REQUEST OF
Cordex Exploration
96 SEP 30 PM 4:25

EUREKA COUNTY NEVADA
H.N. REBALEATI, RECORDER
FILE NO. FEE \$ 9.50

When recorded return to:
Cordex Exploration Co.
573 E. Second St.
Reno, Nevada 89502

164671

AMENDED CERTIFICATE OF LOCATION
LODE MINING CLAIM

To All Whom It May Concern:

The undersigned, Rayrock Mines, Inc., dba Cordex Exploration Co., a Nevada corporation, hereby certifies that it or its predecessor in interest caused to be located the PH-23 Lode Mining Claim in the following quarter section(s) SW 1/4 of Section 22, Township 23 North, Range 50 East, M.D.B. & M., in Eureka County, Nevada, on the 29th day of September, 1995, a Certificate of Location for which was duly recorded with in the Official Records of Eureka County, Nevada, on the 14th day of November, 1995, in Book 289 at Page 470, and filed with the Bureau of Land Management on November 21, 1995, being assigned BLM Serial No. NMC 724610 and that it is now amending the record for such claim by filing this Amended Certificate of Location. This amendment does not change the position of the claim's monument of location, which consists of a wood post measuring 2"X 2"X 4', set one foot in the ground, nor does it change the boundaries of the claim to the detriment of other locators or locations. The purposes of this amendment are to correct any errors that might have existed in the original Certificate of Location and to reassert the owner's claim to the lands encompassed within the boundaries of the claim. A copy of this Amended Certificate of Location was posted on the claim's monument of location on the 1st of September, 1996.

The name and mailing address of the locator is:

Rayrock Mines, Inc.
573 E. Second Street
Reno, Nevada 89502

The claim is approximately 1500 feet long and 600 feet wide, such that 20 feet is claimed in a Southerly direction and 1480 feet in a Northerly direction from the point of discovery (monument of location), at which the Notice of Location was posted, together with 300 feet on each side of the monument of location and center line of the claim. The general course of the lode or vein is from the north to the south direction.

The number, location and markings on each side center or corner monument is as follows:

<u>Location</u>	<u>Markings</u>	<u>Description</u>
<u>SW Corner</u>	<u>SWC PH-23</u>	<u>2 x 2 x 4' wooden post</u>
<u>NW Corner</u>	<u>NWC PH-23</u>	<u>2 x 2 x 4' wooden post</u>
<u>NE Corner</u>	<u>NEC PH-23</u>	<u>2 x 2 x 4' wooden post</u>
<u>SE Corner</u>	<u>SEC PH-23</u>	<u>2 x 2 x 4' wooden post</u>

Each corner monument is marked as indicated above by a 2" X 2" X 4' wooden post with metal tag. Each post is set one foot in the ground.

The work of location consisted of making a claim map as provided in N.R.S. 517.040, which map was filed with the Eureka County Recorder at the time the original Certificates of Location were recorded.

Dated this 1st day of September, 1996.

Signature of Locator:

[Signature]
Agent for Rayrock Mines, Inc.

Recorder's Stamp
BOOK 301 PAGE 172
OFFICIAL RECORDS
RECORDED AT THE REQUEST OF
Cordex Exploration
96 SEP 30 PM 4: 25
EUREKA COUNTY NEVADA
H.M. REBALEATI, RECORDER
FILE NO. FEES 9.50

When recorded return to:
Cordex Exploration Co.
573 E. Second St.
Reno, Nevada 89502

164672

AMENDED CERTIFICATE OF LOCATION
LODE MINING CLAIM

To All Whom It May Concern:

The undersigned, Rayrock Mines, Inc., dba Cordex Exploration Co., a Nevada corporation, hereby certifies that it or its predecessor in interest caused to be located the PH-24 Lode Mining Claim in the following quarter section(s) NW ¼ of Section 27 and the SW ¼ of Section 22, Township 23 North, Range 50 East, M.D.B. & M., in Eureka County, Nevada, on the 29th day of September, 1995, a Certificate of Location for which was duly recorded with in the Official Records of Eureka County, Nevada, on the 14th day of November, 1995, in Book 289 at Page 471, and filed with the Bureau of Land Management on November 21, 1995, being assigned BLM Serial No. NMC 724611 and that it is now amending the record for such claim by filing this Amended Certificate of Location. This amendment does not change the position of the claim's monument of location, which consists of a wood post measuring 2"X 2"X 4', set one foot in the ground, nor does it change the boundaries of the claim to the detriment of other locators or locations. The purposes of this amendment are to correct any errors that might have existed in the original Certificate of Location and to reassert the owner's claim to the lands encompassed within the boundaries of the claim. A copy of this Amended Certificate of Location was posted on the claim's monument of location on the 1st of September, 1996.

The name and mailing address of the locator is:

Rayrock Mines, Inc.
573 E. Second Street
Reno, Nevada 89502

The claim is approximately 1500 feet long and 600 feet wide, such that 1480 feet is claimed in a Southerly direction and 20 feet in a Northerly direction from the point of discovery (monument of location), at which the Notice of Location was posted, together with 300 feet on each side of the monument of location and center line of the claim. The general course of the lode or vein is from the north to the south direction.

The number, location and markings on each side center or corner monument is as follows:

<u>Location</u>	<u>Markings</u>	<u>Description</u>
<u>NE Corner</u>	<u>NEC PH-24</u>	<u>2 x 2 x 4' wooden post</u>
<u>SE Corner</u>	<u>SEC PH-24</u>	<u>2 x 2 x 4' wooden post</u>
<u>SW Corner</u>	<u>SWC PH-24</u>	<u>2 x 2 x 4' wooden post</u>
<u>NW Corner</u>	<u>NWC PH-24</u>	<u>2 x 2 x 4' wooden post</u>

Each corner monument is marked as indicated above by a 2" X 2" X 4' wooden post with metal tag. Each post is set one foot in the ground.

The work of location consisted of making a claim map as provided in N.R.S. 517.040, which map was filed with the Eureka County Recorder at the time the original Certificates of Location were recorded.

Dated this 1st day of September, 1996.

Signature of Locator:

[Signature]
Agent for Rayrock Mines, Inc.

Recorder's Stamp 301 PAGE 173
OFFICIAL RECORDS
RECORDED AT THE REQUEST OF
Cordex Exploration
96 SEP 30 PM 4:25

EUREKA COUNTY NEVADA
M.N. REBALEATI, RECORDER
FILE NO. 164672 FEES 9.50

When recorded return to:
Cordex Exploration Co.
573 E. Second St.
Reno, Nevada 89502

164673

AMENDED CERTIFICATE OF LOCATION
LODE MINING CLAIM

To All Whom It May Concern:

The undersigned, Rayrock Mines, Inc., dba Cordex Exploration Co., a Nevada corporation, hereby certifies that it or its predecessor in interest caused to be located the PH-27 Lode Mining Claim in the following quarter section(s) NW ¼ of Section 28, and the SW ¼ of Section 21, Township 23 North, Range 50 East, M.D.B. & M., in Eureka County, Nevada, on the 30th day of September, 1995, a Certificate of Location for which was duly recorded with in the Official Records of Eureka County, Nevada, on the 14th day of November, 1995, in Book 289 at Page 474, and filed with the Bureau of Land Management on November 21, 1995, being assigned BLM Serial No. NMC 724614 and that it is now amending the record for such claim by filing this Amended Certificate of Location. This amendment does not change the position of the claim's monument of location, which consists of a wood post measuring 2"X 2"X 4', set one foot in the ground, nor does it change the boundaries of the claim to the detriment of other locators or locations. The purposes of this amendment are to correct any errors that might have existed in the original Certificate of Location and to reassert the owner's claim to the lands encompassed within the boundaries of the claim. A copy of this Amended Certificate of Location was posted on the claim's monument of location on the 1st of September, 1996.

The name and mailing address of the locator is:

Rayrock Mines, Inc.
573 E. Second Street
Reno, Nevada 89502

The claim is approximately 1500 feet long and 600 feet wide, such that 20 feet is claimed in a Southerly direction and 1480 feet in a Northerly direction from the point of discovery (monument of location), at which the Notice of Location was posted, together with 300 feet on each side of the monument of location and center line of the claim. The general course of the lode or vein is from the north to the south direction.

The number, location and markings on each side center or corner monument is as follows:

<u>Location</u>	<u>Markings</u>	<u>Description</u>
<u>SW Corner</u>	<u>SWC PH-27</u>	<u>2 x 2 x 4' wooden post</u>
<u>NW Corner</u>	<u>NWC PH-27</u>	<u>2 x 2 x 4' wooden post</u>
<u>NE Corner</u>	<u>NEC PH-27</u>	<u>2 x 2 x 4' wooden post</u>
<u>SE Corner</u>	<u>SEC PH-27</u>	<u>2 x 2 x 4' wooden post</u>

Each corner monument is marked as indicated above by a 2" X 2" X 4' wooden post with metal tag. Each post is set one foot in the ground.

The work of location consisted of making a claim map as provided in N.R.S. 517.040, which map was filed with the Eureka County Recorder at the time the original Certificates of Location were recorded.

Dated this 1st day of September, 1996.

Signature of Locator:

[Signature]
Agent for Rayrock Mines, Inc.

Recorder's Stamp 301 PAGE 174
OFFICIAL RECORDS
RECORDED AT THE REQUEST OF
Cordex Exploration
96 SEP 30 PM 4:25
EUREKA COUNTY NEVADA
M.W. REBALEATI, RECORDER
FILE NO. FEES 9.50