

164765

CERTIFICATE OF LOCATION OF LODE MINING CLAIM

TO ALL WHOM IT MAY CONCERN:

The undersigned hereby certifies that he has located the BR 78  
Lode Mining Claim in SECTION(S) 33, TOWNSHIP 29N  
RANGE 48E, in the ROBERTS MINING DISTRICT, EUREKA COUNTY, in the  
State of NEVADA on the 12<sup>th</sup> DAY of August 1996.

The Locators are: Rajazer Resources Inc.  
6936 W. 71st Ave., Arvada CO, 80003

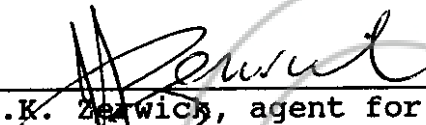
The claim is 1500 feet long and 600 feet wide, and 1490 feet is  
claimed in a West DIRECTION and 10 feet is  
claimed in a East DIRECTION from the location monument at which  
the Notice of Location is posted, lengthwise of the claim,  
together with 300 feet in width on each side of the center of the  
claim. The GENERAL COURSE of the claim is EAST and WESTFP.

The location and number of each corner of this claim is shown on  
the claim map that is filed herewith. On the ground, the  
location monument and each corner is marked with its appropriate  
identification by metal tag attached to post. Corners are four  
foot long 2 x 2 inch wood posts.

The MONUMENTATION and marking of the corners was completed by the  
22th of October, 1996.

The location work consisted of making a claim map as provided in  
NRS 517.040. Two copies of this claim map, and the appropriate  
filing fees have been filed with the EUREKA COUNTY Recorder.

Dated this 22nd DAY of OCTOBER, 1996

  
J.K. Zarwick, agent for Locator

RECORDER'S STAMP

BLM STAMP

BOOK 301 PAGE 496  
OFFICIAL RECORDS  
RECORDED AT THE REQUEST OF  
Rajazer Resources  
96 OCT 23 PM 3:32  
EUREKA COUNTY NEVADA  
M.H. REBALEATI, RECORDER  
FILE NO. FEES \$9.50

164765

BOOK 301 | PAGE 496

164766

CERTIFICATE OF LOCATION OF LODE MINING CLAIM

TO ALL WHOM IT MAY CONCERN:

The undersigned hereby certifies that he has located the BR 80  
Lode Mining Claim in SECTION(S) 33, TOWNSHIP 24N  
RANGE 48E, in the ROBERTS MINING DISTRICT, EUREKA COUNTY, in the  
State of NEVADA on the 12th DAY of August 1996.

The Locators are: Rajazer Resources Inc.  
6936 W. 71st Ave., Arvada CO, 80003

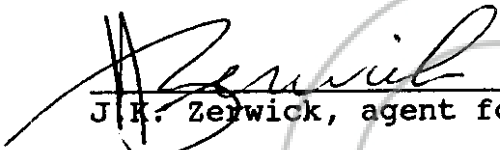
The claim is 1500 feet long and 600 feet wide, and 1490 feet is  
claimed in a West DIRECTION and 10 feet is  
claimed in a East DIRECTION from the location monument at which  
the Notice of Location is posted, lengthwise of the claim,  
together with 300 feet in width on each side of the center of the  
claim. The GENERAL COURSE of the claim is EAST and WEST.

The location and number of each corner of this claim is shown on  
the claim map that is filed herewith. On the ground, the  
location monument and each corner is marked with its appropriate  
identification by metal tag attached to post. Corners are four  
foot long 2 x 2 inch wood posts.

The MONUMENTATION and marking of the corners was completed by the  
22th of October, 1996.

The location work consisted of making a claim map as provided in  
NRS 517.040. Two copies of this claim map, and the appropriate  
filing fees have been filed with the EUREKA COUNTY Recorder.

Dated this 22nd DAY of OCTOBER, 1996

  
J.K. Zerwick, agent for Locator

RECORDER'S STAMP

BLM STAMP

BOOK 301 PAGE 497  
OFFICIAL RECORDS  
RECORDED AT THE REQUEST OF  
Rajazer Resources  
96 OCT 23 PM 3:32

EUREKA COUNTY NEVADA  
M.N. REBALEATI, RECORDER  
FILE NO. FEES \$ 9.50

164766

BOOK 301 PAGE 497

164767

CERTIFICATE OF LOCATION OF LODE MINING CLAIM

TO ALL WHOM IT MAY CONCERN:

The undersigned hereby certifies that he has located the BR 82  
Lode Mining Claim in SECTION(S) 33, TOWNSHIP 24N  
RANGE 48E, in the ROBERTS MINING DISTRICT, EUREKA COUNTY, in the  
State of NEVADA on the 12<sup>th</sup> DAY of August 1996.

The Locators are: Rajazer Resources Inc.  
6936 W. 71st Ave., Arvada CO, 80003

The claim is 1500 feet long and 600 feet wide, and 1490 feet is  
claimed in a West DIRECTION and 10 feet is  
claimed in a East DIRECTION from the location monument at which  
the Notice of Location is posted, lengthwise of the claim,  
together with 300 feet in width on each side of the center of the  
claim. The GENERAL COURSE of the claim is EAST and WEST.

The location and number of each corner of this claim is shown on  
the claim map that is filed herewith. On the ground, the  
location monument and each corner is marked with its appropriate  
identification by metal tag attached to post. Corners are four  
foot long 2 x 2 inch wood posts.

The MONUMENTATION and marking of the corners was completed by the  
22th of October, 1996.

The location work consisted of making a claim map as provided in  
NRS 517.040. Two copies of this claim map, and the appropriate  
filing fees have been filed with the EUREKA COUNTY Recorder.

Dated this 22nd DAY of OCTOBER, 1996

J.R. Zerwick  
J.R. Zerwick, agent for Locator

RECORDER'S STAMP

BLM STAMP

BOOK 301 PAGE 498  
OFFICIAL RECORDS  
RECORDED AT THE REQUEST OF  
Rajazer Resources  
96 OCT 23 PM 3:32

EUREKA COUNTY NEVADA  
M.N. REBALEATI, RECORDER  
FILE NO. FEES 9.50

164767

BOOK 301 | PAGE 498

164768

CERTIFICATE OF LOCATION OF LODE MINING CLAIM

TO ALL WHOM IT MAY CONCERN:

The undersigned hereby certifies that he has located the BR 84  
Lode Mining Claim in SECTION(S) 33, TOWNSHIP 24N  
RANGE 48E, in the ROBERTS MINING DISTRICT, EUREKA COUNTY, in the  
State of NEVADA on the 12<sup>th</sup> DAY of August 1996.

The Locators are: Rajazer Resources Inc.  
6936 W. 71st Ave., Arvada CO, 80003


The claim is 1500 feet long and 600 feet wide, and 1490 feet is  
claimed in a West DIRECTION and 10 feet is  
claimed in a East DIRECTION from the location monument at which  
the Notice of Location is posted, lengthwise of the claim,  
together with 300 feet in width on each side of the center of the  
claim. The GENERAL COURSE of the claim is EAST and WEST.

The location and number of each corner of this claim is shown on  
the claim map that is filed herewith. On the ground, the  
location monument and each corner is marked with its appropriate  
identification by metal tag attached to post. Corners are four  
foot long 2 x 2 inch wood posts.

The MONUMENTATION and marking of the corners was completed by the  
22th of October, 1996.

The location work consisted of making a claim map as provided in  
NRS 517.040. Two copies of this claim map, and the appropriate  
filing fees have been filed with the EUREKA COUNTY Recorder.

Dated this 22nd DAY of OCTOBER, 1996

  
J.K. Zerwick, agent for Locator

RECORDER'S STAMP

BLM STAMP

BOOK 301 PAGE 499  
OFFICIAL RECORDS  
RECORDED AT THE REQUEST OF  
Rajazer Resources  
96 OCT 23 PM 3:33

EUREKA COUNTY NEVADA  
M.N. REBALEATI, RECORDER  
FILE NO. FEES 9.50

164768

BOOK 301 PAGE 499

164769

CERTIFICATE OF LOCATION OF LODE MINING CLAIM

TO ALL WHOM IT MAY CONCERN:

The undersigned hereby certifies that he has located the BR 86  
Lode Mining Claim in SECTION(S) 33, TOWNSHIP 24N  
RANGE 48E, in the ROBERTS MINING DISTRICT, EUREKA COUNTY, in the  
State of NEVADA on the 12<sup>th</sup> DAY of August 1996.

The Locators are: Rajazer Resources Inc.  
6936 W. 71st Ave., Arvada CO, 80003

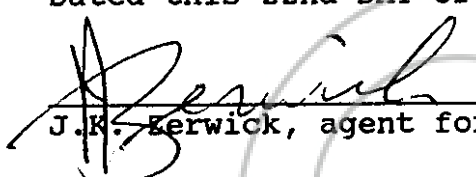
The claim is 1500 feet long and 600 feet wide, and 1490 feet is  
claimed in a West DIRECTION and 10 feet is  
claimed in a East DIRECTION from the location monument at which  
the Notice of Location is posted, lengthwise of the claim,  
together with 300 feet in width on each side of the center of the  
claim. The GENERAL COURSE of the claim is EAST and WEST.

The location and number of each corner of this claim is shown on  
the claim map that is filed herewith. On the ground, the  
location monument and each corner is marked with its appropriate  
identification by metal tag attached to post. Corners are four  
foot long 2 x 2 inch wood posts.

The MONUMENTATION and marking of the corners was completed by the  
22th of October, 1996.

The location work consisted of making a claim map as provided in  
NRS 517.040. Two copies of this claim map, and the appropriate  
filing fees have been filed with the EUREKA COUNTY Recorder.

Dated this 22nd DAY of OCTOBER, 1996

  
J.K. Berwick, agent for Locator

RECORDER'S STAMP

BLM STAMP

BOOK 301 PAGE 500  
OFFICIAL RECORDS  
RECORDED AT THE REQUEST OF  
Rajazer Resources  
96 OCT 23 PM 3:33

EUREKA COUNTY NEVADA  
M.N. REBALEATI, RECORDER  
FILE NO. FEES 9.50

164769

BOOK 301 PAGE 500

164770

CERTIFICATE OF LOCATION OF LODE MINING CLAIM

TO ALL WHOM IT MAY CONCERN:

The undersigned hereby certifies that he has located the BR 88  
Lode Mining Claim in SECTION(S) 33, TOWNSHIP 24N  
RANGE 48E, in the ROBERTS MINING DISTRICT, EUREKA COUNTY, in the  
State of NEVADA on the 12<sup>th</sup> DAY of August 1996.

The Locators are: Rajazer Resources Inc.  
6936 W. 71st Ave., Arvada CO, 80003

The claim is 1500 feet long and 600 feet wide, and 1490 feet is  
claimed in a West DIRECTION and 10 feet is  
claimed in a East DIRECTION from the location monument at which  
the Notice of Location is posted, lengthwise of the claim,  
together with 300 feet in width on each side of the center of the  
claim. The GENERAL COURSE of the claim is EAST and WEST.

The location and number of each corner of this claim is shown on  
the claim map that is filed herewith. On the ground, the  
location monument and each corner is marked with its appropriate  
identification by metal tag attached to post. Corners are four  
foot long 2 x 2 inch wood posts.

The MONUMENTATION and marking of the corners was completed by the  
22th of October, 1996.

The location work consisted of making a claim map as provided in  
NRS 517.040. Two copies of this claim map, and the appropriate  
filing fees have been filed with the EUREKA COUNTY Recorder.

Dated this 22nd DAY of OCTOBER, 1996

  
J.K. Terwick, agent for Locator

RECORDER'S STAMP

BLM STAMP

BOOK 301 PAGE 501  
OFFICIAL RECORDS  
RECORDED AT THE REQUEST OF  
Rajazer Resources  
98 OCT 23 PM 3:33

EUREKA COUNTY NEVADA  
M.N. REBALEATI, RECORDER  
FILE NO. FEES 9.50

164770

BOOK 301 PAGE 501

164771

CERTIFICATE OF LOCATION OF LODE MINING CLAIM

TO ALL WHOM IT MAY CONCERN:

The undersigned hereby certifies that he has located the BR 90  
Lode Mining Claim in SECTION(S) 33, TOWNSHIP 24N  
RANGE 48E, in the ROBERTS MINING DISTRICT, EUREKA COUNTY, in the  
State of NEVADA on the 12<sup>th</sup> DAY of AUGUST 1996.

The Locators are: Rajazer Resources Inc.  
6936 W. 71st Ave., Arvada CO, 80003

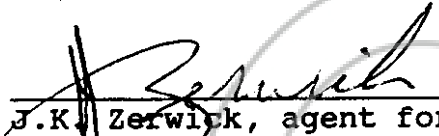
The claim is 1500 feet long and 600 feet wide, and 1490 feet is  
claimed in a West DIRECTION and 10 feet is  
claimed in a East DIRECTION from the location monument at which  
the Notice of Location is posted, lengthwise of the claim,  
together with 300 feet in width on each side of the center of the  
claim. The GENERAL COURSE of the claim is EAST and WEST.

The location and number of each corner of this claim is shown on  
the claim map that is filed herewith. On the ground, the  
location monument and each corner is marked with its appropriate  
identification by metal tag attached to post. Corners are four  
foot long 2 x 2 inch wood posts.

The MONUMENTATION and marking of the corners was completed by the  
22th of October, 1996.

The location work consisted of making a claim map as provided in  
NRS 517.040. Two copies of this claim map, and the appropriate  
filing fees have been filed with the EUREKA COUNTY Recorder.

Dated this 22nd DAY of OCTOBER, 1996

  
J.K. Zerwick, agent for Locator

RECORDER'S STAMP

BLM STAMP

BOOK 301 PAGE 502  
OFFICIAL RECORDS  
RECORDED AT THE REQUEST OF  
Rajazer Resources  
96 OCT 23 PM 3:33  
EUREKA COUNTY NEVADA  
M.N. REBALEATI, RECORDER  
FILE NO. FEES 9.50

164771

BOOK 301 PAGE 502



164772

CERTIFICATE OF LOCATION OF LODE MINING CLAIM

TO ALL WHOM IT MAY CONCERN:

The undersigned hereby certifies that he has located the BR 92  
Lode Mining Claim in SECTION(S) 33/4, TOWNSHIP 24N/23N  
RANGE 48E, in the ROBERTS MINING DISTRICT, EUREKA COUNTY, in the  
State of NEVADA on the 22<sup>nd</sup> DAY of October 1996.

The Locators are: Rajazer Resources Inc.  
6936 W. 71st Ave., Arvada CO, 80003

The claim is 1500 feet long and 600 feet wide, and 1490 feet is  
claimed in a EAST DIRECTION and 10 feet is  
claimed in a WEST DIRECTION from the location monument at which  
the Notice of Location is posted, lengthwise of the claim,  
together with 300 feet in width on each side of the center of the  
claim. The GENERAL COURSE of the claim is EAST and WEST.

The location and number of each corner of this claim is shown on  
the claim map that is filed herewith. On the ground, the  
location monument and each corner is marked with its appropriate  
identification by metal tag attached to post. Corners are four  
foot long 2 x 2 inch wood posts.

The MONUMENTATION and marking of the corners was completed by the  
22th of October, 1996.

The location work consisted of making a claim map as provided in  
NRS 517.040. Two copies of this claim map, and the appropriate  
filing fees have been filed with the EUREKA COUNTY Recorder.

Dated this 22nd DAY of OCTOBER, 1996

  
J.K. Zerwick, agent for Locator

RECORDER'S STAMP

BLM STAMP

BOOK 301 PAGE 503  
OFFICIAL RECORDS  
RECORDED AT THE REQUEST OF  
Rajazer Resources  
96 OCT 23 PM 3:33

EUREKA COUNTY NEVADA  
M.N. REBALEATI, RECORDER  
FILE NO. FEES 9.50

164772

BOOK 301 PAGE 503