

164774

CERTIFICATE OF LOCATION OF LODGE MINING CLAIM

TO ALL WHOM IT MAY CONCERN:

The undersigned hereby certifies that he has located the RR 39
Lode Mining Claim in SECTION(S) 1, TOWNSHIP 23N
RANGE 48E, in the ROBERTS MINING DISTRICT, EUREKA COUNTY, in the
State of NEVADA on the 13th DAY of August 1996.

The Locators are: Rajazer Resources Inc.
6936 W. 71st Ave., Arvada CO, 80003


The claim is 1500 feet long and 600 feet wide, and 1490 feet is
claimed in a North DIRECTION and 10 feet is
claimed in a South DIRECTION from the location monument at which
the Notice of Location is posted, lengthwise of the claim,
together with 300 feet in width on each side of the center of the
claim. The GENERAL COURSE of the claim is NORTH and SOUTH.

The location and number of each corner of this claim is shown on
the claim map that is filed herewith. On the ground, the
location monument and each corner is marked with its appropriate
identification by metal tag attached to post. Corners are four
foot long 2 x 2 inch wood posts.

The MONUMENTATION and marking of the corners was completed by the
22th of October, 1996.

The location work consisted of making a claim map as provided in
NRS 517.040. Two copies of this claim map, and the appropriate
filing fees have been filed with the EUREKA COUNTY Recorder.

Dated this 22nd DAY of OCTOBER, 1996


J. K. Zerwick, agent for Locator

RECORDER'S STAMP

BLM STAMP

BOOK 301 PAGE 504
OFFICIAL RECORDS
RECORDED AT THE REQUEST OF
Rajazer Resources
96 OCT 23 PM 3:43
EUREKA COUNTY NEVADA
M.N. REBALEATI, RECORDER
FILE NO. FEES 7.50

164774

BOOK 301 PAGE 504

164775

CERTIFICATE OF LOCATION OF LODE MINING CLAIM

TO ALL WHOM IT MAY CONCERN:

The undersigned hereby certifies that he has located the RR 41
Lode Mining Claim in SECTION(S) 1, TOWNSHIP 23N
RANGE 48E, in the ROBERTS MINING DISTRICT, EUREKA COUNTY, in the
State of NEVADA on the 13th DAY of August 1996.

The Locators are: Rajazer Resources Inc.
6936 W. 71st Ave., Arvada CO, 80003

The claim is 1500 feet long and 600 feet wide, and 1490 feet is
claimed in a North DIRECTION and 10 feet is
claimed in a South DIRECTION from the location monument at which
the Notice of Location is posted, lengthwise of the claim,
together with 300 feet in width on each side of the center of the
claim. The GENERAL COURSE of the claim is NORTH and SOUTH.

The location and number of each corner of this claim is shown on
the claim map that is filed herewith. On the ground, the
location monument and each corner is marked with its appropriate
identification by metal tag attached to post. Corners are four
foot long 2 x 2 inch wood posts.

The MONUMENTATION and marking of the corners was completed by the
22th of October, 1996.

The location work consisted of making a claim map as provided in
NRS 517.040. Two copies of this claim map, and the appropriate
filing fees have been filed with the EUREKA COUNTY Recorder.

Dated this 22nd DAY of OCTOBER, 1996

J.K. Perwick
J.K. Perwick, agent for Locator

RECORDER'S STAMP

BLM STAMP

BOOK 301 PAGE 505
OFFICIAL RECORDS
RECORDED AT THE REQUEST OF
Rajazer Resources
96 OCT 23 PM 3:43
EUREKA COUNTY NEVADA
M.N. REBALEATI, RECORDER
FILE NO. FEES 9.50

164775

BOOK 301 PAGE 505

164776

CERTIFICATE OF LOCATION OF LODE MINING CLAIM

TO ALL WHOM IT MAY CONCERN:

The undersigned hereby certifies that he has located the RR 43
Lode Mining Claim in SECTION(S) 1, TOWNSHIP 23N
RANGE 48E, in the ROBERTS MINING DISTRICT, EUREKA COUNTY, in the
State of NEVADA on the 13th DAY of August 1996.

The Locators are: Rajazer Resources Inc.
6936 W. 71st Ave., Arvada CO, 80003

The claim is 1500 feet long and 600 feet wide, and 1490 feet is
claimed in a North DIRECTION and 10 feet is
claimed in a South DIRECTION from the location monument at which
the Notice of Location is posted, lengthwise of the claim,
together with 300 feet in width on each side of the center of the
claim. The GENERAL COURSE of the claim is NORTH and SOUTH.

The location and number of each corner of this claim is shown on
the claim map that is filed herewith. On the ground, the
location monument and each corner is marked with its appropriate
identification by metal tag attached to post. Corners are four
foot long 2 x 2 inch wood posts.

The MONUMENTATION and marking of the corners was completed by the
22th of October, 1996.

The location work consisted of making a claim map as provided in
NRS 517.040. Two copies of this claim map, and the appropriate
filing fees have been filed with the EUREKA COUNTY Recorder.

Dated this 22nd DAY of OCTOBER, 1996

J.K. Zerwick
J.K. Zerwick, agent for Locator

RECORDER'S STAMP

BLM STAMP

BOOK 301 PAGE 506
OFFICIAL RECORDS
RECORDED AT THE REQUEST OF
Rajazer Resources
96 OCT 23 PM 3:43
EUREKA COUNTY NEVADA
M.N. REBALEATI, RECORDER
FILE NO. 164776 FEES 9.50

BOOK 301 PAGE 506

164777

CERTIFICATE OF LOCATION OF LODE MINING CLAIM

TO ALL WHOM IT MAY CONCERN:

The undersigned hereby certifies that he has located the RR 45
Lode Mining Claim in SECTION(S) 1, TOWNSHIP 23 N
RANGE 48E, in the ROBERTS MINING DISTRICT, EUREKA COUNTY, in the
State of NEVADA on the 13th DAY of August 1996.

The Locators are: Rajazer Resources Inc.
6936 W. 71st Ave., Arvada CO, 80003

The claim is 1500 feet long and 600 feet wide, and 1490 feet is
claimed in a North DIRECTION and 10 feet is
claimed in a South DIRECTION from the location monument at which
the Notice of Location is posted, lengthwise of the claim,
together with 300 feet in width on each side of the center of the
claim. The GENERAL COURSE of the claim is NORTH and SOUTH.

The location and number of each corner of this claim is shown on
the claim map that is filed herewith. On the ground, the
location monument and each corner is marked with its appropriate
identification by metal tag attached to post. Corners are four
foot long 2 x 2 inch wood posts.

The MONUMENTATION and marking of the corners was completed by the
22th of October, 1996.

The location work consisted of making a claim map as provided in
NRS 517.040. Two copies of this claim map, and the appropriate
filing fees have been filed with the EUREKA COUNTY Recorder.

Dated this 22nd DAY of OCTOBER, 1996

J.K. Zerwick
J.K. Zerwick, agent for Locator

RECORDER'S STAMP

BLM STAMP

BOOK 301 PAGE 507
OFFICIAL RECORDS
RECORDED AT THE REQUEST OF
Rajazer Resources
96 OCT 23 PM 3:43

EUREKA COUNTY NEVADA
M.N. REBALEATI, RECORDER
FILE NO. FEES \$ 9.50

164777

BOOK 301 PAGE 507

164778

CERTIFICATE OF LOCATION OF LODE MINING CLAIM

TO ALL WHOM IT MAY CONCERN:

The undersigned hereby certifies that he has located the RR 47
Lode Mining Claim in SECTION(S) 1, TOWNSHIP 23 N
RANGE 48E, in the ROBERTS MINING DISTRICT, EUREKA COUNTY, in the
State of NEVADA on the 13th DAY of August 1996.

The Locators are: Rajazer Resources Inc.
6936 W. 71st Ave., Arvada CO, 80003

The claim is 1500 feet long and 600 feet wide, and 1490 feet is
claimed in a North DIRECTION and 10 feet is
claimed in a South DIRECTION from the location monument at which
the Notice of Location is posted, lengthwise of the claim,
together with 300 feet in width on each side of the center of the
claim. The GENERAL COURSE of the claim is NORTH and SOUTH.

The location and number of each corner of this claim is shown on
the claim map that is filed herewith. On the ground, the
location monument and each corner is marked with its appropriate
identification by metal tag attached to post. Corners are four
foot long 2 x 2 inch wood posts.

The MONUMENTATION and marking of the corners was completed by the
22th of October, 1996.

The location work consisted of making a claim map as provided in
NRS 517.040. Two copies of this claim map, and the appropriate
filing fees have been filed with the EUREKA COUNTY Recorder.

Dated this 22nd DAY of OCTOBER, 1996

J.K. Zerwick
J.K. Zerwick, agent for Locator

RECORDER'S STAMP

BLM STAMP

BOOK 301 PAGE 508
OFFICIAL RECORDS
RECORDED AT THE REQUEST OF
Rajazer Resources
96 OCT 23 PM 3:43
EUREKA COUNTY NEVADA
M.N. REBALEATI, RECORDER
FILE NO. FEES \$9.50

164778

BOOK 301 PAGE 508

164779

CERTIFICATE OF LOCATION OF LODE MINING CLAIM

TO ALL WHOM IT MAY CONCERN:

The undersigned hereby certifies that he has located the RR 48
Lode Mining Claim in SECTION(S) 36, TOWNSHIP 24N
RANGE 48E, in the ROBERTS MINING DISTRICT, EUREKA COUNTY, in the
State of NEVADA on the 13th DAY of August 1996.

The Locators are: Rajazer Resources Inc.
6936 W. 71st Ave., Arvada CO, 80003

The claim is 1500 feet long and 600 feet wide, and 1490 feet is
claimed in a South DIRECTION and 10 feet is
claimed in a North DIRECTION from the location monument at which
the Notice of Location is posted, lengthwise of the claim,
together with 300 feet in width on each side of the center of the
claim. The GENERAL COURSE of the claim is NORTH and SOUTH.

The location and number of each corner of this claim is shown on
the claim map that is filed herewith. On the ground, the
location monument and each corner is marked with its appropriate
identification by metal tag attached to post. Corners are four
foot long 2 x 2 inch wood posts.

The MONUMENTATION and marking of the corners was completed by the
22th of October, 1996.

The location work consisted of making a claim map as provided in
NRS 517.040. Two copies of this claim map, and the appropriate
filing fees have been filed with the EUREKA COUNTY Recorder.

Dated this 22nd DAY of OCTOBER, 1996


J.W. Zervick, agent for Locator

RECORDER'S STAMP

BLM STAMP

BOOK 301 PAGE 509
OFFICIAL RECORDS
RECORDED AT THE REQUEST OF
Rajazer Resources
96 OCT 23 PM 3:43

EUREKA COUNTY NEVADA
M.N. REBALEATI, RECORDER
FILE NO. FEES 9.50

164779

BOOK 301 PAGE 509

164780

CERTIFICATE OF LOCATION OF LODE MINING CLAIM

TO ALL WHOM IT MAY CONCERN:

The undersigned hereby certifies that he has located the RR 49
Lode Mining Claim in SECTION(S) 36, TOWNSHIP 24N
RANGE 48E, in the ROBERTS MINING DISTRICT, EUREKA COUNTY, in the
State of NEVADA on the 13th DAY of August -1996.

The Locators are: Rajazer Resources Inc.
6936 W. 71st Ave., Arvada CO, 80003

The claim is 1500 feet long and 600 feet wide, and 1490 feet is
claimed in a North DIRECTION and 10 feet is
claimed in a South DIRECTION from the location monument at which
the Notice of Location is posted, lengthwise of the claim,
together with 300 feet in width on each side of the center of the
claim. The GENERAL COURSE of the claim is NORTH and SOUTH.

The location and number of each corner of this claim is shown on
the claim map that is filed herewith. On the ground, the
location monument and each corner is marked with its appropriate
identification by metal tag attached to post. Corners are four
foot long 2 x 2 inch wood posts.

The MONUMENTATION and marking of the corners was completed by the
22th of October, 1996.

The location work consisted of making a claim map as provided in
NRS 517.040. Two copies of this claim map, and the appropriate
filing fees have been filed with the EUREKA COUNTY Recorder.

Dated this 22nd DAY of OCTOBER, 1996

J.K. Zerwick
J.K. Zerwick, agent for Locator

RECORDER'S STAMP

BLM STAMP

BOOK 301 PAGE 510
OFFICIAL RECORDS
RECORDED AT THE REQUEST OF
Rajazer Resources
96 OCT 23 PM 3:43

EUREKA COUNTY NEVADA
M.N. REBALEATI, RECORDER
FILE NO. FEES \$9.58

164780

BOOK 301 PAGE 510

164781

CERTIFICATE OF LOCATION OF LODE MINING CLAIM

TO ALL WHOM IT MAY CONCERN:

The undersigned hereby certifies that he has located the RR 50
Lode Mining Claim in SECTION(S) 36, TOWNSHIP 24N
RANGE 48E, in the ROBERTS MINING DISTRICT, EUREKA COUNTY, in the
State of NEVADA on the 13th DAY of August, 1996.

The Locators are: Rajazer Resources Inc.
6936 W. 71st Ave., Arvada CO, 80003

The claim is 1500 feet long and 600 feet wide, and 1490 feet is
claimed in a South DIRECTION and 10 feet is
claimed in a North DIRECTION from the location monument at which
the Notice of Location is posted, lengthwise of the claim,
together with 300 feet in width on each side of the center of the
claim. The GENERAL COURSE of the claim is NORTH and SOUTH.

The location and number of each corner of this claim is shown on
the claim map that is filed herewith. On the ground, the
location monument and each corner is marked with its appropriate
identification by metal tag attached to post. Corners are four
foot long 2 x 2 inch wood posts.

The MONUMENTATION and marking of the corners was completed by the
22th of October, 1996.

The location work consisted of making a claim map as provided in
NRS 517.040. Two copies of this claim map, and the appropriate
filing fees have been filed with the EUREKA COUNTY Recorder.

Dated this 22nd DAY of OCTOBER, 1996

J.K. Herwick
J.K. Herwick, agent for Locator

RECORDER'S STAMP

BLM STAMP

BOOK 301 PAGE 511
OFFICIAL RECORDS
RECORDED AT THE REQUEST OF
Rajazer Resources
96 OCT 23 PM 3:44
EUREKA COUNTY NEVADA
M.N. REBALEATI, RECORDER
FILE NO. FEES \$9.50

164781

BOOK 301 PAGE 511

164782

CERTIFICATE OF LOCATION OF LODE MINING CLAIM

TO ALL WHOM IT MAY CONCERN:

The undersigned hereby certifies that he has located the RR 51
Lode Mining Claim in SECTION(S) 36, TOWNSHIP 24N
RANGE 48E, in the ROBERTS MINING DISTRICT, EUREKA COUNTY, in the
State of NEVADA on the 13th DAY of August, 1996.

The Locators are: Rajazer Resources Inc.
6936 W. 71st Ave., Arvada CO, 80003


The claim is 1500 feet long and 600 feet wide, and 1490 feet is
claimed in a North DIRECTION and 10 feet is
claimed in a South DIRECTION from the location monument at which
the Notice of Location is posted, lengthwise of the claim,
together with 300 feet in width on each side of the center of the
claim. The GENERAL COURSE of the claim is NORTH and SOUTH.

The location and number of each corner of this claim is shown on
the claim map that is filed herewith. On the ground, the
location monument and each corner is marked with its appropriate
identification by metal tag attached to post. Corners are four
foot long 2 x 2 inch wood posts.

The MONUMENTATION and marking of the corners was completed by the
22th of October, 1996.

The location work consisted of making a claim map as provided in
NRS 517.040. Two copies of this claim map, and the appropriate
filing fees have been filed with the EUREKA COUNTY Recorder.

Dated this 22nd DAY of OCTOBER, 1996


J.K. Zerwick, agent for Locator

RECORDER'S STAMP

BLM STAMP

BOOK 301 PAGE 512
OFFICIAL RECORDS
RECORDED AT THE REQUEST OF
Rajazer Resources
96 OCT 23 PM 3:44

EUREKA COUNTY NEVADA
M.N. REBALEATI, RECORDER
FILE NO. FEES \$9.50

164782

BOOK 301 PAGE 512

164783

CERTIFICATE OF LOCATION OF LODE MINING CLAIM

TO ALL WHOM IT MAY CONCERN:

The undersigned hereby certifies that he has located the RR 52
Lode Mining Claim in SECTION(S) 36, TOWNSHIP 24N
RANGE 48E, in the ROBERTS MINING DISTRICT, EUREKA COUNTY, in the
State of NEVADA on the 13th DAY of August 1996.

The Locators are: Rajazer Resources Inc.
6936 W. 71st Ave., Arvada CO, 80003

The claim is 1500 feet long and 600 feet wide, and 1490 feet is
claimed in a South DIRECTION and 10 feet is
claimed in a North DIRECTION from the location monument at which
the Notice of Location is posted, lengthwise of the claim,
together with 300 feet in width on each side of the center of the
claim. The GENERAL COURSE of the claim is NORTH and SOUTH.

The location and number of each corner of this claim is shown on
the claim map that is filed herewith. On the ground, the
location monument and each corner is marked with its appropriate
identification by metal tag attached to post. Corners are four
foot long 2 x 2 inch wood posts.

The MONUMENTATION and marking of the corners was completed by the
22th of October, 1996.

The location work consisted of making a claim map as provided in
NRS 517.040. Two copies of this claim map, and the appropriate
filing fees have been filed with the EUREKA COUNTY Recorder.

Dated this 22nd DAY of OCTOBER, 1996


J.K. Zerwick, agent for Locator

RECORDER'S STAMP

BLM STAMP

BOOK 301 PAGE 513
OFFICIAL RECORDS
RECORDED AT THE REQUEST OF
Rajazer Resources
96 OCT 23 PM 3:44

EUREKA COUNTY NEVADA
M.N. REBALEATI, RECORDER
FILE NO. FEES 9.50

164783

BOOK 301 PAGE 513

164784

CERTIFICATE OF LOCATION OF LODE MINING CLAIM

TO ALL WHOM IT MAY CONCERN:

The undersigned hereby certifies that he has located the RR 53
Lode Mining Claim in SECTION(S) 36, TOWNSHIP 24N
RANGE 48E, in the ROBERTS MINING DISTRICT, EUREKA COUNTY, in the
State of NEVADA on the 13th DAY of August 1996.

The Locators are: Rajazer Resources Inc.
6936 W. 71st Ave., Arvada CO, 80003

The claim is 1500 feet long and 600 feet wide, and 1490 feet is
claimed in a North DIRECTION and 10 feet is
claimed in a South DIRECTION from the location monument at which
the Notice of Location is posted, lengthwise of the claim,
together with 300 feet in width on each side of the center of the
claim. The GENERAL COURSE of the claim is NORTH and SOUTH.

The location and number of each corner of this claim is shown on
the claim map that is filed herewith. On the ground, the
location monument and each corner is marked with its appropriate
identification by metal tag attached to post. Corners are four
foot long 2 x 2 inch wood posts.

The MONUMENTATION and marking of the corners was completed by the
22th of October, 1996.

The location work consisted of making a claim map as provided in
NRS 517.040. Two copies of this claim map, and the appropriate
filing fees have been filed with the EUREKA COUNTY Recorder.

Dated this 22nd DAY of OCTOBER, 1996

J.K. Zerwick
J.K. Zerwick, agent for Locator

RECORDER'S STAMP

BLM STAMP

BOOK 301 PAGE 514
OFFICIAL RECORDS
RECORDED AT THE REQUEST OF
Rajazer Resources
96 OCT 23 PM 3:44
EUREKA COUNTY NEVADA
M.N. REBALEATI, RECORDER
FILE NO. FEES 9.50

164784

BOOK 301 PAGE 514

164785

CERTIFICATE OF LOCATION OF LODE MINING CLAIM

TO ALL WHOM IT MAY CONCERN:

The undersigned hereby certifies that he has located the RR 54
Lode Mining Claim in SECTION(S) 36, TOWNSHIP 24N
RANGE 48E, in the ROBERTS MINING DISTRICT, EUREKA COUNTY, in the
State of NEVADA on the 13th DAY of August 1996.

The Locators are: Rajazer Resources Inc.
6936 W. 71st Ave., Arvada CO, 80003

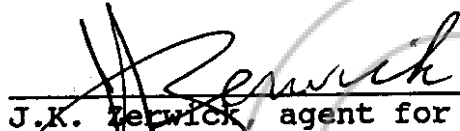
The claim is 1500 feet long and 600 feet wide, and 1490 feet is
claimed in a South DIRECTION and 10 feet is
claimed in a North DIRECTION from the location monument at which
the Notice of Location is posted, lengthwise of the claim,
together with 300 feet in width on each side of the center of the
claim. The GENERAL COURSE of the claim is NORTH and SOUTH.

The location and number of each corner of this claim is shown on
the claim map that is filed herewith. On the ground, the
location monument and each corner is marked with its appropriate
identification by metal tag attached to post. Corners are four
foot long 2 x 2 inch wood posts.

The MONUMENTATION and marking of the corners was completed by the
22th of October, 1996.

The location work consisted of making a claim map as provided in
NRS 517.040. Two copies of this claim map, and the appropriate
filing fees have been filed with the EUREKA COUNTY Recorder.

Dated this 22nd DAY of OCTOBER, 1996


J.K. Zerwick, agent for Locator

RECORDER'S STAMP

BLM STAMP

BOOK 301 PAGE 515
OFFICIAL RECORDS
RECORDED AT THE REQUEST OF
Rajazer Resources
96 OCT 23 PM 3:44

EUREKA COUNTY NEVADA
M.N. REBALEATI, RECORDER
FILE NO. FEES 9.50

164785

BOOK 301 PAGE 515

164786

CERTIFICATE OF LOCATION OF LODE MINING CLAIM

TO ALL WHOM IT MAY CONCERN:

The undersigned hereby certifies that he has located the RR 55
Lode Mining Claim in SECTION(S) 36, TOWNSHIP 29N
RANGE 48E, in the ROBERTS MINING DISTRICT, EUREKA COUNTY, in the
State of NEVADA on the 13th DAY of August 1996.

The Locators are: Rajazer Resources Inc.
6936 W. 71st Ave., Arvada CO, 80003


The claim is 1500 feet long and 600 feet wide, and 1490 feet is
claimed in a North DIRECTION and 10 feet is
claimed in a South DIRECTION from the location monument at which
the Notice of Location is posted, lengthwise of the claim,
together with 300 feet in width on each side of the center of the
claim. The GENERAL COURSE of the claim is NORTH and SOUTH.

The location and number of each corner of this claim is shown on
the claim map that is filed herewith. On the ground, the
location monument and each corner is marked with its appropriate
identification by metal tag attached to post. Corners are four
foot long 2 x 2 inch wood posts.

The MONUMENTATION and marking of the corners was completed by the
22th of October, 1996.

The location work consisted of making a claim map as provided in
NRS 517.040. Two copies of this claim map, and the appropriate
filing fees have been filed with the EUREKA COUNTY Recorder.

Dated this 22nd DAY of OCTOBER, 1996


J.K. Zerwick, agent for Locator

RECORDER'S STAMP

BLM STAMP

BOOK 301 PAGE 516
OFFICIAL RECORDS
RECORDED AT THE REQUEST OF
Rajazer Resources
96 OCT 23 PM 3:44

EUREKA COUNTY NEVADA
M.N. REBALEATI, RECORDER
FILE NO. FEES 9.50

164786

BOOK 301 PAGE 516

164787

CERTIFICATE OF LOCATION OF LODE MINING CLAIM

TO ALL WHOM IT MAY CONCERN:

The undersigned hereby certifies that he has located the RR 56
Lode Mining Claim in SECTION(S) 35, TOWNSHIP 24N
RANGE 48E, in the ROBERTS MINING DISTRICT, EUREKA COUNTY, in the
State of NEVADA on the 16th DAY of August 1996.

The Locators are: Rajazer Resources Inc.
6936 W. 71st Ave., Arvada CO, 80003

The claim is 1500 feet long and 600 feet wide, and 1490 feet is
claimed in a South DIRECTION and 10 feet is
claimed in a North DIRECTION from the location monument at which
the Notice of Location is posted, lengthwise of the claim,
together with 300 feet in width on each side of the center of the
claim. The GENERAL COURSE of the claim is NORTH and SOUTH.

The location and number of each corner of this claim is shown on
the claim map that is filed herewith. On the ground, the
location monument and each corner is marked with its appropriate
identification by metal tag attached to post. Corners are four
foot long 2 x 2 inch wood posts.

The MONUMENTATION and marking of the corners was completed by the
22th of October, 1996.

The location work consisted of making a claim map as provided in
NRS 517.040. Two copies of this claim map, and the appropriate
filing fees have been filed with the EUREKA COUNTY Recorder.

Dated this 22nd DAY of OCTOBER, 1996

J. R. Zerwick
J. R. Zerwick, agent for Locator

RECORDER'S STAMP

BLM STAMP

BOOK 301 PAGE 517
OFFICIAL RECORDS
RECORDED AT THE REQUEST OF
Rajazer Resources
96 OCT 23 PM 3:45

EUREKA COUNTY NEVADA
M.N. REBALEATI, RECORDER
FILE NO. FEES 9.50

164787

BOOK 301 PAGE 517

164788

CERTIFICATE OF LOCATION OF LODE MINING CLAIM

TO ALL WHOM IT MAY CONCERN:

The undersigned hereby certifies that he has located the RR 57
Lode Mining Claim in SECTION(S) 35, TOWNSHIP 24N
RANGE 48E, in the ROBERTS MINING DISTRICT, EUREKA COUNTY, in the
State of NEVADA on the 16th DAY of August 1996.

The Locators are: Rajazer Resources Inc.
6936 W. 71st Ave., Arvada CO, 80003

The claim is 1500 feet long and 600 feet wide, and 1490 feet is
claimed in a South DIRECTION and 10 feet is
claimed in a North DIRECTION from the location monument at which
the Notice of Location is posted, lengthwise of the claim,
together with 300 feet in width on each side of the center of the
claim. The GENERAL COURSE of the claim is NORTH and SOUTH.

The location and number of each corner of this claim is shown on
the claim map that is filed herewith. On the ground, the
location monument and each corner is marked with its appropriate
identification by metal tag attached to post. Corners are four
foot long 2 x 2 inch wood posts.

The MONUMENTATION and marking of the corners was completed by the
22th of October, 1996.

The location work consisted of making a claim map as provided in
NRS 517.040. Two copies of this claim map, and the appropriate
filing fees have been filed with the EUREKA COUNTY Recorder.

Dated this 22nd DAY of OCTOBER, 1996

J.K. Zerwick
J.K. Zerwick, agent for Locator

RECORDER'S STAMP

BLM STAMP

BOOK 30 / PAGE 518
OFFICIAL RECORDS
RECORDED AT THE REQUEST OF
Rajazer Resources
96 OCT 23 PM 3:45

EUREKA COUNTY NEVADA
M.N. REBALEATI, RECORDER
FILE NO. FEES \$9.50

164788

BOOK 30 | PAGE 518

164789

CERTIFICATE OF LOCATION OF LODE MINING CLAIM

TO ALL WHOM IT MAY CONCERN:

The undersigned hereby certifies that he has located the RR 58
Lode Mining Claim in SECTION(S) 35, TOWNSHIP 24N
RANGE 48E, in the ROBERTS MINING DISTRICT, EUREKA COUNTY, in the
State of NEVADA on the 16th DAY of August 1996.

The Locators are: Rajazer Resources Inc.
6936 W. 71st Ave., Arvada CO, 80003

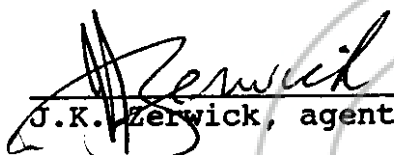
The claim is 1500 feet long and 600 feet wide, and 1490 feet is
claimed in a South DIRECTION and 10 feet is
claimed in a North DIRECTION from the location monument at which
the Notice of Location is posted, lengthwise of the claim,
together with 300 feet in width on each side of the center of the
claim. The GENERAL COURSE of the claim is NORTH and SOUTH.

The location and number of each corner of this claim is shown on
the claim map that is filed herewith. On the ground, the
location monument and each corner is marked with its appropriate
identification by metal tag attached to post. Corners are four
foot long 2 x 2 inch wood posts.

The MONUMENTATION and marking of the corners was completed by the
22th of October, 1996.

The location work consisted of making a claim map as provided in
NRS 517.040. Two copies of this claim map, and the appropriate
filing fees have been filed with the EUREKA COUNTY Recorder.

Dated this 22nd DAY of OCTOBER, 1996


J.K. Zerwick, agent for Locator
RECORDER'S STAMP

BLM STAMP

BOOK 301 PAGE 519
OFFICIAL RECORDS
RECORDED AT THE REQUEST OF
Rajazer Resources
96 OCT 23 PM 3:45

EUREKA COUNTY NEVADA
M.N. REBALEATI, RECORDER
FILE NO. FEES 9.50

164789

BOOK 301 | PAGE 519

164790

CERTIFICATE OF LOCATION OF LODE MINING CLAIM

TO ALL WHOM IT MAY CONCERN:

The undersigned hereby certifies that he has located the RR 59
Lode Mining Claim in SECTION(S) 35, TOWNSHIP 24N
RANGE 48E, in the ROBERTS MINING DISTRICT, EUREKA COUNTY, in the
State of NEVADA on the 16th DAY of August 1996.

The Locators are: Rajazer Resources Inc.
6936 W. 71st Ave., Arvada CO, 80003

The claim is 1500 feet long and 600 feet wide, and 1490 feet is
claimed in a South DIRECTION and 10 feet is
claimed in a North DIRECTION from the location monument at which
the Notice of Location is posted, lengthwise of the claim,
together with 300 feet in width on each side of the center of the
claim. The GENERAL COURSE of the claim is NORTH and SOUTH.

The location and number of each corner of this claim is shown on
the claim map that is filed herewith. On the ground, the
location monument and each corner is marked with its appropriate
identification by metal tag attached to post. Corners are four
foot long 2 x 2 inch wood posts.

The MONUMENTATION and marking of the corners was completed by the
22th of October, 1996.

The location work consisted of making a claim map as provided in
NRS 517.040. Two copies of this claim map, and the appropriate
filing fees have been filed with the EUREKA COUNTY Recorder.

Dated this 22nd DAY of OCTOBER, 1996

J.K. Zerwick
J.K. Zerwick, agent for Locator

RECORDER'S STAMP

BLM STAMP

BOOK 301 PAGE 520
OFFICIAL RECORDS
RECORDED AT THE REQUEST OF
Rajazer Resources
96 OCT 23 PM 3:45
EUREKA COUNTY NEVADA
M.N. REBALEATI, RECORDER
FILE NO. FEES \$9.50

164790

BOOK 301 PAGE 520

164791

CERTIFICATE OF LOCATION OF LODE MINING CLAIM

TO ALL WHOM IT MAY CONCERN:

The undersigned hereby certifies that he has located the RR 60
Lode Mining Claim in SECTION(S) 35, TOWNSHIP 24N
RANGE 48E, in the ROBERTS MINING DISTRICT, EUREKA COUNTY, in the
State of NEVADA on the 16th DAY of August 1996.

The Locators are: Rajazer Resources Inc.
6936 W. 71st Ave., Arvada CO, 80003

The claim is 1500 feet long and 600 feet wide, and 1490 feet is
claimed in a South DIRECTION and 10 feet is
claimed in a North DIRECTION from the location monument at which
the Notice of Location is posted, lengthwise of the claim,
together with 300 feet in width on each side of the center of the
claim. The GENERAL COURSE of the claim is NORTH and SOUTH.

The location and number of each corner of this claim is shown on
the claim map that is filed herewith. On the ground, the
location monument and each corner is marked with its appropriate
identification by metal tag attached to post. Corners are four
foot long 2 x 2 inch wood posts.

The MONUMENTATION and marking of the corners was completed by the
22th of October, 1996.

The location work consisted of making a claim map as provided in
NRS 517.040. Two copies of this claim map, and the appropriate
filing fees have been filed with the EUREKA COUNTY Recorder.

Dated this 22nd DAY of OCTOBER, 1996

J.K. Zerwick
J.K. Zerwick, agent for Locator

RECORDER'S STAMP

BLM STAMP

BOOK 301 PAGE 521
OFFICIAL RECORDS
RECORDED AT THE REQUEST OF
Rajazer Resources
96 OCT 23 PM 3:46

EUREKA COUNTY NEVADA
M.N. REBALEATI, RECORDER
FILE NO. FEES 2.50

164791

BOOK 301 | PAGE 521

164792

CERTIFICATE OF LOCATION OF LODGE MINING CLAIM

TO ALL WHOM IT MAY CONCERN:

The undersigned hereby certifies that he has located the RR 61
Lode Mining Claim in SECTION(S) 36, TOWNSHIP 24N
RANGE 48E, in the ROBERTS MINING DISTRICT, EUREKA COUNTY, in the
State of NEVADA on the 16th DAY of August 1996.

The Locators are: Rajazer Resources Inc.
6936 W. 71st Ave., Arvada CO, 80003

The claim is 1500 feet long and 600 feet wide, and 1490 feet is
claimed in a South DIRECTION and 10 feet is
claimed in a North DIRECTION from the location monument at which
the Notice of Location is posted, lengthwise of the claim,
together with 300 feet in width on each side of the center of the
claim. The GENERAL COURSE of the claim is NORTH and SOUTH.

The location and number of each corner of this claim is shown on
the claim map that is filed herewith. On the ground, the
location monument and each corner is marked with its appropriate
identification by metal tag attached to post. Corners are four
foot long 2 x 2 inch wood posts.

The MONUMENTATION and marking of the corners was completed by the
22th of October, 1996.

The location work consisted of making a claim map as provided in
NRS 517.040. Two copies of this claim map, and the appropriate
filing fees have been filed with the EUREKA COUNTY Recorder.

Dated this 22nd DAY of OCTOBER, 1996


J.K. Zerwick, agent for Locator

RECORDER'S STAMP

BLM STAMP

BOOK 301 PAGE 522
OFFICIAL RECORDS
RECORDED AT THE REQUEST OF
Rajazer Resources
96 OCT 23 PM 3:46
EUREKA COUNTY NEVADA
M.N. REBALEATI, RECORDER
FILE NO. FEES 9.50

164792

BOOK 301 PAGE 522

164793

CERTIFICATE OF LOCATION OF LODE MINING CLAIM

TO ALL WHOM IT MAY CONCERN:

The undersigned hereby certifies that he has located the RR 62
Lode Mining Claim in SECTION(S) 35, 36, TOWNSHIP 24N
RANGE 48E, in the ROBERTS MINING DISTRICT, EUREKA COUNTY, in the
State of NEVADA on the 16th DAY of August 1996.

The Locators are: Rajazer Resources Inc.
6936 W. 71st Ave., Arvada CO, 80003

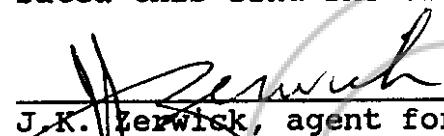
The claim is 1500 feet long and 600 feet wide, and 1490 feet is
claimed in a South DIRECTION and 10 feet is
claimed in a North DIRECTION from the location monument at which
the Notice of Location is posted, lengthwise of the claim,
together with 300 feet in width on each side of the center of the
claim. The GENERAL COURSE of the claim is NORTH and SOUTH.

The location and number of each corner of this claim is shown on
the claim map that is filed herewith. On the ground, the
location monument and each corner is marked with its appropriate
identification by metal tag attached to post. Corners are four
foot long 2 x 2 inch wood posts.

The MONUMENTATION and marking of the corners was completed by the
22th of October, 1996.

The location work consisted of making a claim map as provided in
NRS 517.040. Two copies of this claim map, and the appropriate
filing fees have been filed with the EUREKA COUNTY Recorder.

Dated this 22nd DAY of OCTOBER, 1996


J.K. Zerwick, agent for Locator

RECORDER'S STAMP

BLM STAMP

BOOK 301 PAGE 523
OFFICIAL RECORDS
RECORDED AT THE REQUEST OF
Rajazer Resources
96 OCT 23 PM 3:46

EUREKA COUNTY NEVADA
M.N. REBALEATI, RECORDER
FILE NO. FEES 9.50

164793

BOOK 301 PAGE 523

164794

CERTIFICATE OF LOCATION OF LODE MINING CLAIM

TO ALL WHOM IT MAY CONCERN:

The undersigned hereby certifies that he has located the RR 63
Lode Mining Claim in SECTION(S) 36, TOWNSHIP 24N
RANGE 48E, in the ROBERTS MINING DISTRICT, EUREKA COUNTY, in the
State of NEVADA on the 16th DAY of August 1996.

The Locators are: Rajazer Resources Inc.
6936 W. 71st Ave., Arvada CO, 80003

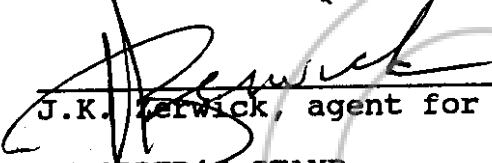
The claim is 1500 feet long and 600 feet wide, and 1490 feet is
claimed in a South DIRECTION and 10 feet is
claimed in a North DIRECTION from the location monument at which
the Notice of Location is posted, lengthwise of the claim,
together with 300 feet in width on each side of the center of the
claim. The GENERAL COURSE of the claim is NORTH and SOUTH.

The location and number of each corner of this claim is shown on
the claim map that is filed herewith. On the ground, the
location monument and each corner is marked with its appropriate
identification by metal tag attached to post. Corners are four
foot long 2 x 2 inch wood posts.

The MONUMENTATION and marking of the corners was completed by the
22th of October, 1996.

The location work consisted of making a claim map as provided in
NRS 517.040. Two copies of this claim map, and the appropriate
filing fees have been filed with the EUREKA COUNTY Recorder.

Dated this 22nd DAY of OCTOBER, 1996


J.K. Terwick, agent for Locator

RECORDER'S STAMP

BLM STAMP

BOOK 301 PAGE 524
OFFICIAL RECORDS
RECORDED AT THE REQUEST OF
Rajazer Resources
96 OCT 23 PM 3:46
EUREKA COUNTY NEVADA
M.N. REBALEATI, RECORDER
FILE NO. FEES 7.50

164794

BOOK 301 PAGE 524

164795

CERTIFICATE OF LOCATION OF LODE MINING CLAIM

TO ALL WHOM IT MAY CONCERN:

The undersigned hereby certifies that he has located the RR 64
Lode Mining Claim in SECTION(S) 36, TOWNSHIP 24N
RANGE 48E, in the ROBERTS MINING DISTRICT, EUREKA COUNTY, in the
State of NEVADA on the 16th DAY of August 1996.

The Locators are: Rajazer Resources Inc.
6936 W. 71st Ave., Arvada CO, 80003

The claim is 1500 feet long and 600 feet wide, and 1490 feet is
claimed in a South DIRECTION and 10 feet is
claimed in a North DIRECTION from the location monument at which
the Notice of Location is posted, lengthwise of the claim,
together with 300 feet in width on each side of the center of the
claim. The GENERAL COURSE of the claim is NORTH and SOUTH.

The location and number of each corner of this claim is shown on
the claim map that is filed herewith. On the ground, the
location monument and each corner is marked with its appropriate
identification by metal tag attached to post. Corners are four
foot long 2 x 2 inch wood posts.

The MONUMENTATION and marking of the corners was completed by the
22th of October, 1996.

The location work consisted of making a claim map as provided in
NRS 517.040. Two copies of this claim map, and the appropriate
filing fees have been filed with the EUREKA COUNTY Recorder.

Dated this 22nd DAY of OCTOBER, 1996

J.K. Zerwick
J.K. Zerwick, agent for Locator

RECORDER'S STAMP

BLM STAMP

BOOK 301 PAGE 525
OFFICIAL RECORDS
RECORDED AT THE REQUEST OF
Rajazer Resources
96 OCT 23 PM 3:47

EUREKA COUNTY NEVADA
M.N. REBALEATI, RECORDER
FILE NO. FEES \$9.50

164795

BOOK 301 PAGE 525

164796

CERTIFICATE OF LOCATION OF LODE MINING CLAIM

TO ALL WHOM IT MAY CONCERN:

The undersigned hereby certifies that he has located the RR 65
Lode Mining Claim in SECTION(S) 36, TOWNSHIP 24N
RANGE 48E, in the ROBERTS MINING DISTRICT, EUREKA COUNTY, in the
State of NEVADA on the 16th DAY of August 1996.

The Locators are: Rajazer Resources Inc.
6936 W. 71st Ave., Arvada CO, 80003

The claim is 1500 feet long and 600 feet wide, and 1490 feet is
claimed in a South DIRECTION and 10 feet is
claimed in a North DIRECTION from the location monument at which
the Notice of Location is posted, lengthwise of the claim,
together with 300 feet in width on each side of the center of the
claim. The GENERAL COURSE of the claim is NORTH and SOUTH.

The location and number of each corner of this claim is shown on
the claim map that is filed herewith. On the ground, the
location monument and each corner is marked with its appropriate
identification by metal tag attached to post. Corners are four
foot long 2 x 2 inch wood posts.

The MONUMENTATION and marking of the corners was completed by the
22th of October, 1996.

The location work consisted of making a claim map as provided in
NRS 517.040. Two copies of this claim map, and the appropriate
filing fees have been filed with the EUREKA COUNTY Recorder.

Dated this 22nd DAY of OCTOBER, 1996

J.K. Perwick
J.K. Perwick, agent for Locator

RECORDER'S STAMP

BLM STAMP

BOOK 301 PAGE 526
OFFICIAL RECORDS
RECORDED AT THE REQUEST OF
Rajazer Resources
96 OCT 23 PM 3:47

EUREKA COUNTY NEVADA
M.N. REBALEATI, RECORDER
FILE NO. FEES 9.50

164796

BOOK 301 PAGE 526

164797

CERTIFICATE OF LOCATION OF LODE MINING CLAIM

TO ALL WHOM IT MAY CONCERN:

The undersigned hereby certifies that he has located the RR 66
Lode Mining Claim in SECTION(S) 36, TOWNSHIP 24N
RANGE 48E, in the ROBERTS MINING DISTRICT, EUREKA COUNTY, in the
State of NEVADA on the 16th DAY of August 1996.

The Locators are: Rajazer Resources Inc.
6936 W. 71st Ave., Arvada CO, 80003

The claim is 1500 feet long and 600 feet wide, and 1490 feet is
claimed in a South DIRECTION and 10 feet is
claimed in a North DIRECTION from the location monument at which
the Notice of Location is posted, lengthwise of the claim,
together with 300 feet in width on each side of the center of the
claim. The GENERAL COURSE of the claim is NORTH and SOUTH.

The location and number of each corner of this claim is shown on
the claim map that is filed herewith. On the ground, the
location monument and each corner is marked with its appropriate
identification by metal tag attached to post. Corners are four
foot long 2 x 2 inch wood posts.

The MONUMENTATION and marking of the corners was completed by the
22th of October, 1996.

The location work consisted of making a claim map as provided in
NRS 517.040. Two copies of this claim map, and the appropriate
filing fees have been filed with the EUREKA COUNTY Recorder.

Dated this 22nd DAY of OCTOBER, 1996

J.K. Zerwick
J.K. Zerwick, agent for Locator

RECORDER'S STAMP

BLM STAMP

BOOK 301 PAGE 527
OFFICIAL RECORDS
RECORDED AT THE REQUEST OF
Rajazer Resources
96 OCT 23 PM 3:47

EUREKA COUNTY NEVADA
M.N. REBALEATI, RECORDER
FILE NO. FEES \$9.50

164797

BOOK 301 PAGE 527

164798

CERTIFICATE OF LOCATION OF LODE MINING CLAIM

TO ALL WHOM IT MAY CONCERN:

The undersigned hereby certifies that he has located the RR 67
Lode Mining Claim in SECTION(S) 36, TOWNSHIP 24N
RANGE 48E, in the ROBERTS MINING DISTRICT, EUREKA COUNTY, in the
State of NEVADA on the 16th DAY of August 1996.

The Locators are: Rajazer Resources Inc.
6936 W. 71st Ave., Arvada CO, 80003

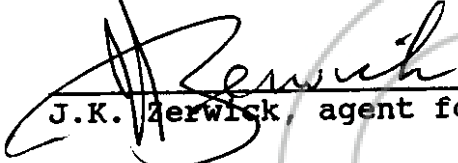
The claim is 1500 feet long and 600 feet wide, and 1490 feet is
claimed in a South DIRECTION and 10 feet is
claimed in a North DIRECTION from the location monument at which
the Notice of Location is posted, lengthwise of the claim,
together with 300 feet in width on each side of the center of the
claim. The GENERAL COURSE of the claim is NORTH and SOUTH.

The location and number of each corner of this claim is shown on
the claim map that is filed herewith. On the ground, the
location monument and each corner is marked with its appropriate
identification by metal tag attached to post. Corners are four
foot long 2 x 2 inch wood posts.

The MONUMENTATION and marking of the corners was completed by the
22th of October, 1996.

The location work consisted of making a claim map as provided in
NRS 517.040. Two copies of this claim map, and the appropriate
filing fees have been filed with the EUREKA COUNTY Recorder.

Dated this 22nd DAY of OCTOBER, 1996


J.K. Zerwick, agent for Locator

RECORDER'S STAMP

BLM STAMP

BOOK 301 PAGE 528
OFFICIAL RECORDS
RECORDED AT THE REQUEST OF
Rajazer Resources
96 OCT 23 PM 3:47

EUREKA COUNTY NEVADA
M.N. REBALEATI, RECORDER
FILE NO. FEES 9.50

164798

BOOK 301 PAGE 528

164799

CERTIFICATE OF LOCATION OF LODE MINING CLAIM

TO ALL WHOM IT MAY CONCERN:

The undersigned hereby certifies that he has located the RR 68
Lode Mining Claim in SECTION(S) 36, TOWNSHIP 24N
RANGE 48E, in the ROBERTS MINING DISTRICT, EUREKA COUNTY, in the
State of NEVADA on the 16th DAY of August 1996.

The Locators are: Rajazer Resources Inc.
6936 W. 71st Ave., Arvada CO, 80003


The claim is 1500 feet long and 600 feet wide, and 1490 feet is
claimed in a South DIRECTION and 10 feet is
claimed in a North DIRECTION from the location monument at which
the Notice of Location is posted, lengthwise of the claim,
together with 300 feet in width on each side of the center of the
claim. The GENERAL COURSE of the claim is NORTH and SOUTH.

The location and number of each corner of this claim is shown on
the claim map that is filed herewith. On the ground, the
location monument and each corner is marked with its appropriate
identification by metal tag attached to post. Corners are four
foot long 2 x 2 inch wood posts.

The MONUMENTATION and marking of the corners was completed by the
22th of October, 1996.

The location work consisted of making a claim map as provided in
NRS 517.040. Two copies of this claim map, and the appropriate
filing fees have been filed with the EUREKA COUNTY Recorder.

Dated this 22nd DAY of OCTOBER, 1996


J.K. Zerwick, agent for Locator

RECORDER'S STAMP

BLM STAMP

BOOK 301 PAGE 529
OFFICIAL RECORDS
RECORDED AT THE REQUEST OF
Rajazer Resources
98 OCT 23 PM 3:47

EUREKA COUNTY NEVADA
M.N. REBALEATI, RECORDER
FILE NO. FEES 9.50

164799

BOOK 301 PAGE 529

164800

CERTIFICATE OF LOCATION OF LODE MINING CLAIM

TO ALL WHOM IT MAY CONCERN:

The undersigned hereby certifies that he has located the RR 69
Lode Mining Claim in SECTION(S) 36, TOWNSHIP 24N
RANGE 48E, in the ROBERTS MINING DISTRICT, EUREKA COUNTY, in the
State of NEVADA on the 16th DAY of August 1996.

The Locators are: Rajazer Resources Inc.
6936 W. 71st Ave., Arvada CO, 80003

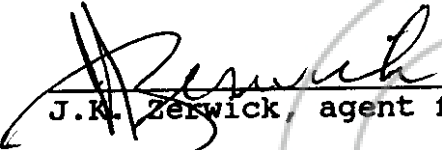
The claim is 1500 feet long and 600 feet wide, and 1490 feet is
claimed in a South DIRECTION and 10 feet is
claimed in a North DIRECTION from the location monument at which
the Notice of Location is posted, lengthwise of the claim,
together with 300 feet in width on each side of the center of the
claim. The GENERAL COURSE of the claim is NORTH and SOUTH.

The location and number of each corner of this claim is shown on
the claim map that is filed herewith. On the ground, the
location monument and each corner is marked with its appropriate
identification by metal tag attached to post. Corners are four
foot long 2 x 2 inch wood posts.

The MONUMENTATION and marking of the corners was completed by the
22th of October, 1996.

The location work consisted of making a claim map as provided in
NRS 517.040. Two copies of this claim map, and the appropriate
filing fees have been filed with the EUREKA COUNTY Recorder.

Dated this 22nd DAY of OCTOBER, 1996


J.K. Zerwick, agent for Locator

RECORDER'S STAMP

BLM STAMP

BOOK 301 PAGE 530
OFFICIAL RECORDS
RECORDED AT THE REQUEST OF
Rajazer Resources
96 OCT 23 PM 3:47

EUREKA COUNTY NEVADA
M.N. REBALEATI, RECORDER
FILE NO. FEES 9.50

164800

BOOK 301 PAGE 530

164801

CERTIFICATE OF LOCATION OF LODE MINING CLAIM

TO ALL WHOM IT MAY CONCERN:

The undersigned hereby certifies that he has located the RR 70
Lode Mining Claim in SECTION(S) 36, TOWNSHIP 24N
RANGE 48E, in the ROBERTS MINING DISTRICT, EUREKA COUNTY, in the
State of NEVADA on the 16th DAY of August 1996.

The Locators are: Rajazer Resources Inc.
6936 W. 71st Ave., Arvada CO, 80003

The claim is 1500 feet long and 600 feet wide, and 1490 feet is
claimed in a South DIRECTION and 10 feet is
claimed in a North DIRECTION from the location monument at which
the Notice of Location is posted, lengthwise of the claim,
together with 300 feet in width on each side of the center of the
claim. The GENERAL COURSE of the claim is NORTH and SOUTH.

The location and number of each corner of this claim is shown on
the claim map that is filed herewith. On the ground, the
location monument and each corner is marked with its appropriate
identification by metal tag attached to post. Corners are four
foot long 2 x 2 inch wood posts.

The MONUMENTATION and marking of the corners was completed by the
22th of October, 1996.

The location work consisted of making a claim map as provided in
NRS 517.040. Two copies of this claim map, and the appropriate
filing fees have been filed with the EUREKA COUNTY Recorder.

Dated this 22nd DAY of OCTOBER, 1996


J.K. Zerwick, agent for Locator

RECORDER'S STAMP

BLM STAMP

BOOK 301 PAGE 531
OFFICIAL RECORDS
RECORDED AT THE REQUEST OF
Rajazer Resources
96 OCT 23 PM 3:48

EUREKA COUNTY NEVADA
M.N. REBALEATI, RECORDER
FILE NO. FEES 9.50

164801

BOOK 301 | PAGE 531

164802

CERTIFICATE OF LOCATION OF LODE MINING CLAIM

TO ALL WHOM IT MAY CONCERN:

The undersigned hereby certifies that he has located the RR 71
Lode Mining Claim in SECTION(S) 35, TOWNSHIP 24N
RANGE 48E, in the ROBERTS MINING DISTRICT, EUREKA COUNTY, in the
State of NEVADA on the 16th DAY of August 1996.

The Locators are: Rajazer Resources Inc.
6936 W. 71st Ave., Arvada CO, 80003

The claim is 1500 feet long and 600 feet wide, and 1490 feet is
claimed in a West DIRECTION and 10 feet is
claimed in a East DIRECTION from the location monument at which
the Notice of Location is posted, lengthwise of the claim,
together with 300 feet in width on each side of the center of the
claim. The GENERAL COURSE of the claim is EAST and WESTFP.

The location and number of each corner of this claim is shown on
the claim map that is filed herewith. On the ground, the
location monument and each corner is marked with its appropriate
identification by metal tag attached to post. Corners are four
foot long 2 x 2 inch wood posts.

The MONUMENTATION and marking of the corners was completed by the
22th of October, 1996.

The location work consisted of making a claim map as provided in
NRS 517.040. Two copies of this claim map, and the appropriate
filing fees have been filed with the EUREKA COUNTY Recorder.

Dated this 22nd DAY of OCTOBER, 1996


J.K. Zerwick, agent for Locator

RECORDER'S STAMP

BLM STAMP

BOOK 301 PAGE 532
OFFICIAL RECORDS
RECORDED AT THE REQUEST OF
Rajazer Resources
96 OCT 23 PM 3:48

EUREKA COUNTY NEVADA
M.N. REBALEATI, RECORDER
FILE NO. FEES 9.50

164802

BOOK 301 PAGE 532

164803

CERTIFICATE OF LOCATION OF LODE MINING CLAIM

TO ALL WHOM IT MAY CONCERN:

The undersigned hereby certifies that he has located the RR 72
Lode Mining Claim in SECTION(S) 35, TOWNSHIP 24N
RANGE 48E, in the ROBERTS MINING DISTRICT, EUREKA COUNTY, in the
State of NEVADA on the 16th DAY of August 1996.

The Locators are: Rajazer Resources Inc.
6936 W. 71st Ave., Arvada CO, 80003

The claim is 1500 feet long and 600 feet wide, and 1490 feet is
claimed in a East DIRECTION and 10 feet is
claimed in a West DIRECTION from the location monument at which
the Notice of Location is posted, lengthwise of the claim,
together with 300 feet in width on each side of the center of the
claim. The GENERAL COURSE of the claim is EAST and WESTFP.

The location and number of each corner of this claim is shown on
the claim map that is filed herewith. On the ground, the
location monument and each corner is marked with its appropriate
identification by metal tag attached to post. Corners are four
foot long 2 x 2 inch wood posts.

The MONUMENTATION and marking of the corners was completed by the
22th of October, 1996.

The location work consisted of making a claim map as provided in
NRS 517.040. Two copies of this claim map, and the appropriate
filing fees have been filed with the EUREKA COUNTY Recorder.

Dated this 22nd DAY of OCTOBER, 1996


J.K. Zerwick, agent for Locator

RECORDER'S STAMP

BLM STAMP

BOOK 301 PAGE 533
OFFICIAL RECORDS
RECORDED AT THE REQUEST OF
Rajazer Resources
28 OCT 23 PM 3:48

EUREKA COUNTY NEVADA
M.N. REBALEATI, RECORDER
FILE NO. FEES 9.00

164803

BOOK 301 PAGE 533

164804

CERTIFICATE OF LOCATION OF LODE MINING CLAIM

TO ALL WHOM IT MAY CONCERN:

The undersigned hereby certifies that he has located the RR 73
Lode Mining Claim in SECTION(S) 35, 36, TOWNSHIP 24 N
RANGE 48E, in the ROBERTS MINING DISTRICT, EUREKA COUNTY, in the
State of NEVADA on the 16th DAY of August 1996.

The Locators are: Rajazer Resources Inc.
6936 W. 71st Ave., Arvada CO, 80003

The claim is 1500 feet long and 600 feet wide, and 1490 feet is
claimed in a West DIRECTION and 10 feet is
claimed in a East DIRECTION from the location monument at which
the Notice of Location is posted, lengthwise of the claim,
together with 300 feet in width on each side of the center of the
claim. The GENERAL COURSE of the claim is EAST and WESTFP.

The location and number of each corner of this claim is shown on
the claim map that is filed herewith. On the ground, the
location monument and each corner is marked with its appropriate
identification by metal tag attached to post. Corners are four
foot long 2 x 2 inch wood posts.

The MONUMENTATION and marking of the corners was completed by the
22th of October, 1996.

The location work consisted of making a claim map as provided in
NRS 517.040. Two copies of this claim map, and the appropriate
filing fees have been filed with the EUREKA COUNTY Recorder.

Dated this 22nd DAY of OCTOBER, 1996


J.K. Zerwick, agent for Locator

RECORDER'S STAMP

BLM STAMP

BOOK 301 PAGE 534
OFFICIAL RECORDS
RECORDED AT THE REQUEST OF
Rajazer Resources
98 OCT 23 PM 3:48
EUREKA COUNTY NEVADA
M.N. REBALEATI, RECORDER
FILE NO. FEES 9.50

164804

BOOK 301 PAGE 534

164805

CERTIFICATE OF LOCATION OF LODE MINING CLAIM

TO ALL WHOM IT MAY CONCERN:

The undersigned hereby certifies that he has located the RR 74
Lode Mining Claim in SECTION(S) 25, 36, TOWNSHIP 24N
RANGE 48E, in the ROBERTS MINING DISTRICT, EUREKA COUNTY, in the
State of NEVADA on the 20th DAY of October 1996.

The Locators are: Rajazer Resources Inc.
6936 W. 71st Ave., Arvada CO, 80003

The claim is 1500 feet long and 600 feet wide, and 1490 feet is
claimed in a South DIRECTION and 10 feet is
claimed in a North DIRECTION from the location monument at which
the Notice of Location is posted, lengthwise of the claim,
together with 300 feet in width on each side of the center of the
claim. The GENERAL COURSE of the claim is NORTH and SOUTH.

The location and number of each corner of this claim is shown on
the claim map that is filed herewith. On the ground, the
location monument and each corner is marked with its appropriate
identification by metal tag attached to post. Corners are four
foot long 2 x 2 inch wood posts.

The MONUMENTATION and marking of the corners was completed by the
22th of October, 1996.

The location work consisted of making a claim map as provided in
NRS 517.040. Two copies of this claim map, and the appropriate
filing fees have been filed with the EUREKA COUNTY Recorder.

Dated this 22nd DAY of OCTOBER, 1996

J.R. Zerwick
J.R. Zerwick, agent for Locator

RECORDER'S STAMP

BLM STAMP

BOOK 301 PAGE 535
OFFICIAL RECORDS
RECORDED AT THE REQUEST OF
Rajazer Resources
96 OCT 23 PM 3:48

EUREKA COUNTY NEVADA
M.N. REBALEATI, RECORDER
FILE NO. FEES 9.50

164805

BOOK 301 PAGE 535

164806

CERTIFICATE OF LOCATION OF LODE MINING CLAIM

TO ALL WHOM IT MAY CONCERN:

The undersigned hereby certifies that he has located the RR 75
Lode Mining Claim in SECTION(S) 25, 36, TOWNSHIP 24N
RANGE 48E, in the ROBERTS MINING DISTRICT, EUREKA COUNTY, in the
State of NEVADA on the 20th DAY of October 1996.

The Locators are: Rajazer Resources Inc.
6936 W. 71st Ave., Arvada CO, 80003

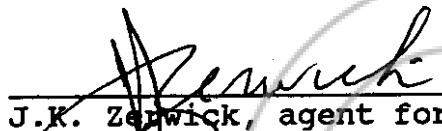
The claim is 1500 feet long and 600 feet wide, and 1490 feet is
claimed in a North DIRECTION and 10 feet is
claimed in a South DIRECTION from the location monument at which
the Notice of Location is posted, lengthwise of the claim,
together with 300 feet in width on each side of the center of the
claim. The GENERAL COURSE of the claim is NORTH and SOUTH.

The location and number of each corner of this claim is shown on
the claim map that is filed herewith. On the ground, the
location monument and each corner is marked with its appropriate
identification by metal tag attached to post. Corners are four
foot long 2 x 2 inch wood posts.

The MONUMENTATION and marking of the corners was completed by the
22th of October, 1996.

The location work consisted of making a claim map as provided in
NRS 517.040. Two copies of this claim map, and the appropriate
filing fees have been filed with the EUREKA COUNTY Recorder.

Dated this 22nd DAY of OCTOBER, 1996


J.K. Zerwick, agent for Locator

RECORDER'S STAMP

BLM STAMP

BOOK 30 / PAGE 536
OFFICIAL RECORDS
RECORDED AT THE REQUEST OF
Rajazer Resources
95 OCT 23 PM 3:48

EUREKA COUNTY NEVADA
M.N. REBALEATI, RECORDER
FILE NO. FEES 9.50

164806

BOOK 30 | PAGE 536

164807

CERTIFICATE OF LOCATION OF LODE MINING CLAIM

TO ALL WHOM IT MAY CONCERN:

The undersigned hereby certifies that he has located the RR 76
Lode Mining Claim in SECTION(S) 25, 36, TOWNSHIP 24N
RANGE 48E, in the ROBERTS MINING DISTRICT, EUREKA COUNTY, in the
State of NEVADA on the 20th DAY of October 1996.

The Locators are: Rajazer Resources Inc.
6936 W. 71st Ave., Arvada CO, 80003

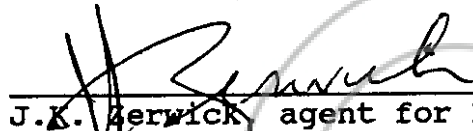
The claim is 1500 feet long and 600 feet wide, and 1490 feet is
claimed in a North DIRECTION and 10 feet is
claimed in a South DIRECTION from the location monument at which
the Notice of Location is posted, lengthwise of the claim,
together with 300 feet in width on each side of the center of the
claim. The GENERAL COURSE of the claim is NORTH and SOUTH.

The location and number of each corner of this claim is shown on
the claim map that is filed herewith. On the ground, the
location monument and each corner is marked with its appropriate
identification by metal tag attached to post. Corners are four
foot long 2 x 2 inch wood posts.

The MONUMENTATION and marking of the corners was completed by the
22th of October, 1996.

The location work consisted of making a claim map as provided in
NRS 517.040. Two copies of this claim map, and the appropriate
filing fees have been filed with the EUREKA COUNTY Recorder.

Dated this 22nd DAY of OCTOBER, 1996


J.K. Zerwick agent for Locator

RECORDER'S STAMP

BLM STAMP

BOOK 301 PAGE 537
OFFICIAL RECORDS
RECORDED AT THE REQUEST OF
Rajazer Resources
96 OCT 23 PM 3:49

EUREKA COUNTY NEVADA
M.N. REBALEATI, RECORDER
FILE NO. FEES 9.50

164807

BOOK 301 PAGE 537

164808

CERTIFICATE OF LOCATION OF LODE MINING CLAIM

TO ALL WHOM IT MAY CONCERN:

The undersigned hereby certifies that he has located the RR 77
Lode Mining Claim in SECTION(S) 25, 36, TOWNSHIP 24N
RANGE 48E, in the ROBERTS MINING DISTRICT, EUREKA COUNTY, in the
State of NEVADA on the 20th DAY of October 1996.

The Locators are: Rajazer Resources Inc.
6936 W. 71st Ave., Arvada CO, 80003

The claim is 1500 feet long and 600 feet wide, and 1490 feet is
claimed in a North DIRECTION and 10 feet is
claimed in a South DIRECTION from the location monument at which
the Notice of Location is posted, lengthwise of the claim,
together with 300 feet in width on each side of the center of the
claim. The GENERAL COURSE of the claim is NORTH and SOUTH.

The location and number of each corner of this claim is shown on
the claim map that is filed herewith. On the ground, the
location monument and each corner is marked with its appropriate
identification by metal tag attached to post. Corners are four
foot long 2 x 2 inch wood posts.

The MONUMENTATION and marking of the corners was completed by the
22th of October, 1996.

The location work consisted of making a claim map as provided in
NRS 517.040. Two copies of this claim map, and the appropriate
filing fees have been filed with the EUREKA COUNTY Recorder.

Dated this 22nd DAY of OCTOBER, 1996


J.K. Zerwick, agent for Locator

RECORDER'S STAMP

BLM STAMP

BOOK 301 PAGE 538
OFFICIAL RECORDS
RECORDED AT THE REQUEST OF
Rajazer Resources
98 OCT 23 PM 3:49
EUREKA COUNTY NEVADA
M.N. REBALEATI, RECORDER
FILE NO. FEES 9.50

164808

BOOK 301 PAGE 538

164809

CERTIFICATE OF LOCATION OF LODE MINING CLAIM

TO ALL WHOM IT MAY CONCERN:

The undersigned hereby certifies that he has located the RR 78
Lode Mining Claim in SECTION(S) 25, 36, TOWNSHIP 29N
RANGE 48E, in the ROBERTS MINING DISTRICT, EUREKA COUNTY, in the
State of NEVADA on the 20th DAY of October 1996.

The Locators are: Rajazer Resources Inc.
6936 W. 71st Ave., Arvada CO, 80003

The claim is 1500 feet long and 600 feet wide, and 1490 feet is
claimed in a North DIRECTION and 10 feet is
claimed in a South DIRECTION from the location monument at which
the Notice of Location is posted, lengthwise of the claim,
together with 300 feet in width on each side of the center of the
claim. The GENERAL COURSE of the claim is NORTH and SOUTH.

The location and number of each corner of this claim is shown on
the claim map that is filed herewith. On the ground, the
location monument and each corner is marked with its appropriate
identification by metal tag attached to post. Corners are four
foot long 2 x 2 inch wood posts.

The MONUMENTATION and marking of the corners was completed by the
22th of October, 1996.

The location work consisted of making a claim map as provided in
NRS 517.040. Two copies of this claim map, and the appropriate
filing fees have been filed with the EUREKA COUNTY Recorder.

Dated this 22nd DAY of OCTOBER, 1996

J.K. Zerwick
J.K. Zerwick, agent for Locator
RECORDER'S STAMP

BLM STAMP

BOOK 301 PAGE 539
OFFICIAL RECORDS
RECORDED AT THE REQUEST OF
Rajazer Resources
96 OCT 23 PM 3:49

EUREKA COUNTY NEVADA
M.N. REBALEATI, RECORDER
FILE NO. FEES 9.50

164809

BOOK 301 PAGE 539

164810

CERTIFICATE OF LOCATION OF LODGE MINING CLAIM

TO ALL WHOM IT MAY CONCERN:

The undersigned hereby certifies that he has located the RR 79
Lode Mining Claim in SECTION(S) 25, 36, TOWNSHIP 24N
RANGE 48E, in the ROBERTS MINING DISTRICT, EUREKA COUNTY, in the
State of NEVADA on the 20th DAY of October 1996.

The Locators are: Rajazer Resources Inc.
6936 W. 71st Ave., Arvada CO, 80003

The claim is 1500 feet long and 600 feet wide, and 1490 feet is
claimed in a North DIRECTION and 10 feet is
claimed in a South DIRECTION from the location monument at which
the Notice of Location is posted, lengthwise of the claim,
together with 300 feet in width on each side of the center of the
claim. The GENERAL COURSE of the claim is NORTH and SOUTH.

The location and number of each corner of this claim is shown on
the claim map that is filed herewith. On the ground, the
location monument and each corner is marked with its appropriate
identification by metal tag attached to post. Corners are four
foot long 2 x 2 inch wood posts.

The MONUMENTATION and marking of the corners was completed by the
22th of October, 1996.

The location work consisted of making a claim map as provided in
NRS 517.040. Two copies of this claim map, and the appropriate
filing fees have been filed with the EUREKA COUNTY Recorder.

Dated this 22nd DAY of OCTOBER, 1996


J.K. Zerwick, agent for Locator

RECORDER'S STAMP

BLM STAMP

BOOK 301 PAGE 540
OFFICIAL RECORDS
RECORDED AT THE REQUEST OF
Rajazer Resources
96 OCT 23 PM 3:49
EUREKA COUNTY NEVADA
M.N. REBALEATI, RECORDER
FILE NO. FEES 9.50

164810

BOOK 301 PAGE 540

164811

CERTIFICATE OF LOCATION OF LODE MINING CLAIM

TO ALL WHOM IT MAY CONCERN:

The undersigned hereby certifies that he has located the RR 80
Lode Mining Claim in SECTION(S) 25, 36, TOWNSHIP 24N
RANGE 48E, in the ROBERTS MINING DISTRICT, EUREKA COUNTY, in the
State of NEVADA on the 20th DAY of October 1996.

The Locators are: Rajazer Resources Inc.
6936 W. 71st Ave., Arvada CO, 80003

The claim is 1500 feet long and 600 feet wide, and 1490 feet is
claimed in a North DIRECTION and 10 feet is
claimed in a South DIRECTION from the location monument at which
the Notice of Location is posted, lengthwise of the claim,
together with 300 feet in width on each side of the center of the
claim. The GENERAL COURSE of the claim is NORTH and SOUTH.

The location and number of each corner of this claim is shown on
the claim map that is filed herewith. On the ground, the
location monument and each corner is marked with its appropriate
identification by metal tag attached to post. Corners are four
foot long 2 x 2 inch wood posts.

The MONUMENTATION and marking of the corners was completed by the
22th of October, 1996.

The location work consisted of making a claim map as provided in
NRS 517.040. Two copies of this claim map, and the appropriate
filing fees have been filed with the EUREKA COUNTY Recorder.

Dated this 22nd DAY of OCTOBER, 1996

J.K. Zerwick
J.K. Zerwick, agent for Locator

RECORDER'S STAMP

BLM STAMP

BOOK 301 PAGE 541
OFFICIAL RECORDS
RECORDED AT THE REQUEST OF
Rajazer Resources
96 OCT 23 PM 3:49

EUREKA COUNTY NEVADA
M.N. REBALEATI, RECORDER
FILE NO. FEES 9.50

164811

BOOK 301 PAGE 541

164812

CERTIFICATE OF LOCATION OF LODE MINING CLAIM

TO ALL WHOM IT MAY CONCERN:

The undersigned hereby certifies that he has located the RR 81
Lode Mining Claim in SECTION(S) 25, 36, TOWNSHIP 24N
RANGE 48E, in the ROBERTS MINING DISTRICT, EUREKA COUNTY, in the
State of NEVADA on the 20th DAY of October 1996.

The Locators are: Rajazer Resources Inc.
6936 W. 71st Ave., Arvada CO, 80003


The claim is 1500 feet long and 600 feet wide, and 1490 feet is
claimed in a North DIRECTION and 10 feet is
claimed in a South DIRECTION from the location monument at which
the Notice of Location is posted, lengthwise of the claim,
together with 300 feet in width on each side of the center of the
claim. The GENERAL COURSE of the claim is NORTH and SOUTH.

The location and number of each corner of this claim is shown on
the claim map that is filed herewith. On the ground, the
location monument and each corner is marked with its appropriate
identification by metal tag attached to post. Corners are four
foot long 2 x 2 inch wood posts.

The MONUMENTATION and marking of the corners was completed by the
22th of October, 1996.

The location work consisted of making a claim map as provided in
NRS 517.040. Two copies of this claim map, and the appropriate
filing fees have been filed with the EUREKA COUNTY Recorder.

Dated this 22nd DAY of OCTOBER, 1996


J.K. Lerwick, agent for Locator

RECORDER'S STAMP

BLM STAMP

BOOK 301 PAGE 542
OFFICIAL RECORDS
RECORDED AT THE REQUEST OF
Rajazer Resources
96 OCT 23 PM 3:49

EUREKA COUNTY NEVADA
M.N. REBALEATI, RECORDER
FILE NO. FEES 9.50

164812

BOOK 301 PAGE 542

164813

CERTIFICATE OF LOCATION OF LODE MINING CLAIM

TO ALL WHOM IT MAY CONCERN:

The undersigned hereby certifies that he has located the RR 82
Lode Mining Claim in SECTION(S) 25, TOWNSHIP 24N
RANGE 48E, in the ROBERTS MINING DISTRICT, EUREKA COUNTY, in the
State of NEVADA on the 21st DAY of October 1996.

The Locators are: Rajazer Resources Inc.
6936 W. 71st Ave., Arvada CO, 80003


The claim is 1500 feet long and 600 feet wide, and 1490 feet is
claimed in a South DIRECTION and 10 feet is
claimed in a North DIRECTION from the location monument at which
the Notice of Location is posted, lengthwise of the claim,
together with 300 feet in width on each side of the center of the
claim. The GENERAL COURSE of the claim is NORTH and SOUTH.

The location and number of each corner of this claim is shown on
the claim map that is filed herewith. On the ground, the
location monument and each corner is marked with its appropriate
identification by metal tag attached to post. Corners are four
foot long 2 x 2 inch wood posts.

The MONUMENTATION and marking of the corners was completed by the
22th of October, 1996.

The location work consisted of making a claim map as provided in
NRS 517.040. Two copies of this claim map, and the appropriate
filing fees have been filed with the EUREKA COUNTY Recorder.

Dated this 22nd DAY of OCTOBER, 1996


J.K. Zerwick, agent for Locator
RECORDER'S STAMP

BLM STAMP

BOOK 301 PAGE 543
OFFICIAL RECORDS
RECORDED AT THE REQUEST OF
Rajazer Resources
96 OCT 23 PM 3:50
EUREKA COUNTY NEVADA
M.N. REBALEATI, RECORDER
FILE NO. FEES \$9.50

164813

BOOK 301 PAGE 543

164814

CERTIFICATE OF LOCATION OF LODE MINING CLAIM

TO ALL WHOM IT MAY CONCERN:

The undersigned hereby certifies that he has located the RR 83
Lode Mining Claim in SECTION(S) 25, TOWNSHIP 24N
RANGE 48E, in the ROBERTS MINING DISTRICT, EUREKA COUNTY, in the
State of NEVADA on the 21ST DAY of October 1996.

The Locators are: Rajazer Resources Inc.
6936 W. 71st Ave., Arvada CO, 80003


The claim is 1500 feet long and 600 feet wide, and 1490 feet is
claimed in a South DIRECTION and 10 feet is
claimed in a North DIRECTION from the location monument at which
the Notice of Location is posted, lengthwise of the claim,
together with 300 feet in width on each side of the center of the
claim. The GENERAL COURSE of the claim is NORTH and SOUTH.

The location and number of each corner of this claim is shown on
the claim map that is filed herewith. On the ground, the
location monument and each corner is marked with its appropriate
identification by metal tag attached to post. Corners are four
foot long 2 x 2 inch wood posts.

The MONUMENTATION and marking of the corners was completed by the
22th of October, 1996.

The location work consisted of making a claim map as provided in
NRS 517.040. Two copies of this claim map, and the appropriate
filing fees have been filed with the EUREKA COUNTY Recorder.

Dated this 22nd DAY of OCTOBER, 1996


J.K. Zerwick, agent for Locator

RECORDER'S STAMP

BLM STAMP

BOOK 301 PAGE 544
OFFICIAL RECORDS
RECORDED AT THE REQUEST OF
Rajazer Resources
96 OCT 23 PM 3:50

EUREKA COUNTY NEVADA
M.N. REBALEATI, RECORDER
FILE NO. FEES \$9.50

164814

BOOK 301 PAGE 544

164815

CERTIFICATE OF LOCATION OF LODGE MINING CLAIM

TO ALL WHOM IT MAY CONCERN:

The undersigned hereby certifies that he has located the RR 84
Lode Mining Claim in SECTION(S) 25, TOWNSHIP 24N
RANGE 48E, in the ROBERTS MINING DISTRICT, EUREKA COUNTY, in the
State of NEVADA on the 21st DAY of October 1996.

The Locators are: Rajazer Resources Inc.
6936 W. 71st Ave., Arvada CO, 80003

The claim is 1500 feet long and 600 feet wide, and 1490 feet is
claimed in a South DIRECTION and 10 feet is
claimed in a North DIRECTION from the location monument at which
the Notice of Location is posted, lengthwise of the claim,
together with 300 feet in width on each side of the center of the
claim. The GENERAL COURSE of the claim is NORTH and SOUTH.

The location and number of each corner of this claim is shown on
the claim map that is filed herewith. On the ground, the
location monument and each corner is marked with its appropriate
identification by metal tag attached to post. Corners are four
foot long 2 x 2 inch wood posts.

The MONUMENTATION and marking of the corners was completed by the
22th of October, 1996.

The location work consisted of making a claim map as provided in
NRS 517.040. Two copies of this claim map, and the appropriate
filing fees have been filed with the EUREKA COUNTY Recorder.

Dated this 22nd DAY of OCTOBER, 1996

J.K. Zerwick
J.K. Zerwick, agent for Locator

RECORDER'S STAMP

BLM STAMP

BOOK 301 PAGE 545
OFFICIAL RECORDS
RECORDED AT THE REQUEST OF
Rajazer Resources
98 001 23 PM 3:50

EUREKA COUNTY NEVADA
M.N. REBALEATI, RECORDER
FILE NO. FEES \$9.50

164815

BOOK 301 PAGE 545

164816

CERTIFICATE OF LOCATION OF LODE MINING CLAIM

TO ALL WHOM IT MAY CONCERN:

The undersigned hereby certifies that he has located the RR 85
Lode Mining Claim in SECTION(S) 25, TOWNSHIP 24N
RANGE 48E, in the ROBERTS MINING DISTRICT, EUREKA COUNTY, in the
State of NEVADA on the 21ST DAY of October 1996.

The Locators are: Rajazer Resources Inc.
6936 W. 71st Ave., Arvada CO, 80003

The claim is 1500 feet long and 600 feet wide, and 1490 feet is
claimed in a North DIRECTION and 10 feet is
claimed in a South DIRECTION from the location monument at which
the Notice of Location is posted, lengthwise of the claim,
together with 300 feet in width on each side of the center of the
claim. The GENERAL COURSE of the claim is NORTH and SOUTH.

The location and number of each corner of this claim is shown on
the claim map that is filed herewith. On the ground, the
location monument and each corner is marked with its appropriate
identification by metal tag attached to post. Corners are four
foot long 2 x 2 inch wood posts.

The MONUMENTATION and marking of the corners was completed by the
22th of October, 1996.

The location work consisted of making a claim map as provided in
NRS 517.040. Two copies of this claim map, and the appropriate
filing fees have been filed with the EUREKA COUNTY Recorder.

Dated this 22nd DAY of OCTOBER, 1996

J.K. Zerwick
J.K. Zerwick, agent for Locator

RECORDER'S STAMP

BLM STAMP

BOOK 301 PAGE 546
OFFICIAL RECORDS
RECORDED AT THE REQUEST OF
Rajazer Resources
96 OCT 23 PM 3:50

EUREKA COUNTY NEVADA
M.N. REBALEATI, RECORDER
FILE NO. FEES 9.50

164816

BOOK 301 | PAGE 546

164817

CERTIFICATE OF LOCATION OF LODE MINING CLAIM

TO ALL WHOM IT MAY CONCERN:

The undersigned hereby certifies that he has located the RR 86
Lode Mining Claim in SECTION(S) 25, TOWNSHIP 24N
RANGE 48E, in the ROBERTS MINING DISTRICT, EUREKA COUNTY, in the
State of NEVADA on the 21st DAY of October 1996.

The Locators are: Rajazer Resources Inc.
6936 W. 71st Ave., Arvada CO, 80003

The claim is 1500 feet long and 600 feet wide, and 1490 feet is
claimed in a South DIRECTION and 10 feet is
claimed in a North DIRECTION from the location monument at which
the Notice of Location is posted, lengthwise of the claim,
together with 300 feet in width on each side of the center of the
claim. The GENERAL COURSE of the claim is NORTH and SOUTH.

The location and number of each corner of this claim is shown on
the claim map that is filed herewith. On the ground, the
location monument and each corner is marked with its appropriate
identification by metal tag attached to post. Corners are four
foot long 2 x 2 inch wood posts.

The MONUMENTATION and marking of the corners was completed by the
22th of October, 1996.

The location work consisted of making a claim map as provided in
NRS 517.040. Two copies of this claim map, and the appropriate
filing fees have been filed with the EUREKA COUNTY Recorder.

Dated this 22nd DAY of OCTOBER, 1996

J.K. Zerwick
J.K. Zerwick, agent for Locator

RECORDER'S STAMP

BLM STAMP

BOOK 301 PAGE 547
OFFICIAL RECORDS
RECORDED AT THE REQUEST OF
Rajazer Resources
96 OCT 23 PM 3:50
EUREKA COUNTY NEVADA
M.N. REBALEATI, RECORDER
FILE NO. FEES \$9.50

164817

BOOK 301 PAGE 547

164818

CERTIFICATE OF LOCATION OF LODE MINING CLAIM

TO ALL WHOM IT MAY CONCERN:

The undersigned hereby certifies that he has located the RR 87
Lode Mining Claim in SECTION(S) 25, TOWNSHIP 24N
RANGE 48E, in the ROBERTS MINING DISTRICT, EUREKA COUNTY, in the
State of NEVADA on the 21st DAY of October 1996.

The Locators are: Rajazer Resources Inc.
6936 W. 71st Ave., Arvada CO, 80003

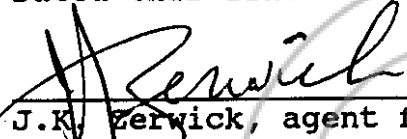
The claim is 1500 feet long and 600 feet wide, and 1490 feet is
claimed in a North DIRECTION and 10 feet is
claimed in a South DIRECTION from the location monument at which
the Notice of Location is posted, lengthwise of the claim,
together with 300 feet in width on each side of the center of the
claim. The GENERAL COURSE of the claim is NORTH and SOUTH.

The location and number of each corner of this claim is shown on
the claim map that is filed herewith. On the ground, the
location monument and each corner is marked with its appropriate
identification by metal tag attached to post. Corners are four
foot long 2 x 2 inch wood posts.

The MONUMENTATION and marking of the corners was completed by the
22th of October, 1996.

The location work consisted of making a claim map as provided in
NRS 517.040. Two copies of this claim map, and the appropriate
filing fees have been filed with the EUREKA COUNTY Recorder.

Dated this 22nd DAY of OCTOBER, 1996


J.K. Zerwick, agent for Locator

RECORDER'S STAMP

BLM STAMP

BOOK 301 PAGE 548
OFFICIAL RECORDS
RECORDED AT THE REQUEST OF
Rajazer Resources
96 OCT 23 PM 3:50

EUREKA COUNTY NEVADA
M.N. REBALEATI, RECORDER
FILE NO. FEES 9.50

164818

BOOK 301 PAGE 548

164819

CERTIFICATE OF LOCATION OF LODE MINING CLAIM

TO ALL WHOM IT MAY CONCERN:

The undersigned hereby certifies that he has located the RR 88
Lode Mining Claim in SECTION(S) 25, TOWNSHIP 24N
RANGE 48E, in the ROBERTS MINING DISTRICT, EUREKA COUNTY, in the
State of NEVADA on the 21ST DAY of October 1996.

The Locators are: Rajazer Resources Inc.
6936 W. 71st Ave., Arvada CO, 80003


The claim is 1500 feet long and 600 feet wide, and 1490 feet is
claimed in a South DIRECTION and 10 feet is
claimed in a North DIRECTION from the location monument at which
the Notice of Location is posted, lengthwise of the claim,
together with 300 feet in width on each side of the center of the
claim. The GENERAL COURSE of the claim is NORTH and SOUTH.

The location and number of each corner of this claim is shown on
the claim map that is filed herewith. On the ground, the
location monument and each corner is marked with its appropriate
identification by metal tag attached to post. Corners are four
foot long 2 x 2 inch wood posts.

The MONUMENTATION and marking of the corners was completed by the
22th of October, 1996.

The location work consisted of making a claim map as provided in
NRS 517.040. Two copies of this claim map, and the appropriate
filing fees have been filed with the EUREKA COUNTY Recorder.

Dated this 22nd DAY of OCTOBER, 1996


J. K. Zerwick, agent for Locator

RECORDER'S STAMP

BLM STAMP

BOOK 301 PAGE 549
OFFICIAL RECORDS
RECORDED AT THE REQUEST OF
Rajazer Resources
96 OCT 23 PM 3:51
EUREKA COUNTY NEVADA
M.N. REBALEATI, RECORDER
FILE NO. FEES 9.50

164819

BOOK 301 PAGE 549

164820

CERTIFICATE OF LOCATION OF LODE MINING CLAIM

TO ALL WHOM IT MAY CONCERN:

The undersigned hereby certifies that he has located the RR 89
Lode Mining Claim in SECTION(S) 25, TOWNSHIP 24N
RANGE 48E, in the ROBERTS MINING DISTRICT, EUREKA COUNTY, in the
State of NEVADA on the 21st DAY of October 1996.

The Locators are: Rajazer Resources Inc.
6936 W. 71st Ave., Arvada CO, 80003

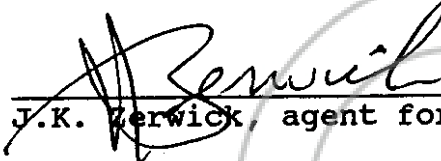
The claim is 1500 feet long and 600 feet wide, and 1490 feet is
claimed in a North DIRECTION and 10 feet is
claimed in a South DIRECTION from the location monument at which
the Notice of Location is posted, lengthwise of the claim,
together with 300 feet in width on each side of the center of the
claim. The GENERAL COURSE of the claim is NORTH and SOUTH.

The location and number of each corner of this claim is shown on
the claim map that is filed herewith. On the ground, the
location monument and each corner is marked with its appropriate
identification by metal tag attached to post. Corners are four
foot long 2 x 2 inch wood posts.

The MONUMENTATION and marking of the corners was completed by the
22th of October, 1996.

The location work consisted of making a claim map as provided in
NRS 517.040. Two copies of this claim map, and the appropriate
filing fees have been filed with the EUREKA COUNTY Recorder.

Dated this 22nd DAY of OCTOBER, 1996


J.K. Zerwick, agent for Locator

RECORDER'S STAMP

BLM STAMP

BOOK 301 PAGE 550
OFFICIAL RECORDS
RECORDED AT THE REQUEST OF
Rajazer Resources
96-OCT-23 PM 3:51

EUREKA COUNTY NEVADA
M.N. REBALEATI, RECORDER
FILE NO. FEES 9.50

164820

BOOK 301 PAGE 550

164821

CERTIFICATE OF LOCATION OF LODE MINING CLAIM

TO ALL WHOM IT MAY CONCERN:

The undersigned hereby certifies that he has located the RR 90
Lode Mining Claim in SECTION(S) 25, 36/36/6, TOWNSHIP 24N/24N/23 1/2 N
RANGE 48E/48 1/2 E/49E in the ROBERTS MINING DISTRICT, EUREKA COUNTY,
in the State of NEVADA on the 22nd DAY of October 1996.

The Locators are: Rajazer Resources Inc.
6936 W. 71st Ave., Arvada CO, 80003

The claim is 1500 feet long and 600 feet wide, and 1490 feet is
claimed in a North DIRECTION and 10 feet is
claimed in a South DIRECTION from the location monument at
which the Notice of Location is posted, lengthwise of the claim,
together with 300 feet in width on each side of the center of the
claim. The GENERAL COURSE of the claim is North and South.

The location and number of each corner of this claim is shown on
the claim map that is filed herewith. On the ground, the
location monument and each corner is marked with its appropriate
identification by metal tag attached to post. Corners are four
foot long 2 x 2 inch wood posts.

The MONUMENTATION and marking of the corners was completed by the
22th of October, 1996.

The location work consisted of making a claim map as provided in
NRS 517.040. Two copies of this claim map, and the appropriate
filing fees have been filed with the EUREKA COUNTY Recorder.

Dated this 22nd DAY of OCTOBER, 1996


J.K. Zerwick, agent for Locator

RECORDER'S STAMP

BLM STAMP

BOOK 301 PAGE 551
OFFICIAL RECORDS
RECORDED AT THE REQUEST OF
Rajazer Resources
96 OCT 23 PM 3:51

EUREKA COUNTY NEVADA
M.N. REBALEATI, RECORDER
FILE NO. FEES 9.50

164821

BOOK 301 PAGE 551

164822

CERTIFICATE OF LOCATION OF LODE MINING CLAIM

TO ALL WHOM IT MAY CONCERN:

The undersigned hereby certifies that he has located the RR 91
Lode Mining Claim in SECTION(S) 25/36, TOWNSHIP 24N/24N
RANGE 48E/48½E in the ROBERTS MINING DISTRICT, EUREKA COUNTY,
in the State of NEVADA on the 21st DAY of October 1996.

The Locators are: Rajazer Resources Inc.
6936 W. 71st Ave., Arvada CO, 80003

The claim is 1500 feet long and 600 feet wide, and 1490 feet is
claimed in a South DIRECTION and 10 feet is
claimed in a North DIRECTION from the location monument at
which the Notice of Location is posted, lengthwise of the claim,
together with 300 feet in width on each side of the center of the
claim. The GENERAL COURSE of the claim is North and South.

The location and number of each corner of this claim is shown on
the claim map that is filed herewith. On the ground, the
location monument and each corner is marked with its appropriate
identification by metal tag attached to post. Corners are four
foot long 2 x 2 inch wood posts.

The MONUMENTATION and marking of the corners was completed by the
22th of October, 1996.

The location work consisted of making a claim map as provided in
NRS 517.040. Two copies of this claim map, and the appropriate
filing fees have been filed with the EUREKA COUNTY Recorder.

Dated this 22nd DAY of OCTOBER, 1996

J.K. Zerwick
J.K. Zerwick, agent for Locator

RECORDER'S STAMP

BLM STAMP

BOOK 301 PAGE 552
OFFICIAL RECORDS
RECORDED AT THE REQUEST OF
Rajazer Resources
96 OCT 23 PM 3:51

EUREKA COUNTY NEVADA
M.N. REBALEATI, RECORDER
FILE NO. FEES 9.50

164822

BOOK 301 PAGE 552

164823

CERTIFICATE OF LOCATION OF LODE MINING CLAIM

TO ALL WHOM IT MAY CONCERN:

The undersigned hereby certifies that he has located the RR 92
Lode Mining Claim in SECTION(S) 25/36, TOWNSHIP 24N/24N
RANGE 48E/48½E in the ROBERTS MINING DISTRICT, EUREKA COUNTY,
in the State of NEVADA on the 21st DAY of October 1996.

The Locators are: Rajazer Resources Inc.
6936 W. 71st Ave., Arvada CO, 80003

The claim is 1500 feet long and 600 feet wide, and 1490 feet is
claimed in a North DIRECTION and 10 feet is
claimed in a South DIRECTION from the location monument at
which the Notice of Location is posted, lengthwise of the claim,
together with 300 feet in width on each side of the center of the
claim. The GENERAL COURSE of the claim is North and South.

The location and number of each corner of this claim is shown on
the claim map that is filed herewith. On the ground, the
location monument and each corner is marked with its appropriate
identification by metal tag attached to post. Corners are four
foot long 2 x 2 inch wood posts.

The MONUMENTATION and marking of the corners was completed by the
22th of October, 1996.

The location work consisted of making a claim map as provided in
NRS 517.040. Two copies of this claim map, and the appropriate
filing fees have been filed with the EUREKA COUNTY Recorder.

Dated this 22nd DAY of OCTOBER, 1996


J.R. Zerwick, agent for Locator

RECORDER'S STAMP

BLM STAMP

BOOK 301 PAGE 553
OFFICIAL RECORDS
RECORDED AT THE REQUEST OF
Rajazer Resources
96 OCT 23 PM 3:51

EUREKA COUNTY NEVADA
M.N. REBALEATI, RECORDER
FILE NO. FEES 9.50

164823

BOOK 301 PAGE 553

164824

CERTIFICATE OF LOCATION OF LODE MINING CLAIM

TO ALL WHOM IT MAY CONCERN:

The undersigned hereby certifies that he has located the RR 93
Lode Mining Claim in SECTION(S) 36, TOWNSHIP 29N
RANGE 48E in the ROBERTS MINING DISTRICT, EUREKA COUNTY,
in the State of NEVADA on the 21st DAY of October 1996.

The Locators are: Rajazer Resources Inc.
6936 W. 71st Ave., Arvada CO, 80003

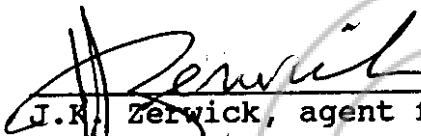
The claim is 1500 feet long and 600 feet wide, and 1490 feet is
claimed in a South DIRECTION and 10 feet is
claimed in a North DIRECTION from the location monument at
which the Notice of Location is posted, lengthwise of the claim,
together with 300 feet in width on each side of the center of the
claim. The GENERAL COURSE of the claim is North and South.

The location and number of each corner of this claim is shown on
the claim map that is filed herewith. On the ground, the
location monument and each corner is marked with its appropriate
identification by metal tag attached to post. Corners are four
foot long 2 x 2 inch wood posts.

The MONUMENTATION and marking of the corners was completed by the
22th of October, 1996.

The location work consisted of making a claim map as provided in
NRS 517.040. Two copies of this claim map, and the appropriate
filing fees have been filed with the EUREKA COUNTY Recorder.

Dated this 22nd DAY of OCTOBER, 1996


J.K. Zerwick, agent for Locator
RECORDER'S STAMP

BLM STAMP

BOOK 301 PAGE 554
OFFICIAL RECORDS
RECORDED AT THE REQUEST OF
Rajazer Resources
96 OCT 23 PM 3:52

EUREKA COUNTY NEVADA
M.N. REBALEATI, RECORDER
FILE NO. FEES 9.50

164824

BOOK 301 PAGE 554

164825

CERTIFICATE OF LOCATION OF LODE MINING CLAIM

TO ALL WHOM IT MAY CONCERN:

The undersigned hereby certifies that he has located the RR 94
Lode Mining Claim in SECTION(S) 36, TOWNSHIP 24N
RANGE 48 1/2 E in the ROBERTS MINING DISTRICT, EUREKA COUNTY,
in the State of NEVADA on the 21ST DAY of October 1996.

The Locators are: Rajazer Resources Inc.
6936 W. 71st Ave., Arvada CO, 80003

The claim is 1500 feet long and 600 feet wide, and 1490 feet is
claimed in a North DIRECTION and 10 feet is
claimed in a South DIRECTION from the location monument at
which the Notice of Location is posted, lengthwise of the claim,
together with 300 feet in width on each side of the center of the
claim. The GENERAL COURSE of the claim is North and South.

The location and number of each corner of this claim is shown on
the claim map that is filed herewith. On the ground, the
location monument and each corner is marked with its appropriate
identification by metal tag attached to post. Corners are four
foot long 2 x 2 inch wood posts.

The MONUMENTATION and marking of the corners was completed by the
22th of October, 1996.

The location work consisted of making a claim map as provided in
NRS 517.040. Two copies of this claim map, and the appropriate
filing fees have been filed with the EUREKA COUNTY Recorder.

Dated this 22nd DAY of OCTOBER, 1996


J.K. Zerwick, agent for Locator

RECORDER'S STAMP

BLM STAMP

BOOK 301 PAGE 555
OFFICIAL RECORDS
RECORDED AT THE REQUEST OF
Rajazer Resources
96 OCT 23 PM 3:52

EUREKA COUNTY NEVADA
M.N. REBALEATI, RECORDER
FILE NO. FEES 9.50

164825

BOOK 301 PAGE 555

164826

CERTIFICATE OF LOCATION OF LODE MINING CLAIM

TO ALL WHOM IT MAY CONCERN:

The undersigned hereby certifies that he has located the RR 95
Lode Mining Claim in SECTION(S) 25, TOWNSHIP 24N
RANGE 48E, in the ROBERTS MINING DISTRICT, EUREKA COUNTY, in the
State of NEVADA on the 21st DAY of October 1996.

The Locators are: Rajazer Resources Inc.
6936 W. 71st Ave., Arvada CO, 80003

The claim is 1500 feet long and 600 feet wide, and 1490 feet is
claimed in a South DIRECTION and 10 feet is
claimed in a North DIRECTION from the location monument at which
the Notice of Location is posted, lengthwise of the claim,
together with 300 feet in width on each side of the center of the
claim. The GENERAL COURSE of the claim is NORTH and SOUTH.

The location and number of each corner of this claim is shown on
the claim map that is filed herewith. On the ground, the
location monument and each corner is marked with its appropriate
identification by metal tag attached to post. Corners are four
foot long 2 x 2 inch wood posts.

The MONUMENTATION and marking of the corners was completed by the
22th of October, 1996.

The location work consisted of making a claim map as provided in
NRS 517.040. Two copies of this claim map, and the appropriate
filing fees have been filed with the EUREKA COUNTY Recorder.

Dated this 22nd DAY of OCTOBER, 1996


J.K. Zerwick, agent for Locator

RECORDER'S STAMP

BLM STAMP

BOOK 301 PAGE 556
OFFICIAL RECORDS
RECORDED AT THE REQUEST OF
Rajazer Resources
96 OCT 23 PM 3:52

EUREKA COUNTY NEVADA
M.N. REBALEATI, RECORDER
FILE NO. FEES 9.50

164826

BOOK 301 PAGE 556

164827

CERTIFICATE OF LOCATION OF LODE MINING CLAIM

TO ALL WHOM IT MAY CONCERN:

The undersigned hereby certifies that he has located the RR 96
Lode Mining Claim in SECTION(S) 25, TOWNSHIP 24N
RANGE 48E, in the ROBERTS MINING DISTRICT, EUREKA COUNTY, in the
State of NEVADA on the 21st DAY of October 1996.

The Locators are: Rajazer Resources Inc.
6936 W. 71st Ave., Arvada CO, 80003

The claim is 1500 feet long and 600 feet wide, and 1490 feet is
claimed in a South DIRECTION and 10 feet is
claimed in a North DIRECTION from the location monument at which
the Notice of Location is posted, lengthwise of the claim,
together with 300 feet in width on each side of the center of the
claim. The GENERAL COURSE of the claim is NORTH and SOUTH.

The location and number of each corner of this claim is shown on
the claim map that is filed herewith. On the ground, the
location monument and each corner is marked with its appropriate
identification by metal tag attached to post. Corners are four
foot long 2 x 2 inch wood posts.

The MONUMENTATION and marking of the corners was completed by the
22th of October, 1996.

The location work consisted of making a claim map as provided in
NRS 517.040. Two copies of this claim map, and the appropriate
filing fees have been filed with the EUREKA COUNTY Recorder.

Dated this 22nd DAY of OCTOBER, 1996


J.W. Zerwick, agent for Locator

RECORDER'S STAMP

BLM STAMP

BOOK 301 PAGE 557
OFFICIAL RECORDS
RECORDED AT THE REQUEST OF
Rajazer Resources
96 OCT 23 PM 3:52

EUREKA COUNTY NEVADA
M.N. REBALEATI, RECORDER
FILE NO.

FEES 9.50

164827

BOOK 301 PAGE 557

164828

CERTIFICATE OF LOCATION OF LODE MINING CLAIM

TO ALL WHOM IT MAY CONCERN:

The undersigned hereby certifies that he has located the RR 97
Lode Mining Claim in SECTION(S) 25/25, 36, TOWNSHIP 24N/24N
RANGE 48E/48E in the ROBERTS MINING DISTRICT, EUREKA COUNTY,
in the State of NEVADA on the 21st DAY of October 1996.

The Locators are: Rajazer Resources Inc.
6936 W. 71st Ave., Arvada CO, 80003

The claim is 1500 feet long and 600 feet wide, and 1490 feet is
claimed in a South DIRECTION and 10 feet is
claimed in a North DIRECTION from the location monument at
which the Notice of Location is posted, lengthwise of the claim,
together with 300 feet in width on each side of the center of the
claim. The GENERAL COURSE of the claim is North and South.

The location and number of each corner of this claim is shown on
the claim map that is filed herewith. On the ground, the
location monument and each corner is marked with its appropriate
identification by metal tag attached to post. Corners are four
foot long 2 x 2 inch wood posts.

The MONUMENTATION and marking of the corners was completed by the
22th of October, 1996.

The location work consisted of making a claim map as provided in
NRS 517.040. Two copies of this claim map, and the appropriate
filing fees have been filed with the EUREKA COUNTY Recorder.

Dated this 22nd DAY of OCTOBER, 1996

J.K. Zerwick
J.K. Zerwick, agent for Locator

RECORDER'S STAMP

BLM STAMP

BOOK 301 PAGE 558
OFFICIAL RECORDS
RECORDED AT THE REQUEST OF
Rajazer Resources
96 OCT 23 PM 3:52

EUREKA COUNTY NEVADA
M.N. REBALEATI, RECORDER
FILE NO. FEES \$9.50

164828

BOOK 301 PAGE 558

164829

CERTIFICATE OF LOCATION OF LODE MINING CLAIM

TO ALL WHOM IT MAY CONCERN:

The undersigned hereby certifies that he has located the RR 98
Lode Mining Claim in SECTION(S) 25, 36, TOWNSHIP 24N
RANGE 48E in the ROBERTS MINING DISTRICT, EUREKA COUNTY,
in the State of NEVADA on the 21st DAY of October 1996.

The Locators are: Rajazer Resources Inc.
6936 W. 71st Ave., Arvada CO, 80003

The claim is 1500 feet long and 600 feet wide, and 1490 feet is
claimed in a South DIRECTION and 10 feet is
claimed in a North DIRECTION from the location monument at
which the Notice of Location is posted, lengthwise of the claim,
together with 300 feet in width on each side of the center of the
claim. The GENERAL COURSE of the claim is North and South.

The location and number of each corner of this claim is shown on
the claim map that is filed herewith. On the ground, the
location monument and each corner is marked with its appropriate
identification by metal tag attached to post. Corners are four
foot long 2 x 2 inch wood posts.

The MONUMENTATION and marking of the corners was completed by the
22th of October, 1996.

The location work consisted of making a claim map as provided in
NRS 517.040. Two copies of this claim map, and the appropriate
filing fees have been filed with the EUREKA COUNTY Recorder.

Dated this 22nd DAY of OCTOBER, 1996

J.K. Zervick
J.K. Zervick, agent for Locator

RECORDER'S STAMP

BLM STAMP

BOOK 301 PAGE 559
OFFICIAL RECORDS
RECORDED AT THE REQUEST OF
Rajazer Resources
96 OCT 23 PM 3:52

EUREKA COUNTY, NEVADA
M.N. REBALEATI, RECORDER
FILE NO. 950

164829

BOOK 301 PAGE 559

164830

CERTIFICATE OF LOCATION OF LODE MINING CLAIM

TO ALL WHOM IT MAY CONCERN:

The undersigned hereby certifies that he has located the RR 99
Lode Mining Claim in SECTION(S) 25, TOWNSHIP 24N
RANGE 48E, in the ROBERTS MINING DISTRICT, EUREKA COUNTY, in the
State of NEVADA on the 22nd DAY of October 1996.

The Locators are: Rajazer Resources Inc.
6936 W. 71st Ave., Arvada CO, 80003

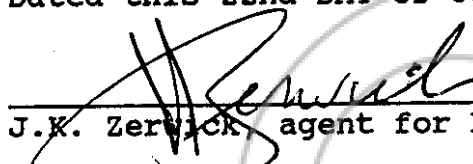
The claim is 1500 feet long and 600 feet wide, and 1490 feet is
claimed in a South DIRECTION and 10 feet is
claimed in a North DIRECTION from the location monument at which
the Notice of Location is posted, lengthwise of the claim,
together with 300 feet in width on each side of the center of the
claim. The GENERAL COURSE of the claim is NORTH and SOUTH.

The location and number of each corner of this claim is shown on
the claim map that is filed herewith. On the ground, the
location monument and each corner is marked with its appropriate
identification by metal tag attached to post. Corners are four
foot long 2 x 2 inch wood posts.

The MONUMENTATION and marking of the corners was completed by the
22th of October, 1996.

The location work consisted of making a claim map as provided in
NRS 517.040. Two copies of this claim map, and the appropriate
filing fees have been filed with the EUREKA COUNTY Recorder.

Dated this 22nd DAY of OCTOBER, 1996


J.K. Zervick, agent for Locator

RECORDER'S STAMP

BLM STAMP

BOOK 301 PAGE 560
OFFICIAL RECORDS
RECORDED AT THE REQUEST OF
Rajazer Resources
96 OCT 23 PM 3:53

EUREKA COUNTY NEVADA
M.N. REBALEATI, RECORDER
FILE NO. FEES 9.50

164830

BOOK 301 PAGE 560

164831

CERTIFICATE OF LOCATION OF LODE MINING CLAIM

TO ALL WHOM IT MAY CONCERN:

The undersigned hereby certifies that he has located the BGS-1
Lode Mining Claim in SECTION(S) 36 TOWNSHIP 24N
RANGE 48E in the ROBERTS MINING DISTRICT, EUREKA COUNTY, in the
State of NEVADA on the 11th DAY of August 1996.

The Locators are: Rajazer Resources Inc.
6936 W. 71st Ave., Arvada CO, 80003


The claim is 1500 feet long and 600 feet wide, and 1480 feet is
claimed in a South DIRECTION and 20 feet is
claimed in a North DIRECTION from the location monument at
which the Notice of Location is posted, lengthwise of the claim,
together with 300 feet in width on each side of the center of the
claim. The GENERAL COURSE of the claim is NORTH and SOUTH.

The location and number of each corner of this claim is shown on
the claim map that is filed herewith. On the ground, the
location monument and each corner is marked with its appropriate
identification by metal tag attached to post. Corners are four
foot long 2 x 2 inch wood posts.

The MONUMENTATION and marking of the corners was completed by the
22th of October, 1996.

The location work consisted of making a claim map as provided in
NRS 517.040. Two copies of this claim map, and the appropriate
filing fees have been filed with the EUREKA COUNTY Recorder.

Dated this 22nd DAY of OCTOBER, 1996


J.K. Herwick, agent for Locator

RECORDER'S STAMP

BLM STAMP

BOOK 301 PAGE 561
OFFICIAL RECORDS
RECORDED AT THE REQUEST OF
Rajazer Resources
96 OCT 23 PM 3:54

EUREKA COUNTY NEVADA
M.N. REBALEATI, RECORDER
FILE NO. FEES 9.50

164831

BOOK 301 PAGE 561

164832

CERTIFICATE OF LOCATION OF LODE MINING CLAIM

TO ALL WHOM IT MAY CONCERN:

The undersigned hereby certifies that he has located the BES-2
Lode Mining Claim in SECTION(S) 36 TOWNSHIP 24N
RANGE 48E in the ROBERTS MINING DISTRICT, EUREKA COUNTY, in the
State of NEVADA on the 11th DAY of August 1996.

The Locators are: Rajazer Resources Inc.
6936 W. 71st Ave., Arvada CO, 80003

The claim is 1500 feet long and 600 feet wide, and 1480 feet is
claimed in a South DIRECTION and 20 feet is
claimed in a North DIRECTION from the location monument at
which the Notice of Location is posted, lengthwise of the claim,
together with 300 feet in width on each side of the center of the
claim. The GENERAL COURSE of the claim is NORTH and SOUTH.

The location and number of each corner of this claim is shown on
the claim map that is filed herewith. On the ground, the
location monument and each corner is marked with its appropriate
identification by metal tag attached to post. Corners are four
foot long 2 x 2 inch wood posts.

The MONUMENTATION and marking of the corners was completed by the
22th of October, 1996.

The location work consisted of making a claim map as provided in
NRS 517.040. Two copies of this claim map, and the appropriate
filing fees have been filed with the EUREKA COUNTY Recorder.

Dated this 22nd DAY of OCTOBER, 1996

J.K. Zerwick
J.K. Zerwick, agent for Locator

RECORDER'S STAMP

BLM STAMP

BOOK 301 PAGE 562
OFFICIAL RECORDS
RECORDED AT THE REQUEST OF
Rajazer Resources
96 OCT 23 PM 3:54

EUREKA COUNTY NEVADA
M.N. REBALEATI, RECORDER
FILE NO. FEES 9.50

164832

BOOK 301 PAGE 562

164833

CERTIFICATE OF LOCATION OF LODE MINING CLAIM

TO ALL WHOM IT MAY CONCERN:

The undersigned hereby certifies that he has located the BGS-3
Lode Mining Claim in SECTION(S) 36 TOWNSHIP 24N
RANGE 48E in the ROBERTS MINING DISTRICT, EUREKA COUNTY, in the
State of NEVADA on the 11th DAY of August 1996.

The Locators are: Rajazer Resources Inc.
6936 W. 71st Ave., Arvada CO, 80003


The claim is 1500 feet long and 600 feet wide, and 1480 feet is
claimed in a South DIRECTION and 20 feet is
claimed in a North DIRECTION from the location monument at
which the Notice of Location is posted, lengthwise of the claim,
together with 300 feet in width on each side of the center of the
claim. The GENERAL COURSE of the claim is NORTH and SOUTH.

The location and number of each corner of this claim is shown on
the claim map that is filed herewith. On the ground, the
location monument and each corner is marked with its appropriate
identification by metal tag attached to post. Corners are four
foot long 2 x 2 inch wood posts.

The MONUMENTATION and marking of the corners was completed by the
22th of October, 1996.

The location work consisted of making a claim map as provided in
NRS 517.040. Two copies of this claim map, and the appropriate
filing fees have been filed with the EUREKA COUNTY Recorder.

Dated this 22nd DAY of OCTOBER, 1996


J.K. Zenwick, agent for Locator
RECORDER'S STAMP

BLM STAMP

BOOK 301 PAGE 563
OFFICIAL RECORDS
RECORDED AT THE REQUEST OF
Rajazer Resources
96 OCT 23 PM 3:54

EUREKA COUNTY NEVADA
M.N. REBALEATI, RECORDER
FILE NO. FEES \$9.50

164833

BOOK 301 PAGE 563

164834

CERTIFICATE OF LOCATION OF LODE MINING CLAIM

TO ALL WHOM IT MAY CONCERN:

The undersigned hereby certifies that he has located the BGS-4
Lode Mining Claim in SECTION(S) 36 TOWNSHIP 24N
RANGE 48E in the ROBERTS MINING DISTRICT, EUREKA COUNTY, in the
State of NEVADA on the 11th DAY of August 1996.

The Locators are: Rajazer Resources Inc.
6936 W. 71st Ave., Arvada CO, 80003

The claim is 1500 feet long and 600 feet wide, and 1480 feet is
claimed in a South DIRECTION and 20 feet is
claimed in a North DIRECTION from the location monument at
which the Notice of Location is posted, lengthwise of the claim,
together with 300 feet in width on each side of the center of the
claim. The GENERAL COURSE of the claim is NORTH and SOUTH.

The location and number of each corner of this claim is shown on
the claim map that is filed herewith. On the ground, the
location monument and each corner is marked with its appropriate
identification by metal tag attached to post. Corners are four
foot long 2 x 2 inch wood posts.

The MONUMENTATION and marking of the corners was completed by the
22th of October, 1996.

The location work consisted of making a claim map as provided in
NRS 517.040. Two copies of this claim map, and the appropriate
filing fees have been filed with the EUREKA COUNTY Recorder.

Dated this 22nd DAY of OCTOBER, 1996

J.K. Zerwick
J.K. Zerwick, agent for Locator

RECORDER'S STAMP

BLM STAMP

BOOK 301 PAGE 564
OFFICIAL RECORDS
RECORDED AT THE REQUEST OF
Rajazer Resources
96 OCT 23 PM 3:54

EUREKA COUNTY NEVADA
M.N. REBALEATI, RECORDER
FILE NO. FEES 9.50

164834

BOOK 301 PAGE 564

164835

CERTIFICATE OF LOCATION OF LODE MINING CLAIM

TO ALL WHOM IT MAY CONCERN:

The undersigned hereby certifies that he has located the BGS-5
Lode Mining Claim in SECTION(S) 35, 36 TOWNSHIP 24N
RANGE 48E in the ROBERTS MINING DISTRICT, EUREKA COUNTY, in the
State of NEVADA on the 11th DAY of August 1996.

The Locators are: Rajazer Resources Inc.
6936 W. 71st Ave., Arvada CO, 80003

The claim is 1500 feet long and 600 feet wide, and 1480 feet is
claimed in a South DIRECTION and 20 feet is
claimed in a North DIRECTION from the location monument at
which the Notice of Location is posted, lengthwise of the claim,
together with 300 feet in width on each side of the center of the
claim. The GENERAL COURSE of the claim is NORTH and SOUTH.

The location and number of each corner of this claim is shown on
the claim map that is filed herewith. On the ground, the
location monument and each corner is marked with its appropriate
identification by metal tag attached to post. Corners are four
foot long 2 x 2 inch wood posts.

The MONUMENTATION and marking of the corners was completed by the
22th of October, 1996.

The location work consisted of making a claim map as provided in
NRS 517.040. Two copies of this claim map, and the appropriate
filing fees have been filed with the EUREKA COUNTY Recorder.

Dated this 22nd DAY of OCTOBER, 1996

J.K. Zerwick
J.K. Zerwick, agent for Locator

RECORDER'S STAMP

BLM STAMP

BOOK 301 PAGE 565
OFFICIAL RECORDS
RECORDED AT THE REQUEST OF
Rajazer Resources
96 OCT 23 PM 3:54

EUREKA COUNTY NEVADA
M.N. REBALEATI, RECORDER
FILE NO.

164835

FEES 9.50

BOOK 301 PAGE 565

164836

CERTIFICATE OF LOCATION OF LODE MINING CLAIM

TO ALL WHOM IT MAY CONCERN:

The undersigned hereby certifies that he has located the BGS-6
Lode Mining Claim in SECTION(S) 35 TOWNSHIP 24N
RANGE 48E in the ROBERTS MINING DISTRICT, EUREKA COUNTY, in the
State of NEVADA on the 11th DAY of August 1996.

The Locators are: Rajazer Resources Inc.
6936 W. 71st Ave., Arvada CO, 80003

The claim is 1500 feet long and 600 feet wide, and 1480 feet is
claimed in a South DIRECTION and 20 feet is
claimed in a North DIRECTION from the location monument at
which the Notice of Location is posted, lengthwise of the claim,
together with 300 feet in width on each side of the center of the
claim. The GENERAL COURSE of the claim is NORTH and SOUTH.

The location and number of each corner of this claim is shown on
the claim map that is filed herewith. On the ground, the
location monument and each corner is marked with its appropriate
identification by metal tag attached to post. Corners are four
foot long 2 x 2 inch wood posts.

The MONUMENTATION and marking of the corners was completed by the
22th of October, 1996.

The location work consisted of making a claim map as provided in
NRS 517.040. Two copies of this claim map, and the appropriate
filing fees have been filed with the EUREKA COUNTY Recorder.

Dated this 22nd DAY of OCTOBER, 1996

J. K. Zerwick
J. K. Zerwick, agent for Locator

RECORDER'S STAMP

BLM STAMP

BOOK 301 PAGE 566
OFFICIAL RECORDS
RECORDED AT THE REQUEST OF
Rajazer Resources
96 OCT 23 PM 3:55

EUREKA COUNTY NEVADA
M.N. REBALEATI, RECORDER
FILE NO. FEES \$9.50

164836

BOOK 301 PAGE 566

164837

CERTIFICATE OF LOCATION OF LODE MINING CLAIM

TO ALL WHOM IT MAY CONCERN:

The undersigned hereby certifies that he has located the BGS-7
Lode Mining Claim in SECTION(S) 35 TOWNSHIP 24N
RANGE 48E in the ROBERTS MINING DISTRICT, EUREKA COUNTY, in the
State of NEVADA on the 11th DAY of August 1996.

The Locators are: Rajazer Resources Inc.
6936 W. 71st Ave., Arvada CO, 80003

The claim is 1500 feet long and 600 feet wide, and 1480 feet is
claimed in a South DIRECTION and 20 feet is
claimed in a North DIRECTION from the location monument at
which the Notice of Location is posted, lengthwise of the claim,
together with 300 feet in width on each side of the center of the
claim. The GENERAL COURSE of the claim is NORTH and SOUTH.

The location and number of each corner of this claim is shown on
the claim map that is filed herewith. On the ground, the
location monument and each corner is marked with its appropriate
identification by metal tag attached to post. Corners are four
foot long 2 x 2 inch wood posts.

The MONUMENTATION and marking of the corners was completed by the
22th of October, 1996.

The location work consisted of making a claim map as provided in
NRS 517.040. Two copies of this claim map, and the appropriate
filing fees have been filed with the EUREKA COUNTY Recorder.

Dated this 22nd DAY of OCTOBER, 1996

J.K. Zerwick
J.K. Zerwick, agent for Locator

RECORDER'S STAMP

BLM STAMP

BOOK 301 PAGE 567
OFFICIAL RECORDS
RECORDED AT THE REQUEST OF
Rajazer Resources
96 OCT 23 PM 3:55

EUREKA COUNTY NEVADA
M.N. REBALEATI, RECORDER
FILE NO. FEES \$9.50

164837

BOOK 301 PAGE 567

164838

CERTIFICATE OF LOCATION OF LODE MINING CLAIM

TO ALL WHOM IT MAY CONCERN:

The undersigned hereby certifies that he has located the BGS-8
Lode Mining Claim in SECTION(S) 35 TOWNSHIP 24N
RANGE 48E in the ROBERTS MINING DISTRICT, EUREKA COUNTY, in the
State of NEVADA on the 11th DAY of August 1996.

The Locators are: Rajazer Resources Inc.
6936 W. 71st Ave., Arvada CO, 80003

The claim is 1500 feet long and 600 feet wide, and 1480 feet is
claimed in a South DIRECTION and 20 feet is
claimed in a North DIRECTION from the location monument at
which the Notice of Location is posted, lengthwise of the claim,
together with 300 feet in width on each side of the center of the
claim. The GENERAL COURSE of the claim is NORTH and SOUTH.

The location and number of each corner of this claim is shown on
the claim map that is filed herewith. On the ground, the
location monument and each corner is marked with its appropriate
identification by metal tag attached to post. Corners are four
foot long 2 x 2 inch wood posts.

The MONUMENTATION and marking of the corners was completed by the
22th of October, 1996.

The location work consisted of making a claim map as provided in
NRS 517.040. Two copies of this claim map, and the appropriate
filing fees have been filed with the EUREKA COUNTY Recorder.

Dated this 22nd DAY of OCTOBER, 1996


J.K. Herwick, agent for Locator

RECORDER'S STAMP

BLM STAMP

BOOK 301 PAGE 568
OFFICIAL RECORDS
RECORDED AT THE REQUEST OF
Rajazer Resources
96 OCT 23 PM 3:55

EUREKA COUNTY NEVADA
M.N. REBALEATI, RECORDER
FILE NO. FEES 9.50

164838

BOOK 301 PAGE 568

164839

CERTIFICATE OF LOCATION OF LODE MINING CLAIM

TO ALL WHOM IT MAY CONCERN:

The undersigned hereby certifies that he has located the BGS-13
Lode Mining Claim in SECTION(S) 36 TOWNSHIP 24N
RANGE 48E in the ROBERTS MINING DISTRICT, EUREKA COUNTY, in the
State of NEVADA on the 11th DAY of August 1996.

The Locators are: Rajazer Resources Inc.
6936 W. 71st Ave., Arvada CO, 80003


The claim is 1500 feet long and 600 feet wide, and 1480 feet is
claimed in a North DIRECTION and 20 feet is
claimed in a South DIRECTION from the location monument at
which the Notice of Location is posted, lengthwise of the claim,
together with 300 feet in width on each side of the center of the
claim. The GENERAL COURSE of the claim is NORTH and SOUTH.

The location and number of each corner of this claim is shown on
the claim map that is filed herewith. On the ground, the
location monument and each corner is marked with its appropriate
identification by metal tag attached to post. Corners are four
foot long 2 x 2 inch wood posts.

The MONUMENTATION and marking of the corners was completed by the
22th of October, 1996.

The location work consisted of making a claim map as provided in
NRS 517.040. Two copies of this claim map, and the appropriate
filing fees have been filed with the EUREKA COUNTY Recorder.

Dated this 22nd DAY of OCTOBER, 1996


J.K. Zerwick, agent for Locator

RECORDER'S STAMP

BLM STAMP

BOOK 301 PAGE 569
OFFICIAL RECORDS
RECORDED AT THE REQUEST OF
Rajazer Resources
96 OCT 23 PM 3:55

EUREKA COUNTY NEVADA
M.N. REBALEATI, RECORDER
FILE NO. FEES 9.50

164839

BOOK 301 PAGE 569

164840

CERTIFICATE OF LOCATION OF LODE MINING CLAIM

TO ALL WHOM IT MAY CONCERN:

The undersigned hereby certifies that he has located the BGS-14
Lode Mining Claim in SECTION(S) 36 TOWNSHIP 24N
RANGE 48E in the ROBERTS MINING DISTRICT, EUREKA COUNTY, in the
State of NEVADA on the 11th DAY of August 1996.

The Locators are: Rajazer Resources Inc.
6936 W. 71st Ave., Arvada CO, 80003

The claim is 1500 feet long and 600 feet wide, and 1480 feet is
claimed in a North DIRECTION and 20 feet is
claimed in a South DIRECTION from the location monument at
which the Notice of Location is posted, lengthwise of the claim,
together with 300 feet in width on each side of the center of the
claim. The GENERAL COURSE of the claim is NORTH and SOUTH.

The location and number of each corner of this claim is shown on
the claim map that is filed herewith. On the ground, the
location monument and each corner is marked with its appropriate
identification by metal tag attached to post. Corners are four
foot long 2 x 2 inch wood posts.

The MONUMENTATION and marking of the corners was completed by the
22th of October, 1996.

The location work consisted of making a claim map as provided in
NRS 517.040. Two copies of this claim map, and the appropriate
filing fees have been filed with the EUREKA COUNTY Recorder.

Dated this 22nd DAY of OCTOBER, 1996

J. K. Berwick
J. K. Berwick, agent for Locator

RECORDER'S STAMP

BLM STAMP

BOOK 301 PAGE 570
OFFICIAL RECORDS
RECORDED AT THE REQUEST OF
Rajazer Resources
96-OCT-23 PM 3:55

EUREKA COUNTY NEVADA
M.N. REBALEATI, RECORDER
FILE NO. FEES 9.50

164840

BOOK 301 PAGE 570

164841

CERTIFICATE OF LOCATION OF LODE MINING CLAIM

TO ALL WHOM IT MAY CONCERN:

The undersigned hereby certifies that he has located the BGS-15
Lode Mining Claim in SECTION(S) 36 TOWNSHIP 24N
RANGE 48E in the ROBERTS MINING DISTRICT, EUREKA COUNTY, in the
State of NEVADA on the 11th DAY of August 1996.

The Locators are: Rajazer Resources Inc.
6936 W. 71st Ave., Arvada CO, 80003

The claim is 1500 feet long and 600 feet wide, and 1480 feet is
claimed in a North DIRECTION and 20 feet is
claimed in a South DIRECTION from the location monument at
which the Notice of Location is posted, lengthwise of the claim,
together with 300 feet in width on each side of the center of the
claim. The GENERAL COURSE of the claim is NORTH and SOUTH.

The location and number of each corner of this claim is shown on
the claim map that is filed herewith. On the ground, the
location monument and each corner is marked with its appropriate
identification by metal tag attached to post. Corners are four
foot long 2 x 2 inch wood posts.

The MONUMENTATION and marking of the corners was completed by the
22th of October, 1996.

The location work consisted of making a claim map as provided in
NRS 517.040. Two copies of this claim map, and the appropriate
filing fees have been filed with the EUREKA COUNTY Recorder.

Dated this 22nd DAY of OCTOBER, 1996

J.K. Zerwick
J.K. Zerwick, agent for Locator

RECORDER'S STAMP

BLM STAMP

BOOK 301 PAGE 571
OFFICIAL RECORDS
RECORDED AT THE REQUEST OF
Rajazer Resources
96-OCT-23 PM 3:55

EUREKA COUNTY NEVADA
M.N. REBALEATI, RECORDER
FILE NO. FEES 9.50

164841

BOOK 301 PAGE 571

164842

CERTIFICATE OF LOCATION OF LODE MINING CLAIM

TO ALL WHOM IT MAY CONCERN:

The undersigned hereby certifies that he has located the BGS-16
Lode Mining Claim in SECTION(S) 36 TOWNSHIP 24N
RANGE 48E in the ROBERTS MINING DISTRICT, EUREKA COUNTY, in the
State of NEVADA on the 11th DAY of August 1996.

The Locators are: Rajazer Resources Inc.
6936 W. 71st Ave., Arvada CO, 80003

The claim is 1500 feet long and 600 feet wide, and 1480 feet is
claimed in a North DIRECTION and 20 feet is
claimed in a South DIRECTION from the location monument at
which the Notice of Location is posted, lengthwise of the claim,
together with 300 feet in width on each side of the center of the
claim. The GENERAL COURSE of the claim is NORTH and SOUTH.

The location and number of each corner of this claim is shown on
the claim map that is filed herewith. On the ground, the
location monument and each corner is marked with its appropriate
identification by metal tag attached to post. Corners are four
foot long 2 x 2 inch wood posts.

The MONUMENTATION and marking of the corners was completed by the
22th of October, 1996.

The location work consisted of making a claim map as provided in
NRS 517.040. Two copies of this claim map, and the appropriate
filing fees have been filed with the EUREKA COUNTY Recorder.

Dated this 22nd DAY of OCTOBER, 1996

J.K. Perwick
J.K. Perwick, agent for Locator

RECORDER'S STAMP

BLM STAMP

BOOK 301 PAGE 572
OFFICIAL RECORDS
RECORDED AT THE REQUEST OF
Rajazer Resources
96 OCT 23 PM 3:56
EUREKA COUNTY NEVADA
M.N. REBALEATI, RECORDER
FILE NO. FEES \$9.50

164842

BOOK 301 PAGE 572

164843

CERTIFICATE OF LOCATION OF LODE MINING CLAIM

TO ALL WHOM IT MAY CONCERN:

The undersigned hereby certifies that he has located the BGS-17
Lode Mining Claim in SECTION(S) 35, 36 TOWNSHIP 24N
RANGE 48E in the ROBERTS MINING DISTRICT, EUREKA COUNTY, in the
State of NEVADA on the 11th DAY of August 1996.

The Locators are: Rajazer Resources Inc.
6936 W. 71st Ave., Arvada CO, 80003

The claim is 1500 feet long and 600 feet wide, and 1480 feet is
claimed in a North DIRECTION and 20 feet is
claimed in a South DIRECTION from the location monument at
which the Notice of Location is posted, lengthwise of the claim,
together with 300 feet in width on each side of the center of the
claim. The GENERAL COURSE of the claim is NORTH and SOUTH.

The location and number of each corner of this claim is shown on
the claim map that is filed herewith. On the ground, the
location monument and each corner is marked with its appropriate
identification by metal tag attached to post. Corners are four
foot long 2 x 2 inch wood posts.

The MONUMENTATION and marking of the corners was completed by the
22th of October, 1996.

The location work consisted of making a claim map as provided in
NRS 517.040. Two copies of this claim map, and the appropriate
filing fees have been filed with the EUREKA COUNTY Recorder.

Dated this 22nd DAY of OCTOBER, 1996

J.K. Zerkwick
J.K. Zerkwick, Agent for Locator

RECORDER'S STAMP

BLM STAMP

BOOK 301 PAGE 573
OFFICIAL RECORDS
RECORDED AT THE REQUEST OF
Rajazer Resources
96 OCT 23 PM 3:56
EUREKA COUNTY NEVADA
M.N. REBALEATI, RECORDER
FILE NO. FEES \$9.50

164843

BOOK 301 PAGE 573

164844

CERTIFICATE OF LOCATION OF LODE MINING CLAIM

TO ALL WHOM IT MAY CONCERN:

The undersigned hereby certifies that he has located the BGS-8
Lode Mining Claim in SECTION(S) 3S TOWNSHIP 24N
RANGE 48E in the ROBERTS MINING DISTRICT, EUREKA COUNTY, in the
State of NEVADA on the 11th DAY of August 1996.

The Locators are: Rajazer Resources Inc.
6936 W. 71st Ave., Arvada CO, 80003

The claim is 1500 feet long and 600 feet wide, and 1480 feet is
claimed in a North DIRECTION and 20 feet is
claimed in a South DIRECTION from the location monument at
which the Notice of Location is posted, lengthwise of the claim,
together with 300 feet in width on each side of the center of the
claim. The GENERAL COURSE of the claim is NORTH and SOUTH.

The location and number of each corner of this claim is shown on
the claim map that is filed herewith. On the ground, the
location monument and each corner is marked with its appropriate
identification by metal tag attached to post. Corners are four
foot long 2 x 2 inch wood posts.

The MONUMENTATION and marking of the corners was completed by the
22th of October, 1996.

The location work consisted of making a claim map as provided in
NRS 517.040. Two copies of this claim map, and the appropriate
filing fees have been filed with the EUREKA COUNTY Recorder.

Dated this 22nd DAY of OCTOBER, 1996

J.K. Zerwick
J.K. Zerwick, agent for Locator

RECORDER'S STAMP

BLM STAMP

BOOK 301 PAGE 574
OFFICIAL RECORDS
RECORDED AT THE REQUEST OF
Rajazer Resources
96 OCT 23 PM 3:56

EUREKA COUNTY NEVADA
M.N. REBALEATI, RECORDER
FILE NO. FEES 9.50

164844

BOOK 301 PAGE 574

164845

CERTIFICATE OF LOCATION OF LODE MINING CLAIM

TO ALL WHOM IT MAY CONCERN:

The undersigned hereby certifies that he has located the BGS-19
Lode Mining Claim in SECTION(S) 35 TOWNSHIP 24N
RANGE 48E in the ROBERTS MINING DISTRICT, EUREKA COUNTY, in the
State of NEVADA on the 11th DAY of August 1996.

The Locators are: Rajazer Resources Inc.
6936 W. 71st Ave., Arvada CO, 80003

The claim is 1500 feet long and 600 feet wide, and 1480 feet is
claimed in a North DIRECTION and 20 feet is
claimed in a South DIRECTION from the location monument at
which the Notice of Location is posted, lengthwise of the claim,
together with 300 feet in width on each side of the center of the
claim. The GENERAL COURSE of the claim is NORTH and SOUTH.

The location and number of each corner of this claim is shown on
the claim map that is filed herewith. On the ground, the
location monument and each corner is marked with its appropriate
identification by metal tag attached to post. Corners are four
foot long 2 x 2 inch wood posts.

The MONUMENTATION and marking of the corners was completed by the
22th of October, 1996.

The location work consisted of making a claim map as provided in
NRS 517.040. Two copies of this claim map, and the appropriate
filing fees have been filed with the EUREKA COUNTY Recorder.

Dated this 22nd DAY of OCTOBER, 1996

J.K. Zerwick
J.K. Zerwick, agent for Locator

RECORDER'S STAMP

BLM STAMP

BOOK 301 PAGE 575
OFFICIAL RECORDS
RECORDED AT THE REQUEST OF
Rajazer Resources
96 OCT 23 PM 3:56

EUREKA COUNTY NEVADA
M.N. REBALEATI, RECORDER
FILE NO. FEES \$9.50

164845

BOOK 301 PAGE 575

164846

CERTIFICATE OF LOCATION OF LODE MINING CLAIM

TO ALL WHOM IT MAY CONCERN:

The undersigned hereby certifies that he has located the B9S-20
Lode Mining Claim in SECTION(S) 35 TOWNSHIP 24N
RANGE 48E in the ROBERTS MINING DISTRICT, EUREKA COUNTY, in the
State of NEVADA on the 11th DAY of August 1996.

The Locators are: Rajazer Resources Inc.
6936 W. 71st Ave., Arvada CO, 80003

The claim is 1500 feet long and 600 feet wide, and 1480 feet is
claimed in a North DIRECTION and 20 feet is
claimed in a South DIRECTION from the location monument at
which the Notice of Location is posted, lengthwise of the claim,
together with 300 feet in width on each side of the center of the
claim. The GENERAL COURSE of the claim is NORTH and SOUTH.

The location and number of each corner of this claim is shown on
the claim map that is filed herewith. On the ground, the
location monument and each corner is marked with its appropriate
identification by metal tag attached to post. Corners are four
foot long 2 x 2 inch wood posts.

The MONUMENTATION and marking of the corners was completed by the
22th of October, 1996.

The location work consisted of making a claim map as provided in
NRS 517.040. Two copies of this claim map, and the appropriate
filing fees have been filed with the EUREKA COUNTY Recorder.

Dated this 22nd DAY of OCTOBER, 1996

J.K. Zerwick
J.K. Zerwick, agent for Locator

RECORDER'S STAMP

BLM STAMP

BOOK 301 PAGE 576
OFFICIAL RECORDS
RECORDED AT THE REQUEST OF
Rajazer Resources
96 OCT 23 PM 3:56

EUREKA COUNTY NEVADA
M.N. REBALEATI, RECORDER
FILE NO. FEES 9.50

164846

BOOK 301 PAGE 576