

166965

CERTIFICATE OF LOCATION  
LODE MINING CLAIM

The undersigned hereby certifies that he has caused to be located the BR-1 lode mining claim in the following section(s):

1/4	Section	Township	Range	Meridian
NE	26	T17N	R48E	Mt. Diablo
NW	26	T17N	R48E	Mt. Diablo
		T N	R	Mt. Diablo
		T N	R	Mt. Diablo
		T N	R	Mt. Diablo

in the unknown Mining District, Eureka County, Nevada, on June 11<sup>th</sup>, 1997.

The name and mailing address of the locator is the:

Vista Gold U. S. Inc.  
350 Rock Blvd., Ste.-E  
Reno, NV 89502

The Claim is approximately 1500 feet long and 600 feet wide, such that 10 feet is claimed in an Easterly direction and 1490 feet is claimed in a Westerly direction from the point of discovery (monument of location), at which the Notice of Location was posted, together with 300 feet on each side of the monument of location and center line of the Claim. The general course of the vein and these premises is Easterly and Westerly.

The number, location, and markings on each claim corner are as follows:

Corner #	Location	Description	Markings
No. 1	NE Corner	2 in. x 2 in. x 4 ft. Wooden post	NE Corner BR-1
No. 2	SE Corner	2 in. x 2 in. x 4 ft. Wooden post	SE Corner BR-1
No. 3	SW Corner	2 in. x 2 in. x 4 ft. Wooden post	SW Corner BR-1
No. 4	NW Corner	2 in. x 2 in. x 4 ft. Wooden post	NW Corner BR-1

As erected on the ground, each corner monument is marked with a metal tag describing its position relative to the Claim boundaries.

The work of location consisted of making the claim maps as provided in NRS 517.040.

Signature of Locator:

Conn Davis  
Conn Davis (Agent for Vista Gold U. S. Inc.)

By:

BOOK 309 PAGE 78  
OFFICIAL RECORDS  
RECORDED AT THE REQUEST OF  
*Vista Gold U.S. Inc.*  
97 JUN 26 AM 9:38

EUREKA COUNTY NEVADA  
M.M. REBALZATI, RECORDER  
166965  
FEES \$9.50

BOOK 309 PAGE 78

166966

CERTIFICATE OF LOCATION  
LODE MINING CLAIM

The undersigned hereby certifies that he has caused to be located the BR-2 lode mining claim in the following section(s):

1/4	Section	Township	Range	Meridian
NE	26	T17N	R48E	Mt. Diablo
NW	25	T17N	R48E	Mt. Diablo
		T17N	R	Mt. Diablo
		T17N	R	Mt. Diablo

in the unknown Mining District, Eureka County, Nevada, on June 11<sup>th</sup>, 1997.

The name and mailing address of the locator is the:

Vista Gold U. S. Inc.  
350 Rock Blvd, Ste-E  
Reno, NV 89502

The Claim is approximately 1500 feet long and 600 feet wide, such that 10 feet is claimed in an Easterly direction and 1490 feet is claimed in a Westerly direction from the point of discovery (monument of location), at which the Notice of Location was posted, together with 300 feet on each side of the monument of location and center line of the Claim. The general course of the vein and these premises is Easterly and Westerly.

The number, location, and markings on each claim corner are as follows:

Corner #	Location	Description	Markings
No. 1	NE Corner	2 in. x 2 in. x 4 ft. Wooden post	NE Corner BR-2
No. 2	SE Corner	2 in. x 2 in. x 4 ft. Wooden post	SE Corner BR-2
No. 3	SW Corner	2 in. x 2 in. x 4 ft. Wooden post	SW Corner BR-2
No. 4	NW Corner	2 in. x 2 in. x 4 ft. Wooden post	NW Corner BR-2

As erected on the ground, each corner monument is marked with a metal tag describing its position relative to the Claim boundaries.

The work of location consisted of making the claim maps as provided in NRS 517.040.

Signature of Locator:

Conn Davis (Agent for Vista Gold U. S. Inc.)

By:

BOOK 309 PAGE 79

BOOK 309 PAGE 79  
 OFFICIAL RECORDS  
 RECORDED AT THE REQUEST OF  
*Vista Gold U.S. Inc.*  
 97 JUN 26 AM 9:38  
 EUREKA COUNTY, NEVADA  
 M.N. REBALANCE, RECORDER  
 FEES \$9.50  
 FILE NO. 166966

166967

CERTIFICATE OF LOCATION  
LODE MINING CLAIM

The undersigned hereby certifies that he has caused to be located the BR-3 lode mining claim in the following section(s):

1/4	Section	Township	Range	Meridian
NW	25	T17N	R48E	Mt. Diablo
NE	26	T17N	R48E	Mt. Diablo
		T17N	R	Mt. Diablo
		T17N	R	Mt. Diablo

in the unknown Mining District, Eureka County, Nevada, on June 11<sup>th</sup>, 1997.

The name and mailing address of the locator is the:

Vista Gold U. S. Inc.  
350 Rock Blvd., Ste-E  
Reno, NV 89502

The Claim is approximately 1200 feet long and 600 feet wide, such that 10 feet is claimed in a Westerly direction and 1190 feet is claimed in an Easterly direction from the point of discovery (monument of location), at which the Notice of Location was posted, together with 300 feet on each side of the monument of location and center line of the Claim. The general course of the vein and these premises is Westerly and Easterly.

The number, location, and markings on each claim corner are as follows:

Corner #	Location	Description	Markings
No. 1	NE Corner	2 in. x 2 in. x 4 ft. Wooden post	NE Corner BR-3
No. 2	SE Corner	2 in. x 2 in. x 4 ft. Wooden post	SE Corner BR-3
No. 3	SW Corner	2 in. x 2 in. x 4 ft. Wooden post	SW Corner BR-3
No. 4	NW Corner	2 in. x 2 in. x 4 ft. Wooden post	NW Corner BR-3

As erected on the ground, each corner monument is marked with a metal tag describing its position relative to the Claim boundaries.

The work of location consisted of making the claim maps as provided in NRS 517.040.

Signature of Locator:

Conn Davis  
Conn Davis (Agent for Vista Gold U. S. Inc.)

BOOK 309 PAGE 80  
OFFICIAL RECORDS  
RECORDED AT THE REQUEST OF  
Vista Gold U.S. Inc  
97 JUN 26 AM 9:39

EUREKA COUNTY NEVADA  
M.N. REBALCANTI, RECORDER  
FILE NO. **166967**  
FEES \$9.50

BOOK 309 PAGE 080

166968

CERTIFICATE OF LOCATION  
LODE MINING CLAIM

The undersigned hereby certifies that he has caused to be located the BR-4 lode mining claim in the following section(s):

1/4	Section	Township	Range	Meridian
NE	26	T17N	R48E	Mt. Diablo
NW	26	T17N	R48E	Mt. Diablo
SE	26	T17N	R48E	Mt. Diablo
SW	26	T17N	R48E	Mt. Diablo

in the unknown Mining District, Eureka County, Nevada, on June 11<sup>th</sup>, 1997.

The name and mailing address of the locator is the:

Vista Gold U. S. Inc.  
350 Rock Blvd., Ste.-E  
Reno, NV 89502

The Claim is approximately 1500 feet long and 600 feet wide, such that 10 feet is claimed in an Easterly direction and 1490 feet is claimed in a Westerly direction from the point of discovery (monument of location), at which the Notice of Location was posted, together with 300 feet on each side of the monument of location and center line of the Claim. The general course of the vein and these premises is Easterly and Westerly.

The number, location, and markings on each claim corner are as follows:

Corner #	Location	Description	Markings
No. 1	NE Corner	2 in. x 2 in. x 4 ft. Wooden post	NE Corner BR-4
No. 2	SE Corner	2 in. x 2 in. x 4 ft. Wooden post	SE Corner BR-4
No. 3	SW Corner	2 in. x 2 in. x 4 ft. Wooden post	SW Corner BR-4
No. 4	NW Corner	2 in. x 2 in. x 4 ft. Wooden post	NW Corner BR-4

As erected on the ground, each corner monument is marked with a metal tag describing its position relative to the Claim boundaries.

The work of location consisted of making the claim maps as provided in NRS 517.040.

Signature of Locator:

Conn Davis  
Conn Davis (Agent for Vista Gold U. S. Inc.)

By:

BOOK 309 PAGE 081

EUREKA COUNTY NEVADA  
M.N. REBAL. ATTL. RECORDER  
FILE NO. 166968

BOOK 309 PAGE 81  
OFFICIAL RECORDS  
RECORDED AT THE REQUEST OF  
Vista Gold U.S. Inc.  
97 JUN 26 AM 9:39  
FEES 9.50

166969

CERTIFICATE OF LOCATION  
LODE MINING CLAIM

The undersigned hereby certifies that he has caused the BR-5 lode mining claim in the following section(s):

1/4	Section	Township	Range	Meridian
NE	26	T17N	R48E	Mt. Diablo
SE	26	T17N	R48E	Mt. Diablo
NW	25	T17N	R48E	Mt. Diablo
SW	25	T17N	R48E	Mt. Diablo

in the unknown Mining District, Eureka County, Nevada, on June 11<sup>th</sup>, 1997.

The name and mailing address of the locator is the:

Vista Gold U. S. Inc.  
350 Rock Blvd., Ste.-E  
Reno, NV 89502

The Claim is approximately 1500 feet long and 600 feet wide, such that 10 feet is claimed in an Easterly direction and 1490 feet is claimed in a Westerly direction from the point of discovery (monument of location), at which the Notice of Location was posted, together with 300 feet on each side of the monument of location and center line of the Claim. The general course of the vein and these premises is Easterly and Westerly.

The number, location, and markings on each claim corner are as follows:

Corner #	Location	Description	Markings
No. 1	NE Corner	2 in. x 2 in. x 4 ft. Wooden post	NE Corner BR-5
No. 2	SE Corner	2 in. x 2 in. x 4 ft. Wooden post	SE Corner BR-5
No. 3	SW Corner	2 in. x 2 in. x 4 ft. Wooden post	SW Corner BR-5
No. 4	NW Corner	2 in. x 2 in. x 4 ft. Wooden post	NW Corner BR-5

As erected on the ground, each corner monument is marked with a metal tag describing its position relative to the Claim boundaries.

The work of location consisted of making the claim maps as provided in NRS 517.040.

Signature of Locator:

*Conn Davis*  
Conn Davis (Agent for Vista Gold U. S. Inc.)

BOOK 309 PAGE 82  
OFFICIAL RECORDS  
RECORDED AT THE REQUEST OF  
*Vista Gold U.S. Inc.*  
97 JUN 26 AM 9:39

EUREKA COUNTY NEVADA  
H.N. REBALANTI, RECORDER  
FILE NO. \_\_\_\_\_  
FEES \$9.50

BOOK 309 PAGE 82

166969

166970

CERTIFICATE OF LOCATION  
LODE MINING CLAIM

The undersigned hereby certifies that he has caused to be located the BR-6 lode mining claim in the following section(s):

1/4	Section	Township	Range	Meridian
NW	25	T17N	R48E	Mt. Diablo
SW	25	T17N	R48E	Mt. Diablo
NE	26	T17N	R48E	Mt. Diablo
SE	26	T17N	R48E	Mt. Diablo

in the unknown Mining District, Eureka County, Nevada, on June 11<sup>th</sup>, 1997.

The name and mailing address of the locator is the:

Vista Gold U. S. Inc.  
350 Rock Blvd., Ste.-E  
Reno, NV 89502

The Claim is approximately 1200 feet long and 600 feet wide, such that 10 feet is claimed in a Westerly direction and 1190 feet is claimed in an Easterly direction from the point of discovery (monument of location), at which the Notice of Location was posted, together with 300 feet on each side of the monument of location and center line of the Claim. The general course of the vein and these premises is Westerly and Easterly.

The number, location, and markings on each claim corner are as follows:

Corner #	Location	Description	Markings
No. 1	NE Corner	2 in. x 2 in. x 4 ft. Wooden post	NE Corner BR-6
No. 2	SE Corner	2 in. x 2 in. x 4 ft. Wooden post	SE Corner BR-6
No. 3	SW Corner	2 in. x 2 in. x 4 ft. Wooden post	SW Corner BR-6
No. 4	NW Corner	2 in. x 2 in. x 4 ft. Wooden post	NW Corner BR-6

As erected on the ground, each corner monument is marked with a metal tag describing its position relative to the Claim boundaries.

The work of location consisted of making the claim maps as provided in NRS 517.040.

Signature of Locator:

Conn Davis  
Conn Davis (Agent for Vista Gold U. S. Inc.)

BOOK 309 PAGE 83  
OFFICIAL RECORDS  
RECORDED AT THE REQUEST OF  
*Vista Gold U.S. Inc.*  
97 JUN 26 AM 9:39

EUREKA COUNTY NEVADA  
M.H. REBALZATI, RECORDER  
FILE NO. FEES 9.50

BOOK 309 PAGE 083

166970

**CERTIFICATE OF LOCATION  
LODE MINING CLAIM**

**166971**

The undersigned hereby certifies that he has caused to be located the BR-7 lode mining claim in the following section(s):

1/4	Section	Township	Range	Meridian
NE	26	T17N	R48E	Mt. Diablo
NW	26	T17N	R48E	Mt. Diablo
SE	26	T17N	R48E	Mt. Diablo
SW	26	T17N	R48E	Mt. Diablo

in the unknown Mining District, Eureka County, Nevada, on June 11<sup>th</sup>, 1997.

The name and mailing address of the locator is the:

**Vista Gold U. S. Inc.  
350 Rock Blvd., Ste.-E  
Reno, NV 89502**

The Claim is approximately 1500 feet long and 600 feet wide, such that 10 feet is claimed in an Easterly direction and 1490 feet is claimed in a Westerly direction from the point of discovery (monument of location), at which the Notice of Location was posted, together with 300 feet on each side of the monument of location and center line of the Claim. The general course of the vein and these premises is Easterly and Westerly.

The number, location, and markings on each claim corner are as follows:

Corner #	Location	Description	Markings
No. 1	NE Corner	2 in. x 2 in. x 4 ft. Wooden post	NE Corner BR-7
No. 2	SE Corner	2 in. x 2 in. x 4 ft. Wooden post	SE Corner BR-7
No. 3	SW Corner	2 in. x 2 in. x 4 ft. Wooden post	SW Corner BR-7
No. 4	NW Corner	2 in. x 2 in. x 4 ft. Wooden post	NW Corner BR-7

As erected on the ground, each corner monument is marked with a metal tag describing its position relative to the Claim boundaries.

The work of location consisted of making the claim maps as provided in NRS 517.040.

Signature of Locator:

*[Signature]*  
Conn Davis (Agent for Vista Gold U. S. Inc.)

BOOK 309 PAGE 84  
OFFICIAL RECORDS  
RECORDED AT THE REQUEST OF  
*Vista Gold U.S. Inc.*  
97 JUN 26 AM 9:39

EUREKA COUNTY, NEVADA  
M.M. REBALCATTI, RECORDER  
FILE NO. **166971**  
FEES \$9.50

BOOK 309 PAGE 084

166972

CERTIFICATE OF LOCATION  
LODE MINING CLAIM

The undersigned hereby certifies that he has caused to be located the BR-8 lode mining claim in the following section(s):

1/4	Section	Township	Range	Meridian
NE	26	T17N	R48E	Mt. Diablo
SE	26	T17N	R48E	Mt. Diablo
NW	25	T17N	R48E	Mt. Diablo
SW	25	T17N	R48E	Mt. Diablo

in the unknown Mining District, Eureka County, Nevada, on June 11<sup>th</sup>, 1997.

The name and mailing address of the locator is the:

Vista Gold U. S. Inc.  
350 Rock Blvd., Sec.-E  
Reno, NV 89502

The Claim is approximately 1500 feet long and 600 feet wide, such that 10 feet is claimed in an Easterly direction and 1490 feet is claimed in a Westerly direction from the point of discovery (monument of location), at which the Notice of Location was posted, together with 300 feet on each side of the monument of location and center line of the Claim. The general course of the vein and these premises is Easterly and Westerly.

The number, location, and markings on each claim corner are as follows:

Corner #	Location	Description	Markings
No. 1	NE Corner	2 in. x 2 in. x 4 ft. Wooden post	NE Corner BR-8
No. 2	SE Corner	2 in. x 2 in. x 4 ft. Wooden post	SE Corner BR-8
No. 3	SW Corner	2 in. x 2 in. x 4 ft. Wooden post	SW Corner BR-8
No. 4	NW Corner	2 in. x 2 in. x 4 ft. Wooden post	NW Corner BR-8

As erected on the ground, each corner monument is marked with a metal tag describing its position relative to the Claim boundaries.

The work of location consisted of making the claim maps as provided in NRS 517.040.

Signature of Locator:

Conn Davis  
Conn Davis (Agent for Vista Gold U. S. Inc.)

BOOK 309 PAGE 85  
OFFICIAL RECORDS  
RECORDED AT THE REQUEST OF  
Vista Gold U.S. Inc.  
97 JUN 26 AM 9:39

EUREKA COUNTY NEVADA  
M.N. REBAL. REORDER  
FILE NO. 166972  
FEES \$2.50

BOOK 309 PAGE 85



166973

CERTIFICATE OF LOCATION  
LODE MINING CLAIM

The undersigned hereby certifies that he has caused to be located the BR-9 lode mining claim in the following section(s):

1/4	Section	Township	Range	Meridian
NW	25	T17N	R48E	Mt. Diablo
SW	25	T17N	R48E	Mt. Diablo
NE	26	T17N	R48E	Mt. Diablo
SE	26	T17N	R48E	Mt. Diablo

in the unknown Mining District, Eureka County, Nevada, on June 11<sup>th</sup>, 1997.

The name and mailing address of the locator is the:

Vista Gold U. S. Inc.  
350 Rock Blvd., Ste-E  
Reno, NV 89502

The Claim is approximately 1200 feet long and 600 feet wide, such that 10 feet is claimed in a Westerly direction and 1190 feet is claimed in an Easterly direction from the point of discovery (monument of location), at which the Notice of Location was posted, together with 300 feet on each side of the monument of location and center line of the Claim. The general course of the vein and these premises is Westerly and Easterly.

The number, location, and markings on each claim corner are as follows:

Corner #	Location	Description	Markings
No. 1	NE Corner	2 in. x 2 in. x 4 ft. Wooden post	NE Corner BR-9
No. 2	SE Corner	2 in. x 2 in. x 4 ft. Wooden post	SE Corner BR-9
No. 3	SW Corner	2 in. x 2 in. x 4 ft. Wooden post	SW Corner BR-9
No. 4	NW Corner	2 in. x 2 in. x 4 ft. Wooden post	NW Corner BR-9

As erected on the ground, each corner monument is marked with a metal tag describing its position relative to the Claim boundaries.

The work of location consisted of making the claim maps as provided in NRS 517.040.

Signature of Locator:

By:

Conn Davis (Agent for Vista Gold U. S. Inc.)

BOOK 309 PAGE 086

166973

EUREKA COUNTY NEVADA  
M.M. REBALCATTI, RECORDER  
FILE NO. FEES \$9.50

BOOK 309 PAGE 86  
OFFICIAL RECORDS  
RECORDED AT THE REQUEST OF  
*Vista Gold U.S. Inc.*  
97 JUN 26 AM 9:39

166974

CERTIFICATE OF LOCATION  
LODE MINING CLAIM

The undersigned hereby certifies that he has caused to be located the BR-10 lode mining claim in the following section(s):

1/4	Section	Township	Range	Meridian
SW	26	T17N	R48E	Mt. Diablo
SE	26	T17N	R48E	Mt. Diablo
		T N	R	Mt. Diablo
		T N	R	Mt. Diablo

in the unknown Mining District, Eureka County, Nevada, on June 11<sup>th</sup>, 1997.

The name and mailing address of the locator is the:

Vista Gold U. S. Inc.  
350 Rock Blvd., Ste.-E  
Reno, NV 89502

The Claim is approximately 1500 feet long and 600 feet wide, such that 10 feet is claimed in an Easterly direction and 1490 feet is claimed in a Westerly direction from the point of discovery (monument of location), at which the Notice of Location was posted, together with 300 feet on each side of the monument of location and center line of the Claim. The general course of the vein and these premises is Easterly and Westerly.

The number, location, and markings on each claim corner are as follows:

Corner #	Location	Description	Markings
No. 1	NE Corner	2 in. x 2 in. x 4 ft. Wooden post	NE Corner BR-10
No. 2	SE Corner	2 in. x 2 in. x 4 ft. Wooden post	SE Corner BR-10
No. 3	SW Corner	2 in. x 2 in. x 4 ft. Wooden post	SW Corner BR-10
No. 4	NW Corner	2 in. x 2 in. x 4 ft. Wooden post	NW Corner BR-10

As erected on the ground, each corner monument is marked with a metal tag describing its position relative to the Claim boundaries.  
The work of location consisted of making the claim maps as provided in NRS 517.040.

Signature of Locator:

Conn Davis  
Conn Davis (Agent for Vista Gold U. S. Inc.)

By:

BOOK 309 PAGE 87  
OFFICIAL RECORDS  
RECORDED AT THE REQUEST OF  
Vista Gold U.S. Inc  
97 JUN 26 AM 9:39  
EUREKA COUNTY NEVADA  
M.H. REBALZATI, RECORDER  
FILE NO. 166974  
FEES \$9.50

BOOK 309 PAGE 87

166974

CERTIFICATE OF LOCATION  
LODE MINING CLAIM

The undersigned hereby certifies that he has caused to be located the BR-11 lode mining claim in the following section(s):

1/4	Section	Township	Range	Meridian
SE	26	T17N	R48E	Mt. Diablo
SW	25	T17N	R48E	Mt. Diablo
		T N	R	Mt. Diablo
		T N	R	Mt. Diablo

in the unknown Mining District, Eureka County, Nevada, on June 11<sup>th</sup>, 1997.

The name and mailing address of the locator is the:

Vista Gold U. S. Inc.  
350 Rock Blvd, Ste.-E  
Reno, NV 89502

The Claim is approximately 1500 feet long and 600 feet wide, such that 10 feet is claimed in an Easterly direction and 1490 feet is claimed in a Westerly direction from the point of discovery (monument of location), at which the Notice of Location was posted, together with 300 feet on each side of the monument of location and center line of the Claim. The general course of the vein and these premises is Easterly and Westerly.

The number, location, and markings on each claim corner are as follows:

Corner #	Location	Description	Markings
No. 1	NE Corner	2 in. x 2 in. x 4 ft. Wooden post	NE Corner BR-11
No. 2	SE Corner	2 in. x 2 in. x 4 ft. Wooden post	SE Corner BR-11
No. 3	SW Corner	2 in. x 2 in. x 4 ft. Wooden post	SW Corner BR-11
No. 4	NW Corner	2 in. x 2 in. x 4 ft. Wooden post	NW Corner BR-11

As erected on the ground, each corner monument is marked with a metal tag describing its position relative to the Claim boundaries.  
The work of location consisted of making the claim maps as provided in NRS 517.040.

Signature of Locator:

*Conn Davis*  
Conn Davis (Agent for Vista Gold U. S. Inc.)

BOOK 309 PAGE 88  
OFFICIAL RECORDS  
RECORDED AT THE REQUEST OF  
*Vista Gold U.S. Inc.*  
97 JUN 26 AM 9:39

EUREKA COUNTY NEVADA  
M.N. REBAL/RECORDER  
FILE NO. FEES \$9.50

166976

CERTIFICATE OF LOCATION  
LODE MINING CLAIM

The undersigned hereby certifies that he has caused to be located the BR-12 lode mining claim in the following section(s):

1/4	Section	Township	Range	Meridian
SW	25	T17N	R48E	Mt. Diablo
SE	26	T17N	R48E	Mt. Diablo
		T17N	R	Mt. Diablo
		T17N	R	Mt. Diablo

in the unknown Mining District, Eureka County, Nevada, on June 11<sup>th</sup>, 1997.

The name and mailing address of the locator is the:

Vista Gold U. S. Inc.  
350 Rock Blvd., Ste.-E  
Reno, NV 89502

The Claim is approximately 1200 feet long and 600 feet wide, such that 10 feet is claimed in a Westerly direction and 1190 feet is claimed in an Easterly direction from the point of discovery (monument of location), at which the Notice of Location was posted, together with 300 feet on each side of the monument of location and center line of the Claim. The general course of the vein and these premises is Westerly and Easterly.

The number, location, and markings on each claim corner are as follows:

Corner #	Location	Description	Markings
No. 1	NE Corner	2 in. x 2 in. x 4 ft. Wooden post	NE Corner BR-12
No. 2	SE Corner	2 in. x 2 in. x 4 ft. Wooden post	SE Corner BR-12
No. 3	SW Corner	2 in. x 2 in. x 4 ft. Wooden post	SW Corner BR-12
No. 4	NW Corner	2 in. x 2 in. x 4 ft. Wooden post	NW Corner BR-12

As erected on the ground, each corner monument is marked with a metal tag describing its position relative to the Claim boundaries.

The work of location consisted of making the claim maps as provided in NRS 517.040.

Signature of Locator:

Conn Davis  
Conn Davis (Agent for Vista Gold U. S. Inc.)

By:

BOOK 309 PAGE 89  
OFFICIAL RECORDS  
RECORDED AT THE REQUEST OF  
*Vista Gold U.S. Inc.*  
97 JUN 26 AM 9:39  
EUREKA COUNTY NEVADA  
M.N. REBALCATEL, RECORDER  
FILE NO. 166976  
FEES \$9.50

BOOK 309 PAGE 089

166977

CERTIFICATE OF LOCATION  
LODE MINING CLAIM

The undersigned hereby certifies that he has caused to be located the BR-13 lode mining claim in the following section(s):

1/4	Section	Township	Range	Meridian
SW	26	T17N	R48E	Mt. Diablo
SE	26	T17N	R48E	Mt. Diablo
		T N	R	Mt. Diablo
		T N	R	Mt. Diablo

in the unknown Mining District, Eureka County, Nevada, on June 11<sup>th</sup>, 1997.

The name and mailing address of the locator is the:

Vista Gold U. S. Inc.  
350 Rock Blvd., Ste.-E  
Reno, NV 89502

The Claim is approximately 1500 feet long and 600 feet wide, such that 10 feet is claimed in an Easterly direction and 1490 feet is claimed in a Westerly direction from the point of discovery (monument of location), at which the Notice of Location was posted, together with 300 feet on each side of the monument of location and center line of the Claim. The general course of the vein and these premises is Easterly and Westerly.

The number, location, and markings on each claim corner are as follows:

Corner #	Location	Description	Markings
No. 1	NE Corner	2 in. x 2 in. x 4 ft. Wooden post	NE Corner BR-13
No. 2	SE Corner	2 in. x 2 in. x 4 ft. Wooden post	SE Corner BR-13
No. 3	SW Corner	2 in. x 2 in. x 4 ft. Wooden post	SW Corner BR-13
No. 4	NW Corner	2 in. x 2 in. x 4 ft. Wooden post	NW Corner BR-13

As erected on the ground, each corner monument is marked with a metal tag describing its position relative to the Claim boundaries.

The work of location consisted of making the claim maps as provided in NRS 517.040.

Signature of Locator:

*Conn Davis*  
Conn Davis (Agent for Vista Gold U. S. Inc.)

By:

BOOK 309 PAGE 90

BOOK 309 PAGE 90  
OFFICIAL RECORDS  
RECORDED AT THE REQUEST OF  
*Vista Gold U.S. Inc.*  
97 JUN 26 AM 9:40  
EUREKA COUNTY NEVADA  
M.N. REBAL EATI, RECORDER  
FILE NO. 166977  
FEES \$9.50

166978

CERTIFICATE OF LOCATION  
LODE MINING CLAIM

The undersigned hereby certifies that he has caused to be located the BR-14 lode mining claim in the following section(s):

1/4	Section	Township	Range	Meridian
SE	26	T17N	R48E	Mt. Diablo
SW	25	T17N	R48E	Mt. Diablo
		T N	R	Mt. Diablo
		T N	R	Mt. Diablo

in the unknown Mining District, Eureka County, Nevada, on June 3, 1997.

The name and mailing address of the locator is the:

Vista Gold U. S. Inc.  
350 Rock Blvd., Ste.-E  
Reno, NV 89502

The Claim is approximately 1500 feet long and 600 feet wide, such that 10 feet is claimed in an Easterly direction and 1490 feet is claimed in a Westerly direction from the point of discovery (monument of location), at which the Notice of Location was posted, together with 300 feet on each side of the monument of location and center line of the Claim. The general course of the vein and these premises is Easterly and Westerly.

The number, location, and markings on each claim corner are as follows:

Corner #	Location	Description	Markings
No. 1	NE Corner	2 in. x 2 in. x 4 ft. Wooden post	NE Corner BR-14
No. 2	SE Corner	2 in. x 2 in. x 4 ft. Wooden post	SE Corner BR-14
No. 3	SW Corner	2 in. x 2 in. x 4 ft. Wooden post	SW Corner BR-14
No. 4	NW Corner	2 in. x 2 in. x 4 ft. Wooden post	NW Corner BR-14

As erected on the ground, each corner monument is marked with a metal tag describing its position relative to the Claim boundaries.

The work of location consisted of making the claim maps as provided in NRS 517.040.

Signature of Locator:

*Conn Davis*  
Conn Davis (Agent for Vista Gold U. S. Inc.)

By:

BOOK 309 PAGE 091

166978

EUREKA COUNTY NEVADA  
M.N. REBAL. REORDER  
FILE NO.  
FEES \$9.50

BOOK 309 PAGE 91  
OFFICIAL RECORDS  
RECORDED AT THE REQUEST OF  
*Vista Gold U.S. Inc*  
97 JUN 26 AM 9:40

166979

CERTIFICATE OF LOCATION  
LODE MINING CLAIM

The undersigned hereby certifies that he has caused to be located the BR-15 lode mining claim in the following section(s):

1/4	Section	Township	Range	Meridian
SW	25	T17N	R48E	Mt. Diablo
SE	26	T17N	R48E	Mt. Diablo
		T17N	R	Mt. Diablo
		T17N	R	Mt. Diablo

in the unknown Mining District, Eureka County, Nevada, on June 3, 1997.

The name and mailing address of the locator is the:

Vista Gold U. S. Inc.  
350 Rock Blvd., Ste.-E  
Reno, NV 89502

The Claim is approximately 1200 feet long and 600 feet wide, such that 10 feet is claimed in a Westery direction and 1190 feet is claimed in an Easterly direction from the point of discovery (monument of location), at which the Notice of Location was posted, together with 300 feet on each side of the monument of location and center line of the Claim. The general course of the vein and these premises is Westery and Easterly.

The number, location, and markings on each claim corner are as follows:

Corner #	Location	Description	Markings
No. 1	NE Corner	2 in. x 2 in. x 4 ft. Wooden post	NE Corner BR-15
No. 2	SE Corner	2 in. x 2 in. x 4 ft. Wooden post	SE Corner BR-15
No. 3	SW Corner	2 in. x 2 in. x 4 ft. Wooden post	SW Corner BR-15
No. 4	NW Corner	2 in. x 2 in. x 4 ft. Wooden post	NW Corner BR-15

As erected on the ground, each corner monument is marked with a metal tag describing its position relative to the Claim boundaries.

The work of location consisted of making the claim maps as provided in NRS 517.040.

Signature of Locator:

*[Signature]*  
Conn Davis (Agent for Vista Gold U. S. Inc.)

By:

BOOK 309 PAGE 92

166979

EUREKA COUNTY NEVADA  
M.N. REBALANTI, RECORDER  
FILE NO. FEES \$9.50

BOOK 309 PAGE 92  
OFFICIAL RECORDS  
RECORDED AT THE REQUEST OF  
*Vista Gold U.S. Inc.*  
97 JUN 26 AM 9:40

166980

CERTIFICATE OF LOCATION  
LODE MINING CLAIM

The undersigned hereby certifies that he has caused to be located the BR-16 lode mining claim in the following section(s):

1/4	Section	Township	Range	Meridian
SW	26	T17N	R48E	Mt. Diablo
SE	26	T17N	R48E	Mt. Diablo
		T N	R	Mt. Diablo
		T N	R	Mt. Diablo

in the unknown Mining District, Eureka County, Nevada, on June 17<sup>th</sup>, 1997.

The name and mailing address of the locator is the:

Vista Gold U. S. Inc.  
350 Rock Blvd., Ste.-E  
Reno, NV 89502

The Claim is approximately 1500 feet long and 600 feet wide, such that 10 feet is claimed in an Easterly direction and 1490 feet is claimed in a Westerly direction from the point of discovery (monument of location), at which the Notice of Location was posted, together with 300 feet on each side of the monument of location and center line of the Claim. The general course of the vein and these premises is Easterly and Westerly.

The number, location, and markings on each claim corner are as follows:

Corner #	Location	Description	Markings
No. 1	NE Corner	2 in. x 2 in. x 4 ft. Wooden post	NE Corner BR-16
No. 2	SE Corner	2 in. x 2 in. x 4 ft. Wooden post	SE Corner BR-16
No. 3	SW Corner	2 in. x 2 in. x 4 ft. Wooden post	SW Corner BR-16
No. 4	NW Corner	2 in. x 2 in. x 4 ft. Wooden post	NW Corner BR-16

As erected on the ground, each corner monument is marked with a metal tag describing its position relative to the Claim boundaries.

The work of location consisted of making the claim maps as provided in NRS 517.040.

Signature of Locator:

Conn Davis  
Conn Davis (Agent for Vista Gold U. S. Inc.)

By:

BOOK 309 PAGE 93

BOOK 309 PAGE 93  
 OFFICIAL RECORDS  
 RECORDED AT THE REQUEST OF  
*Vista Gold U.S. Inc.*  
 97 JUN 26 AM 9:40  
 EUREKA COUNTY NEVADA  
 M.M. REBALATI, RECORDER  
 FILE NO. 166980  
 FEES \$9.50



166981

CERTIFICATE OF LOCATION  
LODE MINING CLAIM

The undersigned hereby certifies that he has caused to be located the BR-17 lode mining claim in the following section(s):

1/4	Section	Township	Range	Meridian
SE	26	T17N	R48E	Mt. Diablo
SW	25	T17N	R48E	Mt. Diablo
NE	35	T17N	R48E	Mt. Diablo
NW	36	T17N	R48E	Mt. Diablo

in the unknown Mining District, Eureka County, Nevada, on June 3, 1997.

The name and mailing address of the locator is the:

Vista Gold U. S. Inc.  
350 Rock Blvd., Ste.-E  
Reno, NV 89502

The Claim is approximately 1500 feet long and 600 feet wide, such that 10 feet is claimed in an Easterly direction and 1490 feet is claimed in a Westerly direction from the point of discovery (monument of location), at which the Notice of Location was posted, together with 300 feet on each side of the monument of location and center line of the Claim. The general course of the vein and these premises is Easterly and Westerly.

The number, location, and markings on each claim corner are as follows:

Corner #	Location	Description	Markings
No. 1	NE Corner	2 in. x 2 in. x 4 ft. Wooden post	NE Corner BR-17
No. 2	SE Corner	2 in. x 2 in. x 4 ft. Wooden post	SE Corner BR-17
No. 3	SW Corner	2 in. x 2 in. x 4 ft. Wooden post	SW Corner BR-17
No. 4	NW Corner	2 in. x 2 in. x 4 ft. Wooden post	NW Corner BR-17

As erected on the ground, each corner monument is marked with a metal tag describing its position relative to the Claim boundaries.  
The work of location consisted of making the claim maps as provided in NRS 517.040.

Signature of Locator:

*Conn Davis*  
Conn Davis (Agent for Vista Gold U. S. Inc.)

By:

BOOK 309 PAGE 094

166981  
EUREKA COUNTY NEVADA  
M.N. REBAL EATL. RECORDER  
FILE NO.  
FEES \$9.50

BOOK 309  
PAGE 094  
OFFICIAL RECORDS  
RECORDED AT THE REQUEST OF  
Vista Gold U.S. Inc.  
97 JUN 26 AM 9:40

**166982**  
**CERTIFICATE OF LOCATION**  
**LODE MINING CLAIM**

The undersigned hereby certifies that he has caused to be located the BR-18 lode mining claim in the following section(s):

1/4	Section	Township	Range	Meridian
SW	25	T17N	R48E	Mt. Diablo
NW	36	T17N	R48E	Mt. Diablo
SE	26	T17N	R48E	Mt. Diablo
NE	35	T17N	R48E	Mt. Diablo

in the unknown Mining District, Eureka County, Nevada, on June 3, 1997.

The name and mailing address of the locator is the:

Vista Gold U. S. Inc.  
 350 Rock Blvd., Ste.-E  
 Reno, NV 89502

The Claim is approximately 1200 feet long and 600 feet wide, such that 10 feet is claimed in a Westerly direction and 1190 feet is claimed in an Easterly direction from the point of discovery (monument of location), at which the Notice of Location was posted, together with 300 feet on each side of the monument of location and center line of the Claim. The general course of the vein and these premises is Westerly and Easterly.

The number, location, and markings on each claim corner are as follows:

Corner #	Location	Description	Markings
No. 1	NE Corner	2 in. x 2 in. x 4 ft. Wooden post	NE Corner BR-18
No. 2	SE Corner	2 in. x 2 in. x 4 ft. Wooden post	SE Corner BR-18
No. 3	SW Corner	2 in. x 2 in. x 4 ft. Wooden post	SW Corner BR-18
No. 4	NW Corner	2 in. x 2 in. x 4 ft. Wooden post	NW Corner BR-18

As erected on the ground, each corner monument is marked with a metal tag describing its position relative to the Claim boundaries.

The work of location consisted of making the claim maps as provided in NRS 517.040.

Signature of Locator:

*Conn Davis*  
 Conn Davis (Agent for Vista Gold U. S. Inc.)

By:

BOOK 309 PAGE 095

BOOK 309 PAGE 095  
 OFFICIAL RECORDS  
 RECORDED AT THE REQUEST OF  
 Vista Gold U.S. Inc.  
 97 JUN 26 AM 9:40  
 EUREKA COUNTY NEVADA  
 M.H. REBALATI, RECORDER  
 FILE NO. 166982  
 FEES \$9.50

166983

CERTIFICATE OF LOCATION  
LODE MINING CLAIM

The undersigned hereby certifies that he has caused to be located the BR-19 lode mining claim in the following section(s):

1/4	Section	Township	Range	Meridian
SW	26	T17N	R48E	Mt. Diablo
SE	26	T17N	R48E	Mt. Diablo
NW	35	T17N	R48E	Mt. Diablo
NE	35	T17N	R48E	Mt. Diablo

in the unknown Mining District, Eureka County, Nevada, on June 17<sup>th</sup>, 1997.

The name and mailing address of the locator is the:

Vista Gold U. S. Inc.  
350 Rock Blvd, Ste-E  
Reno, NV 89502

The Claim is approximately 1500 feet long and 600 feet wide, such that 10 feet is claimed in an Easterly direction and 1490 feet is claimed in a Westerly direction from the point of discovery (monument of location), at which the Notice of Location was posted, together with 300 feet on each side of the monument of location and center line of the Claim. The general course of the vein and these premises is Easterly and Westerly.

The number, location, and markings on each claim corner are as follows:

Corner #	Location	Description	Markings
No. 1	NE Corner	2 in. x 2 in. x 4 ft. Wooden post	NE Corner BR-19
No. 2	SE Corner	2 in. x 2 in. x 4 ft. Wooden post	SE Corner BR-19
No. 3	SW Corner	2 in. x 2 in. x 4 ft. Wooden post	SW Corner BR-19
No. 4	NW Corner	2 in. x 2 in. x 4 ft. Wooden post	NW Corner BR-19

As erected on the ground, each corner monument is marked with a metal tag describing its position relative to the Claim boundaries.

The work of location consisted of making the claim maps as provided in NRS 517.040.

Signature of Locator:

*Conn Davis*

By:

Conn Davis (Agent for Vista Gold U. S. Inc.)

BOOK 309 PAGE 096

166983

BOOK 309  
PAGE 096  
OFFICIAL RECORDS  
RECORDED AT THE REQUEST OF  
VISTA GOLD US INC  
97 JUN 26 AM 9:40  
EUREKA COUNTY NEVADA  
M.N. REBALATI, RECORDER  
FILE NO.  
FEES \$9.50

**CERTIFICATE OF LOCATION  
LODE MINING CLAIM**

**166984**

The undersigned hereby certifies that he has caused to be located the BR-20 lode mining claim in the following section(s):

1/4	Section	Township	Range	Meridian
SE	26	T17N	R48E	Mt. Diablo
SW	25	T17N	R48E	Mt. Diablo
NE	35	T17N	R48E	Mt. Diablo
NW	36	T17N	R48E	Mt. Diablo

in the unknown Mining District, Eureka County, Nevada, on May 16, 1997

The name and mailing address of the locator is the:

Vista Gold U. S. Inc.  
350 Rock Blvd., Ste.-E  
Reno, NV 89502

The Claim is approximately 1500 feet long and 600 feet wide, such that 10 feet is claimed in an Easterly direction and 1490 feet is claimed in a Westerly direction from the point of discovery (monument of location), at which the Notice of Location was posted, together with 300 feet on each side of the monument of location and center line of the Claim. The general course of the vein and these premises is Easterly and Westerly.

The number, location, and markings on each claim corner are as follows:

Corner #	Location	Description	Markings
No. 1	NE Corner	2 in. x 2 in. x 4 ft. Wooden post	NE Corner BR-20
No. 2	SE Corner	2 in. x 2 in. x 4 ft. Wooden post	SE Corner BR-20
No. 3	SW Corner	2 in. x 2 in. x 4 ft. Wooden post	SW Corner BR-20
No. 4	NW Corner	2 in. x 2 in. x 4 ft. Wooden post	NW Corner BR-20

As erected on the ground, each corner monument is marked with a metal tag describing its position relative to the Claim boundaries.

The work of location consisted of making the claim maps as provided in NRS 517.040.

Signature of Locator:

*Conn Davis*  
Conn Davis (Agent for Vista Gold U. S. Inc.)

BOOK 309 PAGE 097  
OFFICIAL RECORDS  
RECORDED AT THE REQUEST OF  
VISTA GOLD US INC  
97 JUN 26 AM 9:40

EUREKA COUNTY NEVADA  
M.M. REBALATI, RECORDER  
FILE NO. 166984  
FEES \$9.50

BOOK 309 PAGE 097

166985

CERTIFICATE OF LOCATION  
LODE MINING CLAIM

The undersigned hereby certifies that he has caused to be located the BR-21 lode mining claim in the following section(s):

1/4	Section	Township	Range	Meridian
SW	25	T17N	R48E	Mt. Diablo
NW	36	T17N	R48E	Mt. Diablo
SE	26	T17N	R48E	Mt. Diablo
NE	35	T17N	R48E	Mt. Diablo

in the unknown Mining District, Eureka County, Nevada, on May 16, 1997

The name and mailing address of the locator is the:

Vista Gold U. S. Inc.  
350 Rock Blvd., Ste.-E  
Reno, NV 89502

The Claim is approximately 1200 feet long and 600 feet wide, such that 10 feet is claimed in a Westerly direction and 1190 feet is claimed in an Easterly direction from the point of discovery (monument of location), at which the Notice of Location was posted, together with 300 feet on each side of the monument of location and center line of the Claim. The general course of the vein and these premises is Westerly and Easterly.

The number, location, and markings on each claim corner are as follows:

Corner #	Location	Description	Markings
No. 1	NE Corner	2 in. x 2 in. x 4 ft. Wooden post	NE Corner BR-21
No. 2	SE Corner	2 in. x 2 in. x 4 ft. Wooden post	SE Corner BR-21
No. 3	SW Corner	2 in. x 2 in. x 4 ft. Wooden post	SW Corner BR-21
No. 4	NW Corner	2 in. x 2 in. x 4 ft. Wooden post	NW Corner BR-21

As erected on the ground, each corner monument is marked with a metal tag describing its position relative to the Claim boundaries.

The work of location consisted of making the claim maps as provided in NRS 517.040.

Signature of Locator:

*Conn Davis*  
Conn Davis (Agent for Vista Gold U. S. Inc.)

By:

BOOK 309 PAGE 098  
OFFICIAL RECORDS  
RECORDED AT THE REQUEST OF  
Vista Gold U.S. Inc.  
97 JUN 26 AM 9:40  
EUREKA COUNTY NEVADA  
M.M. REBALATI, RECORDER  
FILE NO. 166985  
FEES \$9.50

BOOK 309 PAGE 098

166986

CERTIFICATE OF LOCATION  
LODE MINING CLAIM

The undersigned hereby certifies that he has caused to be located the BR-22 lode mining claim in the following section(s):

1/4	Section	Township	Range	Meridian
SW	26	T17N	R48E	Mt. Diablo
SE	26	T17N	R48E	Mt. Diablo
NW	35	T17N	R48E	Mt. Diablo
NE	35	T17N	R48E	Mt. Diablo

in the unknown Mining District, Eureka County, Nevada, on June 17<sup>th</sup>, 1997.

The name and mailing address of the locator is the:

Vista Gold U. S. Inc.  
350 Rock Blvd, Ste-E  
Reno, NV 89502

The Claim is approximately 1500 feet long and 600 feet wide, such that 10 feet is claimed in an Easterly direction and 1490 feet is claimed in a Westerly direction from the point of discovery (monument of location), at which the Notice of Location was posted, together with 300 feet on each side of the monument of location and center line of the Claim. The general course of the vein and these premises is Easterly and Westerly.

The number, location, and markings on each claim corner are as follows:

Corner #	Location	Description	Markings
No. 1	NE Corner	2 in. x 2 in. x 4 ft. Wooden post	NE Corner BR-22
No. 2	SE Corner	2 in. x 2 in. x 4 ft. Wooden post	SE Corner BR-22
No. 3	SW Corner	2 in. x 2 in. x 4 ft. Wooden post	SW Corner BR-22
No. 4	NW Corner	2 in. x 2 in. x 4 ft. Wooden post	NW Corner BR-22

As erected on the ground, each corner monument is marked with a metal tag describing its position relative to the Claim boundaries.

The work of location consisted of making the claim maps as provided in NRS 517.040.

Signature of Locator:

Conn Davis  
Conn Davis (Agent for Vista Gold U. S. Inc.)

By:

BOOK 309 PAGE 099

EUREKA COUNTY NEVADA  
M.N. REBALCATION RECORDER  
FILE NO. 166986  
FEES \$9.50

BOOK 309  
PAGE 099  
OFFICIAL RECORDS  
RECORDED AT THE REQUEST OF  
VISTA GOLD U.S. INC.  
97 JUN 26 AM 9:40

**CERTIFICATE OF LOCATION  
LODE MINING CLAIM**

The undersigned hereby certifies that he has caused to be located the BR-23 lode mining claim in the following section(s):

1/4	Section	Township	Range	Meridian
SE	26	T17N	R48E	Mt. Diablo
SW	25	T17N	R48E	Mt. Diablo
NE	35	T17N	R48E	Mt. Diablo
NW	36	T17N	R48E	Mt. Diablo

in the unknown Mining District, Eureka County, Nevada, on May 16, 1997.

The name and mailing address of the locator is the:

Vista Gold U. S. Inc.  
350 Rock Blvd, Ste.-E  
Reno, NV 89502

The Claim is approximately 1500 feet long and 600 feet wide, such that 10 feet is claimed in an Easterly direction and 1490 feet is claimed in a Westerly direction from the point of discovery (monument of location), at which the Notice of Location was posted, together with 300 feet on each side of the monument of location and center line of the Claim. The general course of the vein and these premises is Easterly and Westerly.

The number, location, and markings on each claim corner are as follows:

Corner #	Location	Description	Markings
No. 1	NE Corner	2 in. x 2 in. x 4 ft. Wooden post	NE Corner BR-23
No. 2	SE Corner	2 in. x 2 in. x 4 ft. Wooden post	SE Corner BR-23
No. 3	SW Corner	2 in. x 2 in. x 4 ft. Wooden post	SW Corner BR-23
No. 4	NW Corner	2 in. x 2 in. x 4 ft. Wooden post	NW Corner BR-23

As erected on the ground, each corner monument is marked with a metal tag describing its position relative to the Claim boundaries.

The work of location consisted of making the claim maps as provided in NRS 517.040.

Signature of Locator:

*Conn Davis*  
By: Conn Davis (Agent for Vista Gold U. S. Inc.)

BOOK 309  
OFFICIAL RECORDS  
RECORDED AT THE REQUEST OF  
VISTA GOLD US INC  
97 JUN 26 AM 9:41  
PAGE 100  
BOOK 309  
FEE \$9.50

BOOK 309 PAGE 100

EUREKA COUNTY NEVADA  
M.N. REBAL EATI, RECORDER  
FILE NO.  
166987

166988

CERTIFICATE OF LOCATION  
LODE MINING CLAIM

The undersigned hereby certifies that he has caused to be located the BR-24 lode mining claim in the following section(s):

1/4	Section	Township	Range	Meridian
SW	25	T17N	R48E	Mt. Diablo
NW	36	T17N	R48E	Mt. Diablo
NE	35	T17N	R48E	Mt. Diablo
SE	26	T17N	R48E	Mt. Diablo

in the unknown Mining District, Eureka County, Nevada, on May 16, 1997.

The name and mailing address of the locator is the:

Vista Gold U. S. Inc.  
350 Rock Blvd., Ste.-E  
Reno, NV 89502

The Claim is approximately 1200 feet long and 600 feet wide, such that 10 feet is claimed in a Westerly direction and 1190 feet is claimed in an Easterly direction from the point of discovery (monument of location), at which the Notice of Location was posted, together with 300 feet on each side of the monument of location and center line of the Claim. The general course of the vein and these premises is Westerly and Easterly.

The number, location, and markings on each claim corner are as follows:

Corner #	Location	Description	Markings
No. 1	NE Corner	2 in. x 2 in. x 4 ft. Wooden post	NE Corner BR-24
No. 2	SE Corner	2 in. x 2 in. x 4 ft. Wooden post	SE Corner BR-24
No. 3	SW Corner	2 in. x 2 in. x 4 ft. Wooden post	SW Corner BR-24
No. 4	NW Corner	2 in. x 2 in. x 4 ft. Wooden post	NW Corner BR-24

As erected on the ground, each corner monument is marked with a metal tag describing its position relative to the Claim boundaries.

The work of location consisted of making the claim maps as provided in NRS 517.040.

Signature of Locator:

By:

Conn Davis (Agent for Vista Gold U. S. Inc.)

BOOK 309 PAGE 101  
OFFICIAL RECORDS  
RECORDED AT THE REQUEST OF  
VISTA GOLD US INC  
97 JUN 26 AM 9:41  
EUREKA COUNTY NEVADA  
M.N. REBAL EATL, RECORDER  
FILE NO  
166988  
FEES 9.50

BOOK 309 PAGE 101



166989

CERTIFICATE OF LOCATION  
LODE MINING CLAIM

The undersigned hereby certifies that he has caused to be located the BR-25 lode mining claim in the following section(s):

1/4	Section	Township	Range	Meridian
NE	35	T17N	R48E	Mt. Diablo
NW	35	T17N	R48E	Mt. Diablo
		T N	R	Mt. Diablo
		T N	R	Mt. Diablo

in the unknown Mining District, Eureka County, Nevada, on June 17<sup>th</sup>, 1997.

The name and mailing address of the locator is the:

Vista Gold U. S. Inc.  
350 Rock Blvd, Ste-E  
Reno, NV 89502

The Claim is approximately 1500 feet long and 600 feet wide, such that 10 feet is claimed in an Easterly direction and 1490 feet is claimed in a Westerly direction from the point of discovery (monument of location), at which the Notice of Location was posted, together with 300 feet on each side of the monument of location and center line of the Claim. The general course of the vein and these premises is Easterly and Westerly.

The number, location, and markings on each claim corner are as follows:

Corner #	Location	Description	Markings
No. 1	NE Corner	2 in. x 2 in. x 4 ft. Wooden post	NE Corner BR-25
No. 2	SE Corner	2 in. x 2 in. x 4 ft. Wooden post	SE Corner BR-25
No. 3	SW Corner	2 in. x 2 in. x 4 ft. Wooden post	SW Corner BR-25
No. 4	NW Corner	2 in. x 2 in. x 4 ft. Wooden post	NW Corner BR-25

As erected on the ground, each corner monument is marked with a metal tag describing its position relative to the Claim boundaries.

The work of location consisted of making the claim maps as provided in NRS 517.040.

Signature of Locator:

Conn Davis  
Conn Davis (Agent for Vista Gold U. S. Inc.)

By:

BOOK 309  
PAGE 102  
OFFICIAL RECORDS  
RECORDED AT THE REQUEST OF  
Vista Gold US Inc  
97 JUN 26 AM 9:41  
EUREKA COUNTY, NEVADA  
M.N. REBALANCE, RECORDER  
FILE NO. 166989  
FEES \$9.50

BOOK 309 PAGE 102

166990

CERTIFICATE OF LOCATION  
LODE MINING CLAIM

The undersigned hereby certifies that he has caused to be located the BR-26 lode mining claim in the following section(s):

1/4	Section	Township	Range	Meridian
NE	35	T17N	R48E	Mt. Diablo
NW	36	T17N	R48E	Mt. Diablo
		T N	R	Mt. Diablo
		T N	R	Mt. Diablo
		T N	R	Mt. Diablo

in the unknown Mining District, Eureka County, Nevada, on May 9, 1997.

The name and mailing address of the locator is the:

Vista Gold U. S. Inc.  
350 Rock Blvd, Ste-E  
Reno, NV 89502

The Claim is approximately 1500 feet long and 600 feet wide, such that 10 feet is claimed in an Easterly direction and 1490 feet is claimed in a Westerly direction from the point of discovery (monument of location), at which the Notice of Location was posted, together with 300 feet on each side of the monument of location and center line of the Claim. The general course of the vein and these premises is Easterly and Westerly.

The number, location, and markings on each claim corner are as follows:

Corner #	Location	Description	Markings
No. 1	NE Corner	2 in. x 2 in. x 4 ft. Wooden post	NE Corner BR-26
No. 2	SE Corner	2 in. x 2 in. x 4 ft. Wooden post	SE Corner BR-26
No. 3	SW Corner	2 in. x 2 in. x 4 ft. Wooden post	SW Corner BR-26
No. 4	NW Corner	2 in. x 2 in. x 4 ft. Wooden post	NW Corner BR-26

As erected on the ground, each corner monument is marked with a metal tag describing its position relative to the Claim boundaries.

The work of location consisted of making the claim maps as provided in NRS 517.040.

Signature of Locator:

By:

Conn Davis (Agent for Vista Gold U. S. Inc.)

BOOK 309 PAGE 103

166990

EUREKA COUNTY, NEVADA  
M.N. REBALANCE RECORDER  
FILE NO. 950

BOOK 309  
PAGE 103  
OFFICIAL RECORDS  
RECORDED AT THE REQUEST OF  
VISTA GOLD US INC  
97 JUN 26 AM 9:41

166991

CERTIFICATE OF LOCATION  
LODE MINING CLAIM

The undersigned hereby certifies that he has caused to be located the BR-27 lode mining claim in the following section(s):

1/4	Section	Township	Range	Meridian
NW	36	T17N	R48E	Mt. Diablo
NE	35	T17N	R48E	Mt. Diablo
		T N	R	Mt. Diablo
		T N	R	Mt. Diablo

in the unknown Mining District, Eureka County, Nevada, on May 9, 1997.

The name and mailing address of the locator is the:

Vista Gold U. S. Inc.  
350 Rock Blvd., Ste.-E  
Reno, NV 89502

The Claim is approximately 1200 feet long and 600 feet wide, such that 10 feet is claimed in a Westerly direction and 190 feet is claimed in an Easterly direction from the point of discovery (monument of location), at which the Notice of Location was posted, together with 300 feet on each side of the monument of location and center line of the Claim. The general course of the vein and these premises is Westerly and Easterly.

The number, location, and markings on each claim corner are as follows:

Corner #	Location	Description	Markings
No. 1	NE Corner	2 in. x 2 in. x 4 ft. Wooden post	NE Corner BR-27
No. 2	SE Corner	2 in. x 2 in. x 4 ft. Wooden post	SE Corner BR-27
No. 3	SW Corner	2 in. x 2 in. x 4 ft. Wooden post	SW Corner BR-27
No. 4	NW Corner	2 in. x 2 in. x 4 ft. Wooden post	NW Corner BR-27

As erected on the ground, each corner monument is marked with a metal tag describing its position relative to the Claim boundaries.

The work of location consisted of making the claim maps as provided in NRS 517.040.

Signature of Locator:

By: Conn Davis (Agent for Vista Gold U. S. Inc.)

BOOK 309 PAGE 104

166991

EUREKA COUNTY NEVADA  
M.M. REBALZATI, RECORDER  
FILE NO. FEES \$9.50

BOOK 309 PAGE 104  
OFFICIAL RECORDS  
RECORDED AT THE REQUEST OF  
VISTA GOLD US INC  
97 JUN 26 AM 9:41

**166992**  
**CERTIFICATE OF LOCATION**  
**LODE MINING CLAIM**

The undersigned hereby certifies that he has caused to be located the BR-28 lode mining claim in the following section(s):

1/4	Section	Township	Range	Meridian
NE	35	T17N	R48E	Mt. Diablo
NW	35	T17N	R48E	Mt. Diablo
		T N	R	Mt. Diablo
		T N	R	Mt. Diablo

in the unknown Mining District, Eureka County, Nevada, on June 17<sup>th</sup>, 1997.

The name and mailing address of the locator is the:

Vista Gold U. S. Inc.  
 350 Rock Blvd., Ste.-E  
 Reno, NV 89502

The Claim is approximately 1500 feet long and 600 feet wide, such that 10 feet is claimed in an Easterly direction and 1490 feet is claimed in a Westerly direction from the point of discovery (monument of location), at which the Notice of Location was posted, together with 300 feet on each side of the monument of location and center line of the Claim. The general course of the vein and these premises is Easterly and Westerly.

The number, location, and markings on each claim corner are as follows:

Corner #	Location	Description	Markings
No. 1	NE Corner	2 in. x 2 in. x 4 ft. Wooden post	NE Corner BR-28
No. 2	SE Corner	2 in. x 2 in. x 4 ft. Wooden post	SE Corner BR-28
No. 3	SW Corner	2 in. x 2 in. x 4 ft. Wooden post	SW Corner BR-28
No. 4	NW Corner	2 in. x 2 in. x 4 ft. Wooden post	NW Corner BR-28

As erected on the ground, each corner monument is marked with a metal tag describing its position relative to the Claim boundaries.

The work of location consisted of making the claim maps as provided in NRS 517.040.

Signature of Locator:

Conn Davis (Agent for Vista Gold U. S. Inc.)

By:

BOOK 309 PAGE 105

166992

BOOK 309 PAGE 105  
 OFFICIAL RECORDS  
 RECORDED AT THE REQUEST OF  
 VISTA Gold US INC  
 97 JUN 26 AM 9:41  
 EUREKA COUNTY NEVADA  
 M.N. REBALATI, RECORDER  
 FILE NO. FEES \$9.50

**166993  
CERTIFICATE OF LOCATION  
LODE MINING CLAIM**

The undersigned hereby certifies that he has caused to be located the BR-29 lode mining claim in the following section(s):

1/4	Section	Township	Range	Meridian
NE	35	T17N	R48E	Mt. Diablo
NW	36	T17N	R48E	Mt. Diablo
		T N	R	Mt. Diablo
		T N	R	Mt. Diablo

in the unknown Mining District, Eureka County, Nevada, on May 9<sup>th</sup>, 1997.

The name and mailing address of the locator is the:

Vista Gold U. S. Inc.  
350 Rock Blvd., Ste.-E  
Reno, NV 89502

The Claim is approximately 1500 feet long and 600 feet wide, such that 10 feet is claimed in an Easterly direction and 1490 feet is claimed in a Westerly direction from the point of discovery (monument of location), at which the Notice of Location was posted, together with 300 feet on each side of the monument of location and center line of the Claim. The general course of the vein and these premises is Easterly and Westerly.

The number, location, and markings on each claim corner are as follows:

Corner #	Location	Description	Markings
No. 1	NE Corner	2 in. x 2 in. x 4 ft. Wooden post	NE Corner BR-29
No. 2	SE Corner	2 in. x 2 in. x 4 ft. Wooden post	SE Corner BR-29
No. 3	SW Corner	2 in. x 2 in. x 4 ft. Wooden post	SW Corner BR-29
No. 4	NW Corner	2 in. x 2 in. x 4 ft. Wooden post	NW Corner BR-29

As erected on the ground, each corner monument is marked with a metal tag describing its position relative to the Claim boundaries.

The work of location consisted of making the claim maps as provided in NRS 517.040.

Signature of Locator:

Conn Davis (Agent for Vista Gold U. S. Inc.)

By:

BOOK 309 PAGE 106

166993

BOOK 309 PAGE 106  
OFFICIAL RECORDS  
RECORDED AT THE REQUEST OF  
Vista Gold U.S. Inc.  
97 JUN 26 AM 9:41  
EUREKA COUNTY NEVADA  
M.N. REBAL EATI. RECORDER  
FILE NO. FEES 950

**CERTIFICATE OF LOCATION  
LODE MINING CLAIM**

The undersigned hereby certifies that he has caused to be located the BR-30 lode mining claim in the following section(s):

1/4	Section	Township	Range	Meridian
NW	36	T17N	R48E	Mt. Diablo
NE	35	T17N	R48E	Mt. Diablo
		T N	R	Mt. Diablo
		T N	R	Mt. Diablo

in the unknown Mining District, Eureka County, Nevada, on May 9, 1997.

The name and mailing address of the locator is the:

Vista Gold U. S. Inc.  
350 Rock Blvd., Ste.-E  
Reno, NV 89502

The Claim is approximately 1200 feet long and 600 feet wide, such that 10 feet is claimed in a Westerly direction and 1190 feet is claimed in an Easterly direction from the point of discovery (monument of location), at which the Notice of Location was posted, together with 300 feet on each side of the monument of location and center line of the Claim. The general course of the vein and these premises is Westerly and Easterly.

The number, location, and markings on each claim corner are as follows:

Corner #	Location	Description	Markings
No. 1	NE Corner	2 in. x 2 in. x 4 ft. Wooden post	NE Corner BR-30
No. 2	SE Corner	2 in. x 2 in. x 4 ft. Wooden post	SE Corner BR-30
No. 3	SW Corner	2 in. x 2 in. x 4 ft. Wooden post	SW Corner BR-30
No. 4	NW Corner	2 in. x 2 in. x 4 ft. Wooden post	NW Corner BR-30

As erected on the ground, each corner monument is marked with a metal tag describing its position relative to the Claim boundaries.

The work of location consisted of making the claim maps as provided in NRS 517.040.

Signature of Locator:

*Conn Davis*  
By: Conn Davis (Agent for Vista Gold U. S. Inc.)

BOOK 309  
PAGE 107  
OFFICIAL RECORDS  
RECORDED AT THE REQUEST OF  
VISTA GOLD U.S. INC.  
97 JUN 26 AM 9:41

EUREKA COUNTY NEVADA  
M.N. REBALANCE, RECORDER  
FILE NO. 166994  
FEES \$9.50

166995

CERTIFICATE OF LOCATION  
LODE MINING CLAIM

The undersigned hereby certifies that he has caused to be located the BR-31 lode mining claim in the following section(s):

1/4	Section	Township	Range	Meridian
NW	35	T17N	R48E	Mt. Diablo
NE	35	T17N	R48E	Mt. Diablo
SW	35	T17N	R48E	Mt. Diablo
SE	35	T17N	R48E	Mt. Diablo

in the unknown Mining District, Eureka County, Nevada, on June 17<sup>th</sup>, 1997.

The name and mailing address of the locator is the:

Vista Gold U. S. Inc.  
350 Rock Blvd., Ste.-E  
Reno, NV 89502

The Claim is approximately 1500 feet long and 600 feet wide, such that 10 feet is claimed in an Easterly direction and 1490 feet is claimed in a Westerly direction from the point of discovery (monument of location), at which the Notice of Location was posted, together with 300 feet on each side of the monument of location and center line of the Claim. The general course of the vein and these premises is Easterly and Westerly.

The number, location, and markings on each claim corner are as follows:

Corner #	Location	Description	Markings
No. 1	NE Corner	2 in. x 2 in. x 4 ft. Wooden post	NE Corner BR-31
No. 2	SE Corner	2 in. x 2 in. x 4 ft. Wooden post	SE Corner BR-31
No. 3	SW Corner	2 in. x 2 in. x 4 ft. Wooden post	SW Corner BR-31
No. 4	NW Corner	2 in. x 2 in. x 4 ft. Wooden post	NW Corner BR-31

As erected on the ground, each corner monument is marked with a metal tag describing its position relative to the Claim boundaries.

The work of location consisted of making the claim maps as provided in NRS 517.040.

Signature of Locator:

Conn Davis  
Conn Davis (Agent for Vista Gold U. S. Inc.)

BOOK 309 PAGE 108

EUREKA COUNTY NEVADA  
M.H. REBALANTI, RECORDER  
FILE NO. 166995  
FEES \$9.50

BOOK 309 PAGE 108  
OFFICIAL RECORDS  
RECORDED AT THE REQUEST OF  
VISTA Gold U.S. INC  
97 JUN 26 AM 9:41

166996

CERTIFICATE OF LOCATION  
LODE MINING CLAIM

The undersigned hereby certifies that he has caused to be located the BR-32 lode mining claim in the following section(s):

1/4	Section	Township	Range	Meridian
NE	35	T17N	R48E	Mt. Diablo
SE	35	T17N	R48E	Mt. Diablo
NW	36	T17N	R48E	Mt. Diablo
SW	36	T17N	R48E	Mt. Diablo

in the unknown Mining District, Eureka County, Nevada, on May 9, 1997.

The name and mailing address of the locator is the:

Vista Gold U. S. Inc.  
350 Rock Blvd., Ste.-E  
Reno, NV 89502

The Claim is approximately 1500 feet long and 600 feet wide, such that 10 feet is claimed in an Easterly direction and 1490 feet is claimed in a Westerly direction from the point of discovery (monument of location), at which the Notice of Location was posted, together with 300 feet on each side of the monument of location and center line of the Claim. The general course of the vein and these premises is Easterly and Westerly.

The number, location, and markings on each claim corner are as follows:

Corner #	Location	Description	Markings
No. 1	NE Corner	2 in. x 2 in. x 4 ft. Wooden post	NB Corner BR-32
No. 2	SE Corner	2 in. x 2 in. x 4 ft. Wooden post	SE Corner BR-32
No. 3	SW Corner	2 in. x 2 in. x 4 ft. Wooden post	SW Corner BR-32
No. 4	NW Corner	2 in. x 2 in. x 4 ft. Wooden post	NW Corner BR-32

As erected on the ground, each corner monument is marked with a metal tag describing its position relative to the Claim boundaries.

The work of location consisted of making the claim maps as provided in NRS 517.040.

Signature of Locator:

By:

Conn Davis (Agent for Vista Gold U. S. Inc.)

BOOK 309 PAGE 109

EUREKA COUNTY NEVADA  
M.N. REBALAATI, RECORDER  
FILE NO. 166996  
FEES \$9.50

BOOK 309 PAGE 109  
OFFICIAL RECORDS  
RECORDED AT THE REQUEST OF  
Vista Gold U.S. Inc.  
97 JUN 26 AM 9:41



166997

CERTIFICATE OF LOCATION  
LODE MINING CLAIM

The undersigned hereby certifies that he has caused to be located the BR-33 lode mining claim in the following section(s):

1/4	Section	Township	Range	Meridian
NW	36	T17N	R48E	Mt. Diablo
SW	36	T17N	R48E	Mt. Diablo
NE	35	T17N	R48E	Mt. Diablo
SE	35	T17N	R48E	Mt. Diablo

in the unknown Mining District, Eureka County, Nevada, on May 9, 1997.

The name and mailing address of the locator is the:

Vista Gold U. S. Inc.  
350 Rock Blvd, Ste.-E  
Reno, NV 89502

The Claim is approximately 1200 feet long and 600 feet wide, such that 10 feet is claimed in a Westerly direction and 1190 feet is claimed in an Easterly direction from the point of discovery (monument of location), at which the Notice of Location was posted, together with 300 feet on each side of the monument of location and center line of the Claim. The general course of the vein and these premises is Westerly and Easterly.

The number, location, and markings on each claim corner are as follows:

Corner #	Location	Description	Markings
No. 1	NE Corner	2 in. x 2 in. x 4 ft. Wooden post	NE Corner BR-33
No. 2	SE Corner	2 in. x 2 in. x 4 ft. Wooden post	SE Corner BR-33
No. 3	SW Corner	2 in. x 2 in. x 4 ft. Wooden post	SW Corner BR-33
No. 4	NW Corner	2 in. x 2 in. x 4 ft. Wooden post	NW Corner BR-33

As erected on the ground, each corner monument is marked with a metal tag describing its position relative to the Claim boundaries.

The work of location consisted of making the claim maps as provided in NRS 517.040.

Signature of Locator:

By:

Corn Davis (Agent for Vista Gold U. S. Inc.)

BOOK 309 PAGE 110

166997

EUREKA COUNTY NEVADA  
M.N. REBALANCE, RECORDER  
FILE NO. 166997  
FEES \$9.50

BOOK 309 PAGE 110  
OFFICIAL RECORDS  
RECORDED AT THE REQUEST OF  
VISTA Gold U.S. INC  
97 JUN 26 AM 9:41

166998

CERTIFICATE OF LOCATION  
LODE MINING CLAIM

The undersigned hereby certifies that he has caused to be located the BR-34 lode mining claim in the following section(s):

1/4	Section	Township	Range	Meridian
NW	35	T17N	R48E	Mt. Diablo
NE	35	T17N	R48E	Mt. Diablo
SW	35	T17N	R48E	Mt. Diablo
SE	35	T17N	R48E	Mt. Diablo

in the unknown Mining District, Eureka County, Nevada, on June 17<sup>th</sup>, 1997.

The name and mailing address of the locator is the:

Vista Gold U. S. Inc.  
350 Rock Blvd., Ste.-E  
Reno, NV 89502

The Claim is approximately 1500 feet long and 600 feet wide, such that 10 feet is claimed in an Easterly direction and 1490 feet is claimed in a Westerly direction from the point of discovery (monument of location), at which the Notice of Location was posted, together with 300 feet on each side of the monument of location and center line of the Claim. The general course of the vein and these premises is Easterly and Westerly.

The number, location, and markings on each claim corner are as follows:

Corner #	Location	Description	Markings
No. 1	NE Corner	2 in. x 2 in. x 4 ft. Wooden post	NE Corner BR-34
No. 2	SE Corner	2 in. x 2 in. x 4 ft. Wooden post	SE Corner BR-34
No. 3	SW Corner	2 in. x 2 in. x 4 ft. Wooden post	SW Corner BR-34
No. 4	NW Corner	2 in. x 2 in. x 4 ft. Wooden post	NW Corner BR-34

As erected on the ground, each corner monument is marked with a metal tag describing its position relative to the Claim boundaries.

The work of location consisted of making the claim maps as provided in NRS 517.040.

Signature of Locator:

By:

Conn Davis (Agent for Vista Gold U. S. Inc.)

BOOK 309  
PAGE 111  
OFFICIAL RECORDS  
RECORDED AT THE REQUEST OF  
Vista Gold US Inc  
97 JUN 26 AM 9:42  
EUREKA COUNTY NEVADA  
M.H. REBALATI, RECORDER  
166998  
FEES \$950

BOOK 309 PAGE 111

166999

CERTIFICATE OF LOCATION  
LODE MINING CLAIM

The undersigned hereby certifies that he has caused to be located the BR-35 lode mining claim in the following section(s):

1/4	Section	Township	Range	Meridian
NE	35	T17N	R48E	Mt. Diablo
SE	35	T17N	R48E	Mt. Diablo
NW	36	T17N	R48E	Mt. Diablo
SW	36	T17N	R48E	Mt. Diablo

in the unknown Mining District, Eureka County, Nevada, on May 9, 1997.

The name and mailing address of the locator is the:

Vista Gold U. S. Inc.  
350 Rock Blvd., Ste.-E  
Reno, NV 89502

The Claim is approximately 1500 feet long and 600 feet wide, such that 10 feet is claimed in an Easterly direction and 1490 feet is claimed in a Westerly direction from the point of discovery (monument of location), at which the Notice of Location was posted, together with 300 feet on each side of the monument of location and center line of the Claim. The general course of the vein and these premises is Easterly and Westerly.

The number, location, and markings on each claim corner are as follows:

Corner #	Location	Description	Markings
No. 1	NE Corner	2 in. x 2 in. x 4 ft. Wooden post	NE Corner BR-35
No. 2	SE Corner	2 in. x 2 in. x 4 ft. Wooden post	SE Corner BR-35
No. 3	SW Corner	2 in. x 2 in. x 4 ft. Wooden post	SW Corner BR-35
No. 4	NW Corner	2 in. x 2 in. x 4 ft. Wooden post	NW Corner BR-35

As erected on the ground, each corner monument is marked with a metal tag describing its position relative to the Claim boundaries.

The work of location consisted of making the claim maps as provided in NRS 517.040.

Signature of Locator:

*Conn Davis*  
Conn Davis (Agent for Vista Gold U. S. Inc.)

By:

BOOK 309  
PAGE 112  
OFFICIAL RECORDS  
RECORDED AT THE REQUEST OF  
VISTA GOLD US INC  
97 JUN 26 AM 9:42

EUREKA COUNTY NEVADA  
M.N. REBAL. ATTL. RECORDER  
FILE NO.  
FEES \$9.50  
166999

BOOK 309 PAGE 112

167000

CERTIFICATE OF LOCATION  
LODE MINING CLAIM

The undersigned hereby certifies that he has caused to be located the BR-36 lode mining claim in the following section(s):

1/4	Section	Township	Range	Meridian
NW	36	T17N	R48E	Mt. Diablo
SW	36	T17N	R48E	Mt. Diablo
NE	35	T17N	R48E	Mt. Diablo
SE	35	T17N	R48E	Mt. Diablo

in the unknown Mining District, Eureka County, Nevada, on May 9, 1997.

The name and mailing address of the locator is the:

Vista Gold U. S. Inc.  
350 Rock Blvd, Ste-E  
Reno, NV 89502

The Claim is approximately 1200 feet long and 600 feet wide, such that 10 feet is claimed in a Westerly direction and 1190 feet is claimed in an Easterly direction from the point of discovery (monument of location), at which the Notice of Location was posted, together with 300 feet on each side of the monument of location and center line of the Claim. The general course of the vein and these premises is Westerly and Easterly.

The number, location, and markings on each claim corner are as follows:

Corner #	Location	Description	Markings
No. 1	NE Corner	2 in. x 2 in. x 4 ft. Wooden post	NE Corner BR-36
No. 2	SE Corner	2 in. x 2 in. x 4 ft. Wooden post	SE Corner BR-36
No. 3	SW Corner	2 in. x 2 in. x 4 ft. Wooden post	SW Corner BR-36
No. 4	NW Corner	2 in. x 2 in. x 4 ft. Wooden post	NW Corner BR-36

As erected on the ground, each corner monument is marked with a metal tag describing its position relative to the Claim boundaries.

The work of location consisted of making the claim maps as provided in NRS 517.040.

Signature of Locator:

By:

Corn Davis (Agent for Vista Gold U. S. Inc.)

BOOK 309 PAGE 113

BOOK 309 PAGE 113  
 OFFICIAL RECORDS  
 RECORDED AT THE REQUEST OF  
 VISTA GOLD US INC  
 97 JUN 26 AM 9:42  
 EUREKA COUNTY NEVADA  
 M.H. REBALATI, RECORDER  
 FILE NO. 167000  
 FEES \$9.50

167001

CERTIFICATE OF LOCATION  
LODE MINING CLAIM

The undersigned hereby certifies that he has caused to be located the BR-37 lode mining claim in the following section(s):

1/4	Section	Township	Range	Meridian
SW	35	T17N	R48E	Mt. Diablo
SE	35	T17N	R48E	Mt. Diablo
		T N	R	Mt. Diablo
		T N	R	Mt. Diablo

in the unknown Mining District, Eureka County, Nevada, on June 10<sup>th</sup>, 1997.

The name and mailing address of the locator is the:

Vista Gold U. S. Inc.  
350 Rock Blvd., Ste.-E  
Reno, NV 89502

The Claim is approximately 1500 feet long and 600 feet wide, such that 10 feet is claimed in an Easterly direction and 1490 feet is claimed in a Westerly direction from the point of discovery (monument of location), at which the Notice of Location was posted, together with 300 feet on each side of the monument of location and center line of the Claim. The general course of the vein and these premises is Easterly and Westerly.

The number, location, and markings on each claim corner are as follows:

Corner #	Location	Description	Markings
No. 1	NE Corner	2 in. x 2 in. x 4 ft. Wooden post	NE Corner BR-37
No. 2	SE Corner	2 in. x 2 in. x 4 ft. Wooden post	SE Corner BR-37
No. 3	SW Corner	2 in. x 2 in. x 4 ft. Wooden post	SW Corner BR-37
No. 4	NW Corner	2 in. x 2 in. x 4 ft. Wooden post	NW Corner BR-37

As erected on the ground, each corner monument is marked with a metal tag describing its position relative to the Claim boundaries.

The work of location consisted of making the claim maps as provided in NRS 517.040.

Signature of Locator:

By:

Conn Davis (Agent for Vista Gold U. S. Inc.)

BOOK 309  
PAGE 114  
OFFICIAL RECORDS  
RECORDED AT THE REQUEST OF  
VISTA GOLD U.S. INC.  
97 JUN 26 AM 9:42

EUREKA COUNTY NEVADA  
M.N. REBAL/ATI, RECORDER  
FILE NO. 167001  
FEES 9.50

BOOK 309 PAGE 114

**167002**  
**CERTIFICATE OF LOCATION**  
**LODE MINING CLAIM**

The undersigned hereby certifies that he has caused to be located the BR-38 lode mining claim in the following section(s):

1/4	Section	Township	Range	Meridian
SE	35	T17N	R48E	Mt. Diablo
SW	36	T17N	R48E	Mt. Diablo
		T N	R	Mt. Diablo
		T N	R	Mt. Diablo

in the unknown Mining District, Eureka County, Nevada, on May 9, 1997.

The name and mailing address of the locator is the:

Vista Gold U. S. Inc.  
 350 Rock Blvd, Ste-E  
 Reno, NV 89502

The Claim is approximately 1500 feet long and 600 feet wide, such that 10 feet is claimed in an Easterly direction and 1490 feet is claimed in a Westerly direction from the point of discovery (monument of location), at which the Notice of Location was posted, together with 300 feet on each side of the monument of location and center line of the Claim. The general course of the vein and these premises is Easterly and Westerly.

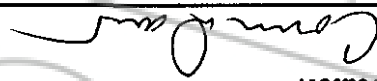
The number, location, and markings on each claim corner are as follows:

Corner #	Location	Description	Markings
No. 1	NE Corner	2 in. x 2 in. x 4 ft. Wooden post	NE Corner BR-38
No. 2	SE Corner	2 in. x 2 in. x 4 ft. Wooden post	SE Corner BR-38
No. 3	SW Corner	2 in. x 2 in. x 4 ft. Wooden post	SW Corner BR-38
No. 4	NW Corner	2 in. x 2 in. x 4 ft. Wooden post	NW Corner BR-38

As erected on the ground, each corner monument is marked with a metal tag describing its position relative to the Claim boundaries.

The work of location consisted of making the claim maps as provided in NRS 517.040.

Signature of Locator:



By:

Corn Davis (Agent for Vista Gold U. S. Inc.)

BOOK 309 PAGE 115  
 OFFICIAL RECORDS  
 RECORDED AT THE REQUEST OF  
 Vista Gold U.S. Inc.  
 97 JUN 26 AM 9:42

EUREKA COUNTY NEVADA  
 M.N. REBALLETI, RECORDER  
 FILE NO. 167002  
 FEES \$9.50

BOOK 309 PAGE 115

**CERTIFICATE OF LOCATION  
LODE MINING CLAIM**

**167003**

The undersigned hereby certifies that he has caused to be located the BR-39 lode mining claim in the following section(s):

1/4	Section	Township	Range	Meridian
SW	36	T17N	R48E	Mt. Diablo
SE	35	T17N	R48E	Mt. Diablo
		T N	R	Mt. Diablo
		T N	R	Mt. Diablo

in the unknown Mining District, Eureka County, Nevada, on May 9, 1997.

The name and mailing address of the locator is the:

**Vista Gold U. S. Inc.  
350 Rock Blvd., Ste.-E  
Reno, NV 89502**

The Claim is approximately 1200 feet long and 600 feet wide, such that 10 feet is claimed in a Westerly direction and 1190 feet is claimed in an Easterly direction from the point of discovery (monument of location), at which the Notice of Location was posted, together with 300 feet on each side of the monument of location and center line of the Claim. The general course of the vein and these premises is Westerly and Easterly.

The number, location, and markings on each claim corner are as follows:

Corner #	Location	Description	Markings
No. 1	NE Corner	2 in. x 2 in. x 4 ft. Wooden post	NE Corner BR-39
No. 2	SE Corner	2 in. x 2 in. x 4 ft. Wooden post	SE Corner BR-39
No. 3	SW Corner	2 in. x 2 in. x 4 ft. Wooden post	SW Corner BR-39
No. 4	NW Corner	2 in. x 2 in. x 4 ft. Wooden post	NW Corner BR-39

As erected on the ground, each corner monument is marked with a metal tag describing its position relative to the Claim boundaries.

The work of location consisted of making the claim maps as provided in NRS 517.040.

Signature of Locator:

*Conn Davis*  
By: Conn Davis (Agent for Vista Gold U. S. Inc.)

BOOK 309 PAGE 116

BOOK 309 PAGE 116  
OFFICIAL RECORDS  
RECORDED AT THE REQUEST OF  
**VISTA GOLD U.S. INC.**  
97 JUN 26 AM 9:42  
EUREKA COUNTY, NEVADA  
M.H. REBALATI, RECORDER  
FILE NO. 167003  
FEES \$9.50

167004

CERTIFICATE OF LOCATION  
LODE MINING CLAIM

The undersigned hereby certifies that he has caused to be located the BR-40 lode mining claim in the following section(s):

1/4	Section	Township	Range	Meridian
SE	35	T17N	R48E	Mt. Diablo
SW	35	T17N	R48E	Mt. Diablo
		T17N	R48E	Mt. Diablo
		T N	R	Mt. Diablo
		T N	R	Mt. Diablo
		T N	R	Mt. Diablo

in the unknown Mining District, Eureka County, Nevada, on June 10<sup>th</sup>, 1997.

The name and mailing address of the locator is the:

Vista Gold U. S. Inc.  
350 Rock Blvd, Ste. E  
Reno, NV 89502

The Claim is approximately 1500 feet long and 500 feet wide, such that 10 feet is claimed in an Easterly direction and 1490 feet is claimed in a Westerly direction from the point of discovery (monument of location), at which the Notice of Location was posted, together with 250 feet on each side of the monument of location and center line of the Claim. The general course of the vein and these premises is Easterly and Westerly.

The number, location, and markings on each claim corner are as follows:

Corner #	Location	Description	Markings
No. 1	NE Corner	2 in. x 2 in. x 4 ft. Wooden post	NE Corner BR-40
No. 2	SE Corner	2 in. x 2 in. x 4 ft. Wooden post	SE Corner BR-40
No. 3	SW Corner	2 in. x 2 in. x 4 ft. Wooden post	SW Corner BR-40
No. 4	NW Corner	2 in. x 2 in. x 4 ft. Wooden post	NW Corner BR-40

As erected on the ground, each corner monument is marked with a metal tag describing its position relative to the Claim boundaries.

The work of location consisted of making the claim maps as provided in NRS 517.040.

Signature of Locator:

*Comm Davis*

By:

Comm Davis (Agent for Vista Gold U. S. Inc.)

BOOK 309 PAGE 117

167004

EUREKA COUNTY NEVADA  
M.N. REBAL/ATI. RECORDER  
FILE NO. FEES 9.50

BOOK 309 PAGE 117  
OFFICIAL RECORDS  
RECORDED AT THE REQUEST OF  
*Vista Gold U.S. Inc*  
97 JUN 26 AM 9:42



167005

CERTIFICATE OF LOCATION  
LODE MINING CLAIM

The undersigned hereby certifies that he has caused to be located the BR-41 lode mining claim in the following section(s):

1/4	Section	Township	Range	Meridian
SE	35	T17N	R48E	Mt. Diablo
SW	36	T17N	R48E	Mt. Diablo
		T N	R	Mt. Diablo
		T N	R	Mt. Diablo

in the unknown Mining District, Eureka County, Nevada, on May 9, 1997.

The name and mailing address of the locator is the:

Vista Gold U. S. Inc.  
350 Rock Blvd., Ste-E  
Reno, NV 89502

The Claim is approximately 1500 feet long and 500 feet wide, such that 10 feet is claimed in an Easterly direction and 1490 feet is claimed in a Westerly direction from the point of discovery (monument of location), at which the Notice of Location was posted, together with 250 feet on each side of the monument of location and center line of the Claim. The general course of the vein and these premises is Easterly and Westerly.

The number, location, and markings on each claim corner are as follows:

Corner #	Location	Description	Markings
No. 1	NE Corner	2 in. x 2 in. x 4 ft. Wooden post	NE Corner BR-41
No. 2	SE Corner	2 in. x 2 in. x 4 ft. Wooden post	SE Corner BR-41
No. 3	SW Corner	2 in. x 2 in. x 4 ft. Wooden post	SW Corner BR-41
No. 4	NW Corner	2 in. x 2 in. x 4 ft. Wooden post	NW Corner BR-41

As erected on the ground, each corner monument is marked with a metal tag describing its position relative to the Claim boundaries.

The work of location consisted of making the claim maps as provided in NRS 517.040.

Signature of Locator:

By: [Signature]  
Conn Davis (Agent for Vista Gold U. S. Inc.)

BOOK 309 PAGE 118  
OFFICIAL RECORDS  
RECORDED AT THE REQUEST OF  
*Vista Gold US Inc*  
97 JUN 26 AM 9:42

EUREKA COUNTY NEVADA  
M.N. REBAL EATI, RECORDER  
FILE NO. 167005  
FEES 9.50

BOOK 309 PAGE 118

167006

CERTIFICATE OF LOCATION  
LODE MINING CLAIM

The undersigned hereby certifies that he has caused to be located the BR-42 lode mining claim in the following section(s):

1/4	Section	Township	Range	Meridian
SW	36	T17N	R48E	Mt. Diablo
SE	35	T17N	R48E	Mt. Diablo
		T N	R	Mt. Diablo
		T N	R	Mt. Diablo

in the unknown Mining District, Eureka County, Nevada, on May 9, 1997.

The name and mailing address of the locator is the:

Vista Gold U. S. Inc.  
350 Rock Blvd., Ste.-E  
Reno, NV 89502

The Claim is approximately 1200 feet long and 500 feet wide, such that 10 feet is claimed in a Westerly direction and 1190 feet is claimed in an Easterly direction from the point of discovery (monument of location), at which the Notice of Location was posted, together with 250 feet on each side of the monument of location and center line of the Claim. The general course of the vein and these premises is Westerly and Easterly.

The number, location, and markings on each claim corner are as follows:

Corner #	Location	Description	Markings
No. 1	NE Corner	2 in. x 2 in. x 4 ft. Wooden post	NE Corner BR-42
No. 2	SE Corner	2 in. x 2 in. x 4 ft. Wooden post	SE Corner BR-42
No. 3	SW Corner	2 in. x 2 in. x 4 ft. Wooden post	SW Corner BR-42
No. 4	NW Corner	2 in. x 2 in. x 4 ft. Wooden post	NW Corner BR-42

As erected on the ground, each corner monument is marked with a metal tag describing its position relative to the Claim boundaries.

The work of location consisted of making the claim maps as provided in NRS 517.040.

Signature of Locator:

By: Conn Davis (Agent for Vista Gold U. S. Inc.)

BOOK 309 PAGE 119  
OFFICIAL RECORDS  
RECORDED AT THE REQUEST OF  
*Vista Gold U.S. Inc.*  
97 JUN 26 AM 9:43  
EUREKA COUNTY NEVADA  
M.N. REBAL EATH. RECORDER  
FILE NO. 167006  
FEES \$9.50

BOOK 309 PAGE 119

167007

CERTIFICATE OF LOCATION  
LODE MINING CLAIM

The undersigned hereby certifies that he has caused to be located the BR-43 lode mining claim in the following section(s):

1/4	Section	Township	Range	Meridian
NE	2	T16N	R48E	Mt. Diablo
NW	2	T16N	R48E	Mt. Diablo
SE	35	T17N	R48E	Mt. Diablo
SW	35	T17N	R48E	Mt. Diablo

in the unknown Mining District, Eureka County, Nevada, on June 10<sup>th</sup>, 1997.

The name and mailing address of the locator is the:

Vista Gold U. S. Inc.  
350 Rock Blvd., Ste.-E  
Reno, NV 89502

The Claim is approximately 1500 feet long and 600 feet wide, such that 10 feet is claimed in an Easterly direction and 1490 feet is claimed in a Westerly direction from the point of discovery (monument of location), at which the Notice of Location was posted, together with 300 feet on each side of the monument of location and center line of the Claim. The general course of the vein and these premises is Easterly and Westerly.

The number, location, and markings on each claim corner are as follows:

Corner #	Location	Description	Markings
No. 1	NE Corner	2 in. x 2 in. x 4 ft. Wooden post	NE Corner BR-43
No. 2	SE Corner	2 in. x 2 in. x 4 ft. Wooden post	SE Corner BR-43
No. 3	SW Corner	2 in. x 2 in. x 4 ft. Wooden post	SW Corner BR-43
No. 4	NW Corner	2 in. x 2 in. x 4 ft. Wooden post	NW Corner BR-43

As erected on the ground, each corner monument is marked with a metal tag describing its position relative to the Claim boundaries.

The work of location consisted of making the claim maps as provided in NRS 517.040.

Signature of Locator:

*[Handwritten Signature]*

By:

Com Davis (Agent for Vista Gold U. S. Inc.)

BOOK 309 PAGE 120

BOOK 309 PAGE 120  
OFFICIAL RECORDS  
RECORDED AT THE REQUEST OF  
*Vista Gold U.S. Inc.*  
97 JUN 26 AM 9:43  
EUREKA COUNTY NEVADA  
M.N. REBAL EATL. RECORDER  
FILE NO. 167007  
FEES \$9.50

167008

CERTIFICATE OF LOCATION  
LODE MINING CLAIM

The undersigned hereby certifies that he has caused to be located the BR-44 lode mining claim in the following section(s):

1/4	Section	Township	Range	Meridian
SE	35	T17N	R48E	Mt. Diablo
SW	36	T17N	R48E	Mt. Diablo
NE	2	T16N	R48E	Mt. Diablo
NW	1	T16N	R48E	Mt. Diablo

in the unknown Mining District, Eureka County, Nevada, on May 9, 1997.

The name and mailing address of the locator is the:

Vista Gold U. S. Inc.  
350 Rock Blvd, Ste.-E  
Reno, NV 89502

The Claim is approximately 1500 feet long and 600 feet wide, such that 10 feet is claimed in an Easterly direction and 1490 feet is claimed in a Westerly direction from the point of discovery (monument of location), at which the Notice of Location was posted, together with 300 feet on each side of the monument of location and center line of the Claim. The general course of the vein and these premises is Easterly and Westerly.

The number, location, and markings on each claim corner are as follows:

Corner #	Location	Description	Markings
No. 1	NE Corner	2 in. x 2 in. x 4 ft. Wooden post	NE Corner BR-44
No. 2	SE Corner	2 in. x 2 in. x 4 ft. Wooden post	SE Corner BR-44
No. 3	SW Corner	2 in. x 2 in. x 4 ft. Wooden post	SW Corner BR-44
No. 4	NW Corner	2 in. x 2 in. x 4 ft. Wooden post	NW Corner BR-44

As erected on the ground, each corner monument is marked with a metal tag describing its position relative to the Claim boundaries.

The work of location consisted of making the claim maps as provided in NRS 517.040.

Signature of Locator:

*Comm Davis*  
Comm Davis (Agent for Vista Gold U. S. Inc.)

By:

BOOK 309 PAGE 121

167008

EUREKA COUNTY NEVADA  
M.N. REBALAATI, RECORDER  
FILE NO.  
FEES \$9.50

BOOK 309 PAGE 121  
OFFICIAL RECORDS  
RECORDED AT THE REQUEST OF  
*Vista Gold U.S. Inc*  
97 JUN 26 AM 9:43

167009

CERTIFICATE OF LOCATION  
LODE MINING CLAIM

The undersigned hereby certifies that he has caused to be located the BR-45 lode mining claim in the following section(s):

1/4	Section	Township	Range	Meridian
SW	36	T17N	R48E	Mt. Diablo
SE	35	T17N	R48E	Mt. Diablo
NW	1	T16N	R48E	Mt. Diablo
NE	2	T16N	R48E	Mt. Diablo

in the unknown Mining District, Eureka County, Nevada, on May 9, 1997.

The name and mailing address of the locator is the:

Vista Gold U. S. Inc.  
350 Rock Blvd., Ste-E  
Reno, NV 89502

The Claim is approximately 1450 feet long and 600 feet wide, such that 10 feet is claimed in a Westerly direction and 1440 feet is claimed in an Easterly direction from the point of discovery (monument of location), at which the Notice of Location was posted, together with 300 feet on each side of the monument of location and center line of the Claim. The general course of the vein and these premises is Westerly and Easterly.

The number, location, and markings on each claim corner are as follows:

Corner #	Location	Description	Markings
No. 1	NE Corner	2 in. x 2 in. x 4 ft. Wooden post	NE Corner BR-45
No. 2	SE Corner	2 in. x 2 in. x 4 ft. Wooden post	SE Corner BR-45
No. 3	SW Corner	2 in. x 2 in. x 4 ft. Wooden post	SW Corner BR-45
No. 4	NW Corner	2 in. x 2 in. x 4 ft. Wooden post	NW Corner BR-45

As erected on the ground, each corner monument is marked with a metal tag describing its position relative to the Claim boundaries.  
The work of location consisted of making the claim maps as provided in NRS 517.040.

Signature of Locator:

*Conn Davis*  
Conn Davis (Agent for Vista Gold U. S. Inc.)

By:

BOOK 309 PAGE 122  
OFFICIAL RECORDS  
RECORDED AT THE REQUEST OF  
*Vista Gold U.S. Inc*  
97 JUN 26 AM 9:43

EUREKA COUNTY NEVADA  
M.M. REBALCANTI, RECORDER  
FILE NO. 167009  
FEES \$9.50

CERTIFICATE OF LOCATION  
LODE MINING CLAIM

The undersigned hereby certifies that he has caused to be located the BR-46 lode mining claim in the following section(s):

1/4	Section	Township	Range	Meridian
SW	36	T17N	R48E	Mt. Diablo
SE	36	T17N	R48E	Mt. Diablo
NW	1	T16N	R48E	Mt. Diablo
NE	1	T16N	R48E	Mt. Diablo

in the unknown Mining District, Eureka County, Nevada, on May 7, 1997.

The name and mailing address of the locator is the:

Vista Gold U. S. Inc.  
350 Rock Blvd., Ste.-E  
Reno, NV 89502

The Claim is approximately 1450 feet long and 600 feet wide, such that 10 feet is claimed in an Easterly direction and 1440 feet is claimed in a Westerly direction from the point of discovery (monument of location), at which the Notice of Location was posted, together with 300 feet on each side of the monument of location and center line of the Claim. The general course of the vein and these premises is Easterly and Westerly.

The number, location, and markings on each claim corner are as follows:

Corner #	Location	Description	Markings
No. 1	NE Corner	2 in. x 2 in. x 4 ft. Wooden post	NE Corner BR-46
No. 2	SE Corner	2 in. x 2 in. x 4 ft. Wooden post	SE Corner BR-46
No. 3	SW Corner	2 in. x 2 in. x 4 ft. Wooden post	SW Corner BR-46
No. 4	NW Corner	2 in. x 2 in. x 4 ft. Wooden post	NW Corner BR-46

As erected on the ground, each corner monument is marked with a metal tag describing its position relative to the Claim boundaries.

The work of location consisted of making the claim maps as provided in NRS 517.040.

Signature of Locator:

Com Davis (Agent for Vista Gold U. S. Inc.)

*Com Davis*

By:

BOOK 309 PAGE 123

167010

EUREKA COUNTY NEVADA  
M.M. REBAL/RECORDED  
FILE NO. FEES \$9.50

97 JUN 26 AM 9:43

RECORDED AT THE REQUEST OF  
Vista Gold U.S. Inc.

BOOK 309 PAGE 123  
OFFICIAL RECORDS

167011

CERTIFICATE OF LOCATION  
LODE MINING CLAIM

The undersigned hereby certifies that he has caused to be located the BR-47 lode mining claim in the following section(s):

1/4	Section	Township	Range	Meridian
SE	36	T17N	R48E	Mt. Diablo
SW	36	T17N	R48E	Mt. Diablo
NE	1	T16N	R48E	Mt. Diablo
NW	1	T16N	R48E	Mt. Diablo

in the unknown Mining District, Eureka County, Nevada, on May 7, 1997.

The name and mailing address of the locator is the:

Vista Gold U. S. Inc.  
350 Rock Blvd, Ste-E  
Reno, NV 89502

The Claim is approximately 1500 feet long and 600 feet wide, such that 10 feet is claimed in a Westerly direction and 1490 feet is claimed in an Easterly direction from the point of discovery (monument of location), at which the Notice of Location was posted, together with 300 feet on each side of the monument of location and center line of the Claim. The general course of the vein and these premises is Westerly and Easterly.

The number, location, and markings on each claim corner are as follows:

Corner #	Location	Description	Markings
No. 1	NE Corner	2 in. x 2 in. x 4 ft. Wooden post	NE Corner BR-47
No. 2	SE Corner	2 in. x 2 in. x 4 ft. Wooden post	SE Corner BR-47
No. 3	SW Corner	2 in. x 2 in. x 4 ft. Wooden post	SW Corner BR-47
No. 4	NW Corner	2 in. x 2 in. x 4 ft. Wooden post	NW Corner BR-47

As erected on the ground, each corner monument is marked with a metal tag describing its position relative to the Claim boundaries.

The work of location consisted of making the claim maps as provided in NRS 517.040.

Signature of Locator:

*Conn Davis*  
Conn Davis (Agent for Vista Gold U. S. Inc.)

By:

BOOK 309 PAGE 124  
OFFICIAL RECORDS  
RECORDED AT THE REQUEST OF  
*Vista Gold U.S. Inc.*  
97 JUN 26 AM 9:43  
EUREKA COUNTY NEVADA  
M.N. REBALANTI, RECORDER  
FILE NO. 167011  
FEES \$9.50

BOOK 309 PAGE 124

**CERTIFICATE OF LOCATION  
LODE MINING CLAIM**

**167012**

The undersigned hereby certifies that he has caused to be located the BR-48 lode mining claim in the following section(s):

1/4	Section	Township	Range	Meridian
SW	35	T17N	R48E	Mt. Diablo
SE	35	T17N	R48E	Mt. Diablo
NW	2	T16N	R48E	Mt. Diablo
NE	2	T16N	R48E	Mt. Diablo

in the unknown Mining District, Eureka County, Nevada, on June 10<sup>th</sup>, 1997.

The name and mailing address of the locator is the:

Vista Gold U. S. Inc.  
350 Rock Blvd., Ste.-E  
Reno, NV 89502

The Claim is approximately 1500 feet long and 600 feet wide, such that 10 feet is claimed in an Easterly direction and 1490 feet is claimed in a Westerly direction from the point of discovery (monument of location), at which the Notice of Location was posted, together with 300 feet on each side of the monument of location and center line of the Claim. The general course of the vein and these premises is Easterly and Westerly.

The number, location, and markings on each claim corner are as follows:

Corner #	Location	Description	Markings
No. 1	NE Corner	2 in. x 2 in. x 4 ft. Wooden post	NE Corner BR-48
No. 2	SE Corner	2 in. x 2 in. x 4 ft. Wooden post	SE Corner BR-48
No. 3	SW Corner	2 in. x 2 in. x 4 ft. Wooden post	SW Corner BR-48
No. 4	NW Corner	2 in. x 2 in. x 4 ft. Wooden post	NW Corner BR-48

As erected on the ground, each corner monument is marked with a metal tag describing its position relative to the Claim boundaries.

The work of location consisted of making the claim maps as provided in NRS 517.040.

Signature of Locator:

*Conn Davis*

Conn Davis (Agent for Vista Gold U. S. Inc.)

By:

BOOK 309 PAGE 125  
OFFICIAL RECORDS  
RECORDED AT THE REQUEST OF  
*Walter Gold U.S. Inc.*  
97 JUN 26 AM 9:43  
EUREKA COUNTY, NEVADA  
M.N. REBAL EATI. RECORDER  
FILE NO. 167012  
FEES \$9.50

BOOK 309 PAGE 125



167013

CERTIFICATE OF LOCATION  
LODE MINING CLAIM

The undersigned hereby certifies that he has caused to be located the BR-49 lode mining claim in the following section(s):

1/4	Section	Township	Range	Meridian
SE	35	T17N	R48E	Mt. Diablo
SW	36	T17N	R48E	Mt. Diablo
NE	2	T16N	R48E	Mt. Diablo
NW	1	T16N	R48E	Mt. Diablo

in the unknown Mining District, Eureka County, Nevada, on May 9, 1997.

The name and mailing address of the locator is the:

Vista Gold U. S. Inc.  
350 Rock Blvd., Ste. E  
Reno, NV 89502

The Claim is approximately 1500 feet long and 600 feet wide, such that 10 feet is claimed in an Easterly direction and 1490 feet is claimed in a Westerly direction from the point of discovery (monument of location), at which the Notice of Location was posted, together with 300 feet on each side of the monument of location and center line of the Claim. The general course of the vein and these premises is Easterly and Westerly.

The number, location, and markings on each claim corner are as follows:

Corner #	Location	Description	Markings
No. 1	NE Corner	2 in. x 2 in. x 4 ft. Wooden post	NE Corner BR-49
No. 2	SE Corner	2 in. x 2 in. x 4 ft. Wooden post	SE Corner BR-49
No. 3	SW Corner	2 in. x 2 in. x 4 ft. Wooden post	SW Corner BR-49
No. 4	NW Corner	2 in. x 2 in. x 4 ft. Wooden post	NW Corner BR-49

As erected on the ground, each corner monument is marked with a metal tag describing its position relative to the Claim boundaries.

The work of location consisted of making the claim maps as provided in NRS 517.040.

Signature of Locator:

*Conn Davis*

By:

Conn Davis (Agent for Vista Gold U. S. Inc.)

BOOK 309 PAGE 126

EUREKA COUNTY NEVADA  
M.N. REBALANCE, RECORDER  
FILE NO. 167013  
FEES \$9.50

BOOK 309 PAGE 126  
OFFICIAL RECORDS  
RECORDED AT THE REQUEST OF  
Vista Gold U.S. Inc.  
97 JUN 26 AM 9:43

167014

CERTIFICATE OF LOCATION  
LODE MINING CLAIM

The undersigned hereby certifies that he has caused to be located the BR-50 lode mining claim in the following section(s):

1/4	Section	Township	Range	Meridian
SW	36	T17N	R48E	Mt. Diablo
SE	35	T17N	R48E	Mt. Diablo
NW	1	T16N	R48E	Mt. Diablo
NE	2	T16N	R48E	Mt. Diablo

in the unknown Mining District, Eureka County, Nevada, on May 9, 1997.

The name and mailing address of the locator is the:

Vista Gold U. S. Inc.  
350 Rock Blvd, Ste.-E  
Reno, NV 89502

The Claim is approximately 1450 feet long and 600 feet wide, such that 10 feet is claimed in a Westerly direction and 1440 feet is claimed in an Easterly direction from the point of discovery (monument of location), at which the Notice of Location was posted, together with 300 feet on each side of the monument of location and center line of the Claim. The general course of the vein and these premises is Westerly and Easterly.

The number, location, and markings on each claim corner are as follows:

Corner #	Location	Description	Markings
No. 1	NE Corner	2 in. x 2 in. x 4 ft. Wooden post	NE Corner BR-50
No. 2	SE Corner	2 in. x 2 in. x 4 ft. Wooden post	SE Corner BR-50
No. 3	SW Corner	2 in. x 2 in. x 4 ft. Wooden post	SW Corner BR-50
No. 4	NW Corner	2 in. x 2 in. x 4 ft. Wooden post	NW Corner BR-50

As erected on the ground, each corner monument is marked with a metal tag describing its position relative to the Claim boundaries.

The work of location consisted of making the claim maps as provided in NRS 517.040.

Signature of Locator:

By:

*Conn Davis*  
Conn Davis (Agent for Vista Gold U. S. Inc.)

BOOK 309 PAGE 127

BOOK 309 PAGE 127  
OFFICIAL RECORDS  
RECORDED AT THE REQUEST OF  
*Vista Gold U.S. Inc.*  
97 JUN 26 AM 9:44  
EUREKA COUNTY NEVADA  
M.N. REBAL EATI. RECORDER  
FILE NO. 167014  
FEES \$9.50

167015

CERTIFICATE OF LOCATION  
LODE MINING CLAIM

The undersigned hereby certifies that he has caused to be located the BR-51 lode mining claim in the following section(s):

1/4	Section	Township	Range	Meridian
SW	36	T17N	R48E	Mt. Diablo
SE	36	T17N	R48E	Mt. Diablo
NW	1	T16N	R48E	Mt. Diablo
NE	1	T16N	R48E	Mt. Diablo

in the unknown Mining District, Eureka County, Nevada, on May 7, 1997.

The name and mailing address of the locator is the:

Vista Gold U. S. Inc.  
350 Rock Blvd., Ste.-E  
Reno, NV 89502

The Claim is approximately 1450 feet long and 600 feet wide, such that 10 feet is claimed in an Easterly direction and 1440 feet is claimed in a Westerly direction from the point of discovery (monument of location), at which the Notice of Location was posted, together with 300 feet on each side of the monument of location and center line of the Claim. The general course of the vein and these premises is Easterly and Westerly.

The number, location, and markings on each claim corner are as follows:

Corner #	Location	Description	Markings
No. 1	NE Corner	2 in. x 2 in. x 4 ft. Wooden post	NE Corner BR-51
No. 2	SE Corner	2 in. x 2 in. x 4 ft. Wooden post	SE Corner BR-51
No. 3	SW Corner	2 in. x 2 in. x 4 ft. Wooden post	SW Corner BR-51
No. 4	NW Corner	2 in. x 2 in. x 4 ft. Wooden post	NW Corner BR-51

As erected on the ground, each corner monument is marked with a metal tag describing its position relative to the Claim boundaries.

The work of location consisted of making the claim maps as provided in NRS 517.040.

Signature of Locator:

*Conn Davis*  
Conn Davis (Agent for Vista Gold U. S. Inc.)

By:

BOOK 309 PAGE 128

BOOK 309, PAGE 128  
OFFICIAL RECORDS  
RECORDED AT THE REQUEST OF  
*Vista Gold U.S. Inc.*  
97 JUN 26 AM 9:44  
EUREKA COUNTY NEVADA  
M.N. REBALLETI, RECORDER  
FILE NO. 167015  
FEES \$9.50

167016

CERTIFICATE OF LOCATION  
LODE MINING CLAIM

The undersigned hereby certifies that he has caused to be located the BR-52 lode mining claim in the following section(s):

1/4	Section	Township	Range	Meridian
SE	36	T17N	R48E	Mt. Diablo
SW	36	T17N	R48E	Mt. Diablo
NE	1	T16N	R48E	Mt. Diablo
NW	1	T16N	R48E	Mt. Diablo

in the unknown Mining District, Eureka County, Nevada, on May 7, 1997.

The name and mailing address of the locator is the:

Vista Gold U. S. Inc.  
350 Rock Blvd, Ste.-E  
Reno, NV 89502

The Claim is approximately 1500 feet long and 600 feet wide, such that 10 feet is claimed in a Westery direction and 1490 feet is claimed in an Easterly direction from the point of discovery (monument of location), at which the Notice of Location was posted, together with 300 feet on each side of the monument of location and center line of the Claim. The general course of the vein and these premises is Westery and Easterly.

The number, location, and markings on each claim corner are as follows:

Corner #	Location	Description	Markings
No. 1	NE Corner	2 in. x 2 in. x 4 ft. Wooden post	NE Corner BR-52
No. 2	SE Corner	2 in. x 2 in. x 4 ft. Wooden post	SE Corner BR-52
No. 3	SW Corner	2 in. x 2 in. x 4 ft. Wooden post	SW Corner BR-52
No. 4	NW Corner	2 in. x 2 in. x 4 ft. Wooden post	NW Corner BR-52

As erected on the ground, each corner monument is marked with a metal tag describing its position relative to the Claim boundaries.

The work of location consisted of making the claim maps as provided in NRS 517.040.

Signature of Locator:

*Conn Davis*  
Conn Davis (Agent for Vista Gold U. S. Inc.)

By:

BOOK 309 PAGE 129  
OFFICIAL RECORDS  
RECORDED AT THE REQUEST OF  
*Vista Gold U.S. Inc.*  
97 JUN 26 AM 9:44  
EUREKA COUNTY NEVADA  
M.N. REBALCATTI, RECORDER  
FILE NO. 167016  
FEES \$9.50

BOOK 309 PAGE 129

167017

CERTIFICATE OF LOCATION  
LODE MINING CLAIM

The undersigned hereby certifies that he has caused to be located the BR-53 lode mining claim in the following section(s):

1/4	Section	Township	Range	Meridian
SW	35	T17N	R48E	Mt. Diablo
SE	35	T17N	R48E	Mt. Diablo
NW	2	T16N	R48E	Mt. Diablo
NE	2	T16N	R48E	Mt. Diablo

in the unknown Mining District, Eureka County, Nevada, on June 10<sup>th</sup>, 1997.

The name and mailing address of the locator is the:

Vista Gold U. S. Inc.  
350 Rock Blvd., Ste.-E  
Reno, NV 89502

The Claim is approximately 1500 feet long and 600 feet wide, such that 10 feet is claimed in an Easterly direction and 1490 feet is claimed in a Westerly direction from the point of discovery (monument of location), at which the Notice of Location was posted, together with 300 feet on each side of the monument of location and center line of the Claim. The general course of the vein and these premises is Easterly and Westerly.

The number, location, and markings on each claim corner are as follows:

Corner #	Location	Description	Markings
No. 1	NE Corner	2 in. x 2 in. x 4 ft. Wooden post	NE Corner BR-53
No. 2	SE Corner	2 in. x 2 in. x 4 ft. Wooden post	SE Corner BR-53
No. 3	SW Corner	2 in. x 2 in. x 4 ft. Wooden post	SW Corner BR-53
No. 4	NW Corner	2 in. x 2 in. x 4 ft. Wooden post	NW Corner BR-53

As erected on the ground, each corner monument is marked with a metal tag describing its position relative to the Claim boundaries.

The work of location consisted of making the claim maps as provided in NRS 517.040.

Signature of Locator:

*Conn Davis*

By:

Conn Davis (Agent for Vista Gold U. S. Inc.)

BOOK 309 PAGE 130  
OFFICIAL RECORDS  
RECORDED AT THE REQUEST OF  
*Vista Gold U.S. Inc*  
97 JUN 26 AM 9:44  
EUREKA COUNTY NEVADA  
M.N. REBAL/EAII, RECORDER  
FILE NO. 167017  
FEES \$9.50

BOOK 309 PAGE 130

CERTIFICATE OF LOCATION  
LODE MINING CLAIM

The undersigned hereby certifies that he has caused to be located the BR-54 lode mining claim in the following section(s):

1/4	Section	Township	Range	Meridian
SE	35	T17N	R48E	Mt. Diablo
SW	36	T17N	R48E	Mt. Diablo
NE	2	T16N	R48E	Mt. Diablo
NW	1	T16N	R48E	Mt. Diablo

in the unknown Mining District, Eureka County, Nevada, on May 9, 1997.

The name and mailing address of the locator is the:

Vista Gold U. S. Inc.  
350 Rock Blvd., Ste.-E  
Reno, NV 89502

The Claim is approximately 1500 feet long and 600 feet wide, such that 10 feet is claimed in an Easterly direction and 1490 feet is claimed in a Westerly direction from the point of discovery (monument of location), at which the Notice of Location was posted, together with 300 feet on each side of the monument of location and center line of the Claim. The general course of the vein and these premises is Easterly and Westerly.

The number, location, and markings on each claim corner are as follows:

Corner #	Location	Description	Markings
No. 1	NE Corner	2 in. x 2 in. x 4 ft. Wooden post	NE Corner BR-54
No. 2	SE Corner	2 in. x 2 in. x 4 ft. Wooden post	SE Corner BR-54
No. 3	SW Corner	2 in. x 2 in. x 4 ft. Wooden post	SW Corner BR-54
No. 4	NW Corner	2 in. x 2 in. x 4 ft. Wooden post	NW Corner BR-54

As erected on the ground, each corner monument is marked with a metal tag describing its position relative to the Claim boundaries.

The work of location consisted of making the claim maps as provided in NRS 517.040.

Signature of Locator:

*[Signature]*  
Conn Davis (Agent for Vista Gold U. S. Inc.)

BOOK 309 PAGE 131  
OFFICIAL RECORDS  
RECORDED AT THE REQUEST OF  
*[Signature]*  
97 JUN 26 AM 9:44

EUREKA COUNTY NEVADA  
M.M. REBALZATI, RECORDER  
FILE NO. 167018  
FEES \$9.50

CERTIFICATE OF LOCATION  
LODE MINING CLAIM

The undersigned hereby certifies that he has caused to be located the BR-55 lode mining claim in the following section(s):

1/4	Section	Township	Range	Meridian
SW	36	T17N	R48E	Mt. Diablo
SE	35	T17N	R48E	Mt. Diablo
NW	1	T16N	R48E	Mt. Diablo
NE	2	T16N	R48E	Mt. Diablo

in the unknown Mining District, Eureka County, Nevada, on May 9, 1997.

The name and mailing address of the locator is the:

Vista Gold U. S. Inc.  
350 Rock Blvd., Ste.-E  
Reno, NV 89502

The Claim is approximately 1450 feet long and 600 feet wide, such that 10 feet is claimed in a Westerly direction and 1440 feet is claimed in an Easterly direction from the point of discovery (monument of location), at which the Notice of Location was posted, together with 300 feet on each side of the monument of location and center line of the Claim. The general course of the vein and these premises is Westerly and Easterly.

The number, location, and markings on each claim corner are as follows:

Corner #	Location	Description	Markings
No. 1	NE Corner	2 in. x 2 in. x 4 ft. Wooden post	NE Corner BR-55
No. 2	SE Corner	2 in. x 2 in. x 4 ft. Wooden post	SE Corner BR-55
No. 3	SW Corner	2 in. x 2 in. x 4 ft. Wooden post	SW Corner BR-55
No. 4	NW Corner	2 in. x 2 in. x 4 ft. Wooden post	NW Corner BR-55

As erected on the ground, each corner monument is marked with a metal tag describing its position relative to the Claim boundaries.

The work of location consisted of making the claim maps as provided in NRS 517.040.

Signature of Locator:

*Conn Davis*  
Conn Davis (Agent for Vista Gold U. S. Inc.)

By:

BOOK 309 PAGE 132

167019  
EUREKA COUNTY NEVADA  
M.N. REBAL EATL. RECORDER  
FILE NO.  
97 JUN 26 AM 9:44  
RECORDED AT THE REQUEST OF  
Vista Gold U.S. Inc.  
OFFICIAL RECORDS  
BOOK 309 PAGE 132  
FEES \$9.50

167020

CERTIFICATE OF LOCATION  
LODE MINING CLAIM

The undersigned hereby certifies that he has caused to be located the BR-56 lode mining claim in the following section(s):

1/4	Section	Township	Range	Meridian
SW	36	T17N	R48E	Mt. Diablo
SE	36	T17N	R48E	Mt. Diablo
NW	1	T16N	R48E	Mt. Diablo
NE	1	T16N	R48E	Mt. Diablo

in the unknown Mining District, Eureka County, Nevada, on May 7, 1997.

The name and mailing address of the locator is the:

Vista Gold U. S. Inc.  
350 Rock Blvd, Ste.-E  
Reno, NV 89502

The Claim is approximately 1450 feet long and 600 feet wide, such that 10 feet is claimed in an Easterly direction and 1440 feet is claimed in a Westerly direction from the point of discovery (monument of location), at which the Notice of Location was posted, together with 300 feet on each side of the monument of location and center line of the Claim. The general course of the vein and these premises is Easterly and Westerly.

The number, location, and markings on each claim corner are as follows:

Corner #	Location	Description	Markings
No. 1	NE Corner	2 in. x 2 in. x 4 ft. Wooden post	NE Corner BR-56
No. 2	SE Corner	2 in. x 2 in. x 4 ft. Wooden post	SE Corner BR-56
No. 3	SW Corner	2 in. x 2 in. x 4 ft. Wooden post	SW Corner BR-56
No. 4	NW Corner	2 in. x 2 in. x 4 ft. Wooden post	NW Corner BR-56

As erected on the ground, each corner monument is marked with a metal tag describing its position relative to the Claim boundaries.

The work of location consisted of making the claim maps as provided in NRS 517.040.

Signature of Locator:

*Com Davis*

By:

Com Davis (Agent for Vista Gold U. S. Inc.)

BOOK 309 PAGE 133  
OFFICIAL RECORDS  
RECORDED AT THE REQUEST OF  
*Vista Gold U.S. Inc.*  
97 JUN 26 AM 9:44  
EURKA COUNTY NEVADA  
M.N. REBAL EATL. RECORDER  
FILE NO. 167020  
FEES \$9.50



CERTIFICATE OF LOCATION  
LODE MINING CLAIM

The undersigned hereby certifies that he has caused to be located the BR-57 lode mining claim in the following section(s):

1/4	Section	Township	Range	Meridian
NE	1	T16N	R48E	Mt. Diablo
NW	1	T16N	R48E	Mt. Diablo
		T N	R	Mt. Diablo
		T N	R	Mt. Diablo

in the unknown Mining District, Eureka County, Nevada, on May 7, 1997.

The name and mailing address of the locator is the:

Vista Gold U. S. Inc.  
350 Rock Blvd., Ste.-E  
Reno, NV 89502

The Claim is approximately 1500 feet long and 600 feet wide, such that 10 feet is claimed in a Westerly direction and 1490 feet is claimed in an Easterly direction from the point of discovery (monument of location), at which the Notice of Location was posted, together with 300 feet on each side of the monument of location and center line of the Claim. The general course of the vein and these premises is Westerly and Easterly.

The number, location, and markings on each claim corner are as follows:

Corner #	Location	Description	Markings
No. 1	NE Corner	2 in. x 2 in. x 4 ft. Wooden post	NE Corner BR-57
No. 2	SE Corner	2 in. x 2 in. x 4 ft. Wooden post	SE Corner BR-57
No. 3	SW Corner	2 in. x 2 in. x 4 ft. Wooden post	SW Corner BR-57
No. 4	NW Corner	2 in. x 2 in. x 4 ft. Wooden post	NW Corner BR-57

As erected on the ground, each corner monument is marked with a metal tag describing its position relative to the Claim boundaries.

The work of location consisted of making the claim maps as provided in NRS 517.040.

Signature of Locator:

*Conn Davis*

By:

Conn Davis (Agent for Vista Gold U. S. Inc.)

BOOK 309 PAGE 134

167021

BOOK 309 PAGE 134  
OFFICIAL RECORDS  
RECORDED AT THE REQUEST OF  
*Vista Gold U.S. Inc*  
97 JUN 26 AM 9:44  
EUREKA COUNTY NEVADA  
M.N. REBAL EATI. RECORDER  
FILE NO.  
FEES \$9.50

**CERTIFICATE OF LOCATION  
LODE MINING CLAIM**

The undersigned hereby certifies that he has caused to be located the BR-58 lode mining claim in the following section(s):

1/4	Section	Township	Range	Meridian
NE	2	T16N	R48E	Mt. Diablo
NW	2	T16N	R48E	Mt. Diablo
		T N	R	Mt. Diablo
		T N	R	Mt. Diablo
		T N	R	Mt. Diablo

in the unknown Mining District, Eureka County, Nevada, on June 10<sup>th</sup>, 1997.

The name and mailing address of the locator is the:

Vista Gold U. S. Inc.  
350 Rock Blvd, Ste.-E  
Reno, NV 89502

The Claim is approximately 1500 feet long and 600 feet wide, such that 10 feet is claimed in an Easterly direction and 1490 feet is claimed in a Westerly direction from the point of discovery (monument of location), at which the Notice of Location was posted, together with 300 feet on each side of the monument of location and center line of the Claim. The general course of the vein and these premises is Easterly and Westerly.

The number, location, and markings on each claim corner are as follows:

Corner #	Location	Description	Markings
No. 1	NE Corner	2 in. x 2 in. x 4 ft. Wooden post	NE Corner BR-58
No. 2	SE Corner	2 in. x 2 in. x 4 ft. Wooden post	SE Corner BR-58
No. 3	SW Corner	2 in. x 2 in. x 4 ft. Wooden post	SW Corner BR-58
No. 4	NW Corner	2 in. x 2 in. x 4 ft. Wooden post	NW Corner BR-58

As erected on the ground, each corner monument is marked with a metal tag describing its position relative to the Claim boundaries.

The work of location consisted of making the claim maps as provided in NRS 517.040.

Signature of Locator:

*Conn Davis*  
Conn Davis (Agent for Vista Gold U. S. Inc.)

By:

BOOK 309 PAGE 135

EUREKA COUNTY NEVADA  
M.N. REBAL/LEATH, RECORDER  
FILE NO. \_\_\_\_\_  
FEES \$9.50

BOOK 309 PAGE 135  
OFFICIAL RECORDS  
RECORDED AT THE REQUEST OF  
*Vista Gold U.S. Inc.*  
97 JUN 26 AM 9:44

167023

CERTIFICATE OF LOCATION  
LODE MINING CLAIM

The undersigned hereby certifies that he has caused to be located the BR-59 lode mining claim in the following section(s):

1/4	Section	Township	Range	Meridian
NE	2	T16N	R48E	Mt. Diablo
NW	1	T16N	R48E	Mt. Diablo
		T N	R	Mt. Diablo
		T N	R	Mt. Diablo

in the unknown Mining District, Eureka County, Nevada, on May 9, 1997.

The name and mailing address of the locator is the:

Vista Gold U. S. Inc.  
350 Rock Blvd, Ste-E  
Reno, NV 89502

The Claim is approximately 1500 feet long and 600 feet wide, such that 10 feet is claimed in an Easterly direction and 1490 feet is claimed in a Westerly direction from the point of discovery (monument of location), at which the Notice of Location was posted, together with 300 feet on each side of the monument of location and center line of the Claim. The general course of the vein and these premises is Easterly and Westerly.

The number, location, and markings on each claim corner are as follows:

Corner #	Location	Description	Markings
No. 1	NE Corner	2 in. x 2 in. x 4 ft. Wooden post	NE Corner BR-59
No. 2	SE Corner	2 in. x 2 in. x 4 ft. Wooden post	SE Corner BR-59
No. 3	SW Corner	2 in. x 2 in. x 4 ft. Wooden post	SW Corner BR-59
No. 4	NW Corner	2 in. x 2 in. x 4 ft. Wooden post	NW Corner BR-59

As erected on the ground, each corner monument is marked with a metal tag describing its position relative to the Claim boundaries.

The work of location consisted of making the claim maps as provided in NRS 517.040.

Signature of Locator:

*Chris Davis*

By:

Chris Davis (Agent for Vista Gold U. S. Inc.)

BOOK 309 PAGE 136

167023

EUREKA COUNTY NEVADA  
M.M. REBALATI, RECORDER  
FILE NO. FEES \$9.50

BOOK 309 PAGE 136  
OFFICIAL RECORDS  
RECORDED AT THE REQUEST OF  
*Vista Gold U.S. Inc.*  
97 JUN 26 AM 9:44

167024

CERTIFICATE OF LOCATION  
LODE MINING CLAIM

The undersigned hereby certifies that he has caused to be located the BR-60 lode mining claim in the following section(s):

1/4	Section	Township	Range	Meridian
NW	1	T16N	R48E	Mt. Diablo
NE	2	T16N	R48E	Mt. Diablo
		T N	R	Mt. Diablo
		T N	R	Mt. Diablo

in the unknown Mining District, Eureka County, Nevada, on May 9, 1997.

The name and mailing address of the locator is the:

Vista Gold U. S. Inc.  
350 Rock Blvd, Ste. E  
Reno, NV 89502

The Claim is approximately 1450 feet long and 600 feet wide, such that 10 feet is claimed in a Westerly direction and 1440 feet is claimed in an Easterly direction from the point of discovery (monument of location), at which the Notice of Location was posted, together with 300 feet on each side of the monument of location and center line of the Claim. The general course of the vein and these premises is Westerly and Easterly.

The number, location, and markings on each claim corner are as follows:

Corner #	Location	Description	Markings
No. 1	NE Corner	2 in. x 2 in. x 4 ft. Wooden post	NE Corner BR-60
No. 2	SE Corner	2 in. x 2 in. x 4 ft. Wooden post	SE Corner BR-60
No. 3	SW Corner	2 in. x 2 in. x 4 ft. Wooden post	SW Corner BR-60
No. 4	NW Corner	2 in. x 2 in. x 4 ft. Wooden post	NW Corner BR-60

As erected on the ground, each corner monument is marked with a metal tag describing its position relative to the Claim boundaries.

The work of location consisted of making the claim maps as provided in NRS 517.040.

Signature of Locator:

*Conn Davis*  
Conn Davis (Agent for Vista Gold U. S. Inc.)

By:

BOOK 309 PAGE 137

BOOK 309 PAGE 137  
OFFICIAL RECORDS  
RECORDED AT THE REQUEST OF  
*Vista Gold U.S. Inc.*  
97 JUN 26 AM 9:44  
EUREKA COUNTY NEVADA  
M.N. REBALANCE, RECORDER  
FILE NO. 167024  
FEES \$9.50

167025

CERTIFICATE OF LOCATION  
LODE MINING CLAIM

The undersigned hereby certifies that he has caused to be located the BR-61 lode mining claim in the following section(s):

1/4	Section	Township	Range	Meridian
NE	1	T16N	R48E	Mt. Diablo
NW	1	T16N	R48E	Mt. Diablo
		T16N	R48E	Mt. Diablo
		T N	R	Mt. Diablo
		T N	R	Mt. Diablo
		T N	R	Mt. Diablo

in the unknown Mining District, Eureka County, Nevada, on May 7, 1997.

The name and mailing address of the locator is the:

Vista Gold U. S. Inc.  
350 Rock Blvd, Ste-E  
Reno, NV 89502

The Claim is approximately 1450 feet long and 600 feet wide, such that 10 feet is claimed in an Easterly direction and 1440 feet is claimed in a Westerly direction from the point of discovery (monument of location), at which the Notice of Location was posted, together with 300 feet on each side of the monument of location and center line of the Claim. The general course of the vein and these premises is Easterly and Westerly.

The number, location, and markings on each claim corner are as follows:

Corner #	Location	Description	Markings
No. 1	NE Corner	2 in. x 2 in. x 4 ft. Wooden post	NE Corner BR-61
No. 2	SE Corner	2 in. x 2 in. x 4 ft. Wooden post	SE Corner BR-61
No. 3	SW Corner	2 in. x 2 in. x 4 ft. Wooden post	SW Corner BR-61
No. 4	NW Corner	2 in. x 2 in. x 4 ft. Wooden post	NW Corner BR-61

As erected on the ground, each corner monument is marked with a metal tag describing its position relative to the Claim boundaries.

The work of location consisted of making the claim maps as provided in NRS 517.040.

Signature of Locator:

*Comm Davis*

By:

Comm Davis (Agent for Vista Gold U. S. Inc.)

BOOK 309 PAGE 138

167025  
EUREKA COUNTY NEVADA  
M.N. REBALANCE RECORDER  
FILE NO.  
FEES \$9.50

BOOK 309 PAGE 138  
OFFICIAL RECORDS  
RECORDED AT THE REQUEST OF  
*Vista Gold U.S. Inc.*  
97 JUN 26 AM 9:44

CERTIFICATE OF LOCATION  
LODE MINING CLAIM

The undersigned hereby certifies that he has caused to be located the BR-62 lode mining claim in the following section(s):

1/4	Section	Township	Range	Meridian
NE	1	T16N	R48E	Mt. Diablo
NW	1	T16N	R48E	Mt. Diablo
		T N	R	Mt. Diablo
		T N	R	Mt. Diablo

in the unknown Mining District, Eureka County, Nevada, on May 7, 1997.

The name and mailing address of the locator is the:

Vista Gold U. S. Inc.  
350 Rock Blvd., Ste.-E  
Reno, NV 89502

The Claim is approximately 1500 feet long and 600 feet wide, such that 10 feet is claimed in a Westery direction and 1490 feet is claimed in an Easterly direction from the point of discovery (monument of location), at which the Notice of Location was posted, together with 300 feet on each side of the monument of location and center line of the Claim. The general course of the vein and these premises is Westery and Easterly.

The number, location, and markings on each claim corner are as follows:

Corner #	Location	Description	Markings
No. 1	NE Corner	2 in. x 2 in. x 4 ft. Wooden post	NE Corner BR-62
No. 2	SE Corner	2 in. x 2 in. x 4 ft. Wooden post	SE Corner BR-62
No. 3	SW Corner	2 in. x 2 in. x 4 ft. Wooden post	SW Corner BR-62
No. 4	NW Corner	2 in. x 2 in. x 4 ft. Wooden post	NW Corner BR-62

As erected on the ground, each corner monument is marked with a metal tag describing its position relative to the Claim boundaries.

The work of location consisted of making the claim maps as provided in NRS 517.040.

Signature of Locator:

By: Comm Davis  
Comm Davis (Agent for Vista Gold U. S. Inc.)

BOOK 309 PAGE 139  
OFFICIAL RECORDS  
RECORDED AT THE REQUEST OF  
*Vista Gold U.S. Inc*  
97 JUN 26 AM 9:44

EUREKA COUNTY NEVADA  
M.N. REBALCATION ORDER  
FILE NO. 167026  
FEES \$9.50

167027

CERTIFICATE OF LOCATION  
LODE MINING CLAIM

The undersigned hereby certifies that he has caused to be located the BR-63 lode mining claim in the following section(s):

1/4	Section	Township	Range	Meridian
NE	2	T16N	R48E	Mt. Diablo
NW	2	T16N	R48E	Mt. Diablo
		T N	R	Mt. Diablo
		T N	R	Mt. Diablo

in the unknown Mining District, Eureka County, Nevada, on JUNE 12<sup>th</sup>, 1997.

The name and mailing address of the locator is the:

Vista Gold U. S. Inc.  
350 Rock Blvd., Ste.-E  
Reno, NV 89502

The Claim is approximately 1500 feet long and 600 feet wide, such that 10 feet is claimed in an Easterly direction and 1490 feet is claimed in a Westerly direction from the point of discovery (monument of location), at which the Notice of Location was posted, together with 300 feet on each side of the monument of location and center line of the Claim. The general course of the vein and these premises is Easterly and Westerly.

The number, location, and markings on each claim corner are as follows:

Corner #	Location	Description	Markings
No. 1	NE Corner	2 in. x 2 in. x 4 ft. Wooden post	NE Corner BR-63
No. 2	SE Corner	2 in. x 2 in. x 4 ft. Wooden post	SE Corner BR-63
No. 3	SW Corner	2 in. x 2 in. x 4 ft. Wooden post	SW Corner BR-63
No. 4	NW Corner	2 in. x 2 in. x 4 ft. Wooden post	NW Corner BR-63

As erected on the ground, each corner monument is marked with a metal tag describing its position relative to the Claim boundaries.

The work of location consisted of making the claim maps as provided in NRS 517.040.

Signature of Locator:

By:

Comm Davis  
Comm Davis (Agent for Vista Gold U. S. Inc.)

BOOK 309 PAGE 140  
RECORDED AND AMENDED IN THE OFFICE OF THE CLERK OF THE COUNTY OF EUREKA, NEVADA, ON JUN 26 AM 9:54  
97 JUN 26 AM 9:54  
Recorded at the Request of Vista Gold U.S. Inc.  
Official Records

BOOK 309 PAGE 140

167027

FEES \$9.50

MN Rebalance  
Recorder  
FILED  
EUREKA COUNTY, NEVADA  
CLERK

167028

CERTIFICATE OF LOCATION  
LODE MINING CLAIM

The undersigned hereby certifies that he has caused to be located the BR-64 lode mining claim in the following section(s):

1/4	Section	Township	Range	Meridian
NE	2	T16N	R48E	Mt. Diablo
NW	1	T16N	R48E	Mt. Diablo
		T N	R	Mt. Diablo
		T N	R	Mt. Diablo

in the unknown Mining District, Eureka County, Nevada, on May 9, 1997.

The name and mailing address of the locator is the:

Vista Gold U. S. Inc.  
350 Rock Blvd., Ste.-E  
Reno, NV 89502

The Claim is approximately 1500 feet long and 600 feet wide, such that 10 feet is claimed in an Easterly direction and 1490 feet is claimed in a Westerly direction from the point of discovery (monument of location), at which the Notice of Location was posted, together with 300 feet on each side of the monument of location and center line of the Claim. The general course of the vein and these premises is Easterly and Westerly.

The number, location, and markings on each claim corner are as follows:

Corner #	Location	Description	Markings
No. 1	NE Corner	2 in. x 2 in. x 4 ft. Wooden post	NE Corner BR-64
No. 2	SE Corner	2 in. x 2 in. x 4 ft. Wooden post	SE Corner BR-64
No. 3	SW Corner	2 in. x 2 in. x 4 ft. Wooden post	SW Corner BR-64
No. 4	NW Corner	2 in. x 2 in. x 4 ft. Wooden post	NW Corner BR-64

As erected on the ground, each corner monument is marked with a metal tag describing its position relative to the Claim boundaries.

The work of location consisted of making the claim maps as provided in NRS 517.040.

Signature of Locator:

*Comm Davis*  
Comm Davis (Agent for Vista Gold U. S. Inc.)

By:

BOOK 309 PAGE 141

BOOK 309 PAGE 141  
OFFICIAL RECORDS  
RECORDED AT THE REQUEST OF  
*Vista Gold U.S. Inc.*  
97 JUN 26 AM 9:45  
EUREKA COUNTY NEVADA  
M.N. REBAL EATI, RECORDER  
FILE NO. 167028  
FEES \$9.50



**CERTIFICATE OF LOCATION  
LODE MINING CLAIM**

**167029**

The undersigned hereby certifies that he has caused to be located the BR-65 lode mining claim in the following section(s):

1/4	Section	Township	Range	Meridian
NW	1	T16N	R48E	Mt. Diablo
NE	2	T16N	R48E	Mt. Diablo
		T N	R	Mt. Diablo
		T N	R	Mt. Diablo

in the unknown Mining District, Eureka County, Nevada, on May 9, 1997

The name and mailing address of the locator is the:

Vista Gold U. S. Inc.  
350 Rock Blvd, Ste.-E  
Reno, NV 89502

The Claim is approximately 1450 feet long and 600 feet wide, such that 10 feet is claimed in a Westerly direction and 1440 feet is claimed in an Easterly direction from the point of discovery (monument of location), at which the Notice of Location was posted, together with 300 feet on each side of the monument of location and center line of the Claim. The general course of the vein and these premises is Westerly and Easterly.

The number, location, and markings on each claim corner are as follows:

Corner #	Location	Description	Markings
No. 1	NE Corner	2 in. x 2 in. x 4 ft. Wooden post	NE Corner BR-65
No. 2	SE Corner	2 in. x 2 in. x 4 ft. Wooden post	SE Corner BR-65
No. 3	SW Corner	2 in. x 2 in. x 4 ft. Wooden post	SW Corner BR-65
No. 4	NW Corner	2 in. x 2 in. x 4 ft. Wooden post	NW Corner BR-65

As erected on the ground, each corner monument is marked with a metal tag describing its position relative to the Claim boundaries.

The work of location consisted of making the claim maps as provided in NRS 517.040.

Signature of Locator:

*Conn Davis*  
Conn Davis (Agent for Vista Gold U. S. Inc.)

BOOK 309 PAGE 142  
OFFICIAL RECORDS  
RECORDED AT THE REQUEST OF  
*Vista Gold U.S. Inc.*  
97 JUN 26 AM 9:45  
EUREKA COUNTY NEVADA  
M.N. REBALANCE, RECORDER  
FILE NO. 167029  
FEES \$9.50

BOOK 309 PAGE 142

167030

CERTIFICATE OF LOCATION  
LODE MINING CLAIM

The undersigned hereby certifies that he has caused to be located the BR-66 lode mining claim in the following section(s):

1/4	Section	Township	Range	Meridian
NW	1	T16N	R48E	Mt. Diablo
NE	1	T16N	R48E	Mt. Diablo
		T N	R	Mt. Diablo
		T N	R	Mt. Diablo

in the unknown Mining District, Eureka County, Nevada, on May 7, 1997.

The name and mailing address of the locator is the:

Vista Gold U. S. Inc.  
350 Rock Blvd, Ste-E  
Reno, NV 89502

The Claim is approximately 1450 feet long and 600 feet wide, such that 10 feet is claimed in an Easterly direction and 1440 feet is claimed in a Westerly direction from the point of discovery (monument of location), at which the Notice of Location was posted, together with 300 feet on each side of the monument of location and center line of the Claim. The general course of the vein and these premises is Easterly and Westerly.

The number, location, and markings on each claim corner are as follows:

Corner #	Location	Description	Markings
No. 1	NE Corner	2 in. x 2 in. x 4 ft. Wooden post	NE Corner BR-66
No. 2	SE Corner	2 in. x 2 in. x 4 ft. Wooden post	SE Corner BR-66
No. 3	SW Corner	2 in. x 2 in. x 4 ft. Wooden post	SW Corner BR-66
No. 4	NW Corner	2 in. x 2 in. x 4 ft. Wooden post	NW Corner BR-66

As erected on the ground, each corner monument is marked with a metal tag describing its position relative to the Claim boundaries.

The work of location consisted of making the claim maps as provided in NRS 517.040.

Signature of Locator:

*Conn Davis*  
Conn Davis (Agent for Vista Gold U. S. Inc.)

By:

BOOK 309 PAGE 143

167030  
EUREKA COUNTY NEVADA  
M.N. REBAL EATL. RECORDER  
FILE NO.  
FEE \$ 9.50  
97 JUN 26 AM 9:45  
Vista Gold U.S. Inc.  
RECORDED AT THE REQUEST OF  
OFFICIAL RECORDS  
BOOK 309 PAGE 143

167031

CERTIFICATE OF LOCATION  
LODE MINING CLAIM

The undersigned hereby certifies that he has caused to be located the BR-67 lode mining claim in the following section(s):

1/4	Section	Township	Range	Meridian
NE	1	T16N	R48E	Mt. Diablo
NW	1	T16N	R48E	Mt. Diablo
		T N	R	Mt. Diablo
		T N	R	Mt. Diablo

in the unknown Mining District, Eureka County, Nevada, on May 7, 1997.

The name and mailing address of the locator is the:

Vista Gold U. S. Inc.  
350 Rock Blvd, Ste.-E  
Reno, NV 89502

The Claim is approximately 1500 feet long and 600 feet wide, such that 10 feet is claimed in a Westerly direction and 1490 feet is claimed in an Easterly direction from the point of discovery (monument of location), at which the Notice of Location was posted, together with 300 feet on each side of the monument of location and center line of the Claim. The general course of the vein and these premises is Westerly and Easterly.

The number, location, and markings on each claim corner are as follows:

Corner #	Location	Description	Markings
No. 1	NE Corner	2 in. x 2 in. x 4 ft. Wooden post	NE Corner BR-67
No. 2	SE Corner	2 in. x 2 in. x 4 ft. Wooden post	SE Corner BR-67
No. 3	SW Corner	2 in. x 2 in. x 4 ft. Wooden post	SW Corner BR-67
No. 4	NW Corner	2 in. x 2 in. x 4 ft. Wooden post	NW Corner BR-67

As erected on the ground, each corner monument is marked with a metal tag describing its position relative to the Claim boundaries.

The work of location consisted of making the claim maps as provided in NRS 517.040.

Signature of Locator:

Conn Davis (Agent for Vista Gold U. S. Inc.)

*Conn Davis*

By:

BOOK 309 PAGE 144

167031

BOOK 309 PAGE 144  
OFFICIAL RECORDS  
RECORDED AT THE REQUEST OF  
*Vista Gold U.S. Inc.*  
97 JUN 26 AM 9:45  
EUREKA COUNTY NEVADA  
M.H. REBALAATI, RECORDER  
FILE NO.  
FEES \$9.50

167032

CERTIFICATE OF LOCATION  
LODE MINING CLAIM

The undersigned hereby certifies that he has caused to be located the BR-68 lode mining claim in the following section(s):

1/4	Section	Township	Range	Meridian
NE	2	T16N	R48E	Mt. Diablo
NW	2	T16N	R48E	Mt. Diablo
SE	2	T16N	R48E	Mt. Diablo
SW	2	T16N	R48E	Mt. Diablo

in the unknown Mining District, Eureka County, Nevada, on June 12<sup>th</sup>, 1997.

The name and mailing address of the locator is the:

Vista Gold U. S. Inc.  
350 Rock Blvd, Ste. E  
Reno, NV 89502

The Claim is approximately 1500 feet long and 400 feet wide, such that 10 feet is claimed in an Easterly direction and 1490 feet is claimed in a Westerly direction from the point of discovery (monument of location), at which the Notice of Location was posted, together with 200 feet on each side of the monument of location and center line of the Claim. The general course of the vein and these premises is Easterly and Westerly.

The number, location, and markings on each claim corner are as follows:

Corner #	Location	Description	Markings
No. 1	NE Corner	2 in. x 2 in. x 4 ft. Wooden post	NE Corner BR-68
No. 2	SE Corner	2 in. x 2 in. x 4 ft. Wooden post	SE Corner BR-68
No. 3	SW Corner	2 in. x 2 in. x 4 ft. Wooden post	SW Corner BR-68
No. 4	NW Corner	2 in. x 2 in. x 4 ft. Wooden post	NW Corner BR-68

As erected on the ground, each corner monument is marked with a metal tag describing its position relative to the Claim boundaries.

The work of location consisted of making the claim maps as provided in NRS 517.040.

Signature of Locator:

*[Signature]*  
Comm Davis (Agent for Vista Gold U. S. Inc.)

By:

BOOK 309 PAGE 145  
OFFICIAL RECORDS  
RECORDED AT THE REQUEST OF  
*Vista Gold U.S. Inc*  
97 JUN 26 AM 9:45

EUREKA COUNTY NEVADA  
M.N. REBALLET, RECORDER  
FILE NO. 167032  
FEES \$9.50

BOOK 309 PAGE 145

167033

CERTIFICATE OF LOCATION  
LODE MINING CLAIM

The undersigned hereby certifies that he has caused to be located the BR-69 lode mining claim in the following section(s):

1/4	Section	Township	Range	Meridian
NE	2	T16N	R48E	Mt. Diablo
SE	2	T16N	R48E	Mt. Diablo
NW	1	T16N	R48E	Mt. Diablo
SW	1	T16N	R48E	Mt. Diablo

in the unknown Mining District, Eureka County, Nevada, on May 9, 1997.

The name and mailing address of the locator is the:

Vista Gold U. S. Inc.  
350 Rock Blvd., Ste.-E  
Reno, NV 89502

The Claim is approximately 1500 feet long and 400 feet wide, such that 10 feet is claimed in an Easterly direction and 1490 feet is claimed in a Westerly direction from the point of discovery (monument of location), at which the Notice of Location was posted, together with 200 feet on each side of the monument of location and center line of the Claim. The general course of the vein and these premises is Easterly and Westerly.

The number, location, and markings on each claim corner are as follows:

Corner #	Location	Description	Markings
No. 1	NE Corner	2 in. x 2 in. x 4 ft. Wooden post	NE Corner BR-69
No. 2	SE Corner	2 in. x 2 in. x 4 ft. Wooden post	SE Corner BR-69
No. 3	SW Corner	2 in. x 2 in. x 4 ft. Wooden post	SW Corner BR-69
No. 4	NW Corner	2 in. x 2 in. x 4 ft. Wooden post	NW Corner BR-69

As erected on the ground, each corner monument is marked with a metal tag describing its position relative to the Claim boundaries.

The work of location consisted of making the claim maps as provided in NRS 517.040.

Signature of Locator:

*Conn Davis*  
Conn Davis (Agent for Vista Gold U. S. Inc.)

By:

BOOK 309 PAGE 146  
OFFICIAL RECORDS  
RECORDED AT THE REQUEST OF  
*Vista Gold U.S. Inc.*  
97 JUN 26 AM 9:45  
EUREKA COUNTY NEVADA  
M.N. REBALER, RECORDER  
FILE NO. 167033  
FEES \$9.50

167034

CERTIFICATE OF LOCATION  
LODE MINING CLAIM

The undersigned hereby certifies that he has caused to be located the BR-70 lode mining claim in the following section(s):

1/4	Section	Township	Range	Meridian
NW	1	T16N	R48E	Mt. Diablo
NE	2	T16N	R48E	Mt. Diablo
SW	1	T16N	R48E	Mt. Diablo
SE	2	T16N	R48E	Mt. Diablo

in the unknown Mining District, Eureka County, Nevada, on May 9, 1997.

The name and mailing address of the locator is the:

Vista Gold U. S. Inc.  
350 Rock Blvd., Ste.-E  
Reno, NV 89502

The Claim is approximately 1450 feet long and 400 feet wide, such that 10 feet is claimed in a Westerly direction and 1440 feet is claimed in an Easterly direction from the point of discovery (monument of location), at which the Notice of Location was posted, together with 200 feet on each side of the monument of location and center line of the Claim. The general course of the vein and these premises is Westerly and Easterly.

The number, location, and markings on each claim corner are as follows:

Corner #	Location	Description	Markings
No. 1	NE Corner	2 in. x 2 in. x 4 ft. Wooden post	NE Corner BR-70
No. 2	SE Corner	2 in. x 2 in. x 4 ft. Wooden post	SE Corner BR-70
No. 3	SW Corner	2 in. x 2 in. x 4 ft. Wooden post	SW Corner BR-70
No. 4	NW Corner	2 in. x 2 in. x 4 ft. Wooden post	NW Corner BR-70

As erected on the ground, each corner monument is marked with a metal tag describing its position relative to the Claim boundaries.

The work of location consisted of making the claim maps as provided in NRS 517.040.

Signature of Locator:

*[Signature]*  
Corn Davis (Agent for Vista Gold U. S. Inc.)

By:

BOOK 309 PAGE 147  
OFFICIAL RECORDS  
RECORDED AT THE REQUEST OF  
*Vista Gold U.S. Inc.*  
97 JUN 26 AM 9:45  
EUREKA COUNTY NEVADA  
M.N. REBAL. REORDER  
FILE NO. FEES \$9.50  
167034

167035

CERTIFICATE OF LOCATION  
LODE MINING CLAIM

The undersigned hereby certifies that he has caused to be located the BR-71 lode mining claim in the following section(s):

1/4	Section	Township	Range	Meridian
NE	1	T16N	R48E	Mt. Diablo
NW	1	T16N	R48E	Mt. Diablo
SE	1	T16N	R48E	Mt. Diablo
SW	1	T16N	R48E	Mt. Diablo

in the unknown Mining District, Eureka County, Nevada, on May 7, 1997.

The name and mailing address of the locator is the:

Vista Gold U. S. Inc.  
350 Rock Blvd, Ste-E  
Reno, NV 89502

The Claim is approximately 1450 feet long and 400 feet wide, such that 10 feet is claimed in an Easterly direction and 1440 feet is claimed in a Westerly direction from the point of discovery (monument of location), at which the Notice of Location was posted, together with 200 feet on each side of the monument of location and center line of the Claim. The general course of the vein and these premises is Easterly and Westerly.

The number, location, and markings on each claim corner are as follows:

Corner #	Location	Description	Markings
No. 1	NE Corner	2 in. x 2 in. x 4 ft. Wooden post	NE Corner BR-71
No. 2	SE Corner	2 in. x 2 in. x 4 ft. Wooden post	SE Corner BR-71
No. 3	SW Corner	2 in. x 2 in. x 4 ft. Wooden post	SW Corner BR-71
No. 4	NW Corner	2 in. x 2 in. x 4 ft. Wooden post	NW Corner BR-71

As erected on the ground, each corner monument is marked with a metal tag describing its position relative to the Claim boundaries.

The work of location consisted of making the claim maps as provided in NRS 517.040.

Signature of Locator:

*Conn Davis*  
Conn Davis (Agent for Vista Gold U. S. Inc.)

BOOK 309 PAGE 148  
OFFICIAL RECORDS  
RECORDED AT THE REQUEST OF  
*Vista Gold U.S. Inc*  
97 JUN 26 AM 9:45

EUREKA COUNTY NEVADA  
M.H. REBALZATI, RECORDER  
FILE NO. 167035  
FEES 9.50

BOOK 309 PAGE 148

167036

CERTIFICATE OF LOCATION  
LODE MINING CLAIM

The undersigned hereby certifies that he has caused to be located the BR-72 lode mining claim in the following section(s):

1/4	Section	Township	Range	Meridian
NE	1	T16N	R48E	Mt. Diablo
SE	1	T16N	R48E	Mt. Diablo
NW	1	T16N	R48E	Mt. Diablo
SW	1	T16N	R48E	Mt. Diablo

in the unknown Mining District, Eureka County, Nevada, on May 7, 1997.

The name and mailing address of the locator is the:

Vista Gold U. S. Inc.  
350 Rock Blvd, Ste. E  
Reno, NV 89502

The Claim is approximately 1500 feet long and 400 feet wide, such that 10 feet is claimed in a Westery direction and 1490 feet is claimed in an Easterly direction from the point of discovery (monument of location), at which the Notice of Location was posted, together with 200 feet on each side of the monument of location and center line of the Claim. The general course of the vein and these premises is Westery and Easterly.

The number, location, and markings on each claim corner are as follows:

Corner #	Location	Description	Markings
No. 1	NE Corner	2 in. x 2 in. x 4 ft. Wooden post	NE Corner BR-72
No. 2	SE Corner	2 in. x 2 in. x 4 ft. Wooden post	SE Corner BR-72
No. 3	SW Corner	2 in. x 2 in. x 4 ft. Wooden post	SW Corner BR-72
No. 4	NW Corner	2 in. x 2 in. x 4 ft. Wooden post	NW Corner BR-72

As erected on the ground, each corner monument is marked with a metal tag describing its position relative to the Claim boundaries.

The work of location consisted of making the claim maps as provided in NRS 517.040.

Signature of Locator:

By:

*Conn Davis*  
Conn Davis (Agent for Vista Gold U. S. Inc.)

BOOK 309 PAGE 149

BOOK 309 PAGE 149  
OFFICIAL RECORDS  
RECORDED AT THE REQUEST OF  
*Vista Gold U.S. Inc*  
97 JUN 26 AM 9:45  
EUREKA COUNTY NEVADA  
M.N. REBALANCE, RECORDER  
FILE NO. 167036  
FEES \$9.50



167037

CERTIFICATE OF LOCATION  
LODE MINING CLAIM

The undersigned hereby certifies that he has caused to be located the BR-73 lode mining claim in the following section(s):

1/4	Section	Township	Range	Meridian
NE	2	T16N	R48E	Mt. Diablo
NW	2	T16N	R48E	Mt. Diablo
SE	2	T16N	R48E	Mt. Diablo
SW	2	T16N	R48E	Mt. Diablo

in the unknown Mining District, Eureka County, Nevada, on June 12<sup>th</sup>, 1997.

The name and mailing address of the locator is the:

Vista Gold U. S. Inc.  
350 Rock Blvd., Ste.-E  
Reno, NV 89502

The Claim is approximately 1500 feet long and 600 feet wide, such that 10 feet is claimed in an Easterly direction and 1490 feet is claimed in a Westerly direction from the point of discovery (monument of location), at which the Notice of Location was posted, together with 300 feet on each side of the monument of location and center line of the Claim. The general course of the vein and these premises is Easterly and Westerly.

The number, location, and markings on each claim corner are as follows:

Corner #	Location	Description	Markings
No. 1	NE Corner	2 in. x 2 in. x 4 ft. Wooden post	NE Corner BR-73
No. 2	SE Corner	2 in. x 2 in. x 4 ft. Wooden post	SE Corner BR-73
No. 3	SW Corner	2 in. x 2 in. x 4 ft. Wooden post	SW Corner BR-73
No. 4	NW Corner	2 in. x 2 in. x 4 ft. Wooden post	NW Corner BR-73

As erected on the ground, each corner monument is marked with a metal tag describing its position relative to the Claim boundaries.

The work of location consisted of making the claim maps as provided in NRS 517.040.

Signature of Locator:

*[Handwritten Signature]*

By:

Conn Davis (Agent for Vista Gold U. S. Inc.)

BOOK 309 PAGE 150  
OFFICIAL RECORDS  
RECORDED AT THE REQUEST OF  
*Vista Gold U.S. Inc.*  
97 JUN 26 AM 9:45

EUREKA COUNTY NEVADA  
M.N. REBALANCE RECORDER  
FILE NO. *167037* FEES \$9.50

BOOK 309 PAGE 150

167037

167038

CERTIFICATE OF LOCATION  
LODE MINING CLAIM

The undersigned hereby certifies that he has caused to be located the BR-74 lode mining claim in the following section(s):

1/4	Section	Township	Range	Meridian
SW	1	T16N	R48E	Mt. Diablo
NW	1	T16N	R48E	Mt. Diablo
SE	2	T16N	R48E	Mt. Diablo
NE	2	T16N	R48E	Mt. Diablo

in the unknown Mining District, Eureka County, Nevada, on May 7, 1997.

The name and mailing address of the locator is the:

Vista Gold U. S. Inc.  
350 Rock Blvd, Ste-E  
Reno, NV 89502

The Claim is approximately 1500 feet long and 600 feet wide, such that 10 feet is claimed in an Easterly direction and 1490 feet is claimed in a Westerly direction from the point of discovery (monument of location), at which the Notice of Location was posted, together with 300 feet on each side of the monument of location and center line of the Claim. The general course of the vein and these premises is Easterly and Westerly.

The number, location, and markings on each claim corner are as follows:

Corner #	Location	Description	Markings
No. 1	NE Corner	2 in. x 2 in. x 4 ft. Wooden post	NE Corner BR-74
No. 2	SE Corner	2 in. x 2 in. x 4 ft. Wooden post	SE Corner BR-74
No. 3	SW Corner	2 in. x 2 in. x 4 ft. Wooden post	SW Corner BR-74
No. 4	NW Corner	2 in. x 2 in. x 4 ft. Wooden post	NW Corner BR-74

As erected on the ground, each corner monument is marked with a metal tag describing its position relative to the Claim boundaries.

The work of location consisted of making the claim maps as provided in NRS 517.040

Signature of Locator:

By:

Comm Davis (Agent for Vista Gold U. S. Inc.)

BOOK 309 PAGE 151

167038

EUREKA COUNTY NEVADA  
M.N. REBAL/REORDER  
FILE NO. FEES \$9.50

OFFICIAL RECORDS  
RECORDED AT THE REQUEST OF  
Vista Gold U.S. Inc  
97 JUN 26 AM 9:45

BOOK 309 PAGE 151

167039

CERTIFICATE OF LOCATION  
LODE MINING CLAIM

The undersigned hereby certifies that he has caused to be located the BR-75 lode mining claim in the following section(s):

1/4	Section	Township	Range	Meridian
SW	1	T16N	R48E	Mt. Diablo
NW	1	T16N	R48E	Mt. Diablo
SE	2	T16N	R48E	Mt. Diablo
NE	2	T16N	R48E	Mt. Diablo

in the unknown Mining District, Eureka County, Nevada, on May 7, 1997.

The name and mailing address of the locator is the:

Vista Gold U. S. Inc.  
350 Rock Blvd, Ste-E  
Reno, NV 89502

The Claim is approximately 1450 feet long and 600 feet wide, such that 10 feet is claimed in a Westerly direction and 1440 feet is claimed in an Easterly direction from the point of discovery (monument of location), at which the Notice of Location was posted, together with 300 feet on each side of the monument of location and center line of the Claim. The general course of the vein and these premises is Westerly and Easterly.

The number, location, and markings on each claim corner are as follows:

Corner #	Location	Description	Markings
No. 1	NE Corner	2 in. x 2 in. x 4 ft. Wooden post	NE Corner BR-75
No. 2	SE Corner	2 in. x 2 in. x 4 ft. Wooden post	SE Corner BR-75
No. 3	SW Corner	2 in. x 2 in. x 4 ft. Wooden post	SW Corner BR-75
No. 4	NW Corner	2 in. x 2 in. x 4 ft. Wooden post	NW Corner BR-75

As erected on the ground, each corner monument is marked with a metal tag describing its position relative to the Claim boundaries.

The work of location consisted of making the claim maps as provided in NRS 517.040.

Signature of Locator:

*Comm Davis*

By:

Comm Davis (Agent for Vista Gold U. S. Inc.)

BOOK 309 PAGE 152  
OFFICIAL RECORDS  
RECORDED AT THE REQUEST OF  
*Vista Gold U.S. Inc.*  
97 JUN 26 AM. 9:46  
EUREKA COUNTY NEVADA  
M.M. REBALZATI, RECORDER  
FILE NO. 167039  
FEES \$9.50

BOOK 309 PAGE 152

167040

CERTIFICATE OF LOCATION  
LODE MINING CLAIM

The undersigned hereby certifies that he has caused to be located the BR-76 lode mining claim in the following section(s):

1/4	Section	Township	Range	Meridian
NW	1	T16N	R48E	Mt. Diablo
NE	1	T16N	R48E	Mt. Diablo
SW	1	T16N	R48E	Mt. Diablo
SE	1	T16N	R48E	Mt. Diablo

in the unknown Mining District, Eureka County, Nevada, on May 7, 1997.

The name and mailing address of the locator is the:

Vista Gold U. S. Inc.  
350 Rock Blvd, Ste. E  
Reno, NV 89502

The Claim is approximately 1450 feet long and 600 feet wide, such that 10 feet is claimed in an Easterly direction and 1440 feet is claimed in a Westerly direction from the point of discovery (monument of location), at which the Notice of Location was posted, together with 300 feet on each side of the monument of location and center line of the Claim. The general course of the vein and these premises is Easterly and Westerly.

The number, location, and markings on each claim corner are as follows:

Corner #	Location	Description	Markings
No. 1	NE Corner	2 in. x 2 in. x 4 ft. Wooden post	NE Corner BR-76
No. 2	SE Corner	2 in. x 2 in. x 4 ft. Wooden post	SE Corner BR-76
No. 3	SW Corner	2 in. x 2 in. x 4 ft. Wooden post	SW Corner BR-76
No. 4	NW Corner	2 in. x 2 in. x 4 ft. Wooden post	NW Corner BR-76

As erected on the ground, each corner monument is marked with a metal tag describing its position relative to the Claim boundaries.

The work of location consisted of making the claim maps as provided in NRS 517.040.

Signature of Locator:

Comm Davis (Agent for Vista Gold U. S. Inc.)

By:

BOOK 309 PAGE 153

167040

EUREKA COUNTY, NEVADA  
M.N. REBAL/RECORD  
FILE NO. FEES \$9.50

97 JUN 26 AM 9:46  
RECORDED AT THE REQUEST OF  
Vista Gold U.S. Inc

BOOK 309 PAGE 153

OFFICIAL RECORDS

**CERTIFICATE OF LOCATION  
LODE MINING CLAIM**

**167041**

The undersigned hereby certifies that he has caused to be located the BR-77 lode mining claim in the following section(s):

1/4	Section	Township	Range	Meridian
SW	1	T16N	R48E	Mt. Diablo
SE	1	T16N	R48E	Mt. Diablo
NW	1	T16N	R48E	Mt. Diablo
NE	1	T16N	R48E	Mt. Diablo

in the unknown Mining District, Eureka County, Nevada, on May 7, 1997.

The name and mailing address of the locator is the:

Vista Gold U. S. Inc.  
350 Rock Blvd, Ste.-E  
Reno, NV 89502

The Claim is approximately 1500 feet long and 600 feet wide, such that 10 feet is claimed in a Westerly direction and 1490 feet is claimed in an Easterly direction from the point of discovery (monument of location), at which the Notice of Location was posted, together with 300 feet on each side of the monument of location and center line of the Claim. The general course of the vein and these premises is Westerly and Easterly.

The number, location, and markings on each claim corner are as follows:

Corner #	Location	Description	Markings
No. 1	NE Corner	2 in. x 2 in. x 4 ft. Wooden post	NE Corner BR-77
No. 2	SE Corner	2 in. x 2 in. x 4 ft. Wooden post	SE Corner BR-77
No. 3	SW Corner	2 in. x 2 in. x 4 ft. Wooden post	SW Corner BR-77
No. 4	NW Corner	2 in. x 2 in. x 4 ft. Wooden post	NW Corner BR-77

As erected on the ground, each corner monument is marked with a metal tag describing its position relative to the Claim boundaries.

The work of location consisted of making the claim maps as provided in NRS 517.040.

Signature of Locator:

*Conn Davis*  
Conn Davis (Agent for Vista Gold U. S. Inc.)

By:

BOOK 309 PAGE 154  
OFFICIAL RECORDS  
RECORDED AT THE REQUEST OF  
*Vista Gold U.S. Inc.*  
97 JUN 26 AM 9:46  
EUREKA COUNTY NEVADA  
M.N. REBAL EATL. RECORDER  
FILE NO. 167041  
FEES \$9.50

BOOK 309 PAGE 154

**CERTIFICATE OF LOCATION  
LODE MINING CLAIM**

**167042**

The undersigned hereby certifies that he has caused to be located the BR-78 lode mining claim in the following section(s):

1/4	Section	Township	Range	Meridian
SE	2	T16N	R48E	Mt. Diablo
SW	2	T16N	R48E	Mt. Diablo
		T16N	R48E	Mt. Diablo
		T16N	R48E	Mt. Diablo

in the unknown Mining District, Eureka County, Nevada, on June 12<sup>th</sup>, 1997.

The name and mailing address of the locator is the:

Vista Gold U. S. Inc.  
350 Rock Blvd., Ste.-E  
Reno, NV 89502

The Claim is approximately 1500 feet long and 600 feet wide, such that 10 feet is claimed in an Easterly direction and 1490 feet is claimed in a Westerly direction from the point of discovery (monument of location), at which the Notice of Location was posted, together with 300 feet on each side of the monument of location and center line of the Claim. The general course of the vein and these premises is Easterly and Westerly.

The number, location, and markings on each claim corner are as follows:

Corner #	Location	Description	Markings
No. 1	NE Corner	2 in. x 2 in. x 4 ft. Wooden post	NE Corner BR-78
No. 2	SE Corner	2 in. x 2 in. x 4 ft. Wooden post	SE Corner BR-78
No. 3	SW Corner	2 in. x 2 in. x 4 ft. Wooden post	SW Corner BR-78
No. 4	NW Corner	2 in. x 2 in. x 4 ft. Wooden post	NW Corner BR-78

As erected on the ground, each corner monument is marked with a metal tag describing its position relative to the Claim boundaries.

The work of location consisted of making the claim maps as provided in NRS 517.040.

Signature of Locator:

*[Signature]*  
Conn Davis (Agent for Vista Gold U. S. Inc.)

By:

BOOK 309 PAGE 155  
OFFICIAL RECORDS  
RECORDED AT THE REQUEST OF  
*Vista Gold U.S. Inc.*  
97 JUN 26 AM 9:46  
EUREKA COUNTY NEVADA  
M.N. REBAL EATI, RECORDER  
FILE NO. 167042  
FEES \$250

BOOK 309 PAGE 155

CERTIFICATE OF LOCATION  
LODE MINING CLAIM

The undersigned hereby certifies that he has caused to be located the BR-79 lode mining claim in the following section(s):

1/4	Section	Township	Range	Meridian
SE	2	T16N	R48E	Mt. Diablo
SW	1	T16N	R48E	Mt. Diablo
		T N	R	Mt. Diablo
		T N	R	Mt. Diablo

in the unknown Mining District, Eureka County, Nevada, on May 7, 1997.

The name and mailing address of the locator is the:

Vista Gold U. S. Inc.  
350 Rock Blvd., Ste.-E  
Reno, NV 89502

The Claim is approximately 1500 feet long and 600 feet wide, such that 10 feet is claimed in an Easterly direction and 1490 feet is claimed in a Westerly direction from the point of discovery (monument of location), at which the Notice of Location was posted, together with 300 feet on each side of the monument of location and center line of the Claim. The general course of the vein and these premises is Easterly and Westerly.

The number, location, and markings on each claim corner are as follows:

Corner #	Location	Description	Markings
No. 1	NE Corner	2 in. x 2 in. x 4 ft. Wooden post	NE Corner BR-79
No. 2	SE Corner	2 in. x 2 in. x 4 ft. Wooden post	SE Corner BR-79
No. 3	SW Corner	2 in. x 2 in. x 4 ft. Wooden post	SW Corner BR-79
No. 4	NW Corner	2 in. x 2 in. x 4 ft. Wooden post	NW Corner BR-79

As erected on the ground, each corner monument is marked with a metal tag describing its position relative to the Claim boundaries.

The work of location consisted of making the claim maps as provided in NRS 517.040.

Signature of Locator:

*Conn Davis*

Conn Davis (Agent for Vista Gold U. S. Inc.)

By:

BOOK 309 PAGE 156

167043

BOOK 309 PAGE 156  
OFFICIAL RECORDS  
RECORDED AT THE REQUEST OF  
*Vista Gold U.S. Inc.*  
97 JUN 26 AM 9:46  
EUREKA COUNTY NEVADA  
M.N. REBALANCE REORDER  
FILE NO. FEES \$9.50

167044

CERTIFICATE OF LOCATION  
LODE MINING CLAIM

The undersigned hereby certifies that he has caused to be located the BR-80 lode mining claim in the following section(s):

1/4	Section	Township	Range	Meridian
SW	1	T16N	R48E	Mt. Diablo
SE	2	T16N	R48E	Mt. Diablo

in the unknown Mining District, Eureka County, Nevada, on May 7, 1997.

The name and mailing address of the locator is the:

Vista Gold U. S. Inc.  
350 Rock Blvd, Ste.-E  
Reno, NV 89502

The Claim is approximately 1450 feet long and 600 feet wide, such that 10 feet is claimed in a Westerly direction and 1440 feet is claimed in an Easterly direction from the point of discovery (monument of location), at which the Notice of Location was posted, together with 300 feet on each side of the monument of location and center line of the Claim. The general course of the vein and these premises is Westerly and Easterly.

The number, location, and markings on each claim corner are as follows:

Corner #	Location	Description	Markings
No. 1	NE Corner	2 in. x 2 in. x 4 ft. Wooden post	NE Corner BR-80
No. 2	SE Corner	2 in. x 2 in. x 4 ft. Wooden post	SE Corner BR-80
No. 3	SW Corner	2 in. x 2 in. x 4 ft. Wooden post	SW Corner BR-80
No. 4	NW Corner	2 in. x 2 in. x 4 ft. Wooden post	NW Corner BR-80

As erected on the ground, each corner monument is marked with a metal tag describing its position relative to the Claim boundaries.

The work of location consisted of making the claim maps as provided in NRS 517.040.

Signature of Locator:

*Conn Davis*

Conn Davis (Agent for Vista Gold U. S. Inc.)

BOOK 309 PAGE 157

BOOK 309 PAGE 157  
OFFICIAL RECORDS  
RECORDED AT THE REQUEST OF  
*Vista Gold U.S. Inc*  
97 JUN 26 AM 9:46  
EUREKA COUNTY NEVADA  
M.N. REBAL/EA/TI, RECORDER  
FILE NO. 167044  
FEES \$9.50



**167045**  
**CERTIFICATE OF LOCATION**  
**LODE MINING CLAIM**

The undersigned hereby certifies that he has caused to be located the BR-81 lode mining claim in the following section(s):

1/4	Section	Township	Range	Meridian
SE	1	T16N	R48E	Mt. Diablo
SW	1	T16N	R48E	Mt. Diablo
		T16N	R48E	Mt. Diablo
		T N	R	Mt. Diablo
		T N	R	Mt. Diablo
		T N	R	Mt. Diablo

in the unknown Mining District, Eureka County, Nevada, on May 7, 1997.

The name and mailing address of the locator is the:

Vista Gold U. S. Inc.  
 350 Rock Blvd., Ste.-E  
 Reno, NV 89502

The Claim is approximately 1450 feet long and 600 feet wide, such that 10 feet is claimed in an Easterly direction and 1440 feet is claimed in a Westerly direction from the point of discovery (monument of location), at which the Notice of Location was posted, together with 300 feet on each side of the monument of location and center line of the Claim. The general course of the vein and these premises is Easterly and Westerly.

The number, location, and markings on each claim corner are as follows:

Corner #	Location	Description	Markings
No. 1	NE Corner	2 in. x 2 in. x 4 ft. Wooden post	NE Corner BR-81
No. 2	SE Corner	2 in. x 2 in. x 4 ft. Wooden post	SE Corner BR-81
No. 3	SW Corner	2 in. x 2 in. x 4 ft. Wooden post	SW Corner BR-81
No. 4	NW Corner	2 in. x 2 in. x 4 ft. Wooden post	NW Corner BR-81

As erected on the ground, each corner monument is marked with a metal tag describing its position relative to the Claim boundaries.

The work of location consisted of making the claim maps as provided in NRS 517.040.

Signature of Locator:

*Conn Davis*  
 Conn Davis (Agent for Vista Gold U. S. Inc.)

By:

BOOK 309 PAGE 158

BOOK 309 PAGE 158  
 OFFICIAL RECORDS  
 RECORDED AT THE REQUEST OF  
*Vista Gold U.S. Inc.*  
 97 JUN 26 AM 9:46  
 EUREKA COUNTY NEVADA  
 M.N. REBALCATE, RECORDER  
 FILE NO. 167045  
 FEES \$9.50

167046

CERTIFICATE OF LOCATION  
LODE MINING CLAIM

The undersigned hereby certifies that he has caused to be located the BR-82 lode mining claim in the following section(s):

1/4	Section	Township	Range	Meridian
SE	1	T16N	R48E	Mt. Diablo
SW	1	T16N	R48E	Mt. Diablo
		T N	R	Mt. Diablo
		T N	R	Mt. Diablo

in the unknown Mining District, Eureka County, Nevada, on May 7, 1997.

The name and mailing address of the locator is the:

Vista Gold U. S. Inc.  
350 Rock Blvd., Ste-E  
Reno, NV 89502

The Claim is approximately 1500 feet long and 600 feet wide, such that 10 feet is claimed in a Westerly direction and 1490 feet is claimed in an Easterly direction from the point of discovery (monument of location), at which the Notice of Location was posted, together with 300 feet on each side of the monument of location and center line of the Claim. The general course of the vein and these premises is Westerly and Easterly.

The number, location, and markings on each claim corner are as follows:

Corner #	Location	Description	Markings
No. 1	NE Corner	2 in. x 2 in. x 4 ft. Wooden post	NE Corner BR-82
No. 2	SE Corner	2 in. x 2 in. x 4 ft. Wooden post	SE Corner BR-82
No. 3	SW Corner	2 in. x 2 in. x 4 ft. Wooden post	SW Corner BR-82
No. 4	NW Corner	2 in. x 2 in. x 4 ft. Wooden post	NW Corner BR-82

As erected on the ground, each corner monument is marked with a metal tag describing its position relative to the Claim boundaries.

The work of location consisted of making the claim maps as provided in NRS 517.040.

Signature of Locator:

*Conn Davis*

By:

Conn Davis (Agent for Vista Gold U. S. Inc.)

BOOK 309 PAGE 159

167046  
 EUREKA COUNTY, NEVADA  
 M.M. REBALZATI, RECORDER  
 FILE NO.  
 FEES \$9.50  
 97 JUN 26 AM 9:47  
 Vista Gold U.S. Inc.  
 RECORDED AT THE REQUEST OF  
 OFFICIAL RECORDS  
 BOOK 309 PAGE 159

167047

CERTIFICATE OF LOCATION  
LODE MINING CLAIM

The undersigned hereby certifies that he has caused to be located the BR-83 lode mining claim in the following section(s):

1/4	Section	Township	Range	Meridian
SE	2	T16N	R48E	Mt. Diablo
SW	2	T16N	R48E	Mt. Diablo
		T16N	R48E	Mt. Diablo
		T N	R	Mt. Diablo
		T N	R	Mt. Diablo
		T N	R	Mt. Diablo

in the unknown Mining District, Eureka County, Nevada, on June 12<sup>th</sup>, 1997.

The name and mailing address of the locator is the:

Vista Gold U. S. Inc.  
350 Rock Blvd, Ste.-E  
Reno, NV 89502

The Claim is approximately 1500 feet long and 600 feet wide, such that 10 feet is claimed in an Easterly direction and 1490 feet is claimed in a Westerly direction from the point of discovery (monument of location), at which the Notice of Location was posted, together with 300 feet on each side of the monument of location and center line of the Claim. The general course of the vein and these premises is Easterly and Westerly.

The number, location, and markings on each claim corner are as follows:

Corner #	Location	Description	Markings
No. 1	NE Corner	2 in. x 2 in. x 4 ft. Wooden post	NE Corner BR-83
No. 2	SE Corner	2 in. x 2 in. x 4 ft. Wooden post	SE Corner BR-83
No. 3	SW Corner	2 in. x 2 in. x 4 ft. Wooden post	SW Corner BR-83
No. 4	NW Corner	2 in. x 2 in. x 4 ft. Wooden post	NW Corner BR-83

As erected on the ground, each corner monument is marked with a metal tag describing its position relative to the Claim boundaries.

The work of location consisted of making the claim maps as provided in NRS 517.040.

Signature of Locator:

*Conn Davis*  
Conn Davis (Agent for Vista Gold U. S. Inc.)

By:

BOOK 309 PAGE 160

167047  
EUREKA COUNTY NEVADA  
M.N. REBAL EATI, RECORDER  
FILE NO.  
FEE \$9.50  
BOOK 309 PAGE 160  
OFFICIAL RECORDS  
RECORDED AT THE REQUEST OF  
*Vista Gold U.S. Inc*  
97 JUN 26 AM 9:47

167048

CERTIFICATE OF LOCATION  
LODE MINING CLAIM

The undersigned hereby certifies that he has caused to be located the BR-84 lode mining claim in the following section(s):

1/4	Section	Township	Range	Meridian
SE	2	T16N	R48E	Mt. Diablo
SW	1	T16N	R48E	Mt. Diablo
		T N	R	Mt. Diablo
		T N	R	Mt. Diablo

in the unknown Mining District, Eureka County, Nevada, on May 7, 1997.

The name and mailing address of the locator is the:

Vista Gold U. S. Inc.  
350 Rock Blvd, Ste-E  
Reno, NV 89502

The Claim is approximately 1500 feet long and 600 feet wide, such that 10 feet is claimed in an Easterly direction and 1490 feet is claimed in a Westerly direction from the point of discovery (monument of location), at which the Notice of Location was posted, together with 300 feet on each side of the monument of location and center line of the Claim. The general course of the vein and these premises is Easterly and Westerly.

The number, location, and markings on each claim corner are as follows:

Corner #	Location	Description	Markings
No. 1	NE Corner	2 in. x 2 in. x 4 ft. Wooden post	NE Corner BR-84
No. 2	SE Corner	2 in. x 2 in. x 4 ft. Wooden post	SE Corner BR-84
No. 3	SW Corner	2 in. x 2 in. x 4 ft. Wooden post	SW Corner BR-84
No. 4	NW Corner	2 in. x 2 in. x 4 ft. Wooden post	NW Corner BR-84

As erected on the ground, each corner monument is marked with a metal tag describing its position relative to the Claim boundaries.

The work of location consisted of making the claim maps as provided in NRS 517.040.

Signature of Locator:

*Comm Davis*  
Comm Davis (Agent for Vista Gold U. S. Inc.)

By:

BOOK 309 PAGE 161

BOOK 309 PAGE 161  
OFFICIAL RECORDS  
RECORDED AT THE REQUEST OF  
*Mike Todd US Inc*  
97 JUN 26 AM 9:48  
EUREKA COUNTY NEVADA  
M.N. REBAL. REORDER  
FILE NO. 167048  
FEES \$9.50

**167049**

**CERTIFICATE OF LOCATION  
LODE MINING CLAIM**

The undersigned hereby certifies that he has caused to be located the BR-85 lode mining claim in the following section(s):

1/4	Section	Township	Range	Meridian
SW	1	T16N	R48E	Mt. Diablo
SE	2	T16N	R48E	Mt. Diablo
		T N	R	Mt. Diablo
		T N	R	Mt. Diablo

in the unknown Mining District, Eureka County, Nevada, on May 7, 1997.

The name and mailing address of the locator is the:

**Vista Gold U. S. Inc.  
350 Rock Blvd., Ste-E  
Reno, NV 89502**

The Claim is approximately 1450 feet long and 600 feet wide, such that 10 feet is claimed in a Westerly direction and 1440 feet is claimed in an Easterly direction from the point of discovery (monument of location), at which the Notice of Location was posted, together with 300 feet on each side of the monument of location and center line of the Claim. The general course of the vein and these premises is Westerly and Easterly.

The number, location, and markings on each claim corner are as follows:

Corner #	Location	Description	Markings
No. 1	NE Corner	2 in. x 2 in. x 4 ft. Wooden post	NE Corner BR-85
No. 2	SE Corner	2 in. x 2 in. x 4 ft. Wooden post	SE Corner BR-85
No. 3	SW Corner	2 in. x 2 in. x 4 ft. Wooden post	SW Corner BR-85
No. 4	NW Corner	2 in. x 2 in. x 4 ft. Wooden post	NW Corner BR-85

As erected on the ground, each corner monument is marked with a metal tag describing its position relative to the Claim boundaries.

The work of location consisted of making the claim maps as provided in NRS 517.040.

Signature of Locator:

*Comm Davis*  
Comm Davis (Agent for Vista Gold U. S. Inc.)

By:

BOOK 309 PAGE 162

BOOK 309 PAGE 162  
OFFICIAL RECORDS  
RECORDED AT THE REQUEST OF  
*Comm Davis*  
97 JUN 26 AM 9:48  
EUREKA COUNTY, NEVADA  
M.M. REBALER, RECORDER  
FILE NO. 167049  
FEES \$9.50

167050

CERTIFICATE OF LOCATION  
LODE MINING CLAIM

The undersigned hereby certifies that he has caused to be located the BR-86 lode mining claim in the following section(s):

1/4	Section	Township	Range	Meridian
SW	1	T16N	R48E	Mt. Diablo
SE	1	T16N	R48E	Mt. Diablo
		T N	R	Mt. Diablo
		T N	R	Mt. Diablo

in the unknown Mining District, Eureka County, Nevada, on May 7, 1997.

The name and mailing address of the locator is the:

Vista Gold U. S. Inc.  
350 Rock Blvd, Ste. E  
Reno, NV 89502

The Claim is approximately 1450 feet long and 600 feet wide, such that 10 feet is claimed in an Easterly direction and 1440 feet is claimed in a Westerly direction from the point of discovery (monument of location), at which the Notice of Location was posted, together with 300 feet on each side of the monument of location and center line of the Claim. The general course of the vein and these premises is Easterly and Westerly.

The number, location, and markings on each claim corner are as follows:

Corner #	Location	Description	Markings
No. 1	NE Corner	2 in. x 2 in. x 4 ft. Wooden post	NE Corner BR-86
No. 2	SE Corner	2 in. x 2 in. x 4 ft. Wooden post	SE Corner BR-86
No. 3	SW Corner	2 in. x 2 in. x 4 ft. Wooden post	SW Corner BR-86
No. 4	NW Corner	2 in. x 2 in. x 4 ft. Wooden post	NW Corner BR-86

As erected on the ground, each corner monument is marked with a metal tag describing its position relative to the Claim boundaries.

The work of location consisted of making the claim maps as provided in NRS 517.040.

Signature of Locator:

By:

*Conn Davis*  
Conn Davis (Agent for Vista Gold U. S. Inc.)

BOOK 309 PAGE 163  
OFFICIAL RECORDS  
RECORDED AT THE REQUEST OF  
*Vista Gold U.S. Inc.*  
97 JUN 26 AM 9:48

EUREKA COUNTY NEVADA  
M.N. REBAL EATL. RECORDER  
FILE NO.  
FEES \$9.50

167050

BOOK 309 PAGE 163

167051

CERTIFICATE OF LOCATION  
LODE MINING CLAIM

The undersigned hereby certifies that he has caused to be located the BR-87 lode mining claim in the following section(s):

1/4	Section	Township	Range	Meridian
SE	1	T16N	R48E	Mt. Diablo
SW	1	T16N	R48E	Mt. Diablo
		T N	R	Mt. Diablo
		T N	R	Mt. Diablo

in the unknown Mining District, Eureka County, Nevada, on May 7, 1997.

The name and mailing address of the locator is the:

Vista Gold U. S. Inc.  
350 Rock Blvd, Ste. E  
Reno, NV 89502

The Claim is approximately 1500 feet long and 600 feet wide, such that 10 feet is claimed in a Westerly direction and 1490 feet is claimed in an Easterly direction from the point of discovery (monument of location), at which the Notice of Location was posted, together with 300 feet on each side of the monument of location and center line of the Claim. The general course of the vein and these premises is Westerly and Easterly.

The number, location, and markings on each claim corner are as follows:

Corner #	Location	Description	Markings
No. 1	NE Corner	2 in. x 2 in. x 4 ft. Wooden post	NE Corner BR-87
No. 2	SE Corner	2 in. x 2 in. x 4 ft. Wooden post	SE Corner BR-87
No. 3	SW Corner	2 in. x 2 in. x 4 ft. Wooden post	SW Corner BR-87
No. 4	NW Corner	2 in. x 2 in. x 4 ft. Wooden post	NW Corner BR-87

As erected on the ground, each corner monument is marked with a metal tag describing its position relative to the Claim boundaries.

The work of location consisted of making the claim maps as provided in NRS 517.040.

Signature of Locator:

By:

Conn Davis (Agent for Vista Gold U. S. Inc.)

BOOK 309 PAGE 164

167051  
EUREKA COUNTY NEVADA  
M.N. REBALANCE, RECORDER  
FILE NO.  
FEES \$9.50  
BOOK 309 PAGE 164  
OFFICIAL RECORDS  
RECORDED AT THE REQUEST OF  
Vista Gold U.S. Inc.  
97 JUN 26 AM 9:48

167052

CERTIFICATE OF LOCATION  
LODE MINING CLAIM

The undersigned hereby certifies that he has caused to be located the BR-88 lode mining claim in the following section(s):

1/4	Section	Township	Range	Meridian
SW	2	T16N	R48E	Mt. Diablo
SE	2	T16N	R48E	Mt. Diablo
NW	11	T16N	R48E	Mt. Diablo
NE	11	T16N	R48E	Mt. Diablo

in the unknown Mining District, Eureka County, Nevada, on JUNE 12<sup>th</sup>, 1997.

The name and mailing address of the locator is the:

Vista Gold U. S. Inc.  
350 Rock Blvd, Ste-E  
Reno, NV 89502

The Claim is approximately 1500 feet long and 600 feet wide, such that 10 feet is claimed in an Easterly direction and 1490 feet is claimed in a Westerly direction from the point of discovery (monument of location), at which the Notice of Location was posted, together with 300 feet on each side of the monument of location and center line of the Claim. The general course of the vein and these premises is Easterly and Westerly.

The number, location, and markings on each claim corner are as follows:

Corner #	Location	Description	Markings
No. 1	NE Corner	2 in. x 2 in. x 4 ft. Wooden post	NE Corner BR-88
No. 2	SE Corner	2 in. x 2 in. x 4 ft. Wooden post	SE Corner BR-88
No. 3	SW Corner	2 in. x 2 in. x 4 ft. Wooden post	SW Corner BR-88
No. 4	NW Corner	2 in. x 2 in. x 4 ft. Wooden post	NW Corner BR-88

As erected on the ground, each corner monument is marked with a metal tag describing its position relative to the Claim boundaries.

The work of location consisted of making the claim maps as provided in NRS, 517.040.

Signature of Locator:

*Comm Davis*  
Comm Davis (Agent for Vista Gold U. S. Inc.)

BOOK 309 PAGE 165  
OFFICIAL RECORDS  
RECORDED AT THE REQUEST OF  
*Vista Gold U.S. Inc.*  
97 JUN 26 AM 9:48  
EUREKA COUNTY NEVADA  
M.N. REBALANCE/REORDER  
FILE NO. 167052  
FEES \$9.50



167053

CERTIFICATE OF LOCATION  
LODE MINING CLAIM

The undersigned hereby certifies that he has caused to be located the BR-89 lode mining claim in the following section(s):

1/4	Section	Township	Range	Meridian
SE	2	T16N	R48E	Mt. Diablo
SW	1	T16N	R48E	Mt. Diablo
NE	11	T16N	R48E	Mt. Diablo
NW	12	T16N	R48E	Mt. Diablo

in the unknown Mining District, Eureka County, Nevada, on May 9, 1997

The name and mailing address of the locator is the:

Vista Gold U. S. Inc.  
350 Rock Blvd., Ste.-E  
Reno, NV 89502

The Claim is approximately 1500 feet long and 600 feet wide, such that 10 feet is claimed in an Easterly direction and 1490 feet is claimed in a Westerly direction from the point of discovery (monument of location), at which the Notice of Location was posted, together with 300 feet on each side of the monument of location and center line of the Claim. The general course of the vein and these premises is Easterly and Westerly.

The number, location, and markings on each claim corner are as follows:

Corner #	Location	Description	Markings
No. 1	NE Corner	2 in. x 2 in. x 4 ft. Wooden post	NE Corner BR-89
No. 2	SE Corner	2 in. x 2 in. x 4 ft. Wooden post	SE Corner BR-89
No. 3	SW Corner	2 in. x 2 in. x 4 ft. Wooden post	SW Corner BR-89
No. 4	NW Corner	2 in. x 2 in. x 4 ft. Wooden post	NW Corner BR-89

As erected on the ground, each corner monument is marked with a metal tag describing its position relative to the Claim boundaries.

The work of location consisted of making the claim maps as provided in NRS 517.040.

Signature of Locator:

By:

Corn Davis (Agent for Vista Gold U. S. Inc.)

BOOK 309 PAGE 166

BOOK 309 PAGE 166  
OFFICIAL RECORDS  
RECORDED AT THE REQUEST OF  
Vista Gold U.S. Inc.  
97 JUN 26 AM 9:48  
EUREKA COUNTY NEVADA  
M.N. REBAL/EA/T. RECORDER  
FILE NO. 167053  
FEES \$9.50

167054

CERTIFICATE OF LOCATION  
LODE MINING CLAIM

The undersigned hereby certifies that he has caused to be located the BR-90 lode mining claim in the following section(s):

1/4	Section	Township	Range	Meridian
SW	1	T16N	R48E	Mt. Diablo
SE	2	T16N	R48E	Mt. Diablo
NW	12	T16N	R48E	Mt. Diablo
NE	11	T16N	R48E	Mt. Diablo

in the unknown Mining District, Eureka County, Nevada, on May 9, 1997

The name and mailing address of the locator is the:

Vista Gold U. S. Inc.  
350 Rock Blvd, Ste.-E  
Reno, NV 89502

The Claim is approximately 1450 feet long and 600 feet wide, such that 10 feet is claimed in a Westerly direction and 1440 feet is claimed in an Easterly direction from the point of discovery (monument of location), at which the Notice of Location was posted, together with 300 feet on each side of the monument of location and center line of the Claim. The general course of the vein and these premises is Westerly and Easterly.

The number, location, and markings on each claim corner are as follows:

Corner #	Location	Description	Markings
No. 1	NE Corner	2 in. x 2 in. x 4 ft. Wooden post	NE Corner BR-90
No. 2	SE Corner	2 in. x 2 in. x 4 ft. Wooden post	SE Corner BR-90
No. 3	SW Corner	2 in. x 2 in. x 4 ft. Wooden post	SW Corner BR-90
No. 4	NW Corner	2 in. x 2 in. x 4 ft. Wooden post	NW Corner BR-90

As erected on the ground, each corner monument is marked with a metal tag describing its position relative to the Claim boundaries.

The work of location consisted of making the claim maps as provided in NRS 517.040.

Signature of Locator:

By: Conn Davis (Agent for Vista Gold U. S. Inc.)

BOOK 309 PAGE 167

BOOK 309 PAGE 167  
OFFICIAL RECORDS  
RECORDED AT THE REQUEST OF  
*Vista Gold U.S. Inc.*  
97 JUN 26 AM 9:48  
EUREKA COUNTY NEVADA  
M.N. REBALANCE, RECORDER  
FILE NO. 167054  
FEES \$50

167055

CERTIFICATE OF LOCATION  
LODE MINING CLAIM

The undersigned hereby certifies that he has caused to be located the BR-91 lode mining claim in the following section(s):

1/4	Section	Township	Range	Meridian
NE	12	T16N	R48E	Mt. Diablo
NW	12	T16N	R48E	Mt. Diablo
SE	1	T16N	R48E	Mt. Diablo
SW	1	T16N	R48E	Mt. Diablo

in the unknown Mining District, Eureka County, Nevada, on May 7, 1997.

The name and mailing address of the locator is the:

Vista Gold U. S. Inc.  
350 Rock Blvd., Ste.-E  
Reno, NV 89502

The Claim is approximately 1450 feet long and 600 feet wide, such that 10 feet is claimed in an Easterly direction and 1440 feet is claimed in a Westerly direction from the point of discovery (monument of location), at which the Notice of Location was posted, together with 300 feet on each side of the monument of location and center line of the Claim. The general course of the vein and these premises is Easterly and Westerly.

The number, location, and markings on each claim corner are as follows:

Corner #	Location	Description	Markings
No. 1	NE Corner	2 in. x 2 in. x 4 ft. Wooden post	NE Corner BR-91
No. 2	SE Corner	2 in. x 2 in. x 4 ft. Wooden post	SE Corner BR-91
No. 3	SW Corner	2 in. x 2 in. x 4 ft. Wooden post	SW Corner BR-91
No. 4	NW Corner	2 in. x 2 in. x 4 ft. Wooden post	NW Corner BR-91

As erected on the ground, each corner monument is marked with a metal tag describing its position relative to the Claim boundaries.

The work of location consisted of making the claim maps as provided in NRS 517.040.

Signature of Locator:

*Com Davis*

By:

Com Davis (Agent for Vista Gold U. S. Inc.)

BOOK 309 PAGE 168

167055

BOOK 309  
PAGE 168  
OFFICIAL RECORDS  
RECORDED AT THE REQUEST OF  
VISTA Gold US INC  
97 JUN 26 AM 9:48  
EUREKA COUNTY NEVADA  
M.N. REBALLETI, RECORDER  
FILE NO.  
FEES \$950

**CERTIFICATE OF LOCATION  
LODE MINING CLAIM**

**167056**

The undersigned hereby certifies that he has caused to be located the BR-92 lode mining claim in the following section(s):

1/4	Section	Township	Range	Meridian
SE	1	T16N	R48E	Mt. Diablo
SW	1	T16N	R48E	Mt. Diablo
NE	12	T16N	R48E	Mt. Diablo
NW	12	T16N	R48E	Mt. Diablo

in the unknown Mining District, Eureka County, Nevada, on May 7, 1997.

The name and mailing address of the locator is the:

Vista Gold U. S. Inc.  
350 Rock Blvd, Ste. E  
Reno, NV 89502

The Claim is approximately 1500 feet long and 600 feet wide, such that 10 feet is claimed in a Westerly direction and 1490 feet is claimed in an Easterly direction from the point of discovery (monument of location), at which the Notice of Location was posted, together with 300 feet on each side of the monument of location and center line of the Claim. The general course of the vein and these premises is Westerly and Easterly.

The number, location, and markings on each claim corner are as follows:

Corner #	Location	Description	Markings
No. 1	NE Corner	2 in. x 2 in. x 4 ft. Wooden post	NE Corner BR-92
No. 2	SE Corner	2 in. x 2 in. x 4 ft. Wooden post	SE Corner BR-92
No. 3	SW Corner	2 in. x 2 in. x 4 ft. Wooden post	SW Corner BR-92
No. 4	NW Corner	2 in. x 2 in. x 4 ft. Wooden post	NW Corner BR-92

As erected on the ground, each corner monument is marked with a metal tag describing its position relative to the Claim boundaries.

The work of location consisted of making the claim maps as provided in NRS 517.040.

Signature of Locator:

*[Handwritten Signature]*  
Conn Davis (Agent for Vista Gold U. S. Inc.)

By:

BOOK 309 PAGE 169  
OFFICIAL RECORDS  
RECORDED AT THE REQUEST OF  
VISTA GOLD U.S. INC.  
97 JUN 26 AM 9:48  
EUREKA COUNTY NEVADA  
M.N. REBALZATI, RECORDER  
FILE NO. 167056  
FEES \$950

BOOK 309 PAGE 169

167057

CERTIFICATE OF LOCATION  
LODE MINING CLAIM

The undersigned hereby certifies that he has caused to be located the BR-93 lode mining claim in the following section(s):

1/4	Section	Township	Range	Meridian
SW	2	T16N	R48E	Mt. Diablo
SE	2	T16N	R48E	Mt. Diablo
NW	11	T16N	R48E	Mt. Diablo
NE	11	T16N	R48E	Mt. Diablo

in the unknown Mining District, Eureka County, Nevada, on June 12<sup>th</sup>, 1997.

The name and mailing address of the locator is the:

Vista Gold U. S. Inc.  
350 Rock Blvd, Ste.-E  
Reno, NV 89502

The Claim is approximately 1500 feet long and 600 feet wide, such that 10 feet is claimed in an Easterly direction and 1490 feet is claimed in a Westerly direction from the point of discovery (monument of location), at which the Notice of Location was posted, together with 300 feet on each side of the monument of location and center line of the Claim. The general course of the vein and these premises is Easterly and Westerly.

The number, location, and markings on each claim corner are as follows:

Corner #	Location	Description	Markings
No. 1	NE Corner	2 in. x 2 in. x 4 ft. Wooden post	NE Corner BR-93
No. 2	SE Corner	2 in. x 2 in. x 4 ft. Wooden post	SE Corner BR-93
No. 3	SW Corner	2 in. x 2 in. x 4 ft. Wooden post	SW Corner BR-93
No. 4	NW Corner	2 in. x 2 in. x 4 ft. Wooden post	NW Corner BR-93

As erected on the ground, each corner monument is marked with a metal tag describing its position relative to the Claim boundaries.

The work of location consisted of making the claim maps as provided in NRS 517.040.

Signature of Locator:

*Conn Davis*

By:

Conn Davis (Agent for Vista Gold U. S. Inc.)

BOOK 309 PAGE 170  
OFFICIAL RECORDS  
RECORDED AT THE REQUEST OF  
VISTA Gold US INC  
97 JUN 26 AM 9:48  
EUREKA COUNTY NEVADA  
M.N. REBAL EATL. RECORDER  
FILE NO. 167057  
FEES \$9.50

BOOK 309 PAGE 170

167058

CERTIFICATE OF LOCATION  
LODE MINING CLAIM

The undersigned hereby certifies that he has caused to be located the BR-94 lode mining claim in the following section(s):

1/4	Section	Township	Range	Meridian
SE	2	T16N	R48E	Mt. Diablo
SW	1	T16N	R48E	Mt. Diablo
NE	11	T16N	R48E	Mt. Diablo
NW	12	T16N	R48E	Mt. Diablo

in the unknown Mining District, Eureka County, Nevada, on May 9, 1997.

The name and mailing address of the locator is the:

Vista Gold U. S. Inc.  
350 Rock Blvd., Ste.-E  
Reno, NV 89502

The Claim is approximately 1500 feet long and 600 feet wide, such that 10 feet is claimed in an Easterly direction and 1490 feet is claimed in a Westerly direction from the point of discovery (monument of location), at which the Notice of Location was posted, together with 300 feet on each side of the monument of location and center line of the Claim. The general course of the vein and these premises is Easterly and Westerly.

The number, location, and markings on each claim corner are as follows:

Corner #	Location	Description	Markings
No. 1	NE Corner	2 in. x 2 in. x 4 ft. Wooden post	NE Corner BR-94
No. 2	SE Corner	2 in. x 2 in. x 4 ft. Wooden post	SE Corner BR-94
No. 3	SW Corner	2 in. x 2 in. x 4 ft. Wooden post	SW Corner BR-94
No. 4	NW Corner	2 in. x 2 in. x 4 ft. Wooden post	NW Corner BR-94

As erected on the ground, each corner monument is marked with a metal tag describing its position relative to the Claim boundaries.

The work of location consisted of making the claim maps as provided in NRS 517.040.

Signature of Locator:

By:

Conn Davis (Agent for Vista Gold U. S. Inc.)

BOOK 309 PAGE 171

167058

EUREKA COUNTY NEVADA  
M.N. REBAL. RECORDED  
FILE NO. 950

BOOK 309  
PAGE 171  
OFFICIAL RECORDS  
RECORDED AT THE REQUEST OF  
Vista Gold US INC  
97 JUN 26 AM 9:49

167059

CERTIFICATE OF LOCATION  
LODE MINING CLAIM

The undersigned hereby certifies that he has caused to be located the BR-95 lode mining claim in the following section(s):

1/4	Section	Township	Range	Meridian
SW	1	T16N	R48E	Mt. Diablo
SE	2	T16N	R48E	Mt. Diablo
NW	12	T16N	R48E	Mt. Diablo
NE	11	T16N	R48E	Mt. Diablo

in the unknown Mining District, Eureka County, Nevada, on May 9, 1997.

The name and mailing address of the locator is the:

Vista Gold U. S. Inc.  
350 Rock Blvd, Ste. E  
Reno, NV 89502

The Claim is approximately 1450 feet long and 600 feet wide, such that 10 feet is claimed in a Westerly direction and 1440 feet is claimed in an Easterly direction from the point of discovery (monument of location), at which the Notice of Location was posted, together with 300 feet on each side of the monument of location and center line of the Claim. The general course of the vein and these premises is Westerly and Easterly.


The number, location, and markings on each claim corner are as follows:

Corner #	Location	Description	Markings
No. 1	NE Corner	2 in. x 2 in. x 4 ft. Wooden post	NE Corner BR-95
No. 2	SE Corner	2 in. x 2 in. x 4 ft. Wooden post	SE Corner BR-95
No. 3	SW Corner	2 in. x 2 in. x 4 ft. Wooden post	SW Corner BR-95
No. 4	NW Corner	2 in. x 2 in. x 4 ft. Wooden post	NW Corner BR-95

As erected on the ground, each corner monument is marked with a metal tag describing its position relative to the Claim boundaries.

The work of location consisted of making the claim maps as provided in NRS 517.040.

Signature of Locator:

  
Corn Davis (Agent for Vista Gold U. S. Inc.)

By:

BOOK 309 PAGE 172  
OFFICIAL RECORDS  
RECORDED AT THE REQUEST OF  
VISTA GOLD US INC  
91 JUN 26 AM 9:49  
EUREKA COUNTY NEVADA  
M.N. REBALANCE RECORDER  
FILE NO. 167059  
FEES \$ 950

BOOK 309 PAGE 172

167060

CERTIFICATE OF LOCATION  
LODE MINING CLAIM

The undersigned hereby certifies that he has caused to be located the BR-96 lode mining claim in the following section(s):

1/4	Section	Township	Range	Meridian
SW	1	T16N	R48E	Mt. Diablo
SE	1	T16N	R48E	Mt. Diablo
NW	12	T16N	R48E	Mt. Diablo
NE	12	T16N	R48E	Mt. Diablo

in the unknown Mining District, Eureka County, Nevada, on May 7, 1997.

The name and mailing address of the locator is the:

Vista Gold U. S. Inc.  
350 Rock Blvd., Ste.-E  
Reno, NV 89502

The Claim is approximately 1450 feet long and 600 feet wide, such that 10 feet is claimed in an Easterly direction and 1440 feet is claimed in a Westerly direction from the point of discovery (monument of location), at which the Notice of Location was posted, together with 300 feet on each side of the monument of location and center line of the Claim. The general course of the vein and these premises is Easterly and Westerly.

The number, location, and markings on each claim corner are as follows:

Corner #	Location	Description	Markings
No. 1	NE Corner	2 in. x 2 in. x 4 ft. Wooden post	NE Corner BR-96
No. 2	SE Corner	2 in. x 2 in. x 4 ft. Wooden post	SE Corner BR-96
No. 3	SW Corner	2 in. x 2 in. x 4 ft. Wooden post	SW Corner BR-96
No. 4	NW Corner	2 in. x 2 in. x 4 ft. Wooden post	NW Corner BR-96

As erected on the ground, each corner monument is marked with a metal tag describing its position relative to the Claim boundaries.

The work of location consisted of making the claim maps as provided in NRS 517.040.

Signature of Locator:

*Conn Davis*  
Conn Davis (Agent for Vista Gold U. S. Inc.)

By:

BOOK 309 PAGE 173  
OFFICIAL RECORDS  
RECORDED AT THE REQUEST OF  
VISTA Gold US INC  
97 JUN 26 AM 9:49  
EUREKA COUNTY NEVADA  
M.N. REBAL EATL, RECORDER  
FILE NO. 167060  
FEES \$9.50

BOOK 309 PAGE 173



167061

CERTIFICATE OF LOCATION  
LODE MINING CLAIM

The undersigned hereby certifies that he has caused to be located the BR-97 lode mining claim in the following section(s):

1/4	Section	Township	Range	Meridian
SE	1	T16N	R48E	Mt. Diablo
SW	1	T16N	R48E	Mt. Diablo
NE	12	T16N	R48E	Mt. Diablo
NW	12	T16N	R48E	Mt. Diablo

in the unknown Mining District, Eureka County, Nevada, on May 7, 1997.

The name and mailing address of the locator is the:

Vista Gold U. S. Inc.  
350 Rock Blvd, Ste-E  
Reno, NV 89502

The Claim is approximately 1500 feet long and 600 feet wide, such that 10 feet is claimed in a Westerly direction and 1490 feet is claimed in an Easterly direction from the point of discovery (monument of location), at which the Notice of Location was posted, together with 300 feet on each side of the monument of location and center line of the Claim. The general course of the vein and these premises is Westerly and Easterly.

The number, location, and markings on each claim corner are as follows:

Corner #	Location	Description	Markings
No. 1	NE Corner	2 in. x 2 in. x 4 ft. Wooden post	NE Corner BR-97
No. 2	SE Corner	2 in. x 2 in. x 4 ft. Wooden post	SE Corner BR-97
No. 3	SW Corner	2 in. x 2 in. x 4 ft. Wooden post	SW Corner BR-97
No. 4	NW Corner	2 in. x 2 in. x 4 ft. Wooden post	NW Corner BR-97

As erected on the ground, each corner monument is marked with a metal tag describing its position relative to the Claim boundaries.

The work of location consisted of making the claim maps as provided in NRS 517.040.

Signature of Locator:

*Comm Davis*

By:

Comm Davis (Agent for Vista Gold U. S. Inc.)

BOOK 309 PAGE 174

EUREKA COUNTY NEVADA  
M.H. REBALZATI, RECORDER  
FILE NO. 167061  
FEES \$9.50

BOOK 309  
PAGE 174  
OFFICIAL RECORDS  
RECORDED AT THE REQUEST OF  
Vista Gold US INC  
97 JUN 26 AM 9:49

**CERTIFICATE OF LOCATION  
LODE MINING CLAIM**

**167062**

The undersigned hereby certifies that he has caused to be located the BR-98 lode mining claim in the following section(s):

1/4	Section	Township	Range	Meridian
NE	11	T16N	R48E	Mt. Diablo
NW	11	T16N	R48E	Mt. Diablo
SE	2	T16N	R48E	Mt. Diablo
SW	2	T16N	R48E	Mt. Diablo

in the unknown Mining District, Eureka County, Nevada, on May 29, 1997.

The name and mailing address of the locator is the:

Vista Gold U. S. Inc.  
350 Rock Blvd, Ste.-E  
Reno, NV 89502

The Claim is approximately 1500 feet long and 600 feet wide, such that 10 feet is claimed in an Easterly direction and 1490 feet is claimed in a Westerly direction from the point of discovery (monument of location), at which the Notice of Location was posted, together with 300 feet on each side of the monument of location and center line of the Claim. The general course of the vein and these premises is Easterly and Westerly.

The number, location, and markings on each claim corner are as follows:

Corner #	Location	Description	Markings
No. 1	NE Corner	2 in. x 2 in. x 4 ft. Wooden post	NE Corner BR-98
No. 2	SE Corner	2 in. x 2 in. x 4 ft. Wooden post	SE Corner BR-98
No. 3	SW Corner	2 in. x 2 in. x 4 ft. Wooden post	SW Corner BR-98
No. 4	NW Corner	2 in. x 2 in. x 4 ft. Wooden post	NW Corner BR-98

As erected on the ground, each corner monument is marked with a metal tag describing its position relative to the Claim boundaries.

The work of location consisted of making the claim maps as provided in NRS 517.040.

Signature of Locator:

*Comm Davis*

Comm Davis (Agent for Vista Gold U. S. Inc.)

By:

BOOK 309 PAGE 175  
OFFICIAL RECORDS  
RECORDED AT THE REQUEST OF  
Vista Gold US Inc  
97 JUN 26 AM 9:49  
EUREKA COUNTY NEVADA  
M.M. REBALATI, RECORDER  
FILE NO. 167062  
FEES \$9.50

BOOK 309 PAGE 175

167063

CERTIFICATE OF LOCATION  
LODE MINING CLAIM

The undersigned hereby certifies that he has caused to be located the BR-99 lode mining claim in the following section(s):

Section	Township	Range	Meridian
1/4	11N	R48E	Mt. Diablo
NE	11N	R48E	Mt. Diablo
SE	2N	R48E	Mt. Diablo
NW	12N	R48E	Mt. Diablo
SW	1N	R48E	Mt. Diablo

in the unknown Mining District, Eureka County, Nevada, on May 9, 1997.

The name and mailing address of the locator is the:

Vista Gold U. S. Inc.  
350 Rock Blvd., Ste.-E  
Reno, NV 89502

The Claim is approximately 1500 feet long and 600 feet wide, such that 10 feet is claimed in an Easterly direction and 1490 feet is claimed in a Westerly direction from the point of discovery (monument of location), at which the Notice of Location was posted, together with 300 feet on each side of the monument of location and center line of the Claim. The general course of the vein and these premises is Easterly and Westerly.

The number, location, and markings on each claim corner are as follows:

Corner #	Location	Description	Markings
No. 1	NE Corner	2 in. x 2 in. x 4 ft. Wooden post	NE Corner BR-99
No. 2	SE Corner	2 in. x 2 in. x 4 ft. Wooden post	SE Corner BR-99
No. 3	SW Corner	2 in. x 2 in. x 4 ft. Wooden post	SW Corner BR-99
No. 4	NW Corner	2 in. x 2 in. x 4 ft. Wooden post	NW Corner BR-99

As erected on the ground, each corner monument is marked with a metal tag describing its position relative to the Claim boundaries.

The work of location consisted of making the claim maps as provided in NRS 517.040.

Signature of Locator:

By:

Conn Davis (Agent for Vista Gold U. S. Inc.)

BOOK 309 PAGE 174  
OFFICIAL RECORDS  
RECORDED AT THE REQUEST OF  
Vista Gold US INC  
97 JUN 26 AM 9:49  
EUREKA COUNTY NEVADA  
M.N. REBATE AMT. RECORDER  
FILE NO. 167063  
FEES \$9.50

BOOK 309 PAGE 176

167064

CERTIFICATE OF LOCATION  
LODE MINING CLAIM

The undersigned hereby certifies that he has caused to be located the BR-100 lode mining claim in the following section(s):

1/4	Section	Township	Range	Meridian
SW	1	T16N	R48E	Mt. Diablo
SE	2	T16N	R48E	Mt. Diablo
NW	12	T16N	R48E	Mt. Diablo
NE	11	T16N	R48E	Mt. Diablo

in the unknown Mining District, Eureka County, Nevada, on May 9, 1997.

The name and mailing address of the locator is the:

Vista Gold U. S. Inc.  
350 Rock Blvd, Ste.-E  
Reno, NV 89502

The Claim is approximately 1450 feet long and 600 feet wide, such that 10 feet is claimed in a Westery direction and 1440 feet is claimed in an Easterly direction from the point of discovery (monument of location), at which the Notice of Location was posted, together with 300 feet on each side of the monument of location and center line of the Claim. The general course of the vein and these premises is Westery and Easterly.

The number, location, and markings on each claim corner are as follows:

Corner #	Location	Description	Markings
No. 1	NE Corner	2 in. x 2 in. x 4 ft. Wooden post	NE Corner BR-100
No. 2	SE Corner	2 in. x 2 in. x 4 ft. Wooden post	SE Corner BR-100
No. 3	SW Corner	2 in. x 2 in. x 4 ft. Wooden post	SW Corner BR-100
No. 4	NW Corner	2 in. x 2 in. x 4 ft. Wooden post	NW Corner BR-100

As erected on the ground, each corner monument is marked with a metal tag describing its position relative to the Claim boundaries.

The work of location consisted of making the claim maps as provided in NRS 517.040.

Signature of Locator:

*Conn Davis*  
Conn Davis (Agent for Vista Gold U. S. Inc.)

By:

BOOK 309 PAGE 177

167064  
EUREKA COUNTY NEVADA  
M.N. REBALCATTI, RECORDER  
FILE NO. FEES \$9.50  
BOOK 309 PAGE 177  
OFFICIAL RECORDS  
RECORDED AT THE REQUEST OF  
VISTA GOLD US INC  
97 JUN 26 AM 9:49

**167065  
CERTIFICATE OF LOCATION  
LODE MINING CLAIM**

The undersigned hereby certifies that he has caused to be located the BR-101 lode mining claim in the following section(s):

1/4	Section	Township	Range	Meridian
NW	12	T16N	R48E	Mt. Diablo
NE	12	T16N	R48E	Mt. Diablo
		T N	R	Mt. Diablo
		T N	R	Mt. Diablo

in the unknown Mining District, Eureka County, Nevada, on April 29, 1997.

The name and mailing address of the locator is the:

Vista Gold U. S. Inc.  
350 Rock Blvd., Ste.-E  
Reno, NV 89502

The Claim is approximately 1450 feet long and 600 feet wide, such that 10 feet is claimed in an Easterly direction and 1440 feet is claimed in a Westerly direction from the point of discovery (monument of location), at which the Notice of Location was posted, together with 300 feet on each side of the monument of location and center line of the Claim. The general course of the vein and these premises is Easterly and Westerly.

The number, location, and markings on each claim corner are as follows:

Corner #	Location	Description	Markings
No. 1	NE Corner	2 in. x 2 in. x 4 ft. Wooden post	NE Corner BR-101
No. 2	SE Corner	2 in. x 2 in. x 4 ft. Wooden post	SE Corner BR-101
No. 3	SW Corner	2 in. x 2 in. x 4 ft. Wooden post	SW Corner BR-101
No. 4	NW Corner	2 in. x 2 in. x 4 ft. Wooden post	NW Corner BR-101

As erected on the ground, each corner monument is marked with a metal tag describing its position relative to the Claim boundaries.

The work of location consisted of making the claim maps as provided in NRS 517.040.

Signature of Locator:

*[Signature]*  
Comm Davis (Agent for Vista Gold U. S. Inc.)

BOOK 309 PAGE 178  
OFFICIAL RECORDS  
RECORDED AT THE REQUEST OF  
Vista Gold US Inc  
97 JUN 26 AM 9:49  
EUREKA COUNTY NEVADA  
M.N. REBALLET. RECORDER  
FILE NO. 167065  
FEES \$9.50

BOOK 309 PAGE 178

167066

CERTIFICATE OF LOCATION  
LODE MINING CLAIM

The undersigned hereby certifies that he has caused to be located the BR-102 lode mining claim in the following section(s):

1/4	Section	Township	Range	Meridian
NE	12	T16N	R48E	Mt. Diablo
NW	12	T16N	R48E	Mt. Diablo
		T N	R	Mt. Diablo
		T N	R	Mt. Diablo

in the unknown Mining District, Eureka County, Nevada, on April 29, 1997.

The name and mailing address of the locator is the:

Vista Gold U. S. Inc.  
350 Rock Blvd, Ste-E  
Reno, NV 89502

The Claim is approximately 1500 feet long and 600 feet wide, such that 10 feet is claimed in a Westery direction and 1490 feet is claimed in an Easterly direction from the point of discovery (monument of location), at which the Notice of Location was posted, together with 300 feet on each side of the monument of location and center line of the Claim. The general course of the vein and these premises is Westery and Easterly.

The number, location, and markings on each claim corner are as follows:

Corner #	Location	Description	Markings
No. 1	NE Corner	2 in. x 2 in. x 4 ft. Wooden post	NE Corner BR-102
No. 2	SE Corner	2 in. x 2 in. x 4 ft. Wooden post	SE Corner BR-102
No. 3	SW Corner	2 in. x 2 in. x 4 ft. Wooden post	SW Corner BR-102
No. 4	NW Corner	2 in. x 2 in. x 4 ft. Wooden post	NW Corner BR-102

As erected on the ground, each corner monument is marked with a metal tag describing its position relative to the Claim boundaries.

The work of location consisted of making the claim maps as provided in NRS 517.040.

Signature of Locator:

Comm Davis (Agent for Vista Gold U. S. Inc.)

By:

BOOK 309 PAGE 179

167066

BOOK 309  
PAGE 179  
OFFICIAL RECORDS  
RECORDED AT THE REQUEST OF  
Vista Gold U.S. Inc  
97 JUN 26 AM 9:49  
EUREKA COUNTY NEVADA  
M.N. REBAL EATL. RECORDER  
FILE NO. FEES \$950

167067

CERTIFICATE OF LOCATION  
LODE MINING CLAIM

The undersigned hereby certifies that he has caused to be located the BR-103 lode mining claim in the following section(s):

1/4	Section	Township	Range	Meridian
NW	11	T16N	R48E	Mt. Diablo
NE	11	T16N	R48E	Mt. Diablo
		T N	R	Mt. Diablo
		T N	R	Mt. Diablo

in the unknown Mining District, Eureka County, Nevada, on May 29, 1997.

The name and mailing address of the locator is the:

Vista Gold U. S. Inc.  
350 Rock Blvd, Ste.-E  
Reno, NV 89502

The Claim is approximately 1500 feet long and 600 feet wide, such that 10 feet is claimed in an Easterly direction and 1490 feet is claimed in a Westerly direction from the point of discovery (monument of location), at which the Notice of Location was posted, together with 300 feet on each side of the monument of location and center line of the Claim. The general course of the vein and these premises is Easterly and Westerly.

The number, location, and markings on each claim corner are as follows:

Corner #	Location	Description	Markings
No. 1	NE Corner	2 in. x 2 in. x 4 ft. Wooden post	NE Corner BR-103
No. 2	SE Corner	2 in. x 2 in. x 4 ft. Wooden post	SE Corner BR-103
No. 3	SW Corner	2 in. x 2 in. x 4 ft. Wooden post	SW Corner BR-103
No. 4	NW Corner	2 in. x 2 in. x 4 ft. Wooden post	NW Corner BR-103

As erected on the ground, each corner monument is marked with a metal tag describing its position relative to the Claim boundaries.

The work of location consisted of making the claim maps as provided in NRS 517.040.

Signature of Locator:

*[Handwritten Signature]*

By:

Conn Davis (Agent for Vista Gold U. S. Inc.)

BOOK 309 PAGE 180  
 OFFICIAL RECORDS  
 RECORDED AT THE REQUEST OF  
 VISTA GOLD U.S. INC  
 97 JUN 26 AM 9:49  
 EUREKA COUNTY NEVADA  
 M.N. REBAL EATI, RECORDER  
 FILE NO. 167067  
 FEES \$950

BOOK 309 PAGE 180

167068

CERTIFICATE OF LOCATION  
LODE MINING CLAIM

The undersigned hereby certifies that he has caused to be located the BR-104 lode mining claim in the following section(s):

1/4	Section	Township	Range	Meridian
NE	11	T16N	R48E	Mt. Diablo
NW	12	T16N	R48E	Mt. Diablo
		T N	R	Mt. Diablo
		T N	R	Mt. Diablo
		T N	R	Mt. Diablo

in the unknown Mining District, Eureka County, Nevada, on April 29, 1997.

The name and mailing address of the locator is the:

Vista Gold U. S. Inc.  
350 Rock Blvd, Ste.-E  
Reno, NV 89502

The Claim is approximately 1500 feet long and 600 feet wide, such that 10 feet is claimed in an Easterly direction and 1490 feet is claimed in a Westerly direction from the point of discovery (monument of location), at which the Notice of Location was posted, together with 300 feet on each side of the monument of location and center line of the Claim. The general course of the vein and these premises is Easterly and Westerly.

The number, location, and markings on each claim corner are as follows:

Corner #	Location	Description	Markings
No. 1	NE Corner	2 in. x 2 in. x 4 ft. Wooden post	NE Corner BR-104
No. 2	SE Corner	2 in. x 2 in. x 4 ft. Wooden post	SE Corner BR-104
No. 3	SW Corner	2 in. x 2 in. x 4 ft. Wooden post	SW Corner BR-104
No. 4	NW Corner	2 in. x 2 in. x 4 ft. Wooden post	NW Corner BR-104

As erected on the ground, each corner monument is marked with a metal tag describing its position relative to the Claim boundaries.

The work of location consisted of making the claim maps as provided in NRS 517.040.

Signature of Locator:

*Conn Davis*  
Conn Davis (Agent for Vista Gold U. S. Inc.)

By:

BOOK 309 PAGE 181  
OFFICIAL RECORDS  
RECORDED AT THE REQUEST OF  
Vista Gold US Inc  
97 JUN 26 AM 9:49  
EUREKA COUNTY NEVADA  
M.H. REBALATI, RECORDER  
FILE NO. 167068  
FEES \$950

BOOK 309 PAGE 181



**167069**  
**CERTIFICATE OF LOCATION**  
**LODE MINING CLAIM**

The undersigned hereby certifies that he has caused to be located the BR-105 lode mining claim in the following section(s):

1/4	Section	Township	Range	Meridian
NW	12	T16N	R48E	Mt. Diablo
NE	11	T16N	R48E	Mt. Diablo
		T N	R	Mt. Diablo
		T N	R	Mt. Diablo
		T N	R	Mt. Diablo

in the unknown Mining District, Eureka County, Nevada, on April 29, 1997.

The name and mailing address of the locator is the:

**Vista Gold U. S. Inc.**  
**350 Rock Blvd., Ste.-E**  
**Reno, NV 89502**

The Claim is approximately 1450 feet long and 600 feet wide, such that 10 feet is claimed in a Westerly direction and 1440 feet is claimed in an Easterly direction from the point of discovery (monument of location), at which the Notice of Location was posted, together with 300 feet on each side of the monument of location and center line of the Claim. The general course of the vein and these premises is Westerly and Easterly.

The number, location, and markings on each claim corner are as follows:

Corner #	Location	Description	Markings
No. 1	NE Corner	2 in. x 2 in. x 4 ft. Wooden post	NE Corner BR-105
No. 2	SE Corner	2 in. x 2 in. x 4 ft. Wooden post	SE Corner BR-105
No. 3	SW Corner	2 in. x 2 in. x 4 ft. Wooden post	SW Corner BR-105
No. 4	NW Corner	2 in. x 2 in. x 4 ft. Wooden post	NW Corner BR-105

As erected on the ground, each corner monument is marked with a metal tag describing its position relative to the Claim boundaries.

The work of location consisted of making the claim maps as provided in NRS 517.040.

Signature of Locator:

*Comm Davis*  
 Comm Davis (Agent for Vista Gold U. S. Inc.)

By:

BOOK 309 PAGE 182

BOOK 309 PAGE 182  
 OFFICIAL RECORDS  
 RECORDED AT THE REQUEST OF  
**Vista Gold US Inc**  
 97 JUN 26 AM 9:49  
 EUREKA COUNTY NEVADA  
 M.N. REBALANTI, RECORDER  
 FILE NO. **167069**  
 FEES \$950

167070

CERTIFICATE OF LOCATION  
LODE MINING CLAIM

The undersigned hereby certifies that he has caused to be located the BR-106 lode mining claim in the following section(s):

1/4	Section	Township	Range	Meridian
NW	12	T16N	R48E	Mt. Diablo
NE	12	T16N	R48E	Mt. Diablo
		T N	R	Mt. Diablo
		T N	R	Mt. Diablo

in the unknown Mining District, Eureka County, Nevada, on April 29, 1997.

The name and mailing address of the locator is the:

Vista Gold U. S. Inc.  
350 Rock Blvd., Ste.-E  
Reno, NV 89502

The Claim is approximately 1450 feet long and 600 feet wide, such that 10 feet is claimed in an Easterly direction and 1440 feet is claimed in a Westerly direction from the point of discovery (monument of location), at which the Notice of Location was posted, together with 300 feet on each side of the monument of location and center line of the Claim. The general course of the vein and these premises is Easterly and Westerly.

The number, location, and markings on each claim corner are as follows:

Corner #	Location	Description	Markings
No. 1	NE Corner	2 in. x 2 in. x 4 ft. Wooden post	NE Corner BR-106
No. 2	SE Corner	2 in. x 2 in. x 4 ft. Wooden post	SE Corner BR-106
No. 3	SW Corner	2 in. x 2 in. x 4 ft. Wooden post	SW Corner BR-106
No. 4	NW Corner	2 in. x 2 in. x 4 ft. Wooden post	NW Corner BR-106

As erected on the ground, each corner monument is marked with a metal tag describing its position relative to the Claim boundaries.

The work of location consisted of making the claim maps as provided in NRS 517.040.

Signature of Locator:

Corn Davis (Agent for Vista Gold U. S. Inc.)

By:

BOOK 309 PAGE 183  
OFFICIAL RECORDS  
RECORDED AT THE REQUEST OF  
Vista Gold U.S. Inc  
97 JUN 26 AM 9:50  
EUREKA COUNTY NEVADA  
M.N. REBALZATI, RECORDER  
FILE NO. 167070  
FEES \$9.50

BOOK 309 PAGE 183

167071

CERTIFICATE OF LOCATION  
LODE MINING CLAIM

The undersigned hereby certifies that he has caused to be located the BR-107 lode mining claim in the following section(s):

1/4	Section	Township	Range	Meridian
NE	12	T16N	R48E	Mt. Diablo
NW	12	T16N	R48E	Mt. Diablo
		T N	R	Mt. Diablo
		T N	R	Mt. Diablo

in the unknown Mining District, Eureka County, Nevada, on April 29, 1997.

The name and mailing address of the locator is the:

Vista Gold U. S. Inc.  
350 Rock Blvd., Ste.-E  
Reno, NV 89502

The Claim is approximately 1500 feet long and 600 feet wide, such that 10 feet is claimed in a Westerly direction and 1490 feet is claimed in an Easterly direction from the point of discovery (monument of location), at which the Notice of Location was posted, together with 300 feet on each side of the monument of location and center line of the Claim. The general course of the vein and these premises is Westerly and Easterly.

The number, location, and markings on each claim corner are as follows:

Corner #	Location	Description	Markings
No. 1	NE Corner	2 in. x 2 in. x 4 ft. Wooden post	NE Corner BR-107
No. 2	SE Corner	2 in. x 2 in. x 4 ft. Wooden post	SE Corner BR-107
No. 3	SW Corner	2 in. x 2 in. x 4 ft. Wooden post	SW Corner BR-107
No. 4	NW Corner	2 in. x 2 in. x 4 ft. Wooden post	NW Corner BR-107

As erected on the ground, each corner monument is marked with a metal tag describing its position relative to the Claim boundaries.

The work of location consisted of making the claim maps as provided in NRS 517.040.

Signature of Locator:

*Comm Davis*

By:

Comm Davis (Agent for Vista Gold U. S. Inc.)

BOOK 309 PAGE 184  
OFFICIAL RECORDS  
RECORDED AT THE REQUEST OF  
VISTA GOLD US INC  
97 JUN 26 AM 9: 50

EUREKA COUNTY NEVADA  
M.N. REBALLET, RECORDER  
FILE NO. 167071  
FEES \$9.50

BOOK 309 PAGE 184

167072

CERTIFICATE OF LOCATION  
LODE MINING CLAIM

The undersigned hereby certifies that he has caused to be located the BR-108 lode mining claim in the following section(s):

1/4	Section	Township	Range	Meridian
NW	11	T16N	R48E	Mt. Diablo
NE	11	T16N	R48E	Mt. Diablo
		T N	R	Mt. Diablo
		T N	R	Mt. Diablo

in the unknown Mining District, Eureka County, Nevada, on May 29, 1997.

The name and mailing address of the locator is the:

Vista Gold U. S. Inc.  
350 Rock Blvd, Ste.-E  
Reno, NV 89502

The Claim is approximately 1500 feet long and 600 feet wide, such that 10 feet is claimed in an Easterly direction and 1490 feet is claimed in a Westerly direction from the point of discovery (monument of location), at which the Notice of Location was posted, together with 300 feet on each side of the monument of location and center line of the Claim. The general course of the vein and these premises is Easterly and Westerly.

The number, location, and markings on each claim corner are as follows:

Corner #	Location	Description	Markings
No. 1	NE Corner	2 in. x 2 in. x 4 ft. Wooden post	NE Corner BR-108
No. 2	SE Corner	2 in. x 2 in. x 4 ft. Wooden post	SE Corner BR-108
No. 3	SW Corner	2 in. x 2 in. x 4 ft. Wooden post	SW Corner BR-108
No. 4	NW Corner	2 in. x 2 in. x 4 ft. Wooden post	NW Corner BR-108

As erected on the ground, each corner monument is marked with a metal tag describing its position relative to the Claim boundaries.

The work of location consisted of making the claim maps as provided in NRS 517.040.

Signature of Locator:

*[Handwritten Signature]*

By:

Conn Davis (Agent for Vista Gold U. S. Inc.)

BOOK 309 PAGE 185

167072

BOOK 309 PAGE 185  
OFFICIAL RECORDS  
RECORDED AT THE REQUEST OF  
VISTA GOLD U.S. INC.  
97 JUN 26 AM 9:50  
EUREKA COUNTY NEVADA  
M.N. REBALER, RECORDER  
FILE NO. FEES \$950

**CERTIFICATE OF LOCATION  
LODE MINING CLAIM**

The undersigned hereby certifies that he has caused to be located the BR-109 lode mining claim in the following section(s):

1/4	Section	Township	Range	Meridian
NE	11	T16N	R48E	Mt. Diablo
NW	12	T16N	R48E	Mt. Diablo
		T N	R	Mt. Diablo
		T N	R	Mt. Diablo

in the unknown Mining District, Eureka County, Nevada, on April 29, 1997.

The name and mailing address of the locator is the:

Vista Gold U. S. Inc.  
350 Rock Blvd., Ste.-E  
Reno, NV 89502

The Claim is approximately 1500 feet long and 600 feet wide, such that 10 feet is claimed in an Easterly direction and 1490 feet is claimed in a Westerly direction from the point of discovery (monument of location), at which the Notice of Location was posted, together with 300 feet on each side of the monument of location and center line of the Claim. The general course of the vein and these premises is Easterly and Westerly.

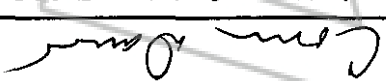
The number, location, and markings on each claim corner are as follows:

Corner #	Location	Description	Markings
No. 1	NE Corner	2 in. x 2 in. x 4 ft. Wooden post	NE Corner BR-109
No. 2	SE Corner	2 in. x 2 in. x 4 ft. Wooden post	SE Corner BR-109
No. 3	SW Corner	2 in. x 2 in. x 4 ft. Wooden post	SW Corner BR-109
No. 4	NW Corner	2 in. x 2 in. x 4 ft. Wooden post	NW Corner BR-109

As erected on the ground, each corner monument is marked with a metal tag describing its position relative to the Claim boundaries.

The work of location consisted of making the claim maps as provided in NRS 517.040.

Signature of Locator:



By:

Corn Davis (Agent for Vista Gold U. S. Inc.)

BOOK 309 PAGE 186

BOOK 309 PAGE 186  
OFFICIAL RECORDS  
RECORDED AT THE REQUEST OF  
Vista Gold US Inc  
97 JUN 26 AM 9:50  
EUREKA COUNTY NEVADA  
M.N. REBALLET, RECORDER  
FILE NO. 167073  
FEES \$9.50

167074

CERTIFICATE OF LOCATION  
LODE MINING CLAIM

The undersigned hereby certifies that he has caused to be located the BR-110 lode mining claim in the following section(s):

1/4	Section	Township	Range	Meridian
NW	12	T16N	R48E	Mt. Diablo
NE	11	T16N	R48E	Mt. Diablo
		T N	R	Mt. Diablo
		T N	R	Mt. Diablo

in the unknown Mining District, Eureka County, Nevada, on April 29, 1997.

The name and mailing address of the locator is the:

Vista Gold U. S. Inc.  
350 Rock Blvd, Ste.-E  
Reno, NV 89502

The Claim is approximately 1450 feet long and 600 feet wide, such that 10 feet is claimed in a Westerly direction and 1440 feet is claimed in an Easterly direction from the point of discovery (monument of location), at which the Notice of Location was posted, together with 300 feet on each side of the monument of location and center line of the Claim. The general course of the vein and these premises is Westerly and Easterly.

The number, location, and markings on each claim corner are as follows:

Corner #	Location	Description	Markings
No. 1	NE Corner	2 in. x 2 in. x 4 ft. Wooden post	NE Corner BR-110
No. 2	SE Corner	2 in. x 2 in. x 4 ft. Wooden post	SE Corner BR-110
No. 3	SW Corner	2 in. x 2 in. x 4 ft. Wooden post	SW Corner BR-110
No. 4	NW Corner	2 in. x 2 in. x 4 ft. Wooden post	NW Corner BR-110

As erected on the ground, each corner monument is marked with a metal tag describing its position relative to the Claim boundaries.

The work of location consisted of making the claim maps as provided in NRS 517.040.

Signature of Locator:

By: Corn Davis (Agent for Vista Gold U. S. Inc.)

BOOK 309 PAGE 187

BOOK 309 PAGE 187  
OFFICIAL RECORDS  
RECORDED AT THE REQUEST OF  
Vista Gold US INC  
97 JUN 26 AM 9:50

EUREKA COUNTY NEVADA  
M.N. REBALCANTI, RECORDER  
FILE NO  
167074

FEES \$950

167075

CERTIFICATE OF LOCATION  
LODE MINING CLAIM

The undersigned hereby certifies that he has caused to be located the BR-111 lode mining claim in the following section(s):

1/4	Section	Township	Range	Meridian
NW	12	T16N	R48E	Mt. Diablo
NE	12	T16N	R48E	Mt. Diablo
SW	12	T16N	R48E	Mt. Diablo
SE	12	T16N	R48E	Mt. Diablo

in the unknown Mining District, Eureka County, Nevada, on April 29, 1997.

The name and mailing address of the locator is the:

Vista Gold U. S. Inc.  
350 Rock Blvd., Ste.-E  
Reno, NV 89502

The Claim is approximately 1450 feet long and 600 feet wide, such that 10 feet is claimed in an Easterly direction and 1440 feet is claimed in a Westerly direction from the point of discovery (monument of location), at which the Notice of Location was posted, together with 300 feet on each side of the monument of location and center line of the Claim. The general course of the vein and these premises is Easterly and Westerly.

The number, location, and markings on each claim corner are as follows:

Corner #	Location	Description	Markings
No. 1	NE Corner	2 in. x 2 in. x 4 ft. Wooden post	NE Corner BR-111
No. 2	SE Corner	2 in. x 2 in. x 4 ft. Wooden post	SE Corner BR-111
No. 3	SW Corner	2 in. x 2 in. x 4 ft. Wooden post	SW Corner BR-111
No. 4	NW Corner	2 in. x 2 in. x 4 ft. Wooden post	NW Corner BR-111

As erected on the ground, each corner monument is marked with a metal tag describing its position relative to the Claim boundaries.

The work of location consisted of making the claim maps as provided in NRS 517.040.

Signature of Locator:

*[Signature]*  
Conn Davis (Agent for Vista Gold U. S. Inc.)

By:

BOOK 309 PAGE 188

BOOK 309  
PAGE 188  
OFFICIAL RECORDS  
RECORDED AT THE REQUEST OF  
*Vista Gold U.S. Inc.*  
97 JUN 26 AM 9:50  
EUREKA COUNTY, NEVADA  
M.M. REBAREATI, RECORDER  
FILE NO.  
167075  
FEES \$9.50

167076

CERTIFICATE OF LOCATION  
LODE MINING CLAIM

The undersigned hereby certifies that he has caused to be located the BR-112 lode mining claim in the following section(s):

1/4	Section	Township	Range	Meridian
NE	12	T16N	R48E	Mt. Diablo
NW	12	T16N	R48E	Mt. Diablo
		T N	R	Mt. Diablo
		T N	R	Mt. Diablo

in the unknown Mining District, Eureka County, Nevada, on April 29, 1997.

The name and mailing address of the locator is the:

Vista Gold U. S. Inc.  
350 Rock Blvd., Ste.-E  
Reno, NV 89502

The Claim is approximately 1500 feet long and 600 feet wide, such that 10 feet is claimed in a Westerly direction and 1490 feet is claimed in an Easterly direction from the point of discovery (monument of location), at which the Notice of Location was posted, together with 300 feet on each side of the monument of location and center line of the Claim. The general course of the vein and these premises is Westerly and Easterly.

The number, location, and markings on each claim corner are as follows:

Corner #	Location	Description	Markings
No. 1	NE Corner	2 in. x 2 in. x 4 ft. Wooden post	NE Corner BR-112
No. 2	SE Corner	2 in. x 2 in. x 4 ft. Wooden post	SE Corner BR-112
No. 3	SW Corner	2 in. x 2 in. x 4 ft. Wooden post	SW Corner BR-112
No. 4	NW Corner	2 in. x 2 in. x 4 ft. Wooden post	NW Corner BR-112

As erected on the ground, each corner monument is marked with a metal tag describing its position relative to the Claim boundaries.

The work of location consisted of making the claim maps as provided in NRS 517.040.

Signature of Locator:

By:

Conn Davis (Agent for Vista Gold U. S. Inc.)

BOOK 309 PAGE | 89

BOOK 309 PAGE 189  
OFFICIAL RECORDS  
RECORDED AT THE REQUEST OF  
*Vista Gold U.S. Inc.*  
97 JUN 26 AM 9: 50  
EUREKA COUNTY, NEVADA  
M.N. REBAL E.A.L. RECORDER  
FILE NO. 167076  
FEES \$9.50



167077

CERTIFICATE OF LOCATION  
LODE MINING CLAIM

The undersigned hereby certifies that he has caused to be located the BR-113 lode mining claim in the following section(s):

1/4	Section	Township	Range	Meridian
NW	11	T16N	R48E	Mt. Diablo
NE	11	T16N	R48E	Mt. Diablo
SW	11	T16N	R48E	Mt. Diablo
SE	11	T16N	R48E	Mt. Diablo

in the unknown Mining District, Eureka County, Nevada, on May 29, 1997.

The name and mailing address of the locator is the:

Vista Gold U. S. Inc.  
350 Rock Blvd., Ste.-E  
Reno, NV 89502

The Claim is approximately 1500 feet long and 600 feet wide, such that 10 feet is claimed in an Easterly direction and 1490 feet is claimed in a Westerly direction from the point of discovery (monument of location), at which the Notice of Location was posted, together with 300 feet on each side of the monument of location and center line of the Claim. The general course of the vein and these premises is Easterly and Westerly.

The number, location, and markings on each claim corner are as follows:

Corner #	Location	Description	Markings
No. 1	NE Corner	2 in. x 2 in. x 4 ft. Wooden post	NE Corner BR-113
No. 2	SE Corner	2 in. x 2 in. x 4 ft. Wooden post	SE Corner BR-113
No. 3	SW Corner	2 in. x 2 in. x 4 ft. Wooden post	SW Corner BR-113
No. 4	NW Corner	2 in. x 2 in. x 4 ft. Wooden post	NW Corner BR-113

As erected on the ground, each corner monument is marked with a metal tag describing its position relative to the Claim boundaries.

The work of location consisted of making the claim maps as provided in NRS 517.040.

Signature of Locator:

*[Signature]*  
Conn Davis (Agent for Vista Gold U. S. Inc.)

By:

BOOK 309 PAGE 190

167077

EUREKA COUNTY NEVADA  
M.M. REBALATI, RECORDER  
FILE NO. FEES \$9.50

BOOK 309 PAGE 190  
OFFICIAL RECORDS  
RECORDED AT THE REQUEST OF  
*Vista Gold U.S. Inc.*  
97 JUN 26 AM 9:50

167078

CERTIFICATE OF LOCATION  
LODE MINING CLAIM

The undersigned hereby certifies that he has caused to be located the BR-114 lode mining claim in the following section(s):

1/4	Section	Township	Range	Meridian
NE	11	T16N	R48E	Mt. Diablo
SE	11	T16N	R48E	Mt. Diablo
NW	12	T16N	R48E	Mt. Diablo
SW	12	T16N	R48E	Mt. Diablo

in the unknown Mining District, Eureka County, Nevada, on April 29, 1997.

The name and mailing address of the locator is the:

Vista Gold U. S. Inc.  
350 Rock Blvd., Ste.-E  
Reno, NV 89502

The Claim is approximately 1500 feet long and 600 feet wide, such that 10 feet is claimed in an Easterly direction and 1490 feet is claimed in a Westerly direction from the point of discovery (monument of location), at which the Notice of Location was posted, together with 300 feet on each side of the monument of location and center line of the Claim. The general course of the vein and these premises is Easterly and Westerly.

The number, location, and markings on each claim corner are as follows:

Corner #	Location	Description	Markings
No. 1	NE Corner	2 in. x 2 in. x 4 ft. Wooden post	NE Corner BR-114
No. 2	SE Corner	2 in. x 2 in. x 4 ft. Wooden post	SE Corner BR-114
No. 3	SW Corner	2 in. x 2 in. x 4 ft. Wooden post	SW Corner BR-114
No. 4	NW Corner	2 in. x 2 in. x 4 ft. Wooden post	NW Corner BR-114

As erected on the ground, each corner monument is marked with a metal tag describing its position relative to the Claim boundaries.

The work of location consisted of making the claim maps as provided in NRS 517.040.

Signature of Locator:

Corn Davis (Agent for Vista Gold U. S. Inc.)

By:

BOOK 309 PAGE 191

BOOK 309 PAGE 191  
OFFICIAL RECORDS  
RECORDED AT THE REQUEST OF  
*Vista Gold U.S. Inc.*  
97 JUN 26 AM 9:50  
EUREKA COUNTY NEVADA  
M.N. REBATE AT RECORDER  
FILE NO. 167078  
FEES \$9.50

167079

CERTIFICATE OF LOCATION  
LODE MINING CLAIM

The undersigned hereby certifies that he has caused to be located the BR-115 lode mining claim in the following section(s):

1/4	Section	Township	Range	Meridian
SE	11	T16N	R48E	Mt. Diablo
NE	11	T16N	R48E	Mt. Diablo
SW	12	T16N	R48E	Mt. Diablo
NW	12	T16N	R48E	Mt. Diablo

in the unknown Mining District, Eureka County, Nevada, on April 29, 1997.

The name and mailing address of the locator is the:

Vista Gold U. S. Inc.  
350 Rock Blvd., Ste.-E  
Reno, NV 89502

The Claim is approximately 1450 feet long and 600 feet wide, such that 10 feet is claimed in a Westerly direction and 1440 feet is claimed in an Easterly direction from the point of discovery (monument of location), at which the Notice of Location was posted, together with 300 feet on each side of the monument of location and center line of the Claim. The general course of the vein and these premises is Westerly and Easterly.

The number, location, and markings on each claim corner are as follows:

Corner #	Location	Description	Markings
No. 1	NE Corner	2 in. x 2 in. x 4 ft. Wooden post	NE Corner BR-115
No. 2	SE Corner	2 in. x 2 in. x 4 ft. Wooden post	SE Corner BR-115
No. 3	SW Corner	2 in. x 2 in. x 4 ft. Wooden post	SW Corner BR-115
No. 4	NW Corner	2 in. x 2 in. x 4 ft. Wooden post	NW Corner BR-115

As erected on the ground, each corner monument is marked with a metal tag describing its position relative to the Claim boundaries.

The work of location consisted of making the claim maps as provided in NRS 517.040.

Signature of Locator:

*Conn Davis*  
Conn Davis (Agent for Vista Gold U. S. Inc.)

BOOK 309 PAGE 192  
OFFICIAL RECORDS  
RECORDED AT THE REQUEST OF  
*Vista Gold U.S. Inc.*  
97 JUN 26 AM 9:50  
EUREKA COUNTY NEVADA  
M.N. REBATEALY RECORDER  
FILE NO. 167079  
FEES \$9.50

BOOK 309 PAGE 192

167080

CERTIFICATE OF LOCATION  
LODE MINING CLAIM

The undersigned hereby certifies that he has caused to be located the BR-116 lode mining claim in the following section(s):

1/4	Section	Township	Range	Meridian
NW	12	T16N	R48E	Mt. Diablo
NE	12	T16N	R48E	Mt. Diablo
SW	12	T16N	R48E	Mt. Diablo
SE	12	T16N	R48E	Mt. Diablo

in the unknown Mining District, Eureka County, Nevada, on April 29, 1997.

The name and mailing address of the locator is the:

Vista Gold U. S. Inc.  
350 Rock Blvd, Ste.-E  
Reno, NV 89502

The Claim is approximately 1450 feet long and 600 feet wide, such that 10 feet is claimed in an Easterly direction and 1440 feet is claimed in a Westerly direction from the point of discovery (monument of location), at which the Notice of Location was posted, together with 300 feet on each side of the monument of location and center line of the Claim. The general course of the vein and these premises is Easterly and Westerly.

The number, location, and markings on each claim corner are as follows:

Corner #	Location	Description	Markings
No. 1	NE Corner	2 in. x 2 in. x 4 ft. Wooden post	NE Corner BR-116
No. 2	SE Corner	2 in. x 2 in. x 4 ft. Wooden post	SE Corner BR-116
No. 3	SW Corner	2 in. x 2 in. x 4 ft. Wooden post	SW Corner BR-116
No. 4	NW Corner	2 in. x 2 in. x 4 ft. Wooden post	NW Corner BR-116

As erected on the ground, each corner monument is marked with a metal tag describing its position relative to the Claim boundaries.

The work of location consisted of making the claim maps as provided in NRS 517.040.

Signature of Locator:

*[Signature]*  
Conn Davis (Agent for Vista Gold U. S. Inc.)

BOOK 309 PAGE 193  
OFFICIAL RECORDS  
RECORDED AT THE REQUEST OF  
*Vista Gold U.S. Inc.*  
97 JUN 26 AM 9:50  
EUREKA COUNTY NEVADA  
M.N. REBALCATE, RECORDER  
FILE NO. 167080  
FEES \$9.50

BOOK 309 PAGE 193

167081

CERTIFICATE OF LOCATION  
LODE MINING CLAIM

The undersigned hereby certifies that he has caused to be located the BR-117 lode mining claim in the following section(s):

1/4	Section	Township	Range	Meridian
NE	12	T16N	R48E	Mt. Diablo
NW	12	T16N	R48E	Mt. Diablo
SE	12	T16N	R48E	Mt. Diablo
SW	12	T16N	R48E	Mt. Diablo

in the unknown Mining District, Eureka County, Nevada, on April 29, 1997.

The name and mailing address of the locator is the:

Vista Gold U. S. Inc.  
350 Rock Blvd., Ste. E  
Reno, NV 89502

The Claim is approximately 1500 feet long and 600 feet wide, such that 10 feet is claimed in a Westerly direction and 1490 feet is claimed in an Easterly direction from the point of discovery (monument of location), at which the Notice of Location was posted, together with 300 feet on each side of the monument of location and center line of the Claim. The general course of the vein and these premises is Westerly and Easterly.

The number, location, and markings on each claim corner are as follows:

Corner #	Location	Description	Markings
No. 1	NE Corner	2 in. x 2 in. x 4 ft. Wooden post	NE Corner BR-117
No. 2	SE Corner	2 in. x 2 in. x 4 ft. Wooden post	SE Corner BR-117
No. 3	SW Corner	2 in. x 2 in. x 4 ft. Wooden post	SW Corner BR-117
No. 4	NW Corner	2 in. x 2 in. x 4 ft. Wooden post	NW Corner BR-117

As erected on the ground, each corner monument is marked with a metal tag describing its position relative to the Claim boundaries.

The work of location consisted of making the claim maps as provided in NRS 517.040.

Signature of Locator:

*Com Davis*  
Com Davis (Agent for Vista Gold U. S. Inc.)

By:

BOOK 309 PAGE 194  
OFFICIAL RECORDS  
RECORDED AT THE REQUEST OF  
*Vista Gold U.S. Inc.*  
97 JUN 26 AM 9:50  
EUREKA COUNTY NEVADA  
M.N. REBAL EATL. RECORDER  
FILE NO. 167081  
FEES \$9.50

BOOK 309 PAGE 194

**CERTIFICATE OF LOCATION  
LODE MINING CLAIM**

The undersigned hereby certifies that he has caused to be located the BR-118 lode mining claim in the following section(s):

1/4	Section	Township	Range	Meridian
SE	11	T16N	R48E	Mt. Diablo
SW	11	T16N	R48E	Mt. Diablo
NE	11	T16N	R48E	Mt. Diablo
NW	11	T16N	R48E	Mt. Diablo

in the unknown Mining District, Eureka County, Nevada, on May 29, 1997.

The name and mailing address of the locator is the:

Vista Gold U. S. Inc.  
350 Rock Blvd., Ste.-E  
Reno, NV 89502

The Claim is approximately 1500 feet long and 600 feet wide, such that 10 feet is claimed in an Easterly direction and 1490 feet is claimed in a Westerly direction from the point of discovery (monument of location), at which the Notice of Location was posted, together with 300 feet on each side of the monument of location and center line of the Claim. The general course of the vein and these premises is Easterly and Westerly.

The number, location, and markings on each claim corner are as follows:

Corner #	Location	Description	Markings
No. 1	NE Corner	2 in. x 2 in. x 4 ft. Wooden post	NE Corner BR-118
No. 2	SE Corner	2 in. x 2 in. x 4 ft. Wooden post	SE Corner BR-118
No. 3	SW Corner	2 in. x 2 in. x 4 ft. Wooden post	SW Corner BR-118
No. 4	NW Corner	2 in. x 2 in. x 4 ft. Wooden post	NW Corner BR-118

As erected on the ground, each corner monument is marked with a metal tag describing its position relative to the Claim boundaries.

The work of location consisted of making the claim maps as provided in NRS 517.040.

Signature of Locator:

*Conn Davis*  
Conn Davis (Agent for Vista Gold U. S. Inc.)

By:

BOOK 309 PAGE 195

EUREKA COUNTY, NEVADA  
M.N. REBAL. REORDER  
FILE NO. 167082  
FEES \$9.50

BOOK 309 PAGE 195  
OFFICIAL RECORDS  
RECORDED AT THE REQUEST OF  
*Vista Gold U.S. Inc.*  
97 JUN 26 AM 9:50

167083

CERTIFICATE OF LOCATION  
LODE MINING CLAIM

The undersigned hereby certifies that he has caused to be located the BR-119 lode mining claim in the following section(s):

1/4	Section	Township	Range	Meridian
NE	11	T16N	R48E	Mt. Diablo
SE	11	T16N	R48E	Mt. Diablo
NW	12	T16N	R48E	Mt. Diablo
SW	12	T16N	R48E	Mt. Diablo

in the unknown Mining District, Eureka County, Nevada, on April 29, 1997.

The name and mailing address of the locator is the:

Vista Gold U. S. Inc.  
350 Rock Blvd., Ste.-E  
Reno, NV 89502

The Claim is approximately 1500 feet long and 600 feet wide, such that 10 feet is claimed in an Easterly direction and 1490 feet is claimed in a Westerly direction from the point of discovery (monument of location), at which the Notice of Location was posted, together with 300 feet on each side of the monument of location and center line of the Claim. The general course of the vein and these premises is Easterly and Westerly.

The number, location, and markings on each claim corner are as follows:

Corner #	Location	Description	Markings
No. 1	NE Corner	2 in. x 2 in. x 4 ft. Wooden post	NE Corner BR-119
No. 2	SE Corner	2 in. x 2 in. x 4 ft. Wooden post	SE Corner BR-119
No. 3	SW Corner	2 in. x 2 in. x 4 ft. Wooden post	SW Corner BR-119
No. 4	NW Corner	2 in. x 2 in. x 4 ft. Wooden post	NW Corner BR-119

As erected on the ground, each corner monument is marked with a metal tag describing its position relative to the Claim boundaries.

The work of location consisted of making the claim maps as provided in NRS 517.040.

Signature of Locator:

*Comm Davis*  
Comm Davis (Agent for Vista Gold U. S. Inc.)

By:

BOOK 309 PAGE 196  
OFFICIAL RECORDS  
RECORDED AT THE REQUEST OF  
*Vista Gold U.S. Inc*  
97 JUN 26 AM 9:51  
EUREKA COUNTY NEVADA  
M.N. REBALANCE/REORDER  
FILE NO. 167083  
FEES \$9.50

167084

CERTIFICATE OF LOCATION  
LODE MINING CLAIM

The undersigned hereby certifies that he has caused to be located the BR-120 lode mining claim in the following section(s):

1/4	Section	Township	Range	Meridian
SE	11	T16N	R48E	Mt. Diablo
NE	11	T16N	R48E	Mt. Diablo
SW	12	T16N	R48E	Mt. Diablo
NW	12	T16N	R48E	Mt. Diablo

in the unknown Mining District, Eureka County, Nevada, on April 29, 1997.

The name and mailing address of the locator is the:

Vista Gold U. S. Inc.  
350 Rock Blvd., Ste.-E  
Reno, NV 89502

The Claim is approximately 1450 feet long and 600 feet wide, such that 10 feet is claimed in a Westerly direction and 1440 feet is claimed in an Easterly direction from the point of discovery (monument of location), at which the Notice of Location was posted, together with 300 feet on each side of the monument of location and center line of the Claim. The general course of the vein and these premises is Westerly and Easterly.

The number, location, and markings on each claim corner are as follows:

Corner #	Location	Description	Markings
No. 1	NE Corner	2 in. x 2 in. x 4 ft. Wooden post	NE Corner BR-120
No. 2	SE Corner	2 in. x 2 in. x 4 ft. Wooden post	SE Corner BR-120
No. 3	SW Corner	2 in. x 2 in. x 4 ft. Wooden post	SW Corner BR-120
No. 4	NW Corner	2 in. x 2 in. x 4 ft. Wooden post	NW Corner BR-120

As erected on the ground, each corner monument is marked with a metal tag describing its position relative to the Claim boundaries.

The work of location consisted of making the claim maps as provided in NRS 517.040.

Signature of Locator:

*[Signature]*  
Conn Davis (Agent for Vista Gold U. S. Inc.)

By:

BOOK 309 PAGE 197  
OFFICIAL RECORDS  
RECORDED AT THE REQUEST OF  
*Vista Gold U.S. Inc.*  
97 JUN 26 AM 9:51  
EUREKA COUNTY NEVADA  
M.N. REBALANCE, RECORDER  
FILE NO. 167084  
FEES \$950

BOOK 309 PAGE 197



167085

CERTIFICATE OF LOCATION  
LODE MINING CLAIM

The undersigned hereby certifies that he has caused to be located the BR-121 lode mining claim in the following section(s):

1/4	Section	Township	Range	Meridian
NW	12	T16N	R48E	Mt. Diablo
NE	12	T16N	R48E	Mt. Diablo
SW	12	T16N	R48E	Mt. Diablo
SE	12	T16N	R48E	Mt. Diablo

in the unknown Mining District, Eureka County, Nevada, on April 29, 1997.

The name and mailing address of the locator is the:

Vista Gold U. S. Inc.  
350 Rock Blvd, Ste.-E  
Reno, NV 89502

The Claim is approximately 1450 feet long and 600 feet wide, such that 10 feet is claimed in an Easterly direction and 1440 feet is claimed in a Westerly direction from the point of discovery (monument of location), at which the Notice of Location was posted, together with 300 feet on each side of the monument of location and center line of the Claim. The general course of the vein and these premises is Easterly and Westerly.

The number, location, and markings on each claim corner are as follows:

Corner #	Location	Description	Markings
No. 1	NE Corner	2 in. x 2 in. x 4 ft. Wooden post	NE Corner BR-121
No. 2	SE Corner	2 in. x 2 in. x 4 ft. Wooden post	SE Corner BR-121
No. 3	SW Corner	2 in. x 2 in. x 4 ft. Wooden post	SW Corner BR-121
No. 4	NW Corner	2 in. x 2 in. x 4 ft. Wooden post	NW Corner BR-121

As erected on the ground, each corner monument is marked with a metal tag describing its position relative to the Claim boundaries.

The work of location consisted of making the claim maps as provided in NRS 517.040.

Signature of Locator:

By:

*Conn Davis*  
Conn Davis (Agent for Vista Gold U. S. Inc.)

BOOK 309 PAGE 198  
OFFICIAL RECORDS  
RECORDED AT THE REQUEST OF  
*Vista Gold U.S. Inc.*  
97 JUN 26 AM 9:51  
EUREKA COUNTY NEVADA  
M.N. REBALAATI, RECORDER  
FILE NO. 167085  
FEES \$9.50

BOOK 309 PAGE 198

167086

CERTIFICATE OF LOCATION  
LODE MINING CLAIM

The undersigned hereby certifies that he has caused to be located the BR-122 lode mining claim in the following section(s):

1/4	Section	Township	Range	Meridian
SE	12	T16N	R48E	Mt. Diablo
SW	12	T16N	R48E	Mt. Diablo
		T N	R	Mt. Diablo
		T N	R	Mt. Diablo

in the unknown Mining District, Eureka County, Nevada, on April 29, 1997.

The name and mailing address of the locator is the:

Vista Gold U. S. Inc.  
350 Rock Blvd., Ste.-E  
Reno, NV 89502

The Claim is approximately 1500 feet long and 600 feet wide, such that 10 feet is claimed in a Westerly direction and 1490 feet is claimed in an Easterly direction from the point of discovery (monument of location), at which the Notice of Location was posted, together with 300 feet on each side of the monument of location and center line of the Claim. The general course of the vein and these premises is Westerly and Easterly.

The number, location, and markings on each claim corner are as follows:

Corner #	Location	Description	Markings
No. 1	NE Corner	2 in. x 2 in. x 4 ft. Wooden post	NE Corner BR-122
No. 2	SE Corner	2 in. x 2 in. x 4 ft. Wooden post	SE Corner BR-122
No. 3	SW Corner	2 in. x 2 in. x 4 ft. Wooden post	SW Corner BR-122
No. 4	NW Corner	2 in. x 2 in. x 4 ft. Wooden post	NW Corner BR-122

As erected on the ground, each corner monument is marked with a metal tag describing its position relative to the Claim boundaries.

The work of location consisted of making the claim maps as provided in NRS 517.040.

Signature of Locator:

*[Signature]*  
Conn Davis (Agent for Vista Gold U. S. Inc.)

By:

BOOK 309 PAGE 199  
OFFICIAL RECORDS  
RECORDED AT THE REQUEST OF  
*Vista Gold U.S. Inc.*  
97 JUN 26 AM 9:51  
EUREKA COUNTY NEVADA  
M.N. REBALANCE, RECORDER  
FILE NO. 167086  
FEES \$9.50

BOOK 309 PAGE 199

**CERTIFICATE OF LOCATION  
LODE MINING CLAIM**

**167087**

The undersigned hereby certifies that he has caused to be located the BR-123 lode mining claim in the following section(s):

1/4	Section	Township	Range	Meridian
SE	11	T16N	R48E	Mt. Diablo
SW	11	T16N	R48E	Mt. Diablo
		T16N	R48E	Mt. Diablo
		T N	R	Mt. Diablo
		T N	R	Mt. Diablo
		T N	R	Mt. Diablo

in the unknown Mining District, Eureka County, Nevada, on May 29, 1997.

The name and mailing address of the locator is the:

Vista Gold U. S. Inc.  
350 Rock Blvd, Ste-E  
Reno, NV 89502

The Claim is approximately 1500 feet long and 600 feet wide, such that 10 feet is claimed in an Easterly direction and 1490 feet is claimed in a Westerly direction from the point of discovery (monument of location), at which the Notice of Location was posted, together with 300 feet on each side of the monument of location and center line of the Claim. The general course of the vein and these premises is Easterly and Westerly.

The number, location, and markings on each claim corner are as follows:

Corner #	Location	Description	Markings
No. 1	NE Corner	2 in. x 2 in. x 4 ft. Wooden post	NE Corner BR-123
No. 2	SE Corner	2 in. x 2 in. x 4 ft. Wooden post	SE Corner BR-123
No. 3	SW Corner	2 in. x 2 in. x 4 ft. Wooden post	SW Corner BR-123
No. 4	NW Corner	2 in. x 2 in. x 4 ft. Wooden post	NW Corner BR-123

As erected on the ground, each corner monument is marked with a metal tag describing its position relative to the Claim boundaries.

The work of location consisted of making the claim maps as provided in NRS 517.040.

Signature of Locator:

*Conn Davis*  
Conn Davis (Agent for Vista Gold U. S. Inc.)

By:

BOOK 309 PAGE 200

**167087**  
EUREKA COUNTY NEVADA  
M.M. REBALZATI, RECORDER  
FILE NO. FEES \$9.50

BOOK 309 PAGE 200  
OFFICIAL RECORDS  
RECORDED AT THE REQUEST OF  
*Vista Gold US Inc*  
97 JUN 26 AM 9:51

**CERTIFICATE OF LOCATION  
LODE MINING CLAIM**

**167088**

The undersigned hereby certifies that he has caused to be located the BR-124 lode mining claim in the following section(s):

1/4	Section	Township	Range	Meridian
SE	11	T16N	R48E	Mt. Diablo
SW	12	T16N	R48E	Mt. Diablo
		T N	R	Mt. Diablo
		T N	R	Mt. Diablo
		T N	R	Mt. Diablo

in the unknown Mining District, Eureka County, Nevada, on May 28, 1997.

The name and mailing address of the locator is the:

Vista Gold U. S. Inc.  
350 Rock Blvd., Ste.-E  
Reno, NV 89502

The Claim is approximately 1500 feet long and 600 feet wide, such that 10 feet is claimed in an Easterly direction and 1490 feet is claimed in a Westerly direction from the point of discovery (monument of location), at which the Notice of Location was posted, together with 300 feet on each side of the monument of location and center line of the Claim. The general course of the vein and these premises is Easterly and Westerly.

The number, location, and markings on each claim corner are as follows:

Corner #	Location	Description	Markings
No. 1	NE Corner	2 in. x 2 in. x 4 ft. Wooden post	NE Corner BR-124
No. 2	SE Corner	2 in. x 2 in. x 4 ft. Wooden post	SE Corner BR-124
No. 3	SW Corner	2 in. x 2 in. x 4 ft. Wooden post	SW Corner BR-124
No. 4	NW Corner	2 in. x 2 in. x 4 ft. Wooden post	NW Corner BR-124

As erected on the ground, each corner monument is marked with a metal tag describing its position relative to the Claim boundaries.

The work of location consisted of making the claim maps as provided in NRS 517.040.

Signature of Locator:

*Conn Davis*  
Conn Davis (Agent for Vista Gold U. S. Inc.)

By:

BOOK 309 PAGE 201  
OFFICIAL RECORDS  
RECORDED AT THE REQUEST OF  
*2011 Vista Gold US Inc*  
97 JUN 26 AM 9:51  
EUREKA COUNTY NEVADA  
M.N. REBAL. RECORDED  
FILE NO. 167088  
FEES \$9.50

BOOK 309 PAGE 201

**167089**  
**CERTIFICATE OF LOCATION**  
**LODE MINING CLAIM**

The undersigned hereby certifies that he has caused to be located the BR-125 lode mining claim in the following section(s):

1/4	Section	Township	Range	Meridian
SE	11	T16N	R48E	Mt. Diablo
SW	12	T16N	R48E	Mt. Diablo
		T16N	R48E	Mt. Diablo
		T16N	R48E	Mt. Diablo
		T16N	R48E	Mt. Diablo
		T16N	R48E	Mt. Diablo

in the unknown Mining District, Eureka County, Nevada, on May 28, 1997.

The name and mailing address of the locator is the:

Vista Gold U. S. Inc.  
 350 Rock Blvd., Ste.-E  
 Reno, NV 89502

The Claim is approximately 1450 feet long and 600 feet wide, such that 10 feet is claimed in a Westerly direction and 1440 feet is claimed in an Easterly direction from the point of discovery (monument of location), at which the Notice of Location was posted, together with 300 feet on each side of the monument of location and center line of the Claim. The general course of the vein and these premises is Westerly and Easterly.

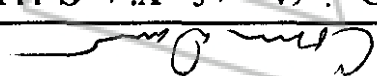
The number, location, and markings on each claim corner are as follows:

Corner #	Location	Description	Markings
No. 1	NE Corner	2 in. x 2 in. x 4 ft. Wooden post	NE Corner BR-125
No. 2	SE Corner	2 in. x 2 in. x 4 ft. Wooden post	SE Corner BR-125
No. 3	SW Corner	2 in. x 2 in. x 4 ft. Wooden post	SW Corner BR-125
No. 4	NW Corner	2 in. x 2 in. x 4 ft. Wooden post	NW Corner BR-125

As erected on the ground, each corner monument is marked with a metal tag describing its position relative to the Claim boundaries.

The work of location consisted of making the claim maps as provided in NRS 517.040.

Signature of Locator:

  
 Corn Davis (Agent for Vista Gold U. S. Inc.)

BOOK 309 PAGE 202  
 OFFICIAL RECORDS  
 RECORDED AT THE REQUEST OF  
*Vista Gold U.S. Inc.*  
 97 JUN 26 AM 9:51  
 EUREKA COUNTY NEVADA  
 M.N. REBALANCE RECORDER  
 FILE NO. 167089  
 FEES \$9.50

BOOK 309 PAGE 202

**167090**  
**CERTIFICATE OF LOCATION**  
**LODE MINING CLAIM**

The undersigned hereby certifies that he has caused to be located the BR-126 lode mining claim in the following section(s):

1/4	Section	Township	Range	Meridian
SE	12	T16N	R48E	Mt. Diablo
SW	12	T16N	R48E	Mt. Diablo
		T16N	R48E	Mt. Diablo
		T N	R	Mt. Diablo
		T N	R	Mt. Diablo
		T N	R	Mt. Diablo

in the unknown Mining District, Eureka County, Nevada, on April 29, 1997.

The name and mailing address of the locator is the:

Vista Gold U. S. Inc.  
 350 Rock Blvd., Ste.-E  
 Reno, NV 89502

The Claim is approximately 1450 feet long and 600 feet wide, such that 10 feet is claimed in an Easterly direction and 1440 feet is claimed in a Westerly direction from the point of discovery (monument of location), at which the Notice of Location was posted, together with 300 feet on each side of the monument of location and center line of the Claim. The general course of the vein and these premises is Easterly and Westerly.

The number, location, and markings on each claim corner are as follows:

Corner #	Location	Description	Markings
No. 1	NE Corner	2 in. x 2 in. x 4 ft. Wooden post	NE Corner BR-126
No. 2	SE Corner	2 in. x 2 in. x 4 ft. Wooden post	SE Corner BR-126
No. 3	SW Corner	2 in. x 2 in. x 4 ft. Wooden post	SW Corner BR-126
No. 4	NW Corner	2 in. x 2 in. x 4 ft. Wooden post	NW Corner BR-126

As erected on the ground, each corner monument is marked with a metal tag describing its position relative to the Claim boundaries.

The work of location consisted of making the claim maps as provided in NRS 517.040.

Signature of Locator:



By:

Corn Davis (Agent for Vista Gold U. S. Inc.)

BOOK 309 PAGE 203  
 OFFICIAL RECORDS  
 RECORDED AT THE REQUEST OF  
*Vista Gold U.S. Inc.*  
 97 JUN 26 AM 9: 51

EUREKA COUNTY, NEVADA  
 M.N. REBALANCE, REORDER  
 FILE NO. 167090  
 FEES 9.50

BOOK 309 PAGE 203

167091

CERTIFICATE OF LOCATION  
LODE MINING CLAIM

The undersigned hereby certifies that he has caused to be located the BR-127 lode mining claim in the following section(s):

1/4	Section	Township	Range	Meridian
SE	12	T16N	R48E	Mt. Diablo
SW	12	T16N	R48E	Mt. Diablo
		T 16 N	R	Mt. Diablo
		T 16 N	R	Mt. Diablo

in the unknown Mining District, Eureka County, Nevada, on April 29, 1997.

The name and mailing address of the locator is the:

Vista Gold U. S. Inc.  
350 Rock Blvd., Ste.-E  
Reno, NV 89502

The Claim is approximately 1500 feet long and 600 feet wide, such that 10 feet is claimed in a Westerly direction and 1490 feet is claimed in an Easterly direction from the point of discovery (monument of location), at which the Notice of Location was posted, together with 300 feet on each side of the monument of location and center line of the Claim. The general course of the vein and these premises is Westerly and Easterly.

The number, location, and markings on each claim corner are as follows:

Corner #	Location	Description	Markings
No. 1	NE Corner	2 in. x 2 in. x 4 ft. Wooden post	NE Corner BR-127
No. 2	SE Corner	2 in. x 2 in. x 4 ft. Wooden post	SE Corner BR-127
No. 3	SW Corner	2 in. x 2 in. x 4 ft. Wooden post	SW Corner BR-127
No. 4	NW Corner	2 in. x 2 in. x 4 ft. Wooden post	NW Corner BR-127

As erected on the ground, each corner monument is marked with a metal tag describing its position relative to the Claim boundaries.

The work of location consisted of making the claim maps as provided in NRS 517.040.

Signature of Locator:

*Conn Davis*

By:

Conn Davis (Agent for Vista Gold U. S. Inc.)

BOOK 309 PAGE 204  
OFFICIAL RECORDS  
RECORDED AT THE REQUEST OF  
*Vista Gold U.S. Inc.*  
97 JUN 26 AM 9:51  
EUREKA COUNTY, NEVADA  
M.N. REBAL/LEATI/RECORDER  
FILE NO. 167091  
FEES \$9.50

BOOK 309 PAGE 204

167092

CERTIFICATE OF LOCATION  
LODE MINING CLAIM

The undersigned hereby certifies that he has caused to be located the BR-128 lode mining claim in the following section(s):

1/4	Section	Township	Range	Meridian
SE	36	T17N	R48E	Mt. Diablo
NE	1	T16N	R48E	Mt. Diablo
		T N	R	Mt. Diablo
		T N	R	Mt. Diablo

in the unknown Mining District, Eureka County, Nevada, on June 3, 1997.

The name and mailing address of the locator is the:

Vista Gold U.S. Inc.  
350 Rock Blvd., Ste.-E  
Reno, NV 89502

The Claim is approximately 1500 feet long and 600 feet wide, such that 10 feet is claimed in a Southerly direction and 1490 feet is claimed in a Northerly direction from the point of discovery (monument of location), at which the Notice of Location was posted, together with 300 feet on each side of the monument of location and center line of the Claim. The general course of the vein and these premises is Southerly and Northerly.

The number, location, and markings on each claim corner are as follows:

Corner #	Location	Description	Markings
No. 1	NE Corner	2 in. x 2 in. x 4 ft. Wooden post	NE Corner BR-128
No. 2	SE Corner	2 in. x 2 in. x 4 ft. Wooden post	SE Corner BR-128
No. 3	SW Corner	2 in. x 2 in. x 4 ft. Wooden post	SW Corner BR-128
No. 4	NW Corner	2 in. x 2 in. x 4 ft. Wooden post	NW Corner BR-128

As erected on the ground, each corner monument is marked with a metal tag describing its position relative to the Claim boundaries.

The work of location consisted of making the claim maps as provided in NRS 517.040.

Signature of Locator:

*[Signature]*  
Conn Davis (Agent for Vista Gold U.S. Inc.)

By:

BOOK 309 PAGE 205

BOOK 309 PAGE 205  
OFFICIAL RECORDS  
RECORDED AT THE REQUEST OF  
*Vista Gold U.S. Inc*  
97 JUN 26 AM 9:51  
EUREKA COUNTY NEVADA  
M.M. REBALZATI, RECORDER  
FILE NO. 167092  
FEES \$9.50



**167093**  
**CERTIFICATE OF LOCATION**  
**LODE MINING CLAIM**

The undersigned hereby certifies that he has caused to be located the BR-129 lode mining claim in the following section(s):

1/4	Section	Township	Range	Meridian
NE	1	T16N	R48E	Mt. Diablo
		T16N	R	Mt. Diablo
		T N	R	Mt. Diablo
		T N	R	Mt. Diablo
		T N	R	Mt. Diablo

in the unknown Mining District, Eureka County, Nevada, on May 30, 1997.

The name and mailing address of the locator is the:

Vista Gold U.S. Inc.  
 350 Rock Blvd., Ste.-E  
 Reno, NV 89502

The Claim is approximately 1500 feet long and 600 feet wide, such that 10 feet is claimed in a Southerly direction and 1490 feet is claimed in a Northerly direction from the point of discovery (monument of location), at which the Notice of Location was posted, together with 300 feet on each side of the monument of location and center line of the Claim. The general course of the vein and these premises is Southerly and Northerly.

The number, location, and markings on each claim corner are as follows:

Corner #	Location	Description	Markings
No. 1	NE Corner	2 in. x 2 in. x 4 ft. Wooden post	NE Corner BR-129
No. 2	SE Corner	2 in. x 2 in. x 4 ft. Wooden post	SE Corner BR-129
No. 3	SW Corner	2 in. x 2 in. x 4 ft. Wooden post	SW Corner BR-129
No. 4	NW Corner	2 in. x 2 in. x 4 ft. Wooden post	NW Corner BR-129

As erected on the ground, each corner monument is marked with a metal tag describing its position relative to the Claim boundaries.

The work of location consisted of making the claim maps as provided in NRS 517.040.

Signature of Locator:

*[Signature]*  
 Conn Davis (Agent for Vista Gold U.S. Inc.)

By:

BOOK 309 PAGE 206

BOOK 309 PAGE 206  
 OFFICIAL RECORDS  
 RECORDED AT THE REQUEST OF  
*Vista Gold U.S. Inc.*  
 97 JUN 26 AM 9:51  
 EUREKA COUNTY NEVADA  
 M.N. REBAL. RECORDED  
 FILE NO. FEES \$9.50  
**167093**

**167094**  
**CERTIFICATE OF LOCATION**  
**LODE MINING CLAIM**

The undersigned hereby certifies that he has caused to be located the BR-130 lode mining claim in the following section(s):

1/4	Section	Township	Range	Meridian
NE	1	T16N	R48E	Mt. Diablo
SE	1	T16N	R48E	Mt. Diablo
		T N	R	Mt. Diablo
		T N	R	Mt. Diablo
		T N	R	Mt. Diablo

in the unknown Mining District, Eureka County, Nevada, on May 30, 1997.

The name and mailing address of the locator is the:

Vista Gold U. S. Inc.  
 350 Rock Blvd., Ste.-E  
 Reno, NV 89502

The Claim is approximately 1300 feet long and 600 feet wide, such that 10 feet is claimed in a Northernly direction and 1290 feet is claimed in a Southernly direction from the point of discovery (monument of location), at which the Notice of Location was posted, together with 300 feet on each side of the monument of location and center line of the Claim. The general course of the vein and these premises is Northernly and Southernly.

The number, location, and markings on each claim corner are as follows:

Corner #	Location	Description	Markings
No. 1	NE Corner	2 in. x 2 in. x 4 ft. Wooden post	NE Corner BR-130
No. 2	SE Corner	2 in. x 2 in. x 4 ft. Wooden post	SE Corner BR-130
No. 3	SW Corner	2 in. x 2 in. x 4 ft. Wooden post	SW Corner BR-130
No. 4	NW Corner	2 in. x 2 in. x 4 ft. Wooden post	NW Corner BR-130

As erected on the ground, each corner monument is marked with a metal tag describing its position relative to the Claim boundaries.

The work of location consisted of making the claim maps as provided in NRS 517.040.

Signature of Locator:

*Conn Davis*  
 Conn Davis (Agent for Vista Gold U.S. Inc.)

By:

Conn Davis (Agent for Vista Gold U.S. Inc.)

BOOK 309 PAGE 207

BOOK 309 PAGE 207  
 OFFICIAL RECORDS  
 RECORDED AT THE REQUEST OF  
 Vista Gold U.S. Inc.  
 97 JUN 26 AM 9: 51  
 EUREKA COUNTY NEVADA  
 M.N. REBALANCE RECORDER  
 F.N. NO. 167094  
 FEES \$9.50

167095

CERTIFICATE OF LOCATION  
LODE MINING CLAIM

The undersigned hereby certifies that he has caused to be located the BR-131 lode mining claim in the following section(s):

1/4	Section	Township	Range	Meridian
SE	1	T16N	R48E	Mt. Diablo
		T N	R	Mt. Diablo
		T N	R	Mt. Diablo
		T N	R	Mt. Diablo
		T N	R	Mt. Diablo

in the unknown Mining District, Eureka County, Nevada, on May 30, 1997.

The name and mailing address of the locator is the:

Vista Gold U.S. Inc.  
350 Rock Blvd, Ste.-E  
Reno, NV 89502

The Claim is approximately 1500 feet long and 600 feet wide, such that 10 feet is claimed in a Southerly direction and 1490 feet is claimed in a Northerly direction from the point of discovery (monument of location), at which the Notice of Location was posted, together with 300 feet on each side of the monument of location and center line of the Claim. The general course of the vein and these premises is Southerly and Northerly.

The number, location, and markings on each claim corner are as follows:

Corner #	Location	Description	Markings
No. 1	NE Corner	2 in. x 2 in. x 4 ft. Wooden post	NE Corner BR-131
No. 2	SE Corner	2 in. x 2 in. x 4 ft. Wooden post	SE Corner BR-131
No. 3	SW Corner	2 in. x 2 in. x 4 ft. Wooden post	SW Corner BR-131
No. 4	NW Corner	2 in. x 2 in. x 4 ft. Wooden post	NW Corner BR-131

As erected on the ground, each corner monument is marked with a metal tag describing its position relative to the Claim boundaries.

The work of location consisted of making the claim maps as provided in NRS 517.040.

Signature of Locator:

Conn Davis (Agent for Vista Gold U.S. Inc.)

By:

BOOK 309 PAGE 208

EUREKA COUNTY NEVADA  
M.N. REBAL. RECORDED  
FILE NO. 167095  
FEES \$9.50

BOOK 309 PAGE 208  
OFFICIAL RECORDS  
RECORDED AT THE REQUEST OF  
Vista Gold U.S. Inc.  
97 JUN 26 AM 9:51

167096

CERTIFICATE OF LOCATION  
LODE MINING CLAIM

The undersigned hereby certifies that he has caused to be located the BR-132 lode mining claim in the following section(s):

1/4	Section	Township	Range	Meridian
SE	1	T16N	R48E	Mt. Diablo
NE	12	T16N	R48E	Mt. Diablo
		T N	R	Mt. Diablo
		T N	R	Mt. Diablo

in the unknown Mining District, Eureka County, Nevada, on May 30, 1997.

The name and mailing address of the locator is the:

Vista Gold U. S. Inc.  
350 Rock Blvd., Ste.-E  
Reno, NV 89502

The Claim is approximately 1500 feet long and 600 feet wide, such that 10 feet is claimed in a Northerly direction and 1490 feet is claimed in a Southerly direction from the point of discovery (monument of location), at which the Notice of Location was posted, together with 300 feet on each side of the monument of location and center line of the Claim. The general course of the vein and these premises is Northerly and Southerly.

The number, location, and markings on each claim corner are as follows:

Corner #	Location	Description	Markings
No. 1	NE Corner	2 in. x 2 in. x 4 ft. Wooden post	NE Corner BR-132
No. 2	SE Corner	2 in. x 2 in. x 4 ft. Wooden post	SE Corner BR-132
No. 3	SW Corner	2 in. x 2 in. x 4 ft. Wooden post	SW Corner BR-132
No. 4	NW Corner	2 in. x 2 in. x 4 ft. Wooden post	NW Corner BR-132

As erected on the ground, each corner monument is marked with a metal tag describing its position relative to the Claim boundaries.

The work of location consisted of making the claim maps as provided in NRS 517.040.

Signature of Locator:

By:

*Conn Davis*  
Conn Davis (Agent for Vista Gold U.S. Inc.)

BOOK 309 PAGE 209

BOOK 309 PAGE 209  
OFFICIAL RECORDS  
RECORDED AT THE REQUEST OF  
*Vista Gold U.S. Inc.*  
97 JUN 26 AM 9:55  
EUREKA COUNTY NEVADA  
M.M. REBALATI, RECORDER  
FILE NO. 167096  
FEES \$9.50

**CERTIFICATE OF LOCATION  
LODE MINING CLAIM**

The undersigned hereby certifies that he has caused to be located the BR-133 lode mining claim in the following section(s):

1/4	Section	Township	Range	Meridian
NE	12	T16N	R48E	Mt. Diablo
SE	12	T16N	R48E	Mt. Diablo
		T N	R	Mt. Diablo
		T N	R	Mt. Diablo

in the unknown Mining District, Eureka County, Nevada, on April 29, 1997.

The name and mailing address of the locator is the:

Vista Gold U.S. Inc.  
350 Rock Blvd., Ste.-E  
Reno, NV 89502

The Claim is approximately 1500 feet long and 600 feet wide, such that 10 feet is claimed in a Southerly direction and 1490 feet is claimed in a Northerly direction from the point of discovery (monument of location), at which the Notice of Location was posted, together with 300 feet on each side of the monument of location and center line of the Claim. The general course of the vein and these premises is Southerly and Northerly.

The number, location, and markings on each claim corner are as follows:

Corner #	Location	Description	Markings
No. 1	NE Corner	2 in. x 2 in. x 4 ft. Wooden post	NE Corner BR-133
No. 2	SE Corner	2 in. x 2 in. x 4 ft. Wooden post	SE Corner BR-133
No. 3	SW Corner	2 in. x 2 in. x 4 ft. Wooden post	SW Corner BR-133
No. 4	NW Corner	2 in. x 2 in. x 4 ft. Wooden post	NW Corner BR-133

As erected on the ground, each corner monument is marked with a metal tag describing its position relative to the Claim boundaries.

The work of location consisted of making the claim maps as provided in NRS 517.040.

Signature of Locator:

*[Signature]*  
Conn Davis (Agent for Vista Gold U.S. Inc.)

BOOK 309 PAGE 210  
OFFICIAL RECORDS  
RECORDED AT THE REQUEST OF  
*Vista Gold U.S. Inc.*  
97 JUN 26 AM 9: 52

EUREKA COUNTY NEVADA  
M.N. REBAL. REORDER  
FILE NO. 167097  
FEES \$9.50

167098

CERTIFICATE OF LOCATION  
LODE MINING CLAIM

The undersigned hereby certifies that he has caused to be located the BR-134 lode mining claim in the following section(s):

1/4	SE	Section	12	Township	T16N	Range	R48E	Meridian	Mt. Diablo
					T N		R		Mt. Diablo
					T N		R		Mt. Diablo
					T N		R		Mt. Diablo
					T N		R		Mt. Diablo

in the unknown Mining District, Eureka County, Nevada, on April 29, 1997.

The name and mailing address of the locator is the:

Vista Gold U. S. Inc.  
350 Rock Blvd, Ste.-E  
Reno, NV 89502

The Claim is approximately 1200 feet long and 500 feet wide, such that 10 feet is claimed in a Northerly direction and 1190 feet is claimed in a Southerly direction from the point of discovery (monument of location), at which the Notice of Location was posted, together with 300 feet on each side of the monument of location and center line of the Claim. The general course of the vein and these premises is Northerly and Southerly.

The number, location, and markings on each claim corner are as follows:

Corner #	Location	Description	Markings
No. 1	NE Corner	2 in. x 2 in. x 4 ft. Wooden post	NE Corner BR-134
No. 2	SE Corner	2 in. x 2 in. x 4 ft. Wooden post	SE Corner BR-134
No. 3	SW Corner	2 in. x 2 in. x 4 ft. Wooden post	SW Corner BR-134
No. 4	NW Corner	2 in. x 2 in. x 4 ft. Wooden post	NW Corner BR-134

As erected on the ground, each corner monument is marked with a metal tag describing its position relative to the Claim boundaries.

The work of location consisted of making the claim maps as provided in NRS 517.040.

Signature of Locator:

*[Handwritten Signature]*  
Corn Davis (Agent for Vista Gold U.S. Inc.)

BOOK 309 PAGE 211

EUREKA COUNTY NEVADA  
M.N. REBAL. RECORDED  
FILE NO. 167098  
FEES \$9.50

BOOK 309 PAGE 211  
OFFICIAL RECORDS  
RECORDED AT THE REQUEST OF  
*Vista Gold U.S. Inc.*  
97 JUN 26 AM 9:52