


SECTION CORNER FOUND  
1938 BRASSCAP  
MEASURED  
S 89°11'25" W, 2150.18'

1/4 CORNER FOUND  
1938 BRASSCAP  
B.L.M.

SECTION CORNER NOT FOUND  
LOCATED FROM INFORMATION SHOWN  
ON PARCEL MAP NO. 136847.

**SURVEYOR'S CERTIFICATE**

1. CHARLES C. ARWUTH, JR., A PROFESSIONAL LAND SURVEYOR, REGISTERED IN THE STATE OF NEVADA, DO HEREBY CERTIFY THAT:
2. I HAVE PERFORMED A FIELD SURVEY OF THE BOUNDARIES OF THE PARCELS OF LAND AFFECTED BY THIS BOUNDARY LINE ADJUSTMENT MAP, AND THAT THE SURVEY WAS MADE AT THE INSTANCES OF JAMES P. THURRALDE AND ROBERT C. HERRERA.
3. THE LANDS SURVEYED LIE WITHIN SECTION 30, T.20N., R.53E., M.D.B. & M., EUREKA COUNTY, NEVADA.
4. THE SURVEY WAS COMPLETED ON THE 30TH DAY OF JULY, 1997.
5. ALL CORNERS OF THE ADJUSTED BOUNDARY LINES HAVE BEEN SET AS INDICATED ON THE MAP AND ARE OF A CHARACTER SHOWN AND OCCUPY THE POSITIONS INDICATED.
6. THIS MAP IS NOT IN CONFLICT WITH THE PROVISIONS OF NRS 278.010 TO AND INCLUDING 278.030 AND SECTIONS 2 AND 3 OF CHAPTER 470 OF THE SIXTY-SIXTH LEGISLATIVE SESSION.



CHARLES C. ARWUTH, JR., P.E., P.L.S.  
NEVADA REGISTRATION NO. 2161  
DATE August 24, 1997

EDWARD B. ANDERSON

**APPROVAL: EUREKA COUNTY**

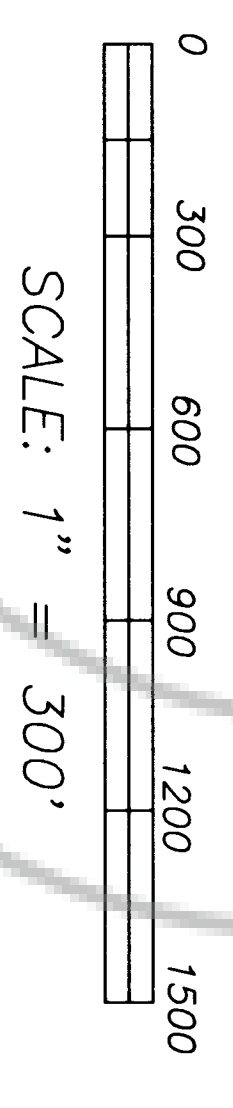
AT A REGULAR MEETING OF THE BOARD OF COUNTY COMMISSIONERS, EUREKA COUNTY, NEVADA HELD ON THE 20th DAY OF August, 1997.  
THIS MAP WAS REVIEWED AND APPROVED.

CHAIRMAN, EUREKA COUNTY BOARD OF COUNTY COMMISSIONERS  
Frank Chandler August 24, 1997  
DATE

ASST. EUREKA COUNTY CLERK  
Annabelle DATE

**LEGEND**

- SET 5/8" REBAR W/ P.L.S. #2161 CAP UNLESS OTHERWISE NOTED ON THE MAP. X
- ⊗ FOUND GREEN STEEL FENCE POST TAGGED WITH PLS 2998 TAG.
- X INDICATES CENTER LINE OF HIGHWAY, NOTHING FOUND, NOTHING SET.



**RECORD OF SURVEY BOUNDARY LINE ADJUSTMENT**

FOR  
**JAMES P. & ROBERT J. THURRALDE**  
AND  
**ROBERT C. & CLARRISSE E. HERRERA**  
IN  
LOTS 11 AND 20, SECTION 30,  
T.20N., R.53E., M.D.B. & M.  
EUREKA COUNTY, NEVADA

T.20N., R.52E.  
T.20N., R.53E.

**OWNER'S CERTIFICATE**

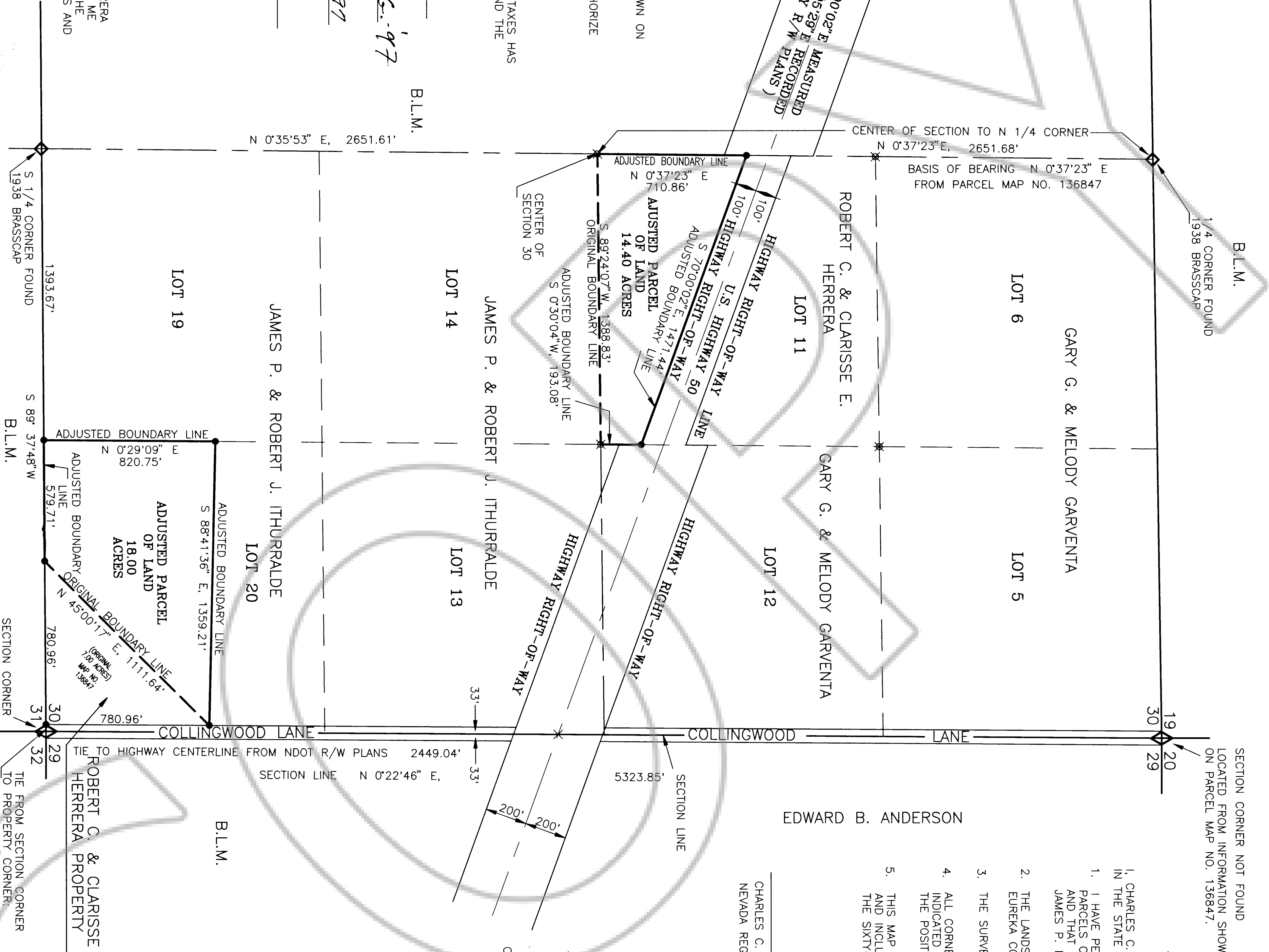
- WE, THE UNDERSIGNED OWNERS OF THE AFFECTED PARCELS, AS SHOWN ON THIS PLAT, DO HEREBY CERTIFY:
1. WE HAVE EXAMINED THIS PLAT, APPROVE OF THE PLAT AND AUTHORIZE RECORDING WITH THE EUREKA COUNTY RECORDER.
  2. ALL PROPERTY TAXES FOR THE FISCAL YEAR HAVE BEEN PAID.
  3. ANY LENDER WITH AN IMPOUND ACCOUNT FOR THE PAYMENT OF TAXES HAS BEEN NOTIFIED OF THE ADJUSTMENT OF THE BOUNDARY LINES AND THE TRANSFER OF LAND.

JAMES P. THURRALDE James P. Thurralde 8/24/97 DATE  
ROBERT J. THURRALDE Robert J. Thurralde 8/26/97 DATE  
ROBERT C. HERRERA Robert C. Herrera 8/26/97 DATE  
CLARRISSE E. HERRERA Clarisse E. Herrera 8/26/97 DATE

STATE OF NEVADA SS  
COUNTY OF EUREKA

ON THIS 26th DAY OF August, 1997,  
JAMES P. THURRALDE, ROBERT J. THURRALDE, ROBERT C. HERRERA AND CLARRISSE E. HERRERA, DID PERSONALLY APPEAR BEFORE ME AND UNDER OATH DID DEPOSE AND SAY THAT THEY EXECUTED THE FOREGOING CERTIFICATE FREELY AND VOLUNTARILY FOR THE USES AND PURPOSES STATED THEREIN.

NOTARY PUBLIC IN AND FOR EUREKA COUNTY, NEVADA  
Judy Swincher



E 1/2 SECTION 30,  
T.20N., R.53E., M.D.B. & M.  
EUREKA COUNTY, NEVADA