

CERTIFICATE OF LOCATION

LODE MINING CLAIM

168091

TO ALL WHOM IT MAY CONCERN:

The undersigned hereby certifies that he has caused to be located the P 154 Lode Mining Claim in the following quarter section(s):

1/4	Section	24 NORTH	49 EAST	Meridian
NE	5	24 NORTH	49 EAST	MDB&M
SE	5	24 NORTH	49 EAST	MDB&M

in Eureka County, Nevada, on the 30TH day of MAY, 1997.

The name and mailing address of the locator is:

White Knight Gold (U. S.), Inc.
1020 West Main Street, Suite 312
Boise, Idaho 83702

The Claim is approximately 1500 feet long and 600 feet wide, such that 20 feet is claimed in an N 39° E direction and 1480 feet in a S 39° W direction from the point of discovery (monument of location), at which the Notice of Location was posted, together with 300 feet on each side of the monument of location and center line of the Claim. The general course of the lode or vein is from the N 39° E to the S 39° W direction.

The number, location and markings on each corner monument are as follows:

No.	Location	Markings	Description
No. 1:	Northwest Corner	N.W. Corner P 154	1 1/2" x 1 1/2" x 4' wood post
No. 2:	Northeast Corner	N.E. Corner P 154	1 1/2" x 1 1/2" x 4' wood post
No. 3:	Southeast Corner	S.E. Corner P 154	1 1/2" x 1 1/2" x 4' wood post
No. 4:	Southwest Corner	S.W. Corner P 154	1 1/2" x 1 1/2" x 4' wood post

As erected on the ground, each corner monument is marked as described above by scribed metal tags.

The work of location consisted of making a claim map as provided in NRS 517.040.

Dated this 31st day of June, 1997.

SIGNATURE OF LOCATOR:

John Talbott
(Agent)

John Talbott

Suggested Form - Nevada Department of Minerals
Nevada - Lode Certificate of Location - NRS 517.050

RECORDER'S STAMP

BOOK 311 PAGE 430
OFFICIAL RECORDS
RECORDED AT THE REQUEST OF
White Knight Gold
97 AUG 26 PM 3: 12
EUREKA COUNTY NEVADA
M.H. REBELEATI, RECORDER
FILE NO. 168091
FEES \$9.50

CERTIFICATE OF LOCATION

LODE MINING CLAIM

168092

TO ALL WHOM IT MAY CONCERN:

The undersigned hereby certifies that he has caused to be located the P 155 Lode Mining Claim in the following quarter section(s):

<u>1/4</u>	<u>Section</u>	<u>Township</u>	<u>Range</u>	<u>Meridian</u>
SE	5	24 NORTH	49 EAST	MDB&M
NE	5	24 NORTH	49 EAST	MDB&M

in Eureka County, Nevada, on the 30TH day of MAY, 1997.

The name and mailing address of the locator is:
 White Knight Gold (U. S.), Inc.
 1020 West Main Street, Suite 312
 Boise, Idaho 83702

The Claim is approximately 1500 feet long and 600 feet wide, such that 20 feet is claimed in an N 39° E direction and 1480 feet in a S 39° W direction from the point of discovery (monument of location), at which the Notice of Location was posted, together with 300 feet on each side of the monument of location and center line of the Claim. The general course of the lode or vein is from the N 39° E to the S 39° W direction.


The number, location and markings on each corner monument are as follows:

<u>Location</u>	<u>Markings</u>	<u>Description</u>
No. 1: Northwest Corner	N.W. Corner P 155	1 1/2" x 1 1/2" x 4' wood post
No. 2: Northeast Corner	N.E. Corner P 155	1 1/2" x 1 1/2" x 4' wood post
No. 3: Southeast Corner	S.E. Corner P 155	1 1/2" x 1 1/2" x 4' wood post
No. 4: Southwest Corner	S.W. Corner P 155	1 1/2" x 1 1/2" x 4' wood post

As erected on the ground, each corner monument is marked as described above by scribed metal tags. The work of location consisted of making a claim map as provided in NRS 517.040.

Dated this 31st day of June, 1997.

SIGNATURE OF LOCATOR:

BY: 
 (Agent)
 John Talbot

Suggested Form - Nevada Department of Minerals
 Nevada - Lode Certificate of Location - NRS 517.060K 3 1 1 PAGE 4 3 1

RECORDER'S STAMP

BOOK 3 11 PAGE 431
 OFFICIAL RECORDS
 RECORDED AT THE REQUEST OF
White Knight Gold
 97 AUG 26 PM 3: 12
 EUREKA COUNTY, NEVADA
 M. M. REBALCATTI, RECORDER
 FILE NO. **168092**
 FEES \$9.50

CERTIFICATE OF LOCATION

LODE MINING CLAIM

168093

TO ALL WHOM IT MAY CONCERN:

The undersigned hereby certifies that he has caused to be located the P 156 Lode Mining Claim in the following quarter section(s):

1/4	SE	5	24 NORTH	49 EAST	MDB&M
	SW	4	24 NORTH	49 EAST	MDB&M

in Eureka County, Nevada, on the 30TH day of MAY, 1997.

The name and mailing address of the locator is:

White Knight Gold (U. S.), Inc.
1020 West Main Street, Suite 312
Boise, Idaho 83702

The Claim is approximately 1500 feet long and 600 feet wide, such that 20 feet is claimed in an N 39° E direction and 1480 feet in a S 39° W direction from the point of discovery (monument of location), at which the Notice of Location was posted, together with 300 feet on each side of the monument of location and center line of the Claim. The general course of the lode or vein is from the N 39° E to the S 39° W direction.

The number, location and markings on each corner monument are as follows:

No.	Location	Markings	Description
No. 1:	Northwest Corner	N.W. Corner P 156	1 1/2" x 1 1/2" x 4' wood post
No. 2:	Northeast Corner	N.E. Corner P 156	1 1/2" x 1 1/2" x 4' wood post
No. 3:	Southeast Corner	S.E. Corner P 156	1 1/2" x 1 1/2" x 4' wood post
No. 4:	Southwest Corner	S.W. Corner P 156	1 1/2" x 1 1/2" x 4' wood post

As erected on the ground, each corner monument is marked as described above by scribed metal tags.

The work of location consisted of making a claim map as provided in NRS 517.040.

Dated this 31st day of June, 1997.

SIGNATURE OF LOCATOR:

John Talbott
(Agent)

BY:

John Talbott
(Agent)

Suggested Form - Nevada Department of Minerals
Nevada - Lode Certificate of Location - NRS 517.050

BOOK 311 PAGE 432

168093

RECORDER'S STAMP

BOOK 311 PAGE 432
OFFICIAL RECORDS
RECORDED AT THE REQUEST OF
White Knight Gold
97 AUG 26 PM 3:13
EUREKA COUNTY NEVADA
M.N. REBAL. RECORDER
FILE NO. 168093
FEES \$9.50

CERTIFICATE OF LOCATION

LODE MINING CLAIM

168094

TO ALL WHOM IT MAY CONCERN:

The undersigned hereby certifies that he has caused to be located the P 157 Lode Mining Claim in the following quarter section(s):

1/4	Section	Township	Range	Meridian
SE	5	24 NORTH	49 EAST	MDB&M
SW	4	24 NORTH	49 EAST	MDB&M

in Eureka County, Nevada, on the 30TH day of MAY, 1997.

The name and mailing address of the locator is:

White Knight Gold (U. S.), Inc.
1020 West Main Street, Suite 312
Boise, Idaho 83702

The Claim is approximately 1500 feet long and 600 feet wide, such that 20 feet is claimed in an N 39° E direction and 1480 feet in a S 39° W direction from the point of discovery (monument of location), at which the Notice of Location was posted, together with 300 feet on each side of the monument of location and center line of the Claim. The general course of the lode or vein is from the N 39° E to the S 39° W direction.

The number, location and markings on each corner monument are as follows:

No.	Location	Markings	Description
No. 1:	Northwest Corner	N.W. Corner P 157	1 1/2" x 1 1/2" x 4' wood post
No. 2:	Northeast Corner	N.E. Corner P 157	1 1/2" x 1 1/2" x 4' wood post
No. 3:	Southeast Corner	S.E. Corner P 157	1 1/2" x 1 1/2" x 4' wood post
No. 4:	Southwest Corner	S.W. Corner P 157	1 1/2" x 1 1/2" x 4' wood post

As erected on the ground, each corner monument is marked as described above by scribed metal tags. The work of location consisted of making a claim map as provided in NRS 517.040.

Dated this 31st day of June, 1997.

SIGNATURE OF LOCATOR:

BY: *John Talbot*
(Agent)
John Talbot

Suggested Form - Nevada Department of Minerals
Nevada - Lode Certificate of Location - NRS 517.050

RECORDER'S STAMP

BOOK 311 PAGE 433
168094
EUREKA COUNTY NEVADA
H.N. REBALATI, RECORDER
FILE NO. FEES \$ 9.50
BOOK 311 PAGE 433
OFFICIAL RECORDS
RECORDED AT THE REQUEST OF
White Knight Gold
97 AUG 26 PM 3:13

CERTIFICATE OF LOCATION

LODE MINING CLAIM

168095

TO ALL WHOM IT MAY CONCERN:

The undersigned hereby certifies that he has caused to be located the P 158 Lode Mining Claim in the following quarter section(s):

1/4	Section	Township	Range	Meridian
SE	5	24 NORTH	49 EAST	MDB&M
SW	4	24 NORTH	49 EAST	MDB&M

in Eureka County, Nevada, on the 30TH day of MAY, 1997.

The name and mailing address of the locator is: White Knight Gold (U. S.), Inc. 1020 West Main Street, Suite 312 Boise, Idaho 83702

The Claim is approximately 1500 feet long and 600 feet wide, such that 20 feet is claimed in an N 39° E direction and 1480 feet in a S 39° W direction from the point of discovery (monument of location), at which the Notice of Location was posted, together with 300 feet on each side of the monument of location and center line of the Claim. The general course of the lode or vein is from the N 39° E to the S 39° W direction.

The number, location and markings on each corner monument are as follows:

No.	Location	Markings	Description
No. 1:	Northwest Corner	N.W. Corner P 158	1 1/2" x 1 1/2" x 4' wood post
No. 2:	Northeast Corner	N.E. Corner P 158	1 1/2" x 1 1/2" x 4' wood post
No. 3:	Southeast Corner	S.E. Corner P 158	1 1/2" x 1 1/2" x 4' wood post
No. 4:	Southwest Corner	S.W. Corner P 158	1 1/2" x 1 1/2" x 4' wood post

As erected on the ground, each corner monument is marked as described above by scribed metal tags. The work of location consisted of making a claim map as provided in NRS 517.040.

Dated this 31st day of June, 1997.

SIGNATURE OF LOCATOR:

BY: *John Talbott*
(Agent)
John Talbott

Suggested Form - Nevada Department of Minerals
Nevada - Lode Certificate of Location - NRS 517.050

RECORDER'S STAMP

BOOK 311 PAGE 434
OFFICIAL RECORDS
RECORDED AT THE REQUEST OF
White Knight Gold
97 AUG 26 PM 3:13
EUREKA COUNTY NEVADA
M.M. REBALZATI, RECORDER
FILE NO. 168095
FEES \$9.50

BOOK 311 PAGE 434 168095

CERTIFICATE OF LOCATION

LODE MINING CLAIM

168096

TO ALL WHOM IT MAY CONCERN:

The undersigned hereby certifies that he has caused to be located the P 159 Lode Mining Claim in the following quarter section(s):

1/4	SW	4	24 NORTH	49 EAST	MDB&M
	NW	9	24 NORTH	49 EAST	MDB&M
			Township	Range	Meridian

in Eureka County, Nevada, on the 30TH day of MAY, 1997.

The name and mailing address of the locator is: White Knight Gold (U. S.), Inc. 1020 West Main Street, Suite 312 Boise, Idaho 83702

The Claim is approximately 1500 feet long and 600 feet wide, such that 20 feet is claimed in an N 39° E direction and 1480 feet in a S 39° W direction from the point of discovery (monument of location), at which the Notice of Location was posted, together with 300 feet on each side of the monument of location and center line of the Claim. The general course of the lode or vein is from the N 39° E to the S 39° W direction.

The number, location and markings on each corner monument are as follows:

No.	Location	Markings	Description
No. 1:	Northwest Corner	N.W. Corner P 159	1 1/2" x 1 1/2" x 4' wood post
No. 2:	Northeast Corner	N.E. Corner P 159	1 1/2" x 1 1/2" x 4' wood post
No. 3:	Southeast Corner	S.E. Corner P 159	1 1/2" x 1 1/2" x 4' wood post
No. 4:	Southwest Corner	S.W. Corner P 159	1 1/2" x 1 1/2" x 4' wood post

As erected on the ground, each corner monument is marked as described above by scribed metal tags. The work of location consisted of making a claim map as provided in NRS 517.040.

Dated this 31st day of June, 1997.

SIGNATURE OF LOCATOR:

BY: *John Talbot*
(Agent)
John Talbot

Suggested Form - Nevada Department of Minerals Nevada - Lode Certificate of Location - NRS 517.050

BOOK 311 PAGE 435

RECORDERS STAMP

BOOK 311 PAGE 435
OFFICIAL RECORDS
RECORDED AT THE REQUEST OF
White Knight Gold
97 AUG 26 PM 3:13
EUREKA COUNTY NEVADA
M.M. REBALATI, RECORDER
FILE NO. 168096
FEES \$2.00

CERTIFICATE OF LOCATION

LODE MINING CLAIM

168097

TO ALL WHOM IT MAY CONCERN:

The undersigned hereby certifies that he has caused to be located the P 160 Lode Mining Claim in the following quarter section(s):

1/4	Section	24 NORTH	49 EAST	MDB&M	Meridian
SW	4	24 NORTH	49 EAST	MDB&M	
NW	9	24 NORTH	49 EAST	MDB&M	

in Eureka County, Nevada, on the 30TH day of MAY, 1997.

The name and mailing address of the locator is:

White Knight Gold (U.S.), Inc.
1020 West Main Street, Suite 312
Boise, Idaho 83702

The Claim is approximately 1500 feet long and 600 feet wide, such that 20 feet is claimed in an N 39° E direction and 1480 feet in a S 39° W direction from the point of discovery (monument of location), at which the Notice of Location was posted, together with 300 feet on each side of the monument of location and center line of the Claim. The general course of the lode or vein is from the N 39° E to the S 39° W direction.

The number, location and markings on each corner monument are as follows:

No.	Location	Markings	Description
No. 1:	Northwest Corner	N.W. Corner P 160	1 1/2" x 1 1/2" x 4' wood post
No. 2:	Northeast Corner	N.E. Corner P 160	1 1/2" x 1 1/2" x 4' wood post
No. 3:	Southeast Corner	S.E. Corner P 160	1 1/2" x 1 1/2" x 4' wood post
No. 4:	Southwest Corner	S.W. Corner P 160	1 1/2" x 1 1/2" x 4' wood post

As erected on the ground, each corner monument is marked as described above by scribed metal tags.

The work of location consisted of making a claim map as provided in NRS 517.040.

Dated this 31st day of June, 1997.

SIGNATURE OF LOCATOR:

BY: *John Talbot*
(Agent)
John Talbot

Suggested Form - Nevada Department of Minerals
Nevada - Lode Certificate of Location - NRS 517.050

RECORDER'S STAMP

BOOK 311 PAGE 436

168097

BOOK 311 PAGE 436
OFFICIAL RECORDS
RECORDED AT THE REQUEST OF
White Knight Gold
97 AUG 26 PM 3:13
EUREKA COUNTY NEVADA
M.M. REBALATI, RECORDER
FILE NO. 168097
FEES \$2.50

CERTIFICATE OF LOCATION

LODE MINING CLAIM

168098

TO ALL WHOM IT MAY CONCERN:

The undersigned hereby certifies that he has caused to be located the P 161 Lode Mining Claim in the following quarter section(s):

1/4	Section	24 NORTH	49 EAST	Meridian
SW	4	24 NORTH	49 EAST	MDB&M
NW	9	24 NORTH	49 EAST	MDB&M

in Eureka County, Nevada, on the 30TH day of MAY, 1997.

The name and mailing address of the locator is:

White Knight Gold (U. S.), Inc.
1020 West Main Street, Suite 312
Boise, Idaho 83702

The Claim is approximately 1500 feet long and 600 feet wide, such that 20 feet is claimed in an N 39° E direction and 1480 feet in a S 39° W direction from the point of discovery (monument of location), at which the Notice of Location was posted, together with 300 feet on each side of the monument of location and center line of the Claim. The general course of the lode or vein is from the N 39° E to the S 39° W direction.

The number, location and markings on each corner monument are as follows:

No.	Location	Markings	Description
No. 1:	Northwest Corner	N.W. Corner P 161	1 1/2" x 1 1/2" x 4' wood post
No. 2:	Northeast Corner	N.E. Corner P 161	1 1/2" x 1 1/2" x 4' wood post
No. 3:	Southeast Corner	S.E. Corner P 161	1 1/2" x 1 1/2" x 4' wood post
No. 4:	Southwest Corner	S.W. Corner P 161	1 1/2" x 1 1/2" x 4' wood post

As erected on the ground, each corner monument is marked as described above by scribed metal tags.

The work of location consisted of making a claim map as provided in NRS 517.040.

Dated this 31st day of June, 1997.

SIGNATURE OF LOCATOR:

BY: *John Talbot*
(Agent)
John Talbot

Suggested Form - Nevada Department of Minerals
Nevada - Lode Certificate of Location - NRS 517.050

RECORDER'S STAMP

BOOK 311 PAGE 437

168098

BOOK 311 PAGE 437
OFFICIAL RECORDS
RECORDED AT THE REQUEST OF
White Knight Gold
97 AUG 26 PM 3:13
EUREKA COUNTY NEVADA
H.N. REBALZATI, RECORDER
FILE NO. 168098
FEES \$9.50

CERTIFICATE OF LOCATION

LODE MINING CLAIM

168099

TO ALL WHOM IT MAY CONCERN:

The undersigned hereby certifies that he has caused to be located the P 162 Lode Mining Claim in the following quarter section(s):

1/4	Section	Township	Range	Meridian
SW	4	24 NORTH	49 EAST	MDB&M
NW	9	24 NORTH	49 EAST	MDB&M
NE	9	24 NORTH	49 EAST	MDB&M

in Eureka County, Nevada, on the 30TH day of MAY, 1997.

The name and mailing address of the locator is:
 White Knight Gold (U. S.), Inc.
 1020 West Main Street, Suite 312
 Boise, Idaho 83702

The Claim is approximately 1500 feet long and 600 feet wide, such that 20 feet is claimed in an N 39° E direction and 1480 feet in a S 39° W direction from the point of discovery (monument of location), at which the Notice of Location was posted, together with 300 feet on each side of the monument of location and center line of the Claim. The general course of the lode or vein is from the N 39° E to the S 39° W direction.

The number, location and markings on each corner monument are as follows:

No.	Location	Markings	Description
No. 1:	Northwest Corner	N.W. Corner P 162	1 1/2" x 1 1/2" x 4" wood post
No. 2:	Northeast Corner	N.E. Corner P 162	1 1/2" x 1 1/2" x 4" wood post
No. 3:	Southeast Corner	S.E. Corner P 162	1 1/2" x 1 1/2" x 4" wood post
No. 4:	Southwest Corner	S.W. Corner P 162	1 1/2" x 1 1/2" x 4" wood post

As erected on the ground, each corner monument is marked as described above by scribed metal tags. The work of location consisted of making a claim map as provided in NRS 517.040.

Dated this 31st day of June, 1997.

SIGNATURE OF LOCATOR:

BY: *John Talbott*
 (Agent)
 John Talbott

Suggested Form - Nevada Department of Minerals
 Nevada - Lode Certificate of Location - NRS 517.050

BOOK 311 PAGE 438

RECORDER'S STAMP

BOOK 311 PAGE 438
 OFFICIAL RECORDS
 RECORDED AT THE REQUEST OF
White Knight Gold
 97 AUG 26 PM 3:13
 EUREKA COUNTY NEVADA
 M.N. REBAL EATL. RECORDER
 FILE NO. FEES \$2.50
 168099

CERTIFICATE OF LOCATION

LODE MINING CLAIM

168100

TO ALL WHOM IT MAY CONCERN:

The undersigned hereby certifies that he has caused to be located the P 163 Lode Mining Claim in the following quarter section(s):

<u>1/4</u>	<u>Section</u>	<u>Township</u>	<u>Range</u>	<u>Meridian</u>
NW	9	24 NORTH	49 EAST	MDB&M
NE	9	24 NORTH	49 EAST	MDB&M

in Eureka County, Nevada, on the 30TH day of MAY, 1997.

The name and mailing address of the locator is:
 White Knight Gold (U. S.), Inc.
 1020 West Main Street, Suite 312
 Boise, Idaho 83702

The Claim is approximately 1500 feet long and 600 feet wide, such that 20 feet is claimed in an N 39° E direction and 1480 feet in a S 39° W direction from the point of discovery (monument of location), at which the Notice of Location was posted, together with 300 feet on each side of the monument of location and center line of the Claim. The general course of the lode or vein is from the N 39° E to the S 39° W direction.

The number, location and markings on each corner monument are as follows:

<u>Location</u>	<u>Markings</u>	<u>Description</u>
No. 1: Northwest Corner	N.W. Corner P 163	1 1/2" x 1 1/2" x 4" wood post
No. 2: Northeast Corner	N.E. Corner P 163	1 1/2" x 1 1/2" x 4" wood post
No. 3: Southeast Corner	S.E. Corner P 163	1 1/2" x 1 1/2" x 4" wood post
No. 4: Southwest Corner	S.W. Corner P 163	1 1/2" x 1 1/2" x 4" wood post

As erected on the ground, each corner monument is marked as described above by scribed metal tags. The work of location consisted of making a claim map as provided in NRS 517.040.

Dated this 31st day of June, 1997.

SIGNATURE OF LOCATOR:

John Talbott
 (Agent)
 John Talbott

BY:

Suggested Form - Nevada Department of Minerals
 Nevada - Lode Certificate of Location - NRS 517.050

BOOK 311 PAGE 439

168100

BOOK 311 PAGE 439
 OFFICIAL RECORDS
 RECORDED AT THE REQUEST OF
White Knight Gold
 97 AUG 26 PM 3:13
 EUREKA COUNTY NEVADA
 M.N. REBAL EATL. RECORDER
 FEES \$9.50

RECORDER'S STAMP

CERTIFICATE OF LOCATION

LODE MINING CLAIM

168101

TO ALL WHOM IT MAY CONCERN:

The undersigned hereby certifies that he has caused to be located the P 164 Lode Mining Claim in the following quarter section(s):

1/4	Section	Township	Range	Meridian
NE	9	24 NORTH	49 EAST	MDB&M
NW	9	24 NORTH	49 EAST	MDB&M

in Eureka County, Nevada, on the 30TH day of MAY, 1997.

The name and mailing address of the locator is:

White Knight Gold (U. S.), Inc.
1020 West Main Street, Suite 312
Boise, Idaho 83702

The Claim is approximately 1500 feet long and 600 feet wide, such that 20 feet is claimed in an N 39° E direction and 1480 feet in a S 39° W direction from the point of discovery (monument of location), at which the Notice of Location was posted, together with 300 feet on each side of the monument of location and center line of the Claim. The general course of the lode or vein is from the N 39° E to the S 39° W direction.

The number, location and markings on each corner monument are as follows:

No.	Location	Markings	Description
No. 1:	Northwest Corner	N.W. Corner P 164	1 1/2" x 1 1/2" x 4' wood post
No. 2:	Northeast Corner	N.E. Corner P 164	1 1/2" x 1 1/2" x 4' wood post
No. 3:	Southeast Corner	S.E. Corner P 164	1 1/2" x 1 1/2" x 4' wood post
No. 4:	Southwest Corner	S.W. Corner P 164	1 1/2" x 1 1/2" x 4' wood post

As erected on the ground, each corner monument is marked as described above by scribed metal tags. The work of location consisted of making a claim map as provided in NRS 517.040.

Dated this 31st day of June, 1997.

SIGNATURE OF LOCATOR:

John Talbot

BY:

(Agent)
John Talbot

Suggested Form - Nevada Department of Minerals
Nevada - Lode Certificate of Location - NRS 517.050

RECORDER'S STAMP

BOOK 311 PAGE 440

OFFICIAL RECORDS

RECORDED AT THE REQUEST OF

White Knight Gold

97 AUG 26 PM 3:13

EUREKA COUNTY NEVADA
M.N. REBAL/ATI, RECORDER

FEES \$ 9.50

168101

BOOK 311 PAGE 440

CERTIFICATE OF LOCATION

LODE MINING CLAIM

168102

TO ALL WHOM IT MAY CONCERN:

The undersigned hereby certifies that he has caused to be located the P 165 Lode Mining Claim in the following quarter section(s):

1/4	NE	9	24 NORTH	49 EAST	MDB&M
Section			Township	Range	Meridian

in Eureka County, Nevada, on the 30TH day of MAY, 1997.

The name and mailing address of the locator is:

White Knight Gold (U. S.), Inc.
1020 West Main Street, Suite 312
Boise, Idaho 83702

The Claim is approximately 1500 feet long and 600 feet wide, such that 20 feet is claimed in an N 39° E direction and 1480 feet in a S 39° W direction from the point of discovery (monument of location), at which the Notice of Location was posted, together with 300 feet on each side of the monument of location and center line of the Claim. The general course of the lode or vein is from the N 39° E to the S 39° W direction.

The number, location and markings on each corner monument are as follows:

No.	Location	Markings	Description
No. 1:	Northwest Corner	N.W. Corner P 165	1 1/2" x 1 1/2" x 4' wood post
No. 2:	Northeast Corner	N.E. Corner P 165	1 1/2" x 1 1/2" x 4' wood post
No. 3:	Southeast Corner	S.E. Corner P 165	1 1/2" x 1 1/2" x 4' wood post
No. 4:	Southwest Corner	S.W. Corner P 165	1 1/2" x 1 1/2" x 4' wood post

As erected on the ground, each corner monument is marked as described above by scribed metal tags.

The work of location consisted of making a claim map as provided in NRS 517.040.

Dated this 31st day of June, 1997.

SIGNATURE OF LOCATOR:

BY: *John Talbott*
(Agent)
John Talbott

Suggested Form - Nevada Department of Minerals
Nevada - Lode Certificate of Location - NRS 517.050

RECORDER'S STAMP

BOOK 311 PAGE 441
OFFICIAL RECORDS
RECORDED AT THE REQUEST OF
97 AUG 26 PM 3:13
EUREKA COUNTY NEVADA
M.N. REBAL EATL. RECORDER
FILE NO. 168102
FEE \$9.50

CERTIFICATE OF LOCATION

LODE MINING CLAIM

168103

TO ALL WHOM IT MAY CONCERN:

The undersigned hereby certifies that he has caused to be located the P 166 Lode Mining Claim in the following quarter section(s):

1/4	Section	24 NORTH	49 EAST	Meridian
NE	9	24 NORTH	49 EAST	MDB&M
SE	9	24 NORTH	49 EAST	MDB&M

in Eureka County, Nevada, on the 30TH day of MAY, 1997.

The name and mailing address of the locator is:
White Knight Gold (U. S.), Inc.
1020 West Main Street, Suite 312
Boise, Idaho 83702

The Claim is approximately 1500 feet long and 600 feet wide, such that 20 feet is claimed in an N 39° E direction and 1480 feet in a S 39° W direction from the point of discovery (monument of location), at which the Notice of Location was posted, together with 300 feet on each side of the monument of location and center line of the Claim. The general course of the lode or vein is from the N 39° E to the S 39° W direction.

The number, location and markings on each corner monument are as follows:

No.	Location	Markings	Description
No. 1:	Northwest Corner	N.W. Corner P 166	1 1/2" x 1 1/2" x 4' wood post
No. 2:	Northeast Corner	N.E. Corner P 166	1 1/2" x 1 1/2" x 4' wood post
No. 3:	Southeast Corner	S.E. Corner P 166	1 1/2" x 1 1/2" x 4' wood post
No. 4:	Southwest Corner	S.W. Corner P 166	1 1/2" x 1 1/2" x 4' wood post

As erected on the ground, each corner monument is marked as described above by scribed metal tags. The work of location consisted of making a claim map as provided in NRS 517.040.

Dated this 31st day of June, 1997.

SIGNATURE OF LOCATOR:

John Talbott
BY: John Talbott
(Agent)

Suggested Form - Nevada Department of Minerals
Nevada - Lode Certificate of Location - NRS 517.050

BOOK 311 PAGE 442

RECORDER'S STAMP

BOOK 311
PAGE 442
OFFICIAL RECORDS
RECORDED AT THE REQUEST OF
White Knight Gold
97 AUG 26 PM 3:14
EUREKA COUNTY NEVADA
M.N. REBALAATI, RECORDER
FILE NO. 168103
FEES \$9.50

CERTIFICATE OF LOCATION

LODE MINING CLAIM

168104

TO ALL WHOM IT MAY CONCERN:

The undersigned hereby certifies that he has caused to be located the P 167 Lode Mining Claim in the following quarter section(s):

1/4	Section	Township	Range	Meridian
SE	9	24 NORTH	49 EAST	MDB&M
SW	9	24 NORTH	49 EAST	MDB&M
NE	9	24 NORTH	49 EAST	MDB&M

in Eureka County, Nevada, on the 1ST day of JUNE, 1997.

The name and mailing address of the locator is:

White Knight Gold (U. S.), Inc.
1020 West Main Street, Suite 312
Boise, Idaho 83702

The Claim is approximately 1500 feet long and 600 feet wide, such that 1480 feet is claimed in an N 39° E direction and 20 feet in a S 39° W direction from the point of discovery (monument of location), at which the Notice of Location was posted, together with 300 feet on each side of the monument of location and center line of the Claim. The general course of the lode or vein is from the N 39° E to the S 39° W direction.

The number, location and markings on each corner monument are as follows:

Location	Markings	Description
No. 1: Northwest Corner	N.W. Corner P 167	1 1/2" x 1 1/2" x 4' wood post
No. 2: Northeast Corner	N.E. Corner P 167	1 1/2" x 1 1/2" x 4' wood post
No. 3: Southeast Corner	S.E. Corner P 167	1 1/2" x 1 1/2" x 4' wood post
No. 4: Southwest Corner	S.W. Corner P 167	1 1/2" x 1 1/2" x 4' wood post

As erected on the ground, each corner monument is marked as described above by scribed metal tags. The work of location consisted of making a claim map as provided in NRS 517.040.

Dated this 31st day of June, 1997.

SIGNATURE OF LOCATOR:

John Talbot
BY: John Talbot
(Agent)

John Talbot

Suggested Form - Nevada Department of Minerals
Nevada - Lode Certificate of Location - NRS 517.050

BOOK 311 PAGE 443

RECORDER'S STAMP

BOOK 311 PAGE 443
OFFICIAL RECORDS
RECORDED AT THE REQUEST OF
White Knight Gold
97 AUG 26 PM 3:14
EUREKA COUNTY NEVADA
M.M. REBALZATI, RECORDER
FILE NO. 168104
FEES \$9.50

CERTIFICATE OF LOCATION

LODE MINING CLAIM

168105

TO ALL WHOM IT MAY CONCERN:

The undersigned hereby certifies that he has caused to be located the P 168 Lode Mining Claim in the following quarter section(s):

<u>1/4</u>	<u>Section</u>	<u>Township</u>	<u>Range</u>	<u>Meridian</u>
SE	9	24 NORTH	49 EAST	MDB&M
NE	9	24 NORTH	49 EAST	MDB&M

in Eureka County, Nevada, on the 1ST day of JUNE, 1997.

The name and mailing address of the locator is:

White Knight Gold (U. S.), Inc.
1020 West Main Street, Suite 312
Boise, Idaho 83702

The Claim is approximately 1500 feet long and 600 feet wide, such that 1480 feet is claimed in an N 39° E direction and 20 feet in a S 39° W direction from the point of discovery (monument of location), at which the Notice of Location was posted, together with 300 feet on each side of the monument of location and center line of the Claim. The general course of the lode or vein is from the N 39° E to the S 39° W direction.

The number, location and markings on each corner monument are as follows:

<u>Location</u>	<u>Markings</u>	<u>Description</u>
No. 1: Northwest Corner	N.W. Corner P 168	1 1/2" x 1 1/2" x 4' wood post
No. 2: Northeast Corner	N.E. Corner P 168	1 1/2" x 1 1/2" x 4' wood post
No. 3: Southeast Corner	S.E. Corner P 168	1 1/2" x 1 1/2" x 4' wood post
No. 4: Southwest Corner	S.W. Corner P 168	1 1/2" x 1 1/2" x 4' wood post

As erected on the ground, each corner monument is marked as described above by scribed metal tags. The work of location consisted of making a claim map as provided in NRS 517.040.

Dated this 31st day of June, 1997.

SIGNATURE OF LOCATOR:

BY: *John Talbott*
(Agent)
John Talbott

Suggested Form - Nevada Department of Minerals
Nevada - Lode Certificate of Location - NRS 517.050

RECORDER'S STAMP

BOOK 311 PAGE 444
OFFICIAL RECORDS
RECORDED AT THE REQUEST OF
White Knight Gold
97 AUG 26 PM 3:14
EUREKA COUNTY NEVADA
M.N. REBAL EATI. RECORDER
FILE NO. 168105
FEES \$ 2.50

CERTIFICATE OF LOCATION

LODE MINING CLAIM

168106

TO ALL WHOM IT MAY CONCERN:

The undersigned hereby certifies that he has caused to be located the P 169 Lode Mining Claim in the following quarter section(s):

1/4 SE Section 9 Township 24 NORTH Range 49 EAST Meridian MDB&M

in Eureka County, Nevada, on the 1ST day of JUNE, 1997.

The name and mailing address of the locator is: White Knight Gold (U. S.), Inc. 1020 West Main Street, Suite 312 Boise, Idaho 83702

The Claim is approximately 1500 feet long and 600 feet wide, such that 20 feet is claimed in an N 39° E direction and 1480 feet in a S 39° W direction from the point of discovery (monument of location), at which the Notice of Location was posted, together with 300 feet on each side of the monument of location and center line of the Claim. The general course of the lode or vein is from the N 39° E to the S 39° W direction.

The number, location and markings on each corner monument are as follows:

Location	Markings	Description
No. 1: Northwest Corner	N.W. Corner P 169	1 1/2" x 1 1/2" x 4" wood post
No. 2: Northeast Corner	N.E. Corner P 169	1 1/2" x 1 1/2" x 4" wood post
No. 3: Southeast Corner	S.E. Corner P 169	1 1/2" x 1 1/2" x 4" wood post
No. 4: Southwest Corner	S.W. Corner P 169	1 1/2" x 1 1/2" x 4" wood post

As erected on the ground, each corner monument is marked as described above by scribed metal tags. The work of location consisted of making a claim map as provided in NRS 517.040.

Dated this 31st day of June, 1997.

SIGNATURE OF LOCATOR:

BY: John Talbot (Agent)

Suggested Form - Nevada Department of Minerals Nevada - Lode Certificate of Location - NRS 517.040

RECORDER'S STAMP

BOOK 311 PAGE 445 OFFICIAL RECORDS RECORDED AT THE REQUEST OF White Knight Gold 91 AUG 26 PM 3: 14 EUREKA COUNTY NEVADA M.M. REBALEATI, RECORDER FEES \$9.50 FILE NO. 168106

CERTIFICATE OF LOCATION

LODE MINING CLAIM

168107

TO ALL WHOM IT MAY CONCERN:

The undersigned hereby certifies that he has caused to be located the P 170 Lode Mining Claim in the following quarter section(s):

1/4	Section	Township	Range	Meridian
NE	9	24 NORTH	49 EAST	MDB&M
SE	9	24 NORTH	49 EAST	MDB&M
NW	10	24 NORTH	49 EAST	MDB&M
SW	10	24 NORTH	49 EAST	MDB&M

in Eureka County, Nevada, on the 1ST day of JUNE, 1997.

The name and mailing address of the locator is:

White Knight Gold (U. S.), Inc.
1020 West Main Street, Suite 312
Boise, Idaho 83702

The Claim is approximately 1500 feet long and 600 feet wide, such that 1480 feet is claimed in an N 39° E direction and 20 feet in a S 39° W direction from the point of discovery (monument of location), at which the Notice of Location was posted, together with 300 feet on each side of the monument of location and center line of the Claim. The general course of the lode or vein is from the N 39° E to the S 39° W direction.

The number, location and markings on each corner monument are as follows:

No.	Location	Markings	Description
No. 1:	Northwest Corner	N.W. Corner P 170	1 1/2" x 1 1/2" x 4' wood post
No. 2:	Northeast Corner	N.E. Corner P 170	1 1/2" x 1 1/2" x 4' wood post
No. 3:	Southeast Corner	S.E. Corner P 170	1 1/2" x 1 1/2" x 4' wood post
No. 4:	Southwest Corner	S.W. Corner P 170	1 1/2" x 1 1/2" x 4' wood post

As erected on the ground, each corner monument is marked as described above by scribed metal tags.

The work of location consisted of making a claim map as provided in NRS 517.040.

Dated this 31st day of June, 1997.

SIGNATURE OF LOCATOR:

John Talbot
(Agent)

BY:

Suggested Form - Nevada Department of Minerals
Nevada - Lode Certificate of Location - NRS 517.050

RECORDER'S STAMP

BOOK 311 PAGE 446
OFFICIAL RECORDS
RECORDED AT THE REQUEST OF
White Knight Gold
97 AUG 26 PM 3:14
EUREKA COUNTY NEVADA
M.M. REBALAVI, RECORDER
FILE NO. 168107
FEES \$ 50

BOOK 311 PAGE 446

CERTIFICATE OF LOCATION

LODE MINING CLAIM

168108

TO ALL WHOM IT MAY CONCERN:

The undersigned hereby certifies that he has caused to be located the P 171 Lode Mining Claim in the following quarter section(s):

1/4	SE	9	24 NORTH	49 EAST	MDB&M
		Section	Township	Range	Meridian

in Eureka County, Nevada, on the 1ST day of JUNE, 1997.

The name and mailing address of the locator is:

White Knight Gold (U. S.), Inc.
1020 West Main Street, Suite 312
Boise, Idaho 83702

The Claim is approximately 1500 feet long and 600 feet wide, such that 20 feet is claimed in an N 39° E direction and 1480 feet in a S 39° W direction from the point of discovery (monument of location), at which the Notice of Location was posted, together with 300 feet on each side of the monument of location and center line of the Claim. The general course of the lode or vein is from the N 39° E to the S 39° W direction.

The number, location and markings on each corner monument are as follows:

No.	Location	Markings	Description
No. 1:	Northwest Corner	N.W. Corner P 171	1 1/2" x 1 1/2" x 4" wood post
No. 2:	Northeast Corner	N.E. Corner P 171	1 1/2" x 1 1/2" x 4" wood post
No. 3:	Southeast Corner	S.E. Corner P 171	1 1/2" x 1 1/2" x 4" wood post
No. 4:	Southwest Corner	S.W. Corner P 171	1 1/2" x 1 1/2" x 4" wood post

As erected on the ground, each corner monument is marked as described above by scribed metal tags. The work of location consisted of making a claim map as provided in NRS 517.040.

Dated this 31st day of June, 1997.

SIGNATURE OF LOCATOR:

John Talbott

BY:

(Agent)
John Talbott

Suggested Form - Nevada Department of Minerals
Nevada - Lode Certificate of Location - NRS 517.059

BOOK 311 | PAGE 447

RECORDER'S STAMP

BOOK 311 PAGE 447
 OFFICIAL RECORDS
 RECORDED AT THE REQUEST OF
White Knight Gold
 97 AUG 26 PM 3:14
 EUREKA COUNTY NEVADA
 M.M. REBALVALI, RECORDER
 FEES \$9.50
 168108

CERTIFICATE OF LOCATION

LODE MINING CLAIM

168109

TO ALL WHOM IT MAY CONCERN:

The undersigned hereby certifies that he has caused to be located the P 172 Lode Mining Claim in the following quarter section(s):

1/4	Section	Township	Range	Meridian
SE	9	24 NORTH	49 EAST	MDB&M
NW	10	24 NORTH	49 EAST	MDB&M
SW	10	24 NORTH	49 EAST	MDB&M

in Eureka County, Nevada, on the 1ST day of JUNE, 1997.

The name and mailing address of the locator is:
White Knight Gold (U. S.), Inc.
1020 West Main Street, Suite 312
Boise, Idaho 83702

The Claim is approximately 1500 feet long and 600 feet wide, such that 1480 feet is claimed in an N 39° E direction and 20 feet in a S 39° W direction from the point of discovery (monument of location), at which the Notice of Location was posted, together with 300 feet on each side of the monument of location and center line of the Claim. The general course of the lode or vein is from the N 39° E to the S 39° W direction.

The number, location and markings on each corner monument are as follows:

No.	Location	Markings	Description
No. 1:	Northwest Corner	N.W. Corner P 172	1 1/2" x 1 1/2" x 4" wood post
No. 2:	Northeast Corner	N.E. Corner P 172	1 1/2" x 1 1/2" x 4" wood post
No. 3:	Southeast Corner	S.E. Corner P 172	1 1/2" x 1 1/2" x 4" wood post
No. 4:	Southwest Corner	S.W. Corner P 172	1 1/2" x 1 1/2" x 4" wood post

As erected on the ground, each corner monument is marked as described above by scribed metal tags.

The work of location consisted of making a claim map as provided in NRS 517.040.

Dated this 31st day of June, 1997.

SIGNATURE OF LOCATOR:

BY: *John Talbott*
(Agent)
John Talbott

Suggested Form - Nevada Department of Minerals
Nevada - Lode Certificate of Location - NRS 517.050

RECORDER'S STAMP

BOOK 311 PAGE 448
PAGE 311 PAGE 448
OFFICIAL RECORDS
RECORDED AT THE REQUEST OF
White Knight Gold
97 AUG 26 PM 3:14
EUREKA COUNTY NEVADA
M.N. REBAL EATH, RECORDER
FILE NO. FEES \$9.50
168109

BOOK 311 PAGE 448

CERTIFICATE OF LOCATION

LODE MINING CLAIM

168110

TO ALL WHOM IT MAY CONCERN:

The undersigned hereby certifies that he has caused to be located the P 173 Lode Mining Claim in the following quarter section(s):

1/4	SE	9	24 NORTH	49 EAST	MDB&M
		Section	Township	Range	Meridian

in Eureka County, Nevada, on the 1ST day of JUNE, 1997.

The name and mailing address of the locator is:
White Knight Gold (U. S.), Inc.
1020 West Main Street, Suite 312
Boise, Idaho 83702

The Claim is approximately 1500 feet long and 600 feet wide, such that 20 feet is claimed in an N 39° E direction and 1480 feet in a S 39° W direction from the point of discovery (monument of location), at which the Notice of Location was posted, together with 300 feet on each side of the monument of location and center line of the Claim. The general course of the lode or vein is from the N 39° E to the S 39° W direction.

The number, location and markings on each corner monument are as follows:

No.	Location	Markings	Description
No. 1:	Northwest Corner	N.W. Corner P 173	1 1/2" x 1 1/2" x 4' wood post
No. 2:	Northeast Corner	N.E. Corner P 173	1 1/2" x 1 1/2" x 4' wood post
No. 3:	Southeast Corner	S.E. Corner P 173	1 1/2" x 1 1/2" x 4' wood post
No. 4:	Southwest Corner	S.W. Corner P 173	1 1/2" x 1 1/2" x 4' wood post

As erected on the ground, each corner monument is marked as described above by scribed metal tags. The work of location consisted of making a claim map as provided in NRS 517.040.

Dated this 31st day of June, 1997.

SIGNATURE OF LOCATOR:

BY: *John Talbot*
(Agent)
John Talbot

Suggested Form - Nevada Department of Minerals
Nevada - Lode Certificate of Location - NRS 517.050

RECORDER'S STAMP

BOOK 311 PAGE 449
OFFICIAL RECORDS
RECORDED AT THE REQUEST OF
White Knight Gold
97 AUG 26 PM 3:14
EUREKA COUNTY NEVADA
M.N. REBAL. RECORDER
FILE NO. FEES \$250

BOOK 311 PAGE 449
168110

CERTIFICATE OF LOCATION

LODE MINING CLAIM

168111

TO ALL WHOM IT MAY CONCERN:

The undersigned hereby certifies that he has caused to be located the P 174 Lode Mining Claim in the following quarter section(s):

1/4	Section	Township	Range	Meridian
SW	10	24 NORTH	49 EAST	MDB&M
SE	9	24 NORTH	49 EAST	MDB&M
				MDB&M

in Eureka County, Nevada, on the 1ST day of JUNE, 1997.

The name and mailing address of the locator is:

White Knight Gold (U. S.), Inc.
1020 West Main Street, Suite 312
Boise, Idaho 83702

The Claim is approximately 1500 feet long and 600 feet wide, such that 1480 feet is claimed in an N 39° E direction and 20 feet in a S 39° W direction from the point of discovery (monument of location), at which the Notice of Location was posted, together with 300 feet on each side of the monument of location and center line of the Claim. The general course of the lode or vein is from the N 39° E to the S 39° W direction.

The number, location and markings on each corner monument are as follows:

No.	Location	Markings	Description
No. 1:	Northwest Corner	N.W. Corner P 174	1 1/2" x 1 1/2" x 4" wood post
No. 2:	Northeast Corner	N.E. Corner P 174	1 1/2" x 1 1/2" x 4" wood post
No. 3:	Southeast Corner	S.E. Corner P 174	1 1/2" x 1 1/2" x 4" wood post
No. 4:	Southwest Corner	S.W. Corner P 174	1 1/2" x 1 1/2" x 4" wood post

As erected on the ground, each corner monument is marked as described above by scribed metal tags.

The work of location consisted of making a claim map as provided in NRS 517.040.

Dated this 31st day of June, 1997.

SIGNATURE OF LOCATOR:

BY: *John Talbott*
(Agent)
John Talbott

Suggested Form - Nevada Department of Minerals
Nevada - Lode Certificate of Location - NRS 517.050

RECORDER'S STAMP

BOOK 311 PAGE 450

OFFICIAL RECORDS
RECORDED AT THE REQUEST OF

White Knight Gold
97 AUG 26 PM 3:15

EUREKA COUNTY NEVADA
M.N. REBALANCE RECORDER
FILE NO. 168111
FEES \$2.50

BOOK 311 PAGE 450

CERTIFICATE OF LOCATION

LODE MINING CLAIM

168112

TO ALL WHOM IT MAY CONCERN:

The undersigned hereby certifies that he has caused to be located the P 175 Lode Mining Claim in the following quarter section(s):

1/4	Section	Township	Range	Meridian
SE	9	24 NORTH	49 EAST	MDB&M
SW	10	24 NORTH	49 EAST	MDB&M
NE	16	24 NORTH	49 EAST	MDB&M

in Eureka County, Nevada, on the 1ST day of JUNE, 1997.

The name and mailing address of the locator is:

White Knight Gold (U. S.), Inc.
1020 West Main Street, Suite 312
Boise, Idaho 83702

The Claim is approximately 1500 feet long and 600 feet wide, such that 20 feet is claimed in an N 39° E direction and 1480 feet in a S 39° W direction from the point of discovery (monument of location), at which the Notice of Location was posted, together with 300 feet on each side of the monument of location and center line of the Claim. The general course of the lode or vein is from the N 39° E to the S 39° W direction.

The number, location and markings on each corner monument are as follows:

No.	Location	Markings	Description
No. 1:	Northwest Corner	N.W. Corner P 175	1 1/2" x 1 1/2" x 4" wood post
No. 2:	Northeast Corner	N.E. Corner P 175	1 1/2" x 1 1/2" x 4" wood post
No. 3:	Southeast Corner	S.E. Corner P 175	1 1/2" x 1 1/2" x 4" wood post
No. 4:	Southwest Corner	S.W. Corner P 175	1 1/2" x 1 1/2" x 4" wood post

As erected on the ground, each corner monument is marked as described above by scribed metal tags.

The work of location consisted of making a claim map as provided in NRS 517.040.

Dated this 31st day of June, 1997.

SIGNATURE OF LOCATOR:

John Talbot

BY:

(Agent)
John Talbot

Suggested Form - Nevada Department of Minerals
Nevada - Lode Certificate of Location - NRS 517.050

RECORDER'S STAMP

BOOK 311 PAGE 451
OFFICIAL RECORDS
RECORDED AT THE REQUEST OF
White Knight Gold
97 AUG 26 PM 3: 15
EUREKA COUNTY NEVADA
M.M. REBALEATI, RECORDER
FILE NO.
FEE \$9.50
168112

CERTIFICATE OF LOCATION

LODE MINING CLAIM

168113

TO ALL WHOM IT MAY CONCERN:

The undersigned hereby certifies that he has caused to be located the P 176 Lode Mining Claim in the following quarter section(s):

1/4 SW Section 10 Township 24 NORTH Range 49 EAST Meridian MDB&M

in Eureka County, Nevada, on the 1ST day of JUNE, 1997.

The name and mailing address of the locator is: White Knight Gold (U. S.), Inc. 1020 West Main Street, Suite 312 Boise, Idaho 83702

The Claim is approximately 1500 feet long and 600 feet wide, such that 1480 feet is claimed in an N 39° E direction and 20 feet in a S 39° W direction from the point of discovery (monument of location), at which the Notice of Location was posted, together with 300 feet on each side of the monument of location and center line of the Claim. The general course of the lode or vein is from the N 39° E to the S 39° W direction.

The number, location and markings on each corner monument are as follows:

No.	Location	Markings	Description
No. 1:	Northwest Corner	N. W. Corner P 176	1 1/2" x 1 1/2" x 4' wood post
No. 2:	Northeast Corner	N. E. Corner P 176	1 1/2" x 1 1/2" x 4' wood post
No. 3:	Southeast Corner	S. E. Corner P 176	1 1/2" x 1 1/2" x 4' wood post
No. 4:	Southwest Corner	S. W. Corner P 176	1 1/2" x 1 1/2" x 4' wood post

As erected on the ground, each corner monument is marked as described above by scribed metal tags. The work of location consisted of making a claim map as provided in NRS 517.040.

Dated this 31st day of June, 1997.

SIGNATURE OF LOCATOR:

John Talbott

(Agent)
John Talbott

BY:

Suggested Form - Nevada Department of Minerals
Nevada - Lode Certificate of Location - NRS 517.050

RECORDER'S STAMP

BOOK 311 PAGE 452
OFFICIAL RECORDS
RECORDED AT THE REQUEST OF
White Knight Gold
97 AUG 26 PM 3: 15
EUREKA COUNTY NEVADA
M.M. REBALZATI, RECORDER
FILE NO. 168113
FEES \$9.50

BOOK 311 PAGE 452

168113

CERTIFICATE OF LOCATION

LODE MINING CLAIM

168114

TO ALL WHOM IT MAY CONCERN:

The undersigned hereby certifies that he has caused to be located the P 177 Lode Mining Claim in the following quarter section(s):

1/4	Section	Township	Range	Meridian
SE	9	24 NORTH	49 EAST	MDB&M
SW	10	24 NORTH	49 EAST	MDB&M
NE	16	24 NORTH	49 EAST	MDB&M
NW	15	24 NORTH	49 EAST	MDB&M

in Eureka County, Nevada, on the 1ST day of JUNE, 1997.

The name and mailing address of the locator is:

White Knight Gold (U. S.), Inc.
1020 West Main Street, Suite 312
Boise, Idaho 83702

The Claim is approximately 1500 feet long and 600 feet wide, such that 20 feet is claimed in an N 39° E direction and 1480 feet in a S 39° W direction from the point of discovery (monument of location), at which the Notice of Location was posted, together with 300 feet on each side of the monument of location and center line of the Claim. The general course of the lode or vein is from the N 39° E to the S 39° W direction.

The number, location and markings on each corner monument are as follows:

No.	Location	Markings	Description
No. 1:	Northwest Corner	N.W. Corner P 177	1 1/2" x 1 1/2" x 4' wood post
No. 2:	Northeast Corner	N.E. Corner P 177	1 1/2" x 1 1/2" x 4' wood post
No. 3:	Southeast Corner	S.E. Corner P 177	1 1/2" x 1 1/2" x 4' wood post
No. 4:	Southwest Corner	S.W. Corner P 177	1 1/2" x 1 1/2" x 4' wood post

As erected on the ground, each corner monument is marked as described above by scribed metal tags.

The work of location consisted of making a claim map as provided in NRS 517.040.

Dated this 31st day of June, 1997.

SIGNATURE OF LOCATOR:

John Talbott

(Agent)
John Talbott

BY:

Suggested Form - Nevada Department of Minerals
Nevada - Lode Certificate of Location - NRS 517.050

RECORDER'S STAMP

BOOK 311 PAGE 453
OFFICIAL RECORDS
RECORDED AT THE REQUEST OF
White Knight Gold
97 AUG 26 PM 3:15
EUREKA COUNTY NEVADA
M.M. REBALZATI, RECORDER
FILE NO. 168114
FEES 9.50

BOOK 311 PAGE 453

168114

CERTIFICATE OF LOCATION
LODE MINING CLAIM

168115

TO ALL WHOM IT MAY CONCERN:

The undersigned hereby certifies that he has caused to be located the P. 178 Lode Mining Claim in the following quarter section(s):

1/4	SW	10	24 NORTH	49 EAST	MDB&M
		Section	Township	Range	Meridian

in Eureka County, Nevada, on the 1ST day of JUNE, 1997.

The name and mailing address of the locator is:
White Knight Gold (U. S.), Inc.
1020 West Main Street, Suite 312
Boise, Idaho 83702

The Claim is approximately 1500 feet long and 600 feet wide, such that 20 feet is claimed in an N 39° E direction and 1480 feet in a S 39° W direction from the point of discovery (monument of location), at which the Notice of Location was posted, together with 300 feet on each side of the monument of location and center line of the Claim. The general course of the lode or vein is from the N 39° E to the S 39° W direction.

The number, location and markings on each corner monument are as follows:

Location	Markings	Description
No. 1: Northwest Corner	N.W. Corner P 178	1 1/2" x 1 1/2" x 4" wood post
No. 2: Northeast Corner	N.E. Corner P 178	1 1/2" x 1 1/2" x 4" wood post
No. 3: Southeast Corner	S.E. Corner P 178	1 1/2" x 1 1/2" x 4" wood post
No. 4: Southwest Corner	S.W. Corner P 178	1 1/2" x 1 1/2" x 4" wood post

As erected on the ground, each corner monument is marked as described above by scribed metal tags. The work of location consisted of making a claim map as provided in NRS 517.040.

Dated this 31st day of June, 1997.

SIGNATURE OF LOCATOR:

BY: John Talbott
(Agent)
John Talbott

Suggested Form - Nevada Department of Minerals
Nevada - Lode Certificate of Location - NRS 517.050

RECORDER'S STAMP

BOOK 311 PAGE 454
168115
EUREKA COUNTY NEVADA
M.M. REBALIATI, RECORDER
FILE NO. FEES \$9.50
BOOK 311 PAGE 454
OFFICIAL RECORDS
RECORDED AT THE REQUEST OF
White Knight Gold
97 AUG 26 PM 3: 15

CERTIFICATE OF LOCATION

LODE MINING CLAIM

168116

TO ALL WHOM IT MAY CONCERN:

The undersigned hereby certifies that he has caused to be located the P 179 Lode Mining Claim in the following quarter section(s):

1/4	Section	Township	Range	Meridian
SW	5	24 NORTH	49 EAST	MDB&M
SE	5	24 NORTH	49 EAST	MDB&M
NW	8	24 NORTH	49 EAST	MDB&M
NE	8	24 NORTH	49 EAST	MDB&M

in Eureka County, Nevada, on the 31ST day of MAY, 1997.

The name and mailing address of the locator is:

White Knight Gold (U. S.), Inc.
1020 West Main Street, Suite 312
Boise, Idaho 83702

The Claim is approximately 1500 feet long and 600 feet wide, such that 300 feet is claimed in an N 39° E direction and 1200 feet in a S 39° W direction from the point of discovery (monument of location), at which the Notice of Location was posted, together with 300 feet on each side of the monument of location and center line of the Claim. The general course of the lode or vein is from the N 39° E to the S 39° W direction.

The number, location and markings on each corner monument are as follows:


No. 1:	Location	Markings	Description
No. 1:	Northwest Corner	N. W. Corner P 179	1 1/2" x 1 1/2" x 4' wood post
No. 2:	Northeast Corner	N. E. Corner P 179	1 1/2" x 1 1/2" x 4' wood post
No. 3:	Southeast Corner	S. E. Corner P 179	1 1/2" x 1 1/2" x 4' wood post
No. 4:	Southwest Corner	S. W. Corner P 179	1 1/2" x 1 1/2" x 4' wood post

As erected on the ground, each corner monument is marked as described above by scribed metal tags.

The work of location consisted of making a claim map as provided in NRS 517.040.

Dated this 31st day of June, 1997.

SIGNATURE OF LOCATOR:

BY:  (Agent)
John Talbott

Suggested Form - Nevada Department of Minerals
Nevada - Lode Certificate of Location - NRS 517.050

RECORDER'S STAMP

BOOK 311 PAGE 455
168116
EUREKA COUNTY NEVADA
M. H. REBALZATI, RECORDER
FILE NO. _____
FEE \$9.50
BOOK 311 PAGE 455
OFFICIAL RECORDS
RECORDED AT THE REQUEST OF
White Knight Gold
97 AUG 28 PM 3: 15

CERTIFICATE OF LOCATION

LODE MINING CLAIM

168117

TO ALL WHOM IT MAY CONCERN:

The undersigned hereby certifies that he has caused to be located the P 181 Lode Mining Claim in the following quarter section(s):

1/4	Section	Township	Range	Meridian
NW	8	24 NORTH	49 EAST	MDB&M
NE	8	24 NORTH	49 EAST	MDB&M
SE	5	24 NORTH	49 EAST	MDB&M

in Eureka County, Nevada, on the 31ST day of MAY, 1997.

The name and mailing address of the locator is:

White Knight Gold (U. S.), Inc.
1020 West Main Street, Suite 312
Boise, Idaho 83702

The Claim is approximately 1500 feet long and 600 feet wide, such that 20 feet is claimed in an N 39° E direction and 1480 feet in a S 39° W direction from the point of discovery (monument of location), at which the Notice of Location was posted, together with 300 feet on each side of the monument of location and center line of the Claim. The general course of the lode or vein is from the N 39° E to the S 39° W direction.

The number, location and markings on each corner monument are as follows:

No.	Location	Markings	Description
No. 1:	Northwest Corner	N.W. Corner P 181	1 1/2" x 1 1/2" x 4" wood post
No. 2:	Northeast Corner	N.E. Corner P 181	1 1/2" x 1 1/2" x 4" wood post
No. 3:	Southeast Corner	S.E. Corner P 181	1 1/2" x 1 1/2" x 4" wood post
No. 4:	Southwest Corner	S.W. Corner P 181	1 1/2" x 1 1/2" x 4" wood post

As erected on the ground, each corner monument is marked as described above by scribed metal tags.

The work of location consisted of making a claim map as provided in NRS 517.040.

Dated this 31st day of June, 1997.

SIGNATURE OF LOCATOR:

John Talbott
(Agent)
John Talbott

BY:

Suggested Form - Nevada Department of Minerals
Nevada - Lode Certificate of Location - NRS 517.050

RECORDER'S STAMP

BOOK 3 11 PAGE 456
OFFICIAL RECORDS
RECORDED AT THE REQUEST OF
White Knight Gold
97 AUG 26 PM 3:15
EUREKA COUNTY NEVADA
M.N. REBAL EATL. RECORDER
FILE NO. 168117
FEES \$9.50

CERTIFICATE OF LOCATION

LODE MINING CLAIM

168118

TO ALL WHOM IT MAY CONCERN:

The undersigned hereby certifies that he has caused to be located the P. 182 Lode Mining Claim in the following quarter section(s):

1/4	Section	24 NORTH	Range	Meridian
SE	5	24 NORTH	49 EAST	MDB&M
NE	8	24 NORTH	49 EAST	MDB&M

in Eureka County, Nevada, on the 31ST day of MAY, 1997.

The name and mailing address of the locator is:

White Knight Gold (U. S.), Inc.
1020 West Main Street, Suite 312
Boise, Idaho 83702

The Claim is approximately 1500 feet long and 600 feet wide, such that 1480 feet is claimed in an N 39° E direction and 20 feet in a S 39° W direction from the point of discovery (monument of location), at which the Notice of Location was posted, together with 300 feet on each side of the monument of location and center line of the Claim. The general course of the lode or vein is from the N 39° E to the S 39° W direction.

The number, location and markings on each corner monument are as follows:

No.	Location	Markings	Description
No. 1:	Northwest Corner	N.W. Corner P 182	1 1/2" x 1 1/2" x 4" wood post
No. 2:	Northeast Corner	N.E. Corner P 182	1 1/2" x 1 1/2" x 4" wood post
No. 3:	Southeast Corner	S.E. Corner P 182	1 1/2" x 1 1/2" x 4" wood post
No. 4:	Southwest Corner	S.W. Corner P 182	1 1/2" x 1 1/2" x 4" wood post

As erected on the ground, each corner monument is marked as described above by scribed metal tags.

The work of location consisted of making a claim map as provided in NRS 517.040.

Dated this 31st day of June, 1997.

SIGNATURE OF LOCATOR:

BY: *John Talbott*
(Agent)
John Talbott

Suggested Form - Nevada Department of Minerals
Nevada - Lode Certificate of Location - NRS 517.050

BOOK 311 PAGE 457

RECORDER'S STAMP

BOOK 311 PAGE 457
OFFICIAL RECORDS
RECORDED AT THE REQUEST OF
White Knight Gold
97 AUG 26 PM 8:15
EUREKA COUNTY NEVADA
M.N. REBAL EATI. RECORDER
FILE NO. 168118
FEES \$2.50

CERTIFICATE OF LOCATION

LODE MINING CLAIM

168119

TO ALL WHOM IT MAY CONCERN:

The undersigned hereby certifies that he has caused to be located the P. 183 Lode Mining Claim in the following quarter section(s):

1/4	Section	24 NORTH	Range	Meridian
NW	8	49 EAST		MDB&M
NE	8	49 EAST		MDB&M

in Eureka County, Nevada, on the 31ST day of MAY, 1997.

The name and mailing address of the locator is:

White Knight Gold (U. S.), Inc.
1020 West Main Street, Suite 312
Boise, Idaho 83702

The Claim is approximately 1500 feet long and 600 feet wide, such that 20 feet is claimed in an N 39° E direction and 1480 feet in a S 39° W direction from the point of discovery (monument of location), at which the Notice of Location was posted, together with 300 feet on each side of the monument of location and center line of the Claim. The general course of the lode or vein is from the N 39° E to the S 39° W direction.

The number, location and markings on each corner monument are as follows:

No.	Location	Markings	Description
No. 1:	Northwest Corner	N.W. Corner P 183	1 1/2" x 1 1/2" x 4' wood post
No. 2:	Northeast Corner	N.E. Corner P 183	1 1/2" x 1 1/2" x 4' wood post
No. 3:	Southeast Corner	S.E. Corner P 183	1 1/2" x 1 1/2" x 4' wood post
No. 4:	Southwest Corner	S.W. Corner P 183	1 1/2" x 1 1/2" x 4' wood post

As erected on the ground, each corner monument is marked as described above by scribed metal tags. The work of location consisted of making a claim map as provided in NRS 517.040.

Dated this 31st day of June, 1997.

SIGNATURE OF LOCATOR:

BY: *John Talbott*
(Agent)
John Talbott

Suggested Form - Nevada Department of Minerals
Nevada - Lode Certificate of Location - NRS 517.050

RECORDER'S STAMP

BOOK 311 PAGE 458
EUREKA COUNTY NEVADA
M.M. REBALZATI, RECORDER
FILE NO. 168119
FEE \$9.50
BOOK 311 PAGE 458
OFFICIAL RECORDS
RECORDED AT THE REQUEST OF
White Knight Gold
97 AUG 26 PM 3:15

CERTIFICATE OF LOCATION

LODE MINING CLAIM

168120

TO ALL WHOM IT MAY CONCERN:

The undersigned hereby certifies that he has caused to be located the P 184 Lode Mining Claim in the following quarter section(s):

1/4	Section	Township	Range	Meridian
SE	5	24 NORTH	49 EAST	MDB&M
NE	8	24 NORTH	49 EAST	MDB&M

in Eureka County, Nevada, on the 31ST day of MAY, 1997.

The name and mailing address of the locator is:

White Knight Gold (U. S.), Inc.
1020 West Main Street, Suite 312
Boise, Idaho 83702

The Claim is approximately 1500 feet long and 600 feet wide, such that 1480 feet is claimed in an N 39° E direction and 20 feet in a S 39° W direction from the point of discovery (monument of location), at which the Notice of Location was posted, together with 300 feet on each side of the monument of location and center line of the Claim. The general course of the lode or vein is from the N 39° E to the S 39° W direction.

The number, location and markings on each corner monument are as follows:

No.	Location	Markings	Description
No. 1:	Northwest Corner	N.W. Corner P 184	1 1/2" x 1 1/2" x 4' wood post
No. 2:	Northeast Corner	N.E. Corner P 184	1 1/2" x 1 1/2" x 4' wood post
No. 3:	Southeast Corner	S.E. Corner P 184	1 1/2" x 1 1/2" x 4' wood post
No. 4:	Southwest Corner	S.W. Corner P 184	1 1/2" x 1 1/2" x 4' wood post

As erected on the ground, each corner monument is marked as described above by scribed metal tags.

The work of location consisted of making a claim map as provided in NRS 517.040.

Dated this 31st day of June, 1997.

SIGNATURE OF LOCATOR:

John Talbot
(Agent)
John Talbot

BY:

Suggested Form - Nevada Department of Minerals
Nevada - Lode Certificate of Location - NRS 517.050

RECORDER'S STAMP

BOOK 311 PAGE 459
OFFICIAL RECORDS
RECORDED AT THE REQUEST OF
White Knight Gold
97 AUG 26 PM 3:16
EUREKA COUNTY NEVADA
M.H. REBALZATI, RECORDER
FILE NO. 168120
FEES \$9.50

CERTIFICATE OF LOCATION

LODE MINING CLAIM

168121

TO ALL WHOM IT MAY CONCERN:

The undersigned hereby certifies that he has caused to be located the P 185 Lode Mining Claim in the following quarter section(s):

1/4	NE	8	24 NORTH	49 EAST	MDB&M
		Section	Township	Range	Meridian

in Eureka County, Nevada, on the 31ST day of MAY, 1997.

The name and mailing address of the locator is:

White Knight Gold (U. S.), Inc.
1020 West Main Street, Suite 312
Boise, Idaho 83702

The Claim is approximately 1500 feet long and 600 feet wide, such that 20 feet is claimed in an N 39° E direction and 1480 feet in a S 39° W direction from the point of discovery (monument of location), at which the Notice of Location was posted, together with 300 feet on each side of the monument of location and center line of the Claim. The general course of the lode or vein is from the N 39° E to the S 39° W direction.

The number, location and markings on each corner monument are as follows:

No.	Location	Markings	Description
No. 1:	Northwest Corner	N.W. Corner P 185	1 1/2" x 1 1/2" x 4" wood post
No. 2:	Northeast Corner	N.E. Corner P 185	1 1/2" x 1 1/2" x 4" wood post
No. 3:	Southeast Corner	S.E. Corner P 185	1 1/2" x 1 1/2" x 4" wood post
No. 4:	Southwest Corner	S.W. Corner P 185	1 1/2" x 1 1/2" x 4" wood post

As erected on the ground, each corner monument is marked as described above by scribed metal tags.

The work of location consisted of making a claim map as provided in NRS 517.040.

Dated this 31st day of June, 1997.

SIGNATURE OF LOCATOR:

John Talbott
(Agent)
John Talbott

BY:

Suggested Form - Nevada Department of Minerals
Nevada - Lode Certificate of Location - NRS 517.050

RECORDER'S STAMP

BOOK 311 PAGE 460
OFFICIAL RECORDS
RECORDED AT THE REQUEST OF
White Knight Gold
97 AUG 26 PM 3:16
EUREKA COUNTY NEVADA
M.H. REDELEATI, RECORDER
FILE NO. 168121
FEES \$2.50

CERTIFICATE OF LOCATION

LODE MINING CLAIM

168122

TO ALL WHOM IT MAY CONCERN:

The undersigned hereby certifies that he has caused to be located the P 186 Lode Mining Claim in the following quarter section(s):

1/4	Section	Township	Range	Meridian
SE	5	24 NORTH	49 EAST	MDB&M
SW	4	24 NORTH	49 EAST	MDB&M
NE	8	24 NORTH	49 EAST	MDB&M

in Eureka County, Nevada, on the 31ST day of MAY, 1997.

The name and mailing address of the locator is:

White Knight Gold (U. S.), Inc.
1020 West Main Street, Suite 312
Boise, Idaho 83702

The Claim is approximately 1500 feet long and 600 feet wide, such that 1480 feet is claimed in an N 39° E direction and 20 feet in a S 39° W direction from the point of discovery (monument of location), at which the Notice of Location was posted, together with 300 feet on each side of the monument of location and center line of the Claim. The general course of the lode or vein is from the N 39° E to the S 39° W direction.

The number, location and markings on each corner monument are as follows:

No.	Location	Markings	Description
No. 1:	Northwest Corner	N.W. Corner P 186	1 1/2" x 1 1/2" x 4' wood post
No. 2:	Northeast Corner	N.E. Corner P 186	1 1/2" x 1 1/2" x 4' wood post
No. 3:	Southeast Corner	S.E. Corner P 186	1 1/2" x 1 1/2" x 4' wood post
No. 4:	Southwest Corner	S.W. Corner P 186	1 1/2" x 1 1/2" x 4' wood post

As erected on the ground, each corner monument is marked as described above by scribed metal tags. The work of location consisted of making a claim map as provided in NRS 517.040.

Dated this 31st day of June, 1997.

SIGNATURE OF LOCATOR:

BY: *John Talbott*
(Agent)
John Talbott

Suggested Form - Nevada Department of Minerals
Nevada - Lode Certificate of Location - NRS 517.050

BOOK 3 | PAGE 461

RECORDER'S STAMP

BOOK 311 PAGE 461
OFFICIAL RECORDS
RECORDED AT THE REQUEST OF
White Knight Gold
97 AUG 26 PM 3:16
EUREKA COUNTY NEVADA
M.I. REBAL EATL. RECORDER
FEES \$9.50
168122

CERTIFICATE OF LOCATION

LODE MINING CLAIM

168123

TO ALL WHOM IT MAY CONCERN:

The undersigned hereby certifies that he has caused to be located the P 187 Lode Mining Claim in the following quarter section(s):

1/4 NE Section 8 Township 24 NORTH Range 49 EAST Meridian MDB&M

in Eureka County, Nevada, on the 31ST day of MAY, 1997.

The name and mailing address of the locator is:

White Knight Gold (U. S.), Inc.
1020 West Main Street, Suite 312
Boise, Idaho 83702

The Claim is approximately 1500 feet long and 600 feet wide, such that 20 feet is claimed in an N 39° E direction and 1480 feet in a S 39° W direction from the point of discovery (monument of location), at which the Notice of Location was posted, together with 300 feet on each side of the monument of location and center line of the Claim. The general course of the lode or vein is from the N 39° E to the S 39° W direction.

The number, location and markings on each corner monument are as follows:

Location	Markings	Description
No. 1: Northwest Corner	N.W. Corner P 187	1 1/2" x 1 1/2" x 4" wood post
No. 2: Northeast Corner	N.E. Corner P 187	1 1/2" x 1 1/2" x 4" wood post
No. 3: Southeast Corner	S.E. Corner P 187	1 1/2" x 1 1/2" x 4" wood post
No. 4: Southwest Corner	S.W. Corner P 187	1 1/2" x 1 1/2" x 4" wood post

As erected on the ground, each corner monument is marked as described above by scribed metal tags. The work of location consisted of making a claim map as provided in NRS 517.040.

Dated this 31st day of June, 1997.

SIGNATURE OF LOCATOR:

BY: *John Talbot*
(Agent)
John Talbot

Suggested Form - Nevada Department of Minerals
Nevada - Lode Certificate of Location - NRS 517.050

RECORDER'S STAMP

BOOK 311 PAGE 462
OFFICIAL RECORDS
PAGE 462
RECORDED AT THE REQUEST OF
White Knight Gold
97 AUG 26 PM 3: 16
EUREKA COUNTY NEVADA
M.H. REBALZATI, RECORDER
FILE NO.
FEES \$ 9.50

BOOK 311 PAGE 462 168123

CERTIFICATE OF LOCATION

LODE MINING CLAIM

168124

TO ALL WHOM IT MAY CONCERN:

The undersigned hereby certifies that he has caused to be located the P 188 Lode Mining Claim in the following quarter section(s):

1/4	Section	Township	Range	Meridian
SE	5	24 NORTH	49 EAST	MDB&M
SW	4	24 NORTH	49 EAST	MDB&M
NE	8	24 NORTH	49 EAST	MDB&M
NW	9	24 NORTH	49 EAST	MDB&M

in Eureka County, Nevada, on the 31ST day of MAY, 1997.

The name and mailing address of the locator is:

White Knight Gold (U. S.), Inc.
1020 West Main Street, Suite 312
Boise, Idaho 83702

The Claim is approximately 1500 feet long and 600 feet wide, such that 1480 feet is claimed in an N 39° E direction and 20 feet in a S 39° W direction from the point of discovery (monument of location), at which the Notice of Location was posted, together with 300 feet on each side of the monument of location and center line of the Claim. The general course of the lode or vein is from the N 39° E to the S 39° W direction.

The number, location and markings on each corner monument are as follows:

No.	Location	Markings	Description
No. 1:	Northwest Corner	N. W. Corner P 188	1 1/2" x 1 1/2" x 4' wood post
No. 2:	Northeast Corner	N. E. Corner P 188	1 1/2" x 1 1/2" x 4' wood post
No. 3:	Southeast Corner	S. E. Corner P 188	1 1/2" x 1 1/2" x 4' wood post
No. 4:	Southwest Corner	S. W. Corner P 188	1 1/2" x 1 1/2" x 4' wood post

As erected on the ground, each corner monument is marked as described above by scribed metal tags.

The work of location consisted of making a claim map as provided in NRS 517.040.

Dated this 31st day of June, 1997.

SIGNATURE OF LOCATOR:

John Talbott
BY: _____

(Agent)
John Talbott

Suggested Form - Nevada Department of Minerals
Nevada - Lode Certificate of Location - NRS 517.050

BOOK 311 PAGE 463

RECORDER'S STAMP

BOOK 311 PAGE 463
OFFICIAL RECORDS
RECORDED AT THE REQUEST OF
White Knight Gold
97 AUG 26 PM 3: 16
EUREKA COUNTY NEVADA
M.M. REBALZATI, RECORDER
FILE NO. 168124
FEES \$9.50

CERTIFICATE OF LOCATION

LODE MINING CLAIM

168125

TO ALL WHOM IT MAY CONCERN:

The undersigned hereby certifies that he has caused to be located the P 189 Lode Mining Claim in the following quarter section(s):

1/4	Section	Township	Range	Meridian
NE	8	24 NORTH	49 EAST	MDB&M
NW	2	24 NORTH	49 EAST	MDB&M
SE	8	24 NORTH	49 EAST	MDB&M

in Eureka County, Nevada, on the 31ST day of MAY, 1997.

The name and mailing address of the locator is:

White Knight Gold (U. S.), Inc.
1020 West Main Street, Suite 312
Boise, Idaho 83702

The Claim is approximately 1500 feet long and 600 feet wide, such that 20 feet is claimed in an N 39° E direction and 1480 feet in a S 39° W direction from the point of discovery (monument of location), at which the Notice of Location was posted, together with 300 feet on each side of the monument of location and center line of the Claim. The general course of the lode or vein is from the N 39° E to the S 39° W direction.

The number, location and markings on each corner monument are as follows:

Location	Markings	Description
No. 1: Northwest Corner	N.W. Corner P 189	1 1/2" x 1 1/2" x 4' wood post
No. 2: Northeast Corner	N.E. Corner P 189	1 1/2" x 1 1/2" x 4' wood post
No. 3: Southeast Corner	S.E. Corner P 189	1 1/2" x 1 1/2" x 4' wood post
No. 4: Southwest Corner	S.W. Corner P 189	1 1/2" x 1 1/2" x 4' wood post

As erected on the ground, each corner monument is marked as described above by scribed metal tags. The work of location consisted of making a claim map as provided in NRS 517.040.

Dated this 31st day of June, 1997.

SIGNATURE OF LOCATOR:

John Talbott
(Agent)

John Talbott

BY:

Suggested Form - Nevada Department of Minerals
Nevada - Lode Certificate of Location - NRS 517.050

BOOK 311 PAGE 464

RECORDER'S STAMP

BOOK 311 PAGE 464
OFFICIAL RECORDS
RECORDED AT THE REQUEST OF
White Knight Gold
97 AUG 26 PM 3:16
EUREKA COUNTY NEVADA
M.M. REBALAATI, RECORDER
FILE NO. 168125
FEES \$9.50

CERTIFICATE OF LOCATION

168126

LODE MINING CLAIM

TO ALL WHOM IT MAY CONCERN:

The undersigned hereby certifies that he has caused to be located the P. 190 Lode Mining Claim in the following quarter section(s):

1/4	Section	24 NORTH	Range	Meridian
NE	8	24 NORTH	49 EAST	MDB&M
NW	9	24 NORTH	49 EAST	MDB&M

in Eureka County, Nevada, on the 31ST day of MAY, 1997.

The name and mailing address of the locator is:

White Knight Gold (U. S.), Inc.
1020 West Main Street, Suite 312
Boise, Idaho 83702

The Claim is approximately 1500 feet long and 600 feet wide, such that 1480 feet is claimed in an N 39° E direction and 20 feet in a S 39° W direction from the point of discovery (monument of location), at which the Notice of Location was posted, together with 300 feet on each side of the monument of location and center line of the Claim. The general course of the lode or vein is from the N 39° E to the S 39° W direction.

The number, location and markings on each corner monument are as follows:

No.	Location	Markings	Description
No. 1:	Northwest Corner	N.W. Corner P 190	1 1/2" x 1 1/2" x 4' wood post
No. 2:	Northeast Corner	N.E. Corner P 190	1 1/2" x 1 1/2" x 4' wood post
No. 3:	Southeast Corner	S.E. Corner P 190	1 1/2" x 1 1/2" x 4' wood post
No. 4:	Southwest Corner	S.W. Corner P 190	1 1/2" x 1 1/2" x 4' wood post

As erected on the ground, each corner monument is marked as described above by scribed metal tags. The work of location consisted of making a claim map as provided in NRS 517.040.

Dated this 31st day of June, 1997.

SIGNATURE OF LOCATOR:

John Talbott
(Agent)

John Talbott
(Agent)

BY:

Suggested Form - Nevada Department of Minerals
Nevada - Lode Certificate of Location - NRS 517.050

BOOK 311 PAGE 465

168126

RECORDER'S STAMP

BOOK 311 PAGE 465
OFFICIAL RECORDS
RECORDED AT THE REQUEST OF
White Knight Gold
97 AUG 26 PM 3:16
EUREKA COUNTY NEVADA
M.M. REBALZATI, RECORDER
FILE NO. FEES \$9.50

CERTIFICATE OF LOCATION

168127

LODE MINING CLAIM

TO ALL WHOM IT MAY CONCERN:

The undersigned hereby certifies that he has caused to be located the P 191 Lode Mining Claim in the following quarter section(s):

1/4	Section	Township	Range	Meridian
NE	8	24 NORTH	49 EAST	MDB&M
SE	8	24 NORTH	49 EAST	MDB&M
NW	9	24 NORTH	49 EAST	MDB&M
SW	9	24 NORTH	49 EAST	MDB&M

in Eureka County, Nevada, on the 31ST day of MAY, 1997.

The name and mailing address of the locator is:
White Knight Gold (U. S.), Inc.
1020 West Main Street, Suite 312
Boise, Idaho 83702

The Claim is approximately 1500 feet long and 600 feet wide, such that 20 feet is claimed in an N 39° E direction and 1480 feet in a S 39° W direction from the point of discovery (monument of location), at which the Notice of Location was posted, together with 300 feet on each side of the monument of location and center line of the Claim. The general course of the lode or vein is from the N 39° E to the S 39° W direction.

The number, location and markings on each corner monument are as follows:

No. 1:	Northwest Corner	N.W. Corner P 191	1 1/2" x 1 1/2" x 4' wood post
No. 2: <td>Northeast Corner</td> <td>N.E. Corner P 191</td> <td>1 1/2" x 1 1/2" x 4' wood post</td>	Northeast Corner	N.E. Corner P 191	1 1/2" x 1 1/2" x 4' wood post
No. 3: <td>Southeast Corner</td> <td>S.E. Corner P 191</td> <td>1 1/2" x 1 1/2" x 4' wood post</td>	Southeast Corner	S.E. Corner P 191	1 1/2" x 1 1/2" x 4' wood post
No. 4: <td>Southwest Corner</td> <td>S.W. Corner P 191</td> <td>1 1/2" x 1 1/2" x 4' wood post</td>	Southwest Corner	S.W. Corner P 191	1 1/2" x 1 1/2" x 4' wood post

As erected on the ground, each corner monument is marked as described above by scribed metal tags.

The work of location consisted of making a claim map as provided in NRS 517.040.

Dated this 31st day of June, 1997.

SIGNATURE OF LOCATOR:

John Talbot
(Agent)
John Talbot

BY:

Suggested Form - Nevada Department of Minerals
Nevada - Lode Certificate of Location - NRS 517.050

RECORDER'S STAMP

BOOK 311 PAGE 466
EUREKA COUNTY NEVADA
M.M. REBALEATI, RECORDER
FILE NO. 168127
97 AUG 26 PM 3:17
RECORDED AT THE REQUEST OF
BOOK 311 PAGE 466
OFFICIAL RECORDS

CERTIFICATE OF LOCATION

168128

LODE MINING CLAIM

TO ALL WHOM IT MAY CONCERN:

The undersigned hereby certifies that he has caused to be located the P. 192 Lode Mining Claim in the following quarter section(s):

1/4 NW Section 9 Township 24 NORTH Range 49 EAST Meridian MDB&M

in Eureka County, Nevada, on the 31ST day of MAY, 1997.

The name and mailing address of the locator is:

White Knight Gold (U. S.), Inc.
1020 West Main Street, Suite 312
Boise, Idaho 83702

The Claim is approximately 1500 feet long and 600 feet wide, such that 1480 feet is claimed in an N 39° E direction and 20 feet in a S 39° W direction from the point of discovery (monument of location), at which the Notice of Location was posted, together with 300 feet on each side of the monument of location and center line of the Claim. The general course of the lode or vein is from the N 39° E to the S 39° W direction.

The number, location and markings on each corner monument are as follows:

No.	Location	Markings	Description
No. 1:	Northwest Corner	N.W. Corner P 192	1 1/2" x 1 1/2" x 4' wood post
No. 2:	Northeast Corner	N.E. Corner P 192	1 1/2" x 1 1/2" x 4' wood post
No. 3:	Southeast Corner	S.E. Corner P 192	1 1/2" x 1 1/2" x 4' wood post
No. 4:	Southwest Corner	S.W. Corner P 192	1 1/2" x 1 1/2" x 4' wood post

As erected on the ground, each corner monument is marked as described above by scribed metal tags. The work of location consisted of making a claim map as provided in NRS 517.040.

Dated this 31st day of June, 1997.

SIGNATURE OF LOCATOR:

John Talbot
(Agent)
John Talbot

BY:

Suggested Form - Nevada Department of Minerals
Nevada - Lode Certificate of Location - NRS 517.050

BOOK 311 PAGE 467

RECORDER'S STAMP

BOOK 311 PAGE 467
OFFICIAL RECORDS
RECORDED AT THE REQUEST OF
White Knight Gold
97 AUG 26 PM 3:17
EUREKA COUNTY NEVADA
M.M. REBALATI, RECORDER
FILE NO. 168128
FEES \$95

CERTIFICATE OF LOCATION

168129

LODE MINING CLAIM

TO ALL WHOM IT MAY CONCERN:

The undersigned hereby certifies that he has caused to be located the P 193 Lode Mining Claim in the following quarter section(s):

1/4	Section	Township	Range	Meridian
SE	8	24 NORTH	49 EAST	MDB&M
NW	9	24 NORTH	49 EAST	MDB&M
SW	9	24 NORTH	49 EAST	MDB&M

in Eureka County, Nevada, on the 31ST day of MAY, 1997.

The name and mailing address of the locator is:

White Knight Gold (U. S.), Inc.
1020 West Main Street, Suite 312
Boise, Idaho 83702

The Claim is approximately 1500 feet long and 600 feet wide, such that 20 feet is claimed in an N 39° E direction and 1480 feet in a S 39° W direction from the point of discovery (monument of location), at which the Notice of Location was posted, together with 300 feet on each side of the monument of location and center line of the Claim. The general course of the lode or vein is from the N 39° E to the S 39° W direction.

The number, location and markings on each corner monument are as follows:

No.	Location	Markings	Description
No. 1:	Northwest Corner	N.W. Corner P 193	1 1/2" x 1 1/2" x 4" wood post
No. 2:	Northeast Corner	N.E. Corner P 193	1 1/2" x 1 1/2" x 4" wood post
No. 3:	Southeast Corner	S.E. Corner P 193	1 1/2" x 1 1/2" x 4" wood post
No. 4:	Southwest Corner	S.W. Corner P 193	1 1/2" x 1 1/2" x 4" wood post

As erected on the ground, each corner monument is marked as described above by scribed metal tags. The work of location consisted of making a claim map as provided in NRS 517.040.

Dated this 31st day of June, 1997.

SIGNATURE OF LOCATOR:

John Talbott
(Agent)

John Talbott

BY:

Suggested Form - Nevada Department of Minerals
Nevada - Lode Certificate of Location - NRS 517.050

RECORDER'S STAMP

BOOK 311 PAGE 468
OFFICIAL RECORDS
RECORDED AT THE REQUEST OF
White Knight Gold
97 AUG 26 PM 3:17
EUREKA COUNTY NEVADA
M.N. REBAL. RECORDER
FILE NO. 168129
FEES \$9.50

CERTIFICATE OF LOCATION

168130

LODE MINING CLAIM

TO ALL WHOM IT MAY CONCERN:

The undersigned hereby certifies that he has caused to be located the P 194 Lode Mining Claim in the following quarter section(s):

1/4	Section	24 NORTH	Range	Meridian
NW	9	49 EAST		MDB&M

in Eureka County, Nevada, on the 31ST day of MAY, 1997.

The name and mailing address of the locator is:

White Knight Gold (U. S.), Inc.
1020 West Main Street, Suite 312
Boise, Idaho 83702

The Claim is approximately 1500 feet long and 600 feet wide, such that 1480 feet is claimed in an N 39° E direction and 20 feet in a S 39° W direction from the point of discovery (monument of location), at which the Notice of Location was posted, together with 300 feet on each side of the monument of location and center line of the Claim. The general course of the lode or vein is from the N 39° E to the S 39° W direction.

The number, location and markings on each corner monument are as follows:

Location	Markings	Description
No. 1: Northwest Corner	N. W. Corner P 194	1 1/2" x 1 1/2" x 4" wood post
No. 2: Northeast Corner	N. E. Corner P 194	1 1/2" x 1 1/2" x 4" wood post
No. 3: Southeast Corner	S. E. Corner P 194	1 1/2" x 1 1/2" x 4" wood post
No. 4: Southwest Corner	S. W. Corner P 194	1 1/2" x 1 1/2" x 4" wood post

As erected on the ground, each corner monument is marked as described above by scribed metal tags. The work of location consisted of making a claim map as provided in NRS 517.040.

Dated this 31st day of June, 1997.

SIGNATURE OF LOCATOR:

BY: *John Talbott*
(Agent)
John Talbott

Suggested Form - Nevada Department of Minerals
Nevada - Lode Certificate of Location - NRS 517.050

RECORDER'S STAMP

BOOK 311 PAGE 469
OFFICIAL RECORDS
PAGE 469
RECORDED AT THE REQUEST OF
White Knight Gold
97-AUG-26 PM 3:17
EUREKA COUNTY NEVADA
M.N. REBAL EATI. RECORDER
FILE NO. *168130*
FEES \$9.50

CERTIFICATE OF LOCATION

168131

LODE MINING CLAIM

TO ALL WHOM IT MAY CONCERN:

The undersigned hereby certifies that he has caused to be located the P 195 Lode Mining Claim in the following quarter section(s):

1/4	Section	24 NORTH	49 EAST	Meridian
NW	9	24 NORTH	49 EAST	MDB&M
SW	9	24 NORTH	49 EAST	MDB&M

in Eureka County, Nevada, on the 1ST day of JUNE, 1997.

The name and mailing address of the locator is:

White Knight Gold (U. S.), Inc.
1020 West Main Street, Suite 312
Boise, Idaho 83702

The Claim is approximately 1500 feet long and 600 feet wide, such that 20 feet is claimed in an N 39° E direction and 1480 feet in a S 39° W direction from the point of discovery (monument of location), at which the Notice of Location was posted, together with 300 feet on each side of the monument of location and center line of the Claim. The general course of the lode or vein is from the N 39° E to the S 39° W direction.

The number, location and markings on each corner monument are as follows:

Location	Markings	Description
No. 1: Northwest Corner	N.W. Corner P 195	1 1/2" x 1 1/2" x 4" wood post
No. 2: Northeast Corner	N.E. Corner P 195	1 1/2" x 1 1/2" x 4" wood post
No. 3: Southeast Corner	S.E. Corner P 195	1 1/2" x 1 1/2" x 4" wood post
No. 4: Southwest Corner	S.W. Corner P 195	1 1/2" x 1 1/2" x 4" wood post

As erected on the ground, each corner monument is marked as described above by scribed metal tags. The work of location consisted of making a claim map as provided in NRS 517.040.

Dated this 31st day of June, 1997.

SIGNATURE OF LOCATOR:

John Talbot
(Agent)
John Talbot

BY:

Suggested Form - Nevada Department of Minerals
Nevada - Lode Certificate of Location - NRS 517.050

BOOK 311 PAGE 470

RECORDER'S STAMP

BOOK 311 PAGE 470
OFFICIAL RECORDS
RECORDED AT THE REQUEST OF
Walt Knight Gold
97 AUG 26 PM 3:17
EUREKA COUNTY NEVADA
M.N. REBALANCE RECORDER
FILE NO. 168131
FEES \$9.50

CERTIFICATE OF LOCATION

168132

LODE MINING CLAIM

TO ALL WHOM IT MAY CONCERN:

The undersigned hereby certifies that he has caused to be located the P 196 Lode Mining Claim in the following quarter section(s):

1/4	Section	Township	Range	Meridian
NW	9	24 NORTH	49 EAST	MDB&M
SW	9	24 NORTH	49 EAST	MDB&M

in Eureka County, Nevada, on the 1ST day of JUNE, 1997.

The name and mailing address of the locator is:
White Knight Gold (U. S.), Inc.
1020 West Main Street, Suite 312
Boise, Idaho 83702

The Claim is approximately 1500 feet long and 600 feet wide, such that 1480 feet is claimed in an N 39° E direction and 20 feet in a S 39° W direction from the point of discovery (monument of location), at which the Notice of Location was posted, together with 300 feet on each side of the monument of location and center line of the Claim. The general course of the lode or vein is from the N 39° E to the S 39° W direction.

The number, location and markings on each corner monument are as follows:

No.	Location	Markings	Description
No. 1:	Northwest Corner	N.W. Corner P 196	1 1/2" x 1 1/2" x 4" wood post
No. 2:	Northeast Corner	N.E. Corner P 196	1 1/2" x 1 1/2" x 4" wood post
No. 3:	Southeast Corner	S.E. Corner P 196	1 1/2" x 1 1/2" x 4" wood post
No. 4:	Southwest Corner	S.W. Corner P 196	1 1/2" x 1 1/2" x 4" wood post

As erected on the ground, each corner monument is marked as described above by scribed metal tags. The work of location consisted of making a claim map as provided in NRS 517.040.

Dated this 31st day of June, 1997.

SIGNATURE OF LOCATOR:

BY: *John Talbott*
(Agent)
John Talbott

Suggested Form - Nevada Department of Minerals
Nevada - Lode Certificate of Location - NRS 517.050

RECORDER'S STAMP

BOOK 311 PAGE 471
OFFICIAL RECORDS
PAGE 471
RECORDED AT THE REQUEST OF
White Knight Gold
97 AUG 26 PM 3: 17
EUREKA COUNTY NEVADA
M.N. REBAL EAT, RECORDER
FILE NO. 168132
FEES \$ 9.50

CERTIFICATE OF LOCATION

LODE MINING CLAIM

168133

TO ALL WHOM IT MAY CONCERN:

The undersigned hereby certifies that he has caused to be located the P 197 Lode Mining Claim in the following quarter section(s):

1/4 SW Section 9 Township 24 NORTH Range 49 EAST Meridian MDB&M

in Eureka County, Nevada, on the 1ST day of JUNE, 1997.

The name and mailing address of the locator is:

White Knight Gold (U. S.), Inc.
1020 West Main Street, Suite 312
Boise, Idaho 83702

The Claim is approximately 1500 feet long and 600 feet wide, such that 20 feet is claimed in an N 39° E direction and 1480 feet in a S 39° W direction from the point of discovery (monument of location), at which the Notice of Location was posted, together with 300 feet on each side of the monument of location and center line of the Claim. The general course of the lode or vein is from the N 39° E to the S 39° W direction.

The number, location and markings on each corner monument are as follows:

No.	Location	Markings	Description
No. 1:	Northwest Corner	N.W. Corner P 197	1 1/2" x 1 1/2" x 4" wood post
No. 2:	Northeast Corner	N.E. Corner P 197	1 1/2" x 1 1/2" x 4" wood post
No. 3:	Southeast Corner	S.E. Corner P 197	1 1/2" x 1 1/2" x 4" wood post
No. 4:	Southwest Corner	S.W. Corner P 197	1 1/2" x 1 1/2" x 4" wood post

As erected on the ground, each corner monument is marked as described above by scribed metal tags.

The work of location consisted of making a claim map as provided in NRS 517.040.

Dated this 31st day of June, 1997.

SIGNATURE OF LOCATOR:

John Talbott
BY: John Talbott (Agent)

Suggested Form - Nevada Department of Minerals
Nevada - Lode Certificate of Location - NRS 517.050

RECORDER'S STAMP

BOOK 311 PAGE 472
OFFICIAL RECORDS
RECORDED AT THE REQUEST OF
White Knight Gold
97 AUG 26 PM 3:17
EUREKA COUNTY NEVADA
M.M. REBALCANTI, RECORDER
FILE NO. 168133
FEES \$9.50

CERTIFICATE OF LOCATION

168134

LODE MINING CLAIM

TO ALL WHOM IT MAY CONCERN:

The undersigned hereby certifies that he has caused to be located the P 198 Lode Mining Claim in the following quarter section(s):

1/4	Section	Township	Range	Meridian
NW	9	24 NORTH	49 EAST	MDB&M
NE	9	24 NORTH	49 EAST	MDB&M
SW	9	24 NORTH	49 EAST	MDB&M

in Eureka County, Nevada, on the 1ST day of JUNE, 1997.

The name and mailing address of the locator is:
 White Knight Gold (U. S.), Inc.
 1020 West Main Street, Suite 312
 Boise, Idaho 83702

The Claim is approximately 1500 feet long and 600 feet wide, such that 1480 feet is claimed in an N 39° E direction and 20 feet in a S 39° W direction from the point of discovery (monument of location), at which the Notice of Location was posted, together with 300 feet on each side of the monument of location and center line of the Claim. The general course of the lode or vein is from the N 39° E to the S 39° W direction.

The number, location and markings on each corner monument are as follows:

No.	Location	Markings	Description
No. 1:	Northwest Corner	N.W. Corner P 198	1 1/2" x 1 1/2" x 4" wood post
No. 2:	Northeast Corner	N.E. Corner P 198	1 1/2" x 1 1/2" x 4" wood post
No. 3:	Southeast Corner	S.E. Corner P 198	1 1/2" x 1 1/2" x 4" wood post
No. 4:	Southwest Corner	S.W. Corner P 198	1 1/2" x 1 1/2" x 4" wood post

As erected on the ground, each corner monument is marked as described above by scribed metal tags. The work of location consisted of making a claim map as provided in NRS 517.040.

Dated this 31st day of June, 1997.

SIGNATURE OF LOCATOR:

BY: *John Talbot*
 (Agent)
 John Talbot

Suggested Form - Nevada Department of Minerals
 Nevada - Lode Certificate of Location - NRS 517.050

RECORDER'S STAMP

BOOK 311 PAGE 473
 OFFICIAL RECORDS
 RECORDED AT THE REQUEST OF
White Knight Gold
 97 AUG 26 PM 3: 17
 EUREKA COUNTY NEVADA
 M.N. REBAL. RECORDER
 FILE NO. FEES 9.50
 168134

CERTIFICATE OF LOCATION

168135

LODE MINING CLAIM

TO ALL WHOM IT MAY CONCERN:

The undersigned hereby certifies that he has caused the P 199 Lode Mining Claim in the following quarter section(s):

1/4 SW Section 9 Township 24 NORTH Range 49 EAST Meridian MDB&M

in Eureka County, Nevada, on the 1ST day of JUNE, 1997.

The name and mailing address of the locator is: White Knight Gold (U. S.), Inc. 1020 West Main Street, Suite 312 Boise, Idaho 83702

The Claim is approximately 1500 feet long and 600 feet wide, such that 20 feet is claimed in an N 39° E direction and 1480 feet in a S 39° W direction from the point of discovery (monument of location), at which the Notice of Location was posted, together with 300 feet on each side of the monument of location and center line of the Claim. The general course of the lode or vein is from the N 39° E to the S 39° W direction.

The number, location and markings on each corner monument are as follows:

No.	Location	Markings	Description
No. 1:	Northwest Corner	N.W. Corner P 199	1 1/2" x 1 1/2" x 4' wood post
No. 2:	Northeast Corner	N.E. Corner P 199	1 1/2" x 1 1/2" x 4' wood post
No. 3:	Southeast Corner	S.E. Corner P 199	1 1/2" x 1 1/2" x 4' wood post
No. 4:	Southwest Corner	S.W. Corner P 199	1 1/2" x 1 1/2" x 4' wood post

As erected on the ground, each corner monument is marked as described above by scribed metal tags. The work of location consisted of making a claim map as provided in NRS 517.040.

Dated this 31st day of June, 1997.

SIGNATURE OF LOCATOR:

BY: *John Talbott*
(Agent)
John Talbott

Suggested Form - Nevada Department of Minerals
Nevada - Lode Certificate of Location - NRS 517.050

RECORDER'S STAMP

BOOK 311 PAGE 474
168135
EUREKA COUNTY NEVADA
M.N. REBAL EATI, RECORDER
FILE NO. FEES \$2.50
97 AUG 26 PM 3:18
RECORDED AT THE REQUEST OF
OFFICIAL RECORDS
BOOK 311 PAGE 474

CERTIFICATE OF LOCATION

168136

LODE MINING CLAIM

TO ALL WHOM IT MAY CONCERN:

The undersigned hereby certifies that he has caused to be located the P 200 Lode Mining Claim in the following quarter section(s):

1/4	Section	Township	Range	Meridian
NW	9	24 NORTH	49 EAST	MDB&M
NE	9	24 NORTH	49 EAST	MDB&M
SW	9	24 NORTH	49 EAST	MDB&M
SE	9	24 NORTH	49 EAST	MDB&M

in Eureka County, Nevada, on the 1ST day of JUNE, 1997.

The name and mailing address of the locator is:
White Knight Gold (U. S.), Inc.
1020 West Main Street, Suite 312
Boise, Idaho 83702

The Claim is approximately 1500 feet long and 600 feet wide, such that 1480 feet is claimed in an N 39° E direction and 20 feet in a S 39° W direction from the point of discovery (monument of location), at which the Notice of Location was posted, together with 300 feet on each side of the monument of location and center line of the Claim. The general course of the lode or vein is from the N 39° E to the S 39° W direction.

The number, location and markings on each corner monument are as follows:

No.	Location	Markings	Description
No. 1:	Northwest Corner	N.W. Corner P 200	1 1/2" x 1 1/2" x 4" wood post
No. 2:	Northeast Corner	N.E. Corner P 200	1 1/2" x 1 1/2" x 4" wood post
No. 3:	Southeast Corner	S.E. Corner P 200	1 1/2" x 1 1/2" x 4" wood post
No. 4:	Southwest Corner	S.W. Corner P 200	1 1/2" x 1 1/2" x 4" wood post

As erected on the ground, each corner monument is marked as described above by scribed metal tags. The work of location consisted of making a claim map as provided in NRS 517.040.

Dated this 31st day of June, 1997.

SIGNATURE OF LOCATOR:

John Talbott
BY: _____
(Agent)

John Talbott
Nevada - Lode Certificate of Location - NRS 517.050

Suggested Form - Nevada Department of Minerals
Nevada - Lode Certificate of Location - NRS 517.050

RECORDER'S STAMP

BOOK 311 PAGE 475
OFFICIAL RECORDS
RECORDED AT THE REQUEST OF
White Knight Gold
97 AUG 26 PM 3: 18
EUREKA COUNTY NEVADA
M.M. REBALATI, RECORDER
FILE NO. 168136
FEES 9.58

BOOK 311 PAGE 475

CERTIFICATE OF LOCATION

LODE MINING CLAIM

168137

TO ALL WHOM IT MAY CONCERN:

The undersigned hereby certifies that he has caused to be located the P 201 Lode Mining Claim in the following quarter section(s):

1/4	Section	Township	Range	Meridian
SE	9	24 NORTH	49 EAST	MDB&M
SW	9	24 NORTH	49 EAST	MDB&M
				MDB&M

in Eureka County, Nevada, on the 1ST day of JUNE, 1997.

The name and mailing address of the locator is:
White Knight Gold (U. S.), Inc.
1020 West Main Street, Suite 312
Boise, Idaho 83702

The Claim is approximately 1500 feet long and 600 feet wide, such that 20 feet is claimed in an N 39° E direction and 1480 feet in a S 39° W direction from the point of discovery (monument of location), at which the Notice of Location was posted, together with 300 feet on each side of the monument of location and center line of the Claim. The general course of the lode or vein is from the N 39° E to the S 39° W direction.

The number, location and markings on each corner monument are as follows:

Location	Markings	Description
No. 1: Northwest Corner	N.W. Corner P 201	1 1/2" x 1 1/2" x 4" wood post
No. 2: Northeast Corner	N.E. Corner P 201	1 1/2" x 1 1/2" x 4" wood post
No. 3: Southeast Corner	S.E. Corner P 201	1 1/2" x 1 1/2" x 4" wood post
No. 4: Southwest Corner	S.W. Corner P 201	1 1/2" x 1 1/2" x 4" wood post

As erected on the ground, each corner monument is marked as described above by scribed metal tags. The work of location consisted of making a claim map as provided in NRS 517.040.

Dated this 31st day of June, 1997.

SIGNATURE OF LOCATOR:

John Talbott
BY: John Talbott
(Agent)

Suggested Form - Nevada Department of Minerals
Nevada - Lode Certificate of Location - NRS 517.050

BOOK 311 PAGE 476

RECORDER'S STAMP

BOOK 311 PAGE 476
OFFICIAL RECORDS
RECORDED AT THE REQUEST OF
White Knight Gold
97 AUG 26 PM 3:18

EUREKA COUNTY NEVADA
M.M. REBALZATI, RECORDER
FILE NO. 168137
FEES \$9.50

CERTIFICATE OF LOCATION

LODE MINING CLAIM

168138

TO ALL WHOM IT MAY CONCERN:

The undersigned hereby certifies that he has caused to be located the P 202 Lode Mining Claim in the following quarter section(s):

<u>1/4</u>	<u>Section</u>	<u>Township</u>	<u>Range</u>	<u>Meridian</u>
<u>SW</u>	<u>9</u>	<u>24 NORTH</u>	<u>49 EAST</u>	<u>MDB&M</u>
<u>SE</u>	<u>9</u>	<u>24 NORTH</u>	<u>49 EAST</u>	<u>MDB&M</u>
<u>NW</u>	<u>16</u>	<u>24 NORTH</u>	<u>49 EAST</u>	<u>MDB&M</u>

in Eureka County, Nevada, on the 1ST day of JUNE, 1997.

The name and mailing address of the locator is:
 White Knight Gold (U. S.), Inc.
 1020 West Main Street, Suite 312
 Boise, Idaho 83702

The Claim is approximately 1500 feet long and 600 feet wide, such that 20 feet is claimed in an N 39° E direction and 1480 feet in a S 39° W direction from the point of discovery (monument of location), at which the Notice of Location was posted, together with 300 feet on each side of the monument of location and center line of the Claim. The general course of the lode or vein is from the N 39° E to the S 39° W direction.


The number, location and markings on each corner monument are as follows:

<u>No. 1:</u>	<u>Northwest Corner</u>	<u>N.W. Corner P 202</u>	<u>1 1/2" x 1 1/2" x 4' wood post</u>
<u>No. 2:</u> <td><u>Northeast Corner</u></td> <td><u>N.E. Corner P 202</u></td> <td><u>1 1/2" x 1 1/2" x 4' wood post</u></td>	<u>Northeast Corner</u>	<u>N.E. Corner P 202</u>	<u>1 1/2" x 1 1/2" x 4' wood post</u>
<u>No. 3:</u> <td><u>Southeast Corner</u></td> <td><u>S.E. Corner P 202</u></td> <td><u>1 1/2" x 1 1/2" x 4' wood post</u></td>	<u>Southeast Corner</u>	<u>S.E. Corner P 202</u>	<u>1 1/2" x 1 1/2" x 4' wood post</u>
<u>No. 4:</u> <td><u>Southwest Corner</u></td> <td><u>S.W. Corner P 202</u></td> <td><u>1 1/2" x 1 1/2" x 4' wood post</u></td>	<u>Southwest Corner</u>	<u>S.W. Corner P 202</u>	<u>1 1/2" x 1 1/2" x 4' wood post</u>

As erected on the ground, each corner monument is marked as described above by scribed metal tags. The work of location consisted of making a claim map as provided in NRS 517.040.

Dated this 31st day of June, 1997.

SIGNATURE OF LOCATOR:

BY: 
 (Agent)
 John Talbott

Suggested Form - Nevada Department of Minerals
 Nevada - Lode Certificate of Location - NRS 517.050

RECORDER'S STAMP

BOOK 311 PAGE 477
 FILE NO. 168138
 EUREKA COUNTY NEVADA
 M.M. REBELEATI, RECORDER
 FEES \$50
 97 AUG 26 PM 3:18
 RECORDED AT THE REQUEST OF
 OFFICIAL RECORDS
 BOOK 311 PAGE 477

CERTIFICATE OF LOCATION

168139

LODE MINING CLAIM

TO ALL WHOM IT MAY CONCERN:

The undersigned hereby certifies that he has caused to be located the P 203 Lode Mining Claim in the following quarter section(s):

1/4	Section	Township	Range	Meridian
SW	9	24 NORTH	49 EAST	MDB&M
SE	9	24 NORTH	49 EAST	MDB&M
NW	16	24 NORTH	49 EAST	MDB&M
NE	16	24 NORTH	49 EAST	MDB&M

in Eureka County, Nevada, on the 1ST day of JUNE, 1997.

The name and mailing address of the locator is:
White Knight Gold (U. S.), Inc.
1020 West Main Street, Suite 312
Boise, Idaho 83702

The Claim is approximately 1500 feet long and 600 feet wide, such that 20 feet is claimed in an N 39° E direction and 1480 feet in a S 39° W direction from the point of discovery (monument of location), at which the Notice of Location was posted, together with 300 feet on each side of the monument of location and center line of the Claim. The general course of the lode or vein is from the N 39° E to the S 39° W direction.

The number, location and markings on each corner monument are as follows:

No.	Location	Markings	Description
No. 1:	Northwest Corner	N.W. Corner P 203	1 1/2" x 1 1/2" x 4' wood post
No. 2:	Northeast Corner	N.E. Corner P 203	1 1/2" x 1 1/2" x 4' wood post
No. 3:	Southeast Corner	S.E. Corner P 203	1 1/2" x 1 1/2" x 4' wood post
No. 4:	Southwest Corner	S.W. Corner P 203	1 1/2" x 1 1/2" x 4' wood post

As erected on the ground, each corner monument is marked as described above by scribed metal tags.

The work of location consisted of making a claim map as provided in NRS 517.040.

Dated this 31st day of June, 1997.

SIGNATURE OF LOCATOR:

John Talbott
(Agent)
John Talbott

BY:

Suggested Form - Nevada Department of Minerals
Nevada - Lode Certificate of Location - NRS 517.050

RECORDER'S STAMP

BOOK 311 PAGE 478
OFFICIAL RECORDS
PAGE 478
BOOK 311
RECORDED AT THE REQUEST OF
White Knight Gold
97 AUG 26 PM 3:18
EUREKA COUNTY NEVADA
M.M. REBALZATI, RECORDER
FILE NO. FEES \$950
168139

CERTIFICATE OF LOCATION

LODE MINING CLAIM

168140

TO ALL WHOM IT MAY CONCERN:

The undersigned hereby certifies that he has caused to be located the P 204 Lode Mining Claim in the following quarter section(s):

1/4	Section	24 NORTH	49 EAST	Meridian
SE	9	24 NORTH	49 EAST	MDB&M
NE	16	24 NORTH	49 EAST	MDB&M

in Eureka County, Nevada, on the 1ST day of JUNE, 1997.

The name and mailing address of the locator is:

White Knight Gold (U. S.), Inc.
1020 West Main Street, Suite 312
Boise, Idaho 83702

The Claim is approximately 1500 feet long and 600 feet wide, such that 20 feet is claimed in an N 39° E direction and 1480 feet in a S 39° W direction from the point of discovery (monument of location), at which the Notice of Location was posted, together with 300 feet on each side of the monument of location and center line of the Claim. The general course of the lode or vein is from the N 39° E to the S 39° W direction.

The number, location and markings on each corner monument are as follows:

No.	Location	Markings	Description
No. 1:	Northwest Corner	N.W. Corner P 204	1 1/2" x 1 1/2" x 4" wood post
No. 2:	Northeast Corner	N.E. Corner P 204	1 1/2" x 1 1/2" x 4" wood post
No. 3:	Southeast Corner	S.E. Corner P 204	1 1/2" x 1 1/2" x 4" wood post
No. 4:	Southwest Corner	S.W. Corner P 204	1 1/2" x 1 1/2" x 4" wood post

As erected on the ground, each corner monument is marked as described above by scribed metal tags.

The work of location consisted of making a claim map as provided in NRS 517.040.

Dated this 31st day of June, 1997.

SIGNATURE OF LOCATOR:

John Talbott
(Agent)
John Talbott

BY:

Suggested Form - Nevada Department of Minerals
Nevada - Lode Certificate of Location - NRS 517.050

BOOK 311 PAGE 479

RECORDER'S STAMP

BOOK 311 PAGE 479
OFFICIAL RECORDS
RECORDED AT THE REQUEST OF
White Knight Gold
97 AUG 26 PM 3: 18
EUREKA COUNTY NEVADA
M.N. REBALAATI, RECORDER
FILE NO. 168140
FEES \$50

CERTIFICATE OF LOCATION

LODE MINING CLAIM

168141

TO ALL WHOM IT MAY CONCERN:

The undersigned hereby certifies that he has caused to be located the P 205 Lode Mining Claim in the following quarter section(s):

1/4	Section	24 NORTH	Range	Meridian
NW	8	49 EAST	MDB&M	
NE	8	24 NORTH	MDB&M	
		49 EAST		

in Eureka County, Nevada, on the 1st day of JUNE, 1997.

The name and mailing address of the locator is:

White Knight Gold (U. S.), Inc.
1020 West Main Street, Suite 312
Boise, Idaho 83702

The Claim is approximately 1200 feet long and 400 feet wide, such that 300 feet is claimed in an N 51° W direction and 900 feet in a S 51° E direction from the point of discovery (monument of location), at which the Notice of Location was posted, together with 200 feet on each side of the monument of location and center line of the Claim. The general course of the lode or vein is from the N 51° W to the S 51° E direction.

The number, location and markings on each corner monument are as follows:

No.	Location	Markings	Description
No. 1:	Northwest Corner	N. W. Corner P 205	1 1/2" x 1 1/2" x 4' wood post
No. 2:	Northeast Corner	N. E. Corner P 205	1 1/2" x 1 1/2" x 4' wood post
No. 3:	Southeast Corner	S. E. Corner P 205	1 1/2" x 1 1/2" x 4' wood post
No. 4:	Southwest Corner	S. W. Corner P 205	1 1/2" x 1 1/2" x 4' wood post

As erected on the ground, each corner monument is marked as described above by scribed metal tags. The work of location consisted of making a claim map as provided in NRS 517.040.

Dated this 31st day of June, 1997.

SIGNATURE OF LOCATOR:

John Talbot
(Agent)
John Talbot

BY:

Suggested Form - Nevada Department of Minerals
Nevada - Lode Certificate of Location - NRS 517.050

BOOK 311 PAGE 480

RECORDER'S STAMP

BOOK 311 PAGE 480
OFFICIAL RECORDS
RECORDED AT THE REQUEST OF
97 AUG 26 PM 3:18
EUREKA COUNTY NEVADA
M.H. REBALZATI, RECORDER
FILE NO. FEES \$9.50
168141

CERTIFICATE OF LOCATION

LODE MINING CLAIM

168142

TO ALL WHOM IT MAY CONCERN:

The undersigned hereby certifies that he has caused to be located the P 207 Lode Mining Claim in the following quarter section(s):

1/4	Section	24 NORTH	Range	MDB&M
NE	8	24 NORTH	49 EAST	MDB&M
SE	8	24 NORTH	49 EAST	MDB&M

in Eureka County, Nevada, on the 31ST day of MAY, 1997.

The name and mailing address of the locator is:

White Knight Gold (U. S.), Inc.
1020 West Main Street, Suite 312
Boise, Idaho 83702

The Claim is approximately 1500 feet long and 600 feet wide, such that 20 feet is claimed in an N 39° E direction and 1480 feet in a S 39° W direction from the point of discovery (monument of location), at which the Notice of Location was posted, together with 300 feet on each side of the monument of location and center line of the Claim. The general course of the lode or vein is from the N 39° E to the S 39° W direction.

The number, location and markings on each corner monument are as follows:

No.	Location	Markings	Description
No. 1:	Northwest Corner	N.W. Corner P 207	1 1/2" x 1 1/2" x 4" wood post
No. 2:	Northeast Corner	N.E. Corner P 207	1 1/2" x 1 1/2" x 4" wood post
No. 3:	Southeast Corner	S.E. Corner P 207	1 1/2" x 1 1/2" x 4" wood post
No. 4:	Southwest Corner	S.W. Corner P 207	1 1/2" x 1 1/2" x 4" wood post

As erected on the ground, each corner monument is marked as described above by scribed metal tags. The work of location consisted of making a claim map as provided in NRS 517.040.

Dated this 31st day of June, 1997.

SIGNATURE OF LOCATOR:

John Talbott
(Agent)
John Talbott

BY:

Suggested Form - Nevada Department of Minerals
Nevada - Lode Certificate of Location - NRS 517.050

RECORDER'S STAMP

BOOK 311 PAGE 481

OFFICIAL RECORDS

PAGE 481

RECORDED AT THE REQUEST OF

White Knight Gold

97 AUG 26 PM 3:18

EUREKA COUNTY NEVADA

M.N. REBAL/EA/TI, RECORDER

FILE NO. FEES \$9.50

168142

BOOK 311 PAGE 481

CERTIFICATE OF LOCATION

168143

LODE MINING CLAIM

TO ALL WHOM IT MAY CONCERN:

The undersigned hereby certifies that he has caused to be located the P 208 Lode Mining Claim in the following quarter section(s):

1/4 SE Section 8 Township 24 NORTH Range 49 EAST Meridian MDB&M

in Eureka County, Nevada, on the 31ST day of MAY, 1997.

The name and mailing address of the locator is:

White Knight Gold (U. S.), Inc.
1020 West Main Street, Suite 312
Boise, Idaho 83702

The Claim is approximately 1500 feet long and 600 feet wide, such that 20 feet is claimed in an N 39° E direction and 1480 feet in a S 39° W direction from the point of discovery (monument of location), at which the Notice of Location was posted, together with 300 feet on each side of the monument of location and center line of the Claim. The general course of the lode or vein is from the N 39° E to the S 39° W direction.

The number, location and markings on each corner monument are as follows:

Location	Markings	Description
No. 1: Northwest Corner	N.W. Corner P 208	1 1/2" x 1 1/2" x 4' wood post
No. 2: Northeast Corner	N.E. Corner P 208	1 1/2" x 1 1/2" x 4' wood post
No. 3: Southeast Corner	S.E. Corner P 208	1 1/2" x 1 1/2" x 4' wood post
No. 4: Southwest Corner	S.W. Corner P 208	1 1/2" x 1 1/2" x 4' wood post

As erected on the ground, each corner monument is marked as described above by scribed metal tags.

The work of location consisted of making a claim map as provided in NRS 517.040.

Dated this 31st day of June, 1997.

SIGNATURE OF LOCATOR:

John Talbot
(Agent)
John Talbot

BY:

Suggested Form - Nevada Department of Minerals
Nevada - Lode Certificate of Location - NRS 517.050

RECORDER'S STAMP

BOOK 311 PAGE 482
OFFICIAL RECORDS
RECORDED AT THE REQUEST OF
White Knight Gold
97 AUG 26 PM 3:18
EUREKA COUNTY NEVADA
M.N. REBAL/RECORDER
FILE NO. 168143
FEES \$9.50

CERTIFICATE OF LOCATION

LODE MINING CLAIM

168144

TO ALL WHOM IT MAY CONCERN:

The undersigned hereby certifies that he has caused to be located the P 209 Lode Mining Claim in the following quarter section(s):

1/4	Section	24 NORTH	Range	49 EAST	Meridian	MDB&M
SE	8	24 NORTH	49 EAST	MDB&M		
SW	9	24 NORTH	49 EAST	MDB&M		

in Eureka County, Nevada, on the 1ST day of JUNE, 1997.

The name and mailing address of the locator is:

White Knight Gold (U. S.), Inc.
1020 West Main Street, Suite 312
Boise, Idaho 83702

The Claim is approximately 1500 feet long and 600 feet wide, such that 20 feet is claimed in an N 39° E direction and 1480 feet in a S 39° W direction from the point of discovery (monument of location), at which the Notice of Location was posted, together with 300 feet on each side of the monument of location and center line of the Claim. The general course of the lode or vein is from the N 39° E to the S 39° W direction.

The number, location and markings on each corner monument are as follows:

No.	Location	Markings	Description
No. 1:	Northwest Corner	N.W. Corner P 209	1 1/2" x 1 1/2" x 4" wood post
No. 2:	Northeast Corner	N.E. Corner P 209	1 1/2" x 1 1/2" x 4" wood post
No. 3:	Southeast Corner	S.E. Corner P 209	1 1/2" x 1 1/2" x 4" wood post
No. 4:	Southwest Corner	S.W. Corner P 209	1 1/2" x 1 1/2" x 4" wood post

As erected on the ground, each corner monument is marked as described above by scribed metal tags. The work of location consisted of making a claim map as provided in NRS 517.040.

Dated this 31st day of June, 1997.

SIGNATURE OF LOCATOR:

John Talbott
BY: _____
(Agent)
John Talbott

Suggested Form - Nevada Department of Minerals
Nevada - Lode Certificate of Location - NRS 517.050

RECORDER'S STAMP

BOOK 311 PAGE 483
OFFICIAL RECORDS
RECORDED AT THE REQUEST OF
White Knight Gold
97 AUG 26 PM 3:19
EUREKA COUNTY NEVADA
M.M. REBALZATI, RECORDER
FILE NO. 168144
FEES \$ 9.50

CERTIFICATE OF LOCATION

LODE MINING CLAIM

168145

TO ALL WHOM IT MAY CONCERN:

The undersigned hereby certifies that he has caused to be located the P 210 Lode Mining Claim in the following quarter section(s):

1/4	Section	Township	Range	Meridian
SE	8	24 NORTH	49 EAST	MDB&M
SW	9	24 NORTH	49 EAST	MDB&M
NE	17	24 NORTH	49 EAST	MDB&M
NW	16	24 NORTH	49 EAST	MDB&M

in Eureka County, Nevada, on the 1ST day of JUNE, 1997.

The name and mailing address of the locator is:

White Knight Gold (U. S.), Inc.
1020 West Main Street, Suite 312
Boise, Idaho 83702

The Claim is approximately 1500 feet long and 600 feet wide, such that 20 feet is claimed in an N 39° E direction and 1480 feet in a S 39° W direction from the point of discovery (monument of location), at which the Notice of Location was posted, together with 300 feet on each side of the monument of location and center line of the Claim. The general course of the lode or vein is from the N 39° E to the S 39° W direction.

The number, location and markings on each corner monument are as follows:

No.	Location	Markings	Description
No. 1:	Northwest Corner	N.W. Corner P 210	1 1/2" x 1 1/2" x 4' wood post
No. 2:	Northeast Corner	N.E. Corner P 210	1 1/2" x 1 1/2" x 4' wood post
No. 3:	Southeast Corner	S.E. Corner P 210	1 1/2" x 1 1/2" x 4' wood post
No. 4:	Southwest Corner	S.W. Corner P 210	1 1/2" x 1 1/2" x 4' wood post

As erected on the ground, each corner monument is marked as described above by scribed metal tags. The work of location consisted of making a claim map as provided in NRS 517.040.

Dated this 31st day of June, 1997.

SIGNATURE OF LOCATOR:

John Talbot
(Agent)
John Talbot

BY:

Suggested Form - Nevada Department of Minerals
Nevada - Lode Certificate of Location - NRS 517.050

BOOK 311 PAGE 484

RECORDER'S STAMP

BOOK 311 PAGE 484
OFFICIAL RECORDS
RECORDED AT THE REQUEST OF
Walt Knight Gold
97 AUG 26 PM 3:19
EUREKA COUNTY NEVADA
H.M. REBALZATI, RECORDER
FILE NO.
168145
FEES \$9.50

CERTIFICATE OF LOCATION

168146

LODE MINING CLAIM

TO ALL WHOM IT MAY CONCERN:

The undersigned hereby certifies that he has caused to be located the P 211 Lode Mining Claim in the following quarter section(s):

1/4	Section	Township	Range	Meridian
NW	16	24 NORTH	49 EAST	MDB&M
SW	9	24 NORTH	49 EAST	MDB&M
				MDB&M

in Eureka County, Nevada, on the 1ST day of JUNE, 1997.

The name and mailing address of the locator is:

White Knight Gold (U. S.), Inc.
1020 West Main Street, Suite 312
Boise, Idaho 83702

The Claim is approximately 1500 feet long and 600 feet wide, such that 20 feet is claimed in an N 39° E direction and 1480 feet in a S 39° W direction from the point of discovery (monument of location), at which the Notice of Location was posted, together with 300 feet on each side of the monument of location and center line of the Claim. The general course of the lode or vein is from the N 39° E to the S 39° W direction.

The number, location and markings on each corner monument are as follows:

Location	Markings	Description
No. 1: Northwest Corner	N.W. Corner P 211	1 1/2" x 1 1/2" x 4" wood post
No. 2: Northeast Corner	N.E. Corner P 211	1 1/2" x 1 1/2" x 4" wood post
No. 3: Southeast Corner	S.E. Corner P 211	1 1/2" x 1 1/2" x 4" wood post
No. 4: Southwest Corner	S.W. Corner P 211	1 1/2" x 1 1/2" x 4" wood post

As erected on the ground, each corner monument is marked as described above by scribed metal tags. The work of location consisted of making a claim map as provided in NRS 517.040.

Dated this 31st day of June, 1997.

SIGNATURE OF LOCATOR:

John Talbott
(Agent)
John Talbott

BY:

Suggested Form - Nevada Department of Minerals
Nevada - Lode Certificate of Location - NRS 517.050

RECORDER'S STAMP

BOOK 311 PAGE 485
EUREKA COUNTY NEVADA
M.M. REBALZATI, RECORDER
FILE NO. 168146
FEES \$9.50
311 PAGE 485
OFFICIAL RECORDS
RECORDED AT THE REQUEST OF
White Knight Gold
97 AUG 26 PM 3:19

CERTIFICATE OF LOCATION

LODE MINING CLAIM

168147

TO ALL WHOM IT MAY CONCERN:

The undersigned hereby certifies that he has caused to be located the P 212 Lode Mining Claim in the following quarter section(s):

1/4	Section	24 NORTH	49 EAST	MDB&M
SW	9	24 NORTH	49 EAST	MDB&M
NW	16	24 NORTH	49 EAST	MDB&M

in Eureka County, Nevada, on the 1ST day of JUNE, 1997.

The name and mailing address of the locator is:

White Knight Gold (U. S.), Inc.
1020 West Main Street, Suite 312
Boise, Idaho 83702

The Claim is approximately 1500 feet long and 600 feet wide, such that 20 feet is claimed in an N 39° E direction and 1480 feet in a S 39° W direction from the point of discovery (monument of location), at which the Notice of Location was posted, together with 300 feet on each side of the monument of location and center line of the Claim. The general course of the lode or vein is from the N 39° E to the S 39° W direction.

The number, location and markings on each corner monument are as follows:

No.	Location	Markings	Description
No. 1:	Northwest Corner	N.W. Corner P 212	1 1/2" x 1 1/2" x 4' wood post
No. 2:	Northeast Corner	N.E. Corner P 212	1 1/2" x 1 1/2" x 4' wood post
No. 3:	Southeast Corner	S.E. Corner P 212	1 1/2" x 1 1/2" x 4' wood post
No. 4:	Southwest Corner	S.W. Corner P 212	1 1/2" x 1 1/2" x 4' wood post

As erected on the ground, each corner monument is marked as described above by scribed metal tags.

The work of location consisted of making a claim map as provided in NRS 517.040.

Dated this 31st day of June, 1997.

SIGNATURE OF LOCATOR:

John Talbot
(Agent)
John Talbot

BY:

Suggested Form - Nevada Department of Minerals
Nevada - Lode Certificate of Location - NRS 517.050

RECORDER'S STAMP

BOOK 311 PAGE 486
BOOK 311 PAGE 486
EUREKA COUNTY NEVADA
M.M. REBALZATI, RECORDER
FILE NO. 168147
FEE \$9.50
OFFICIAL RECORDS
RECORDED AT THE REQUEST OF
311 PAGE 486
97 AUG 26 PM 3:19
White Knight Gold