

29

30

1	12	27	46
2	13	28	47
3	14	29	48
4	15	30	49
5	31 16	31	50
6	17	32	51
7	18	33	52
8	19	34	53
9	20	35	54
10	21	36	55
11	22	37	56
	23	38	57
	24	39	58
	25	40	59
	26	41	60
		42	61
		43	62
		44	63
		45	64
			65
			66
			67
			68

25

R 49 E
R 48 E
R 47 E

32

T 26 N
T 25 N

T 26 N
T 25 N

R 48 1/2 E
R 48 E
R 47 E

36

1

5

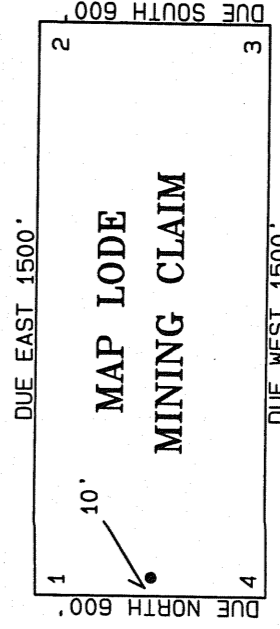
R 49 E
R 48 1/2 E

12

7

8

TYPICAL CLAIM



⊕ DENOTES FOUND SECTION CORNER (BRASS CAP)
 ALL CLAIM CORNERS AND LOCATION MONUMENTS ARE 2" X 2" X 4" WOOD POST.
 ALL CLAIMS ARE 1500' X 600' LONG EXCEPT WHERE NOTED.
 ALL LOCATION MONUMENTS ARE 10' IN FROM THE END CENTER EXCEPT WHERE NOTED.

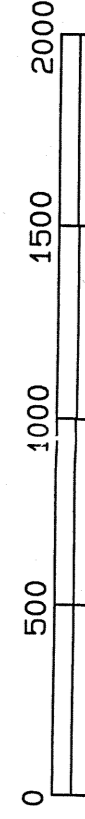
LOCATION DATE:

SEPTEMBER 25, 1997 ----- (1 - 68)

EUREKA COUNTY, NEVADA

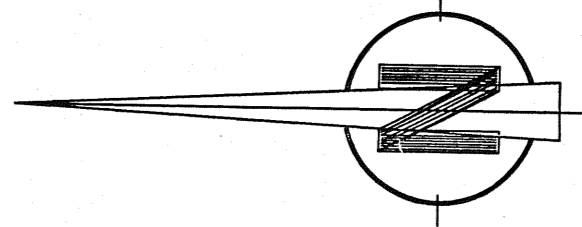
OWNER:
INDEPENDENCE MINING COMPANY INC.

ONE DTC, 5251 DTC PARKWAY, SUITE 700
ENGLEWOOD, COLORADO 80111



SCALE 1" = 500'

M.D.B. & M.



MAP LODGE MINING CLAIMS NO'S 1 - 68
 SECTION 1, T 25 N, R 48 1/2 E, M.D.B. & M.
 SECTIONS 29-32, T 26 N, R 49 E, M.D.B. & M.
 SECTIONS 6 & 7, T 25 N, R 49 E, M.D.B. & M.