

169625

NOTICE OF LOCATION

LODE MINING CLAIM

TO ALL WHOM IT MAY CONCERN:

The Undersigned hereby certifies that he has caused to be located the E-1 Lode Mining Claim on the 13TH day of January, 1998.

The name and mailing address of the locator is:


Bayada Exploration, Inc.
310 Riverboat Road
Dayton, Nevada 89403

The Claim is approximately 1500 feet long and 600 feet wide, such that 50 feet is claimed in a South direction and 1450 feet in a North direction from the point of discovery (monument of location), at which this Notice of Location is posted, together with 300 feet on each side of the monument of location and center line of the Claim. The general course of the lode or vein is from the north to the south direction.

General Location Description (if known):

Unsurveyed T20N, R51E, Sec 13

SIGNATURE OF LOCATOR:

BY  (AGENT)

Suggested Form - Nevada Department of Minerals
Nevada-Lode Notice of Location - NRS 517.010

BOOK 317 PAGE 485
OFFICIAL RECORDS
RECORDED AT THE REQUEST OF
Bayada Exploration, Inc.
98 FEB - 2 AM 8: 50
BUREKA COUNTY NEVADA
M.I. REBAL EATL. RECORDER
FILE NO. FEES 7.00

169625

BOOK 317 PAGE 485

169626

NOTICE OF LOCATION

LODE MINING CLAIM

TO ALL WHOM IT MAY CONCERN:

The Undersigned hereby certifies that he has caused to be located the E-2 Lode Mining Claim on the 13TH day of January, 1998.

The name and mailing address of the locator is:

Bayada Exploration, Inc.
310 Riverboat Road
Dayton, Nevada 89403

The Claim is approximately 1500 feet long and 600 feet wide, such that 50 feet is claimed in a North direction and 1450 feet in a South direction from the point of discovery (monument of location), at which this Notice of Location is posted, together with 300 feet on each side of the monument of location and center line of the Claim. The general course of the lode or vein is from the north to the south direction.

General Location Description (if known):

T20N, R53E, Sec 30

SIGNATURE OF LOCATOR.

[Handwritten Signature]
BY: _____
(AGENT)

Suggested Form - Nevada Department of Minerals
Nevada-Lode Notice of Location - NRS 517.010

BOOK 317 PAGE 486
OFFICIAL RECORDS
RECORDED AT THE REQUEST OF
Bayada Exploration, Inc.
08 FEB - 2 AM 8:50
SUNDEKA COUNTY NEVADA
MIN. METALS DIV. RECORDER
FILE NO. _____
FEES \$ 7.00

169626

BOOK 317 PAGE 486

169627

NOTICE OF LOCATION

LODE MINING CLAIM

TO ALL WHOM IT MAY CONCERN:

The Undersigned hereby certifies that he has caused to be located the E-3 Lode Mining Claim on the 13TH day of January, 1998.

The name and mailing address of the locator is:


Bajada Exploration, Inc.
310 Riverboat Road
Dayton, Nevada 89403

The Claim is approximately 1500 feet long and 600 feet wide, such that 50 feet is claimed in a South direction and 1450 feet in a North direction from the point of discovery (monument of location), at which this Notice of Location is posted, together with 300 feet on each side of the monument of location and center line of the Claim. The general course of the lode or vein is from the north to the south direction.

General Location Description (if known):

Unsurveyed T20N, R51E, Sec 13

SIGNATURE OF LOCATOR:

BY:  (AGENT)

Suggested Form - Nevada Department of Minerals
Nevada-Lode Notice of Location - NRS 517.010

BOOK 317 PAGE 487
OFFICIAL RECORDS
RECORDED AT THE REQUEST OF
Bajada Exploration Inc
98 FEB -2 AM 8:51
SUN. METAL. RECORDER
SUN. METAL. RECORDER
FILE NO. FEES 7.00

169627

BOOK 317 PAGE 487

169628

NOTICE OF LOCATION

LODE MINING CLAIM

TO ALL WHOM IT MAY CONCERN:

The Undersigned hereby certifies that he has caused to be located the E-4 Lode Mining Claim on the 13TH day of January, 1998.

The name and mailing address of the locator is:


Bayada Exploration, Inc.
310 Riverboat Road
Dayton, Nevada 89403

The Claim is approximately 1500 feet long and 600 feet wide, such that 50 feet is claimed in a North direction and 1450 feet in a South direction from the point of discovery (monument of location), at which this Notice of Location is posted, together with 300 feet on each side of the monument of location and center line of the Claim. The general course of the lode or vein is from the north to the south direction.

General Location Description (if known):

T20N, R53E, Sec 30

SIGNATURE OF LOCATOR:

BY:  (AGENT)

Suggested Form - Nevada Department of Minerals
Nevada-Lode Notice of Location - NRS 517.010

EUREKA COUNTY NEVADA
M.N. REBALANCE RECORDER
FILE NO. FEES \$ 7.00

BOOK 317 PAGE 488
OFFICIAL RECORDS
RECORDED AT THE REQUEST OF
Bayada Exploration, Inc.
98 FEB -2 AM 8: 51

169628

BOOK 317 PAGE 488

NOTICE OF LOCATION

LODE MINING CLAIM

TO ALL WHOM IT MAY CONCERN:

The Undersigned hereby certifies that he has caused to be located the **E-5** Lode Mining Claim on the 13TH day of January, 1998.

The name and mailing address of the locator is:


Bajada Exploration, Inc.
310 Riverboat Road
Dayton, Nevada 89403

The Claim is approximately 1500 feet long and 600 feet wide, such that 50 feet is claimed in a South direction and 1450 feet in a North direction from the point of discovery (monument of location), at which this Notice of Location is posted, together with 300 feet on each side of the monument of location and center line of the Claim. The general course of the lode or vein is from the north to the south direction.

General Location Description (if known):

Unsurveyed T20N, R51E, Sec 13

SIGNATURE OF LOCATOR:

BY:  (AGENT)

Suggested Form - Nevada Department of Minerals
Nevada-Lode Notice of Location - NRS 517.010

BOOK 317 PAGE 489
OFFICIAL RECORDS
RECORDED AT THE REQUEST OF
Bajada Exploration Inc
98 FEB - 2 AM 8:51
CLARK COUNTY NEVADA
M.M. REBELEATI, RECORDER
FILE NO. FEES 7.00

169629
BOOK 317 PAGE 489

169629

169630

NOTICE OF LOCATION

LODE MINING CLAIM

TO ALL WHOM IT MAY CONCERN:

The Undersigned hereby certifies that he has caused to be located the E-6 Lode Mining Claim on the 13TH day of January, 1998.

The name and mailing address of the locator is:


Bayada Exploration, Inc.
310 Riverboat Road
Dayton, Nevada 89403

The Claim is approximately 1500 feet long and 600 feet wide, such that 50 feet is claimed in a North direction and 1450 feet in a South direction from the point of discovery (monument of location), at which this Notice of Location is posted, together with 300 feet on each side of the monument of location and center line of the Claim. The general course of the lode or vein is from the north to the south direction.

General Location Description (if known):

T20N, R53E, Sec 30

SIGNATURE OF LOCATOR:



BY:

(AGENT)

Suggested Form - Nevada Department of Minerals
Nevada-Lode Notice of Location - NRS 517.010

CLERK COUNTY NEVADA
M.H. REDELEATH, RECORDER
FILE NO. FEES 7.00

98 FEB -2 AM 8:51

RECORDED AT THE REQUEST OF
Bayada Exploration Inc

BOOK 317 PAGE 490

169630

BOOK 317 PAGE 490

LODE MINING CLAIM

NOTICE OF LOCATION

169631

TO ALL WHOM IT MAY CONCERN:

The Undersigned hereby certifies that he has caused to be located the E-7 Lode Mining Claim on the 13TH day of January, 1998.

The name and mailing address of the locator is:


Bayada Exploration, Inc.
310 Riverboat Road
Dayton, Nevada 89403

The Claim is approximately 1500 feet long and 600 feet wide, such that 50 feet is claimed in a South direction and 1450 feet in a North direction from the point of discovery (monument of location), at which this Notice of Location is posted, together with 300 feet on each side of the monument of location and center line of the Claim. The general course of the lode or vein is from the north to the south direction.

General Location Description (if known):

Unsurveyed T20N, R51E, Sec 13

SIGNATURE OF LOCATOR:

BY:  (AGENT)

Suggested Form - Nevada Department of Minerals
Nevada-Lode Notice of Location - NRS 517.010

BOOK 317 PAGE 491
OFFICIAL RECORDS
RECORDED AT THE REQUEST OF
Bayada Exploration Inc
98 FEB - 2 AM 8:51
BUREKA COUNTY NEVADA
M.H. REBALATI, RECORDER
FILE NO. FEES \$100

169631

BOOK 317 PAGE 491

NOTICE OF LOCATION

LODE MINING CLAIM

TO ALL WHOM IT MAY CONCERN:

The Undersigned hereby certifies that he has caused to be located the E-8 Lode Mining Claim on the 13TH day of January, 1998.

The name and mailing address of the locator is:

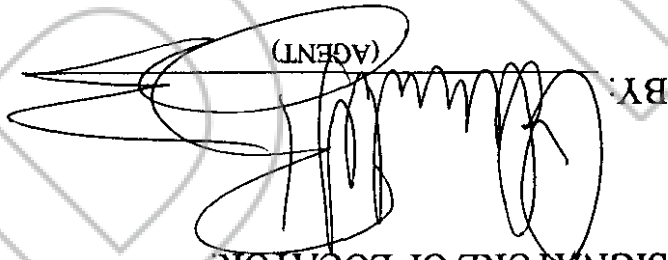
Bayada Exploration, Inc.
310 Riverboat Road
Dayton, Nevada 89403

The Claim is approximately 1500 feet long and 600 feet wide, such that 50 feet is claimed in a North direction and 1450 feet in a South direction from the point of discovery (monument of location), at which this Notice of Location is posted, together with 300 feet on each side of the monument of location and center line of the Claim. The general course of the lode or vein is from the north to the south direction.

General Location Description (if known):

T20N, R53E, Sec 30

SIGNATURE OF LOCATOR.

BY:  (AGENT)

Suggested Form - Nevada Department of Minerals
Nevada-Lode Notice of Location - NRS 517.010

169632

169632

BOOK 3 | 7 PAGE 4 92

LOMEKA COUNTY NEVADA
M.N. REBAL/ATL. RECORDER
FILE NO. FEES 7.00

98 FEB -2 AM 8:51

RECORDED AT THE REQUEST OF
Bayada Exploration Inc

BOOK 317 PAGE 492

NOTICE OF LOCATION
LODE MINING CLAIM

169633

TO ALL WHOM IT MAY CONCERN:

The Undersigned hereby certifies that he has caused to be located the E-9 Lode Mining Claim on the 13TH day of January, 1998.

The name and mailing address of the locator is:


Bajada Exploration, Inc.
310 Riverboat Road
Dayton, Nevada 89403

The Claim is approximately 1500 feet long and 600 feet wide, such that 50 feet is claimed in a South direction and 1450 feet in a North direction from the point of discovery (monument of location), at which this Notice of Location is posted, together with 300 feet on each side of the monument of location and center line of the Claim. The general course of the lode or vein is from the north to the south direction.

General Location Description (if known):

Unsurveyed T20N, R51E, Sec 13

SIGNATURE OF LOCATOR:

BY:  (AGENT)

Suggested Form - Nevada Department of Minerals
Nevada-Lode Notice of Location - NRS 517.010

BOOK 317 PAGE 493

OFFICIAL RECORDS

RECORDED AT THE REQUEST OF

Bajada Exploration, Inc.

98 FEB - 2 AM 8:51

BUREAU COUNTY NEVADA

M.I. REDEARLANTI, RECORDER

FILE NO. FEES 7.00

169633

BOOK 317 PAGE 493

169634

NOTICE OF LOCATION

LODE MINING CLAIM

TO ALL WHOM IT MAY CONCERN:

The Undersigned hereby certifies that he has caused to be located the E-10 Lode Mining Claim on the 13TH day of January, 1998.

The name and mailing address of the locator is:


Bayada Exploration, Inc.
310 Riverboat Road
Dayton, Nevada 89403

The Claim is approximately 1500 feet long and 600 feet wide, such that 50 feet is claimed in a North direction and 1450 feet in a South direction from the point of discovery (monument of location), at which this Notice of Location is posted, together with 300 feet on each side of the monument of location and center line of the Claim. The general course of the lode or vein is from the north to the south direction.

General Location Description (if known):

T20N, R53E, Sec 30

SIGNATURE OF LOCATOR.



(AGENT)

BY:

Suggested Form - Nevada Department of Minerals
Nevada-Lode Notice of Location - NRS 517.010

BOOK 317 PAGE 494
OFFICIAL RECORDS
RECORDED AT THE REQUEST OF
Bayada Exploration, Inc.
98 FEB - 2 AM 8: 51
LUREKA COUNTY NEVADA
M.N. REDELEATH, RECORDER
FILE NO. FEES 7.00

169634

BOOK 317 PAGE 494

169635

NOTICE OF LOCATION

LODE MINING CLAIM

TO ALL WHOM IT MAY CONCERN:

The Undersigned hereby certifies that he has caused to be located the E-11 Lode Mining Claim on the 13TH day of January, 1998.

The name and mailing address of the locator is:


Bajada Exploration, Inc.
310 Riverboat Road
Dayton, Nevada 89403

The Claim is approximately 1500 feet long and 600 feet wide, such that 50 feet is claimed in a South direction and 1450 feet in a North direction from the point of discovery (monument of location), at which this Notice of Location is posted, together with 300 feet on each side of the monument of location and center line of the Claim. The general course of the lode or vein is from the north to the south direction.

General Location Description (if known):

Unsurveyed T20N, R51E, Sec 13

SIGNATURE OF LOCATOR:

BY:  (AGENT)

Suggested Form - Nevada Department of Minerals
Nevada-Lode Notice of Location - NRS 517.010

BOOK 317 PAGE 495
OFFICIAL RECORDS
RECORDED AT THE REQUEST OF
Bajada Exploration Inc
98 FEB - 2 AM 8: 51
GENEVA COUNTY NEVADA
MIN. DEPARTMENT, RECORDER
FILE NO. _____
FEES 7.00

169635
BOOK 317 PAGE 495

169636

NOTICE OF LOCATION

LODE MINING CLAIM

TO ALL WHOM IT MAY CONCERN:

The Undersigned hereby certifies that he has caused to be located the E-12 Lode Mining Claim on the 13TH day of January, 1998.

The name and mailing address of the locator is:

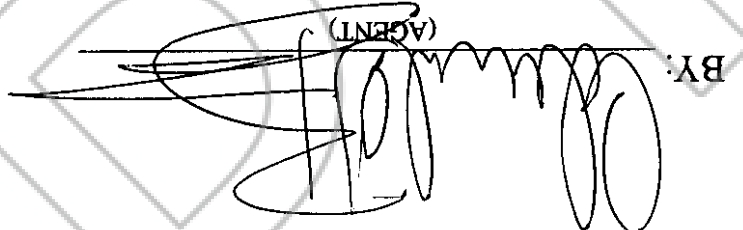
Bayada Exploration, Inc.
310 Riverboat Road
Dayton, Nevada 89403

The Claim is approximately 1500 feet long and 600 feet wide, such that 50 feet is claimed in a North direction and 1450 feet in a South direction from the point of discovery (monument of location), at which this Notice of Location is posted, together with 300 feet on each side of the monument of location and center line of the Claim. The general course of the lode or vein is from the north to the south direction.

General Location Description (if known):

T20N, R53E, Sec 30

SIGNATURE OF LOCATOR:

BY:  (AGENT)

Suggested Form - Nevada Department of Minerals
Nevada-Lode Notice of Location - NRS 517.010

BOOK 317 PAGE 496
OFFICIAL RECORDS
RECORDED AT THE REQUEST OF
Bayada Exploration Inc.
98 FEB - 2 AM 8:52
ELIENKA COUNTY NEVADA
MILL REPLEATII, RECORDER
FILE NO.
FEES 7.08

169636

BOOK 317 PAGE 496

NOTICE OF LOCATION
LODE MINING CLAIM

TO ALL WHOM IT MAY CONCERN:

The Undersigned hereby certifies that he has caused to be located the E-13 Lode Mining Claim on the 13TH day of January, 1998.

The name and mailing address of the locator is:


Bayada Exploration, Inc.
310 Riverboat Road
Dayton, Nevada 89403

The Claim is approximately 1500 feet long and 600 feet wide, such that 50 feet is claimed in a South direction and 1450 feet in a North direction from the point of discovery (monument of location), at which this Notice of Location is posted, together with 300 feet on each side of the monument of location and center line of the Claim. The general course of the lode or vein is from the north to the south direction.

General Location Description (if known):

Unsurveyed T20N, R51E, Sec 13

SIGNATURE OF LOCATOR:


BY: _____
(AGENT)

Suggested Form - Nevada Department of Minerals
Nevada-Lode Notice of Location - NRS 517.010

169637

BOOK 317 PAGE 497
OFFICIAL RECORDS
RECORDED AT THE REQUEST OF
Bayada Exploration Inc
98 FEB - 2 AM 8: 52
BUREKA COUNTY NEVADA
MIM. REBAL. RECORDED
FILE NO. FEES 7.00

169637

BOOK 317 PAGE 497

NOTICE OF LOCATION

LODE MINING CLAIM

TO ALL WHOM IT MAY CONCERN:

The Undersigned hereby certifies that he has caused to be located the E-14 Lode Mining Claim on the 13TH day of January, 1998.

The name and mailing address of the locator is:


Bajada Exploration, Inc.
310 Riverboat Road
Dayton, Nevada 89403

The Claim is approximately 1500 feet long and 600 feet wide, such that 50 feet is claimed in a North direction and 1450 feet in a South direction from the point of discovery (monument of location), at which this Notice of Location is posted, together with 300 feet on each side of the monument of location and center line of the Claim. The general course of the lode or vein is from the north to the south direction.

General Location Description (if known):

T20N, R53E, Sec 30

SIGNATURE OF LOCATOR:

BY:  (AGENT)

Suggested Form - Nevada Department of Minerals
Nevada-Lode Notice of Location - NRS 517.010

BOOK 317 PAGE 498
OFFICIAL RECORDS
RECORDED AT THE REQUEST OF
Bajada Exploration Inc
98 FEB - 2 AM 8: 52
EUREKA COUNTY NEVADA
MINERAL RIGHTS RECORDER
FEE \$ 7.00
169638

BOOK 317 PAGE 498

169638

NOTICE OF LOCATION

LODE MINING CLAIM

169639

TO ALL WHOM IT MAY CONCERN:

The Undersigned hereby certifies that he has caused to be located the E-15 Lode Mining Claim on the 13TH day of January, 1998.

The name and mailing address of the locator is:


Bayada Exploration, Inc.
310 Riverboat Road
Dayton, Nevada 89403

The Claim is approximately 1500 feet long and 600 feet wide, such that 50 feet is claimed in a South direction and 1450 feet in a North direction from the point of discovery (monument of location), at which this Notice of Location is posted, together with 300 feet on each side of the monument of location and center line of the Claim. The general course of the lode or vein is from the north to the south direction.

General Location Description (if known):

Unsurveyed T20N, R51E, Sec 13

SIGNATURE OF LOCATOR:


BY: _____
(AGENT)

Suggested Form - Nevada Department of Minerals
Nevada-Lode Notice of Location - NRS 517.010

BOOK 317 PAGE 499

OFFICIAL RECORDS

RECORDED AT THE REQUEST OF

Bayada Exploration Inc

98 FEB - 2 AM 8:52

CLERK COUNTY NEVADA

M.M. REDALEATI, RECORDER

FEE \$ 7.00

169639

BOOK 317 PAGE 499

169640

NOTICE OF LOCATION

LODE MINING CLAIM

TO ALL WHOM IT MAY CONCERN:

The Undersigned hereby certifies that he has caused to be located the E-16 Lode Mining Claim on the 13TH day of January, 1998.

The name and mailing address of the locator is:


Bajada Exploration, Inc
310 Riverboat Road
Dayton, Nevada 89403

The Claim is approximately 1500 feet long and 600 feet wide, such that 50 feet is claimed in a North direction and 1450 feet in a South direction from the point of discovery (monument of location), at which this Notice of Location is posted, together with 300 feet on each side of the monument of location and center line of the Claim. The general course of the lode or vein is from the north to the south direction.

General Location Description (if known):

T20N, R53E, Sec 30

SIGNATURE OF LOCATOR:

BY:  (AGENT)

Suggested Form - Nevada Department of Minerals
Nevada-Lode Notice of Location - NRS 517.010

BOOK 317 PAGE 500
OFFICIAL RECORDS
RECORDED AT THE REQUEST OF
Bajada Exploration Inc
98 FEB - 2 AM 8:52
EUREKA COUNTY NEVADA
M.M. REALEATI, RECORDER
FILE NO. 169640
FEES 7.00

BOOK 317 PAGE 500

169641

NOTICE OF LOCATION

LODE MINING CLAIM

TO ALL WHOM IT MAY CONCERN:

The Undersigned hereby certifies that he has caused to be located the E-17 Lode Mining Claim on the 13TH day of January, 1998.

The name and mailing address of the locator is:


Bayada Exploration, Inc.
310 Riverboat Road
Dayton, Nevada 89403

The Claim is approximately 1500 feet long and 600 feet wide, such that 50 feet is claimed in a South direction and 1450 feet in a North direction from the point of discovery (monument of location), at which this Notice of Location is posted, together with 300 feet on each side of the monument of location and center line of the Claim. The general course of the lode or vein is from the north to the south direction.

General Location Description (if known):

Unsurveyed T20N, R51E, Sec 13

SIGNATURE OF LOCATOR

BY:  (AGENT)

Suggested Form - Nevada Department of Minerals
Nevada-Lode Notice of Location - NRS 517.010

BOOK 317 PAGE 501
OFFICIAL RECORDS
RECORDED AT THE REQUEST OF
Bayada Exploration, Inc.
98 FEB -2 AM 8:53
BUREAU COUNTY NEVADA
M.H. REDELEAT, RECORDER
FILE NO. FEES \$7.00

169641
BOOK 317 PAGE 501

169642

NOTICE OF LOCATION

LODE MINING CLAIM

TO ALL WHOM IT MAY CONCERN:

The Undersigned hereby certifies that he has caused to be located the E-18 Lode Mining Claim on the 13TH day of January, 1998.

The name and mailing address of the locator is:


Bajada Exploration, Inc.
310 Riverboat Road
Dayton, Nevada 89403

The Claim is approximately 1500 feet long and 600 feet wide, such that 50 feet is claimed in a North direction and 1450 feet in a South direction from the point of discovery (monument of location), at which this Notice of Location is posted, together with 300 feet on each side of the monument of location and center line of the Claim. The general course of the lode or vein is from the north to the south direction.

General Location Description (if known):

T20N, R53E, Sec 30

SIGNATURE OF LOCATOR:

BY:  (AGENT)

Suggested Form - Nevada Department of Minerals
Nevada-Lode Notice of Location - NRS 517.010

BOOK 317 PAGE 502
OFFICIAL RECORDS
RECORDED AT THE REQUEST OF
Bajada Exploration Inc
98 FEB - 2 AM 8: 53
BOREKA COUNTY NEVADA
M.H. REALEATI, RECORDER
FILE NO. 169642
FEES \$ 7.00
BOOK 317 PAGE 502

NOTICE OF LOCATION

LODE MINING CLAIM

TO ALL WHOM IT MAY CONCERN:

The Undersigned hereby certifies that he has caused to be located the E-19 Lode Mining Claim on the 13TH day of January, 1998.

The name and mailing address of the locator is:


Bayada Exploration, Inc.
310 Riverboat Road
Dayton, Nevada 89403

The Claim is approximately 1500 feet long and 600 feet wide, such that 50 feet is claimed in a South direction and 1450 feet in a North direction from the point of discovery (monument of location), at which this Notice of Location is posted, together with 300 feet on each side of the monument of location and center line of the Claim. The general course of the lode or vein is from the north to the south direction.

General Location Description (if known):

Unsurveyed T20N, R51E, Sec 13

SIGNATURE OF LOCATOR:


BY: _____
(AGENT)

Suggested Form - Nevada Department of Minerals
Nevada-Lode Notice of Location - NRS 517.010

BOOK 317 PAGE 503
OFFICIAL RECORDS
RECORDED AT THE REQUEST OF
Bayada Exploration Inc
98 FEB - 2 AM 8:53
BUREKA COUNTY NEVADA
M.I. REBAL E.V.I. RECORDER
169643
FEE \$ 7.00

BOOK 317 PAGE 503

169643

169644

NOTICE OF LOCATION

LODE MINING CLAIM

TO ALL WHOM IT MAY CONCERN:

The Undersigned hereby certifies that he has caused to be located the E-20 Lode Mining Claim on the 13TH day of January, 1998.

The name and mailing address of the locator is:


Bayada Exploration, Inc.
310 Riverboat Road
Dayton, Nevada 89403

The Claim is approximately 1500 feet long and 600 feet wide, such that 50 feet is claimed in a North direction and 1450 feet in a South direction from the point of discovery (monument of location), at which this Notice of Location is posted, together with 300 feet on each side of the monument of location and center line of the Claim. The general course of the lode or vein is from the north to the south direction.

General Location Description (if known):

T20N, R53E, Sec 30

SIGNATURE OF LOCATOR:


(AGENT)

BY:

Suggested Form - Nevada Department of Minerals
Nevada-Lode Notice of Location - NRS 517.010

BOOK 317 PAGE 504
OFFICIAL RECORDS
RECORDED AT THE REQUEST OF
Dayada Exploration Inc
98 FEB -2 AM 8:53
BUREAU COUNTY NEVADA
M.M. REALEATH, RECORDER
FILE NO. 169644
FEES \$7.00
BOOK 317 PAGE 504

NOTICE OF LOCATION

LODE MINING CLAIM

169645

TO ALL WHOM IT MAY CONCERN:

The Undersigned hereby certifies that he has caused to be located the E-41 Lode Mining Claim on the 20TH day of January, 1998.

The name and mailing address of the locator is:


Bajada Exploration, Inc.
310 Riverboat Road
Dayton, Nevada 89403

The Claim is approximately 1500 feet long and 600 feet wide, such that 50 feet is claimed in a South direction and 1450 feet in a North direction from the point of discovery (monument of location), at which this Notice of Location is posted, together with 300 feet on each side of the monument of location and center line of the Claim. The general course of the lode or vein is from the north to the south direction.

General Location Description (if known):

T20N, R53E, Sec 30

SIGNATURE OF LOCATOR:

BY:  (AGENT)

Suggested Form - Nevada Department of Minerals
Nevada-Lode Notice of Location - NRS 517.010

BOOK 317 PAGE 525
OFFICIAL RECORDS
RECORDED AT THE REQUEST OF
Bajada Exploration Inc
98 FEB - 2 AM 8: 53
BURRICK COUNTY NEVADA
M.M. REDELEATH, RECORDER
FILE NO. FEES \$58

169645

BOOK 317 PAGE 505

169646

NOTICE OF LOCATION

LODE MINING CLAIM

TO ALL WHOM IT MAY CONCERN:

The Undersigned hereby certifies that he has caused to be located the F-42 Lode Mining Claim on the 20TH day of January, 1998.

The name and mailing address of the locator is:


Bayada Exploration, Inc.
310 Riverboat Road
Dayton, Nevada 89403

The Claim is approximately 1500 feet long and 600 feet wide, such that 50 feet is claimed in a North direction and 1450 feet in a South direction from the point of discovery (monument of location), at which this Notice of Location is posted, together with 300 feet on each side of the monument of location and center line of the Claim. The general course of the lode or vein is from the north to the south direction.

General Location Description (if known):

T20N, R53E, Sec 30

SIGNATURE OF LOCATOR:

BY:  (AGENT)

Suggested Form - Nevada Department of Minerals
Nevada-Lode Notice of Location - NRS 517.010

BOOK 317 PAGE 506

169646

BOOK 317 PAGE 506
OFFICIAL RECORDS
RECORDED AT THE REQUEST OF
Bayada Exploration Inc
98 FEB - 2 AM 8: 53
M.M. NEVADA COUNTY NEVADA
M.M. NEVADA COUNTY RECORDER
FILE NO. FEES \$ 9.00

169647

NOTICE OF LOCATION

LODE MINING CLAIM

TO ALL WHOM IT MAY CONCERN:

The Undersigned hereby certifies that he has caused to be located the E-43 Lode Mining Claim on the 20TH day of January, 1998.

The name and mailing address of the locator is:


Bajada Exploration, Inc.
310 Riverboat Road
Dayton, Nevada 89403

The Claim is approximately 1500 feet long and 600 feet wide, such that 50 feet is claimed in a South direction and 1450 feet in a North direction from the point of discovery (monument of location), at which this Notice of Location is posted, together with 300 feet on each side of the monument of location and center line of the Claim. The general course of the lode or vein is from the north to the south direction.

General Location Description (if known):

T20N, R52E, Sec 25

SIGNATURE OF LOCATOR:

BY:  (AGENT)

Suggested Form - Nevada Department of Minerals
Nevada-Lode Notice of Location - NRS 517.010

BOOK 317 PAGE 507
OFFICIAL RECORDS
RECORDED AT THE REQUEST OF
Bajada Exploration, Inc.
98 FEB - 2 AM 8:53
EUREKA COUNTY NEVADA
MIL. REBAL. RECORDED
FILE NO. FEES \$7.00

169647

BOOK 317 PAGE 507

NOTICE OF LOCATION

LODE MINING CLAIM

169648

TO ALL WHOM IT MAY CONCERN:

The Undersigned hereby certifies that he has caused to be located the E-44 Lode Mining Claim on the 20TH day of January, 1998.

The name and mailing address of the locator is:


Bayada Exploration, Inc.
310 Riverboat Road
Dayton, Nevada 89403

The Claim is approximately 1500 feet long and 600 feet wide, such that 50 feet is claimed in a North direction and 1450 feet in a South direction from the point of discovery (monument of location), at which this Notice of Location is posted, together with 300 feet on each side of the monument of location and center line of the Claim. The general course of the lode or vein is from the north to the south direction.

General Location Description (if known):

T20N, R52E, Sec 25

SIGNATURE OF LOCATOR:

BY:  (AGENT)

Suggested Form - Nevada Department of Minerals
Nevada-Lode Notice of Location - NRS 517.010

BOOK 3 | 7 PAGES 08

169648

BOOK 317 PAGE 508
RECORDED AT THE REQUEST OF
Bayada Exploration Inc
98 FEB - 2 AM 8:53
BUREKA COUNTY NEVADA
MIN. RELEVANT RECORDER
FILE NO. FEES 7.00

169649

NOTICE OF LOCATION

LODE MINING CLAIM

TO ALL WHOM IT MAY CONCERN:

The Undersigned hereby certifies that he has caused to be located the E-45 Lode Mining Claim on the 20TH day of January, 1998.

The name and mailing address of the locator is:

Bayada Exploration, Inc.
310 Riverboat Road
Dayton, Nevada 89403

The Claim is approximately 1500 feet long and 600 feet wide, such that 50 feet is claimed in a South direction and 1450 feet in a North direction from the point of discovery (monument of location), at which this Notice of Location is posted, together with 300 feet on each side of the monument of location and center line of the Claim. The general course of the lode or vein is from the north to the south direction.

General Location Description (if known):

T20N, R52E, Sec 25

SIGNATURE OF LOCATOR:

[Handwritten Signature]
BY: _____
(AGENT)

Suggested Form - Nevada Department of Minerals
Nevada-Lode Notice of Location - NRS 517.010

BOOK 317 PAGE 509
OFFICIAL RECORDS
RECORDED AT THE REQUEST OF
Bayada Exploration Inc
98 FEB - 2 AM 8: 54
CLERK COUNTY NEVADA
M.M. REBELEATH, RECORDER
FILE NO. FEES \$7.00

169649

BOOK 317 PAGE 509

169650

NOTICE OF LOCATION

LODE MINING CLAIM

TO ALL WHOM IT MAY CONCERN:

The Undersigned hereby certifies that he has caused to be located the E-46 Lode Mining Claim on the 20TH day of January, 1998.

The name and mailing address of the locator is:


Bayada Exploration, Inc.
310 Riverboat Road
Dayton, Nevada 89403

The Claim is approximately 1500 feet long and 600 feet wide, such that 50 feet is claimed in a North direction and 1450 feet in a South direction from the point of discovery (monument of location), at which this Notice of Location is posted, together with 300 feet on each side of the monument of location and center line of the Claim. The general course of the lode or vein is from the north to the south direction.

General Location Description (if known):

T20N, R52E, Sec 25

SIGNATURE OF LOCATOR:

BY:  (AGENT)

Suggested Form - Nevada Department of Minerals
Nevada-Lode Notice of Location - NRS 517.010

BOOK 317 PAGE 510
OFFICIAL RECORDS
RECORDED AT THE REQUEST OF
Bayada Exploration Inc
98 FEB - 2 AM 8: 54
CORREKA COUNTY NEVADA
M.M. REDELEATI, RECORDER
FEES 7.00
FILE NO.

169650

BOOK 317 PAGE 510

169651

NOTICE OF LOCATION

LODE MINING CLAIM

TO ALL WHOM IT MAY CONCERN:

The Undersigned hereby certifies that he has caused to be located the E-47 Lode Mining Claim on the 20TH day of January, 1998.

The name and mailing address of the locator is:

Bayada Exploration, Inc
310 Riverboat Road
Dayton, Nevada 89403

The Claim is approximately 1500 feet long and 600 feet wide, such that 50 feet is claimed in a South direction and 1450 feet in a North direction from the point of discovery (monument of location), at which this Notice of Location is posted, together with 300 feet on each side of the monument of location and center line of the Claim. The general course of the lode or vein is from the north to the south direction.

General Location Description (if known):

T20N, R52E, Sec 25

SIGNATURE OF LOCATOR:

BY:  (AGENT)

Suggested Form - Nevada Department of Minerals
Nevada-Lode Notice of Location - NRS 517.010

BOOK 317 PAGE 511
OFFICIAL RECORDS
RECORDED AT THE REQUEST OF
Bayada Exploration Inc
98 FEB -2 AM 8:54
BUREAU COUNTY NEVADA
MIN. REALESTATE RECORDER
FILE NO. FEES 7.00

169651

BOOK 3 | 7 PAGES | 1

169652

NOTICE OF LOCATION

LODE MINING CLAIM

TO ALL WHOM IT MAY CONCERN:

The Undersigned hereby certifies that he has caused to be located the E-48 Lode Mining Claim on the 20TH day of January, 1998.

The name and mailing address of the locator is:


Bayada Exploration, Inc.
310 Riverboat Road
Dayton, Nevada 89403

The Claim is approximately 1500 feet long and 600 feet wide, such that 50 feet is claimed in a North direction and 1450 feet in a South direction from the point of discovery (monument of location), at which this Notice of Location is posted, together with 300 feet on each side of the monument of location and center line of the Claim. The general course of the lode or vein is from the north to the south direction.

General Location Description (if known):

T20N, R52E, Sec 25

SIGNATURE OF LOCATOR:

BY:  (AGENT)

Suggested Form - Nevada Department of Minerals
Nevada-Lode Notice of Location - NRS 517.010

BOOK 317 PAGE 512
OFFICIAL RECORDS
RECORDED AT THE REQUEST OF
Bayada Exploration, Inc.
98 FEB - 2 AM 8: 54
EUREKA COUNTY NEVADA
MIN. DEPARTMENT RECORDER
FILE NO. FEES 7.00
169652
BOOK 317 PAGES 12

169653

NOTICE OF LOCATION

LODE MINING CLAIM

TO ALL WHOM IT MAY CONCERN:

The Undersigned hereby certifies that he has caused to be located the **F-49** Lode Mining Claim on the 20TH day of January, 1998.

The name and mailing address of the locator is:


Bayada Exploration, Inc
310 Riverboat Road
Dayton, Nevada 89403

The Claim is approximately 1500 feet long and 600 feet wide, such that 50 feet is claimed in a South direction and 1450 feet in a North direction from the point of discovery (monument of location), at which this Notice of Location is posted, together with 300 feet on each side of the monument of location and center line of the Claim. The general course of the lode or vein is from the north to the south direction.

General Location Description (if known):

T20N, R52E, Sec 25

SIGNATURE OF LOCATOR.

BY:  (AGENT)

Suggested Form - Nevada Department of Minerals
Nevada-Lode Notice of Location - NRS 517.010

BOOK 317 PAGE 513
OFFICIAL RECORDS
RECORDED AT THE REQUEST OF
Bayada Exploration, Inc
98 FEB -2 AM 8:54
SUNDEKA COUNTY NEVADA
M.M. REBALVATI, RECORDER
FILE NO. 169653
FEES \$7.00

BOOK 317 PAGE 513

169654

NOTICE OF LOCATION

LODE MINING CLAIM

TO ALL WHOM IT MAY CONCERN:

The Undersigned hereby certifies that he has caused to be located the E-50 Lode Mining Claim on the 20TH day of January, 1998.

The name and mailing address of the locator is:


Bayada Exploration, Inc.
310 Riverboat Road
Dayton, Nevada 89403

The Claim is approximately 1500 feet long and 600 feet wide, such that 50 feet is claimed in a North direction and 1450 feet in a South direction from the point of discovery (monument of location), at which this Notice of Location is posted, together with 300 feet on each side of the monument of location and center line of the Claim. The general course of the lode or vein is from the north to the south direction.

General Location Description (if known):

T20N, R52E, Sec 25

SIGNATURE OF LOCATOR



BY:

(AGENT)

Suggested Form - Nevada Department of Minerals
Nevada-Lode Notice of Location - NRS 517.010

BOOK 317 PAGE 514

OFFICIAL RECORDS

RECORDED AT THE REQUEST OF

Bayada Exploration Inc

98 FEB - 2 AM 8: 54

BUREAU COUNTY NEVADA
FILE RECALCULATED, RECORDER

FEES \$ 7.00

169654

BOOK 317 PAGES 14

NOTICE OF LOCATION

LODE MINING CLAIM

TO ALL WHOM IT MAY CONCERN:

The Undersigned hereby certifies that he has caused to be located the E-51 Lode Mining Claim on the 20TH day of January, 1998.

The name and mailing address of the locator is:

Bajada Exploration, Inc.
310 Riverboat Road
Dayton, Nevada 89403

The Claim is approximately 1500 feet long and 600 feet wide, such that 50 feet is claimed in a South direction and 1450 feet in a North direction from the point of discovery (monument of location), at which this Notice of Location is posted, together with 300 feet on each side of the monument of location and center line of the Claim. The general course of the lode or vein is from the north to the south direction.

General Location Description (if known):

T20N, R52E, Sec 25

SIGNATURE OF LOCATOR:



BY:

(AGENT)

Suggested Form - Nevada Department of Minerals
Nevada-Lode Notice of Location - NRS 517.010

169655
BOOK 3 | 7 PAGES | 5

BUENA COUNTY NEVADA
M.H. REBALATI, RECORDER
FILE NO. FEES 7.00

98 FEB - 2 AM 8: 54

RECORDED AT THE REQUEST OF
Bajada Exploration Inc

BOOK 317 PAGE 515

169655

169656

NOTICE OF LOCATION

LODE MINING CLAIM

TO ALL WHOM IT MAY CONCERN:

The Undersigned hereby certifies that he has caused to be located the F-52 Lode Mining Claim on the 20TH day of January, 1998.

The name and mailing address of the locator is:

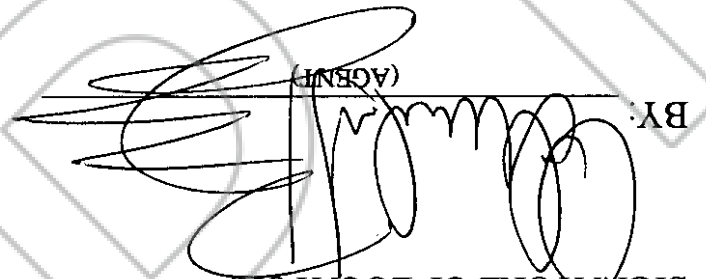
Bajada Exploration, Inc.
310 Riverboat Road
Dayton, Nevada 89403

The Claim is approximately 1500 feet long and 600 feet wide, such that 50 feet is claimed in a North direction and 1450 feet in a South direction from the point of discovery (monument of location), at which this Notice of Location is posted, together with 300 feet on each side of the monument of location and center line of the Claim. The general course of the lode or vein is from the north to the south direction.

General Location Description (if known):

T20N, R52E, Sec 25

SIGNATURE OF LOCATOR

BY:  (AGENT)

Suggested Form - Nevada Department of Minerals
Nevada-Lode Notice of Location - NRS 517.010

BOOK 317 PAGE 516

OFFICIAL RECORDS
RECORDED AT THE REQUEST OF

Bajada Exploration Inc

98 FEB - 2 AM 8: 54

EDWENKA COUNTY NEVADA
MIN. REDEALATI, RECORDER

FEES \$ 7.00

169656

BOOK 317 PAGE 516

169657

NOTICE OF LOCATION

LODE MINING CLAIM

TO ALL WHOM IT MAY CONCERN:

The Undersigned hereby certifies that he has caused to be located the F-53 Lode Mining Claim on the 20TH day of January, 1998.

The name and mailing address of the locator is:


Bajada Exploration, Inc.
310 Riverboat Road
Dayton, Nevada 89403

The Claim is approximately 1500 feet long and 600 feet wide, such that 50 feet is claimed in a South direction and 1450 feet in a North direction from the point of discovery (monument of location), at which this Notice of Location is posted, together with 300 feet on each side of the monument of location and center line of the Claim. The general course of the lode or vein is from the north to the south direction.

General Location Description (if known):

T20N, R53E, Sec 31

SIGNATURE OF LOCATOR:

BY:  (AGENT)

Suggested Form - Nevada Department of Minerals
Nevada-Lode Notice of Location - NRS 517.010

BOOK 317 PAGE 517
OFFICIAL RECORDS
RECORDED AT THE REQUEST OF
Bajada Exploration Inc
98 FEB -2 AM 8:55
BUREAU COUNTY NEVADA
MIN. REBAL. RECORDED
FILE NO. FEES \$ 7.01
169657

BOOK 317 PAGES 17

NOTICE OF LOCATION

169658

LODE MINING CLAIM

TO ALL WHOM IT MAY CONCERN:

The Undersigned hereby certifies that he has caused to be located the E-54 Lode Mining Claim on the 20TH day of January, 1998.

The name and mailing address of the locator is:


Bajada Exploration, Inc.
310 Riverboat Road
Dayton, Nevada 89403

The Claim is approximately 1500 feet long and 600 feet wide, such that 50 feet is claimed in a South direction and 1450 feet in a North direction from the point of discovery (monument of location), at which this Notice of Location is posted, together with 300 feet on each side of the monument of location and center line of the Claim. The general course of the lode or vein is from the north to the south direction.

General Location Description (if known):

T20N, R52E, Sec 36

SIGNATURE OF LOCATOR:



(AGENT)

BY:

Suggested Form - Nevada Department of Minerals
Nevada-Lode Notice of Location - NRS 517.010

BOOK 317 PAGE 518
OFFICIAL RECORDS
RECORDED AT THE REQUEST OF
Bajada Exploration Inc
98 FEB - 2 AM 8: 55
BUREAU COUNTY NEVADA
M.M. REBALZATI, RECORDER
FILE NO. FEES 7.00
169658
BOOK 317 PAGES 18

169659

NOTICE OF LOCATION

LODE MINING CLAIM

TO ALL WHOM IT MAY CONCERN:

The Undersigned hereby certifies that he has caused to be located the E-55 Lode Mining Claim on the 20TH day of January, 1998.

The name and mailing address of the locator is:


Bayada Exploration, Inc.
310 Riverboat Road
Dayton, Nevada 89403

The Claim is approximately 1500 feet long and 600 feet wide, such that 50 feet is claimed in a South direction and 1450 feet in a North direction from the point of discovery (monument of location), at which this Notice of Location is posted, together with 300 feet on each side of the monument of location and center line of the Claim. The general course of the lode or vein is from the north to the south direction.

General Location Description (if known):

T20N, R52E, Sec 36

SIGNATURE OF LOCATOR

BY:  (AGENT)

Suggested Form - Nevada Department of Minerals
Nevada-Lode Notice of Location - NRS 517.010

BOOK 3 | 7 PAGES | 9

169659

BOREKA COUNTY NEVADA
M.I. REBALVATI, RECORDER
FILE NO. FEES 7.00

98 FEB -2 AM 8:55

RECORDED AT THE REQUEST OF
Bayada Exploration Inc

BOOK 317 PAGE 519

169660

NOTICE OF LOCATION

LODE MINING CLAIM

TO ALL WHOM IT MAY CONCERN:

The Undersigned hereby certifies that he has caused to be located the **F-56** Lode Mining Claim on the 20TH day of January, 1998.

The name and mailing address of the locator is:


Bajada Exploration, Inc.
310 Riverboat Road
Dayton, Nevada 89403

The Claim is approximately 1500 feet long and 600 feet wide, such that 50 feet is claimed in a **South** direction and 1450 feet in a **North** direction from the point of discovery (monument of location), at which this Notice of Location is posted, together with 300 feet on each side of the monument of location and center line of the Claim. The general course of the lode or vein is from the north to the south direction.

General Location Description (if known):

T20N, R52E, Sec 36

SIGNATURE OF LOCATOR:


BY: _____
(AGENT)

Suggested Form - Nevada Department of Minerals
Nevada-Lode Notice of Location - NRS 517.010

169660
BOOK 317 PAGE 520

CLERK, COUNTY CLERK
FILE NO. 169660
FEE \$ 7.00

98 FEB - 2 AM 8:55

RECORDED AT THE REQUEST OF
Bajada Exploration, Inc.
OFFICIAL RECORDS
BOOK 317 PAGE 520

NOTICE OF LOCATION
LODE MINING CLAIM

169661

TO ALL WHOM IT MAY CONCERN:

The Undersigned hereby certifies that he has caused to be located the E-57 Lode Mining Claim on the 1ST day of February, 1998.

The name and mailing address of the locator is:


Bajada Exploration, Inc.
310 Riverboat Road
Dayton, Nevada 89403

The Claim is approximately 1500 feet long and 600 feet wide, such that 50 feet is claimed in a South direction and 1450 feet in a North direction from the point of discovery (monument of location), at which this Notice of Location is posted, together with 300 feet on each side of the monument of location and center line of the Claim. The general course of the lode or vein is from the north to the south direction.

General Location Description (if known):

T21N, R50E, Sec 11

SIGNATURE OF LOCATOR:

BY:  (AGENT)

Suggested Form - Nevada Department of Minerals
Nevada-Lode Notice of Location - NRS 517.010

BOOK 317 PAGE 521
OFFICIAL RECORDS
RECORDED AT THE REQUEST OF
Bajada Exploration Inc
98 FEB - 2 AM 8: 55
BUREAU COUNTY NEVADA
M.M. REDELEATI, RECORDER
FILE NO. 169661
FEES \$ 7.00

BOOK 317 PAGE 521

NOTICE OF LOCATION

LODE MINING CLAIM

169662

TO ALL WHOM IT MAY CONCERN:

The Undersigned hereby certifies that he has caused to be located the E-58 Lode Mining Claim on the 1ST day of February, 1998.

The name and mailing address of the locator is:


Bajada Exploration, Inc.
310 Riverboat Road
Dayton, Nevada 89403

The Claim is approximately 1500 feet long and 600 feet wide, such that 50 feet is claimed in a North direction and 1450 feet in a South direction from the point of discovery (monument of location), at which this Notice of Location is posted, together with 300 feet on each side of the monument of location and center line of the Claim. The general course of the lode or vein is from the north to the south direction.

General Location Description (if known):

T21N, R50E, Sec 11

SIGNATURE OF LOCATOR:



BY:

(AGENT)

Suggested Form - Nevada Department of Minerals
Nevada-Lode Notice of Location - NRS 517.010

BOOK 317 PAGE 522

169662

BUREKA COUNTY NEVADA
MIL. REDEAL EATL. RECORDER
FILE NO. FEES \$ 7.00

98 FEB - 2 AM 8: 55

OFFICIAL RECORDS
RECORDED AT THE REQUEST OF
Bajada Exploration Inc

BOOK 317 PAGE 522

169663

NOTICE OF LOCATION

LODE MINING CLAIM

TO ALL WHOM IT MAY CONCERN:

The Undersigned hereby certifies that he has caused to be located the E-59 Lode Mining Claim on the 1ST day of February, 1998.

The name and mailing address of the locator is:

Bayada Exploration, Inc.
310 Riverboat Road
Dayton, Nevada 89403

The Claim is approximately 1500 feet long and 600 feet wide, such that 50 feet is claimed in a South direction and 1450 feet in a North direction from the point of discovery (monument of location), at which this Notice of Location is posted, together with 300 feet on each side of the monument of location and center line of the Claim. The general course of the lode or vein is from the north to the south direction.

General Location Description (if known):

T21N, R50E, Sec 11

SIGNATURE OF LOCATOR:

[Handwritten Signature]
BY: _____
(AGENT)

Suggested Form - Nevada Department of Minerals
Nevada-Lode Notice of Location - NRS 517.010

BOOK 317 PAGE 523
OFFICIAL RECORDS
RECORDED AT THE REQUEST OF
Bayada Exploration, Inc.
98 FEB - 2 AM 8: 56
EUREKA COUNTY NEVADA
M.M. REBALATI, RECORDER
FILE NO. FEES 7.00

169663

BOOK 317 PAGE 523

NOTICE OF LOCATION
LODE MINING CLAIM

169664

TO ALL WHOM IT MAY CONCERN:

The Undersigned hereby certifies that he has caused to be located the E-60 Lode Mining Claim on the 1ST day of February, 1998.

The name and mailing address of the locator is:


Bayada Exploration, Inc
310 Riverboat Road
Dayton, Nevada 89403

The Claim is approximately 1500 feet long and 600 feet wide, such that 50 feet is claimed in a North direction and 1450 feet in a South direction from the point of discovery (monument of location), at which this Notice of Location is posted, together with 300 feet on each side of the monument of location and center line of the Claim. The general course of the lode or vein is from the north to the south direction.

General Location Description (if known):

T21N, R50E, Sec 11

SIGNATURE OF LOCATOR:

BY:  (AGENT)

Suggested Form - Nevada Department of Minerals
Nevada-Lode Notice of Location - NRS 517.010

BOOK 317 PAGE 524
OFFICIAL RECORDS
RECORDED AT THE REQUEST OF
Bayada Exploration, Inc
98 FEB -2 AM 8:56
GENERA COUNTY NEVADA
MIN. REBAL. RECORDED
FEES 7.00
FILE NO.

169664

BOOK 317 PAGE 524

NOTICE OF LOCATION

LODE MINING CLAIM

169665

TO ALL WHOM IT MAY CONCERN:

The Undersigned hereby certifies that he has caused to be located the E-61 Lode Mining Claim on the 1ST day of February, 1998.

The name and mailing address of the locator is:


Bayada Exploration, Inc.
310 Riverboat Road
Dayton, Nevada 89403

The Claim is approximately 1500 feet long and 600 feet wide, such that 50 feet is claimed in a South direction and 1450 feet in a North direction from the point of discovery (monument of location), at which this Notice of Location is posted, together with 300 feet on each side of the monument of location and center line of the Claim. The general course of the lode or vein is from the north to the south direction.

General Location Description (if known):

T21N, R50E, Sec 10

SIGNATURE OF LOCATOR



BY:

(AGENT)

Suggested Form - Nevada Department of Minerals
Nevada-Lode Notice of Location - NRS 517.010

BOOK 317 PAGE 525
OFFICIAL RECORDS
RECORDED AT THE REQUEST OF
Bayada Exploration Inc
98 FEB -2 AM 8:56
ERREKA COUNTY NEVADA
MIL. REDEALATI. RECORDER
FEES 7.00
FILE NO.

BOOK 317 PAGES 25

169665

NOTICE OF LOCATION

LODE MINING CLAIM

169666

TO ALL WHOM IT MAY CONCERN:

The Undersigned hereby certifies that he has caused to be located the E-62 Lode Mining Claim on the 1ST day of February, 1998.

The name and mailing address of the locator is:


Bayada Exploration, Inc
310 Riverboat Road
Dayton, Nevada 89403

The Claim is approximately 1500 feet long and 600 feet wide, such that 50 feet is claimed in a North direction and 1450 feet in a South direction from the point of discovery (monument of location), at which this Notice of Location is posted, together with 300 feet on each side of the monument of location and center line of the Claim. The general course of the lode or vein is from the north to the south direction.

General Location Description (if known):

T21N, R50E, Sec 10

SIGNATURE OF LOCATOR:



BY:

(AGENT)

Suggested Form - Nevada Department of Minerals
Nevada-Lode Notice of Location - NRS 517.010

BOOK 317 PAGE 526
OFFICIAL RECORDS
RECORDED AT THE REQUEST OF
Bayada Exploration, Inc
98 FEB - 2 AM 8: 56
JURNEA COUNTY NEVADA
M.H. REBALATI, RECORDER
FILE NO. _____
FEES 7.00
169666

BOOK 317 PAGE 526

NOTICE OF LOCATION

LODE MINING CLAIM

TO ALL WHOM IT MAY CONCERN:

The Undersigned hereby certifies that he has caused to be located the E-63 Lode Mining Claim on the 1ST day of February, 1998.

The name and mailing address of the locator is:


Bayada Exploration, Inc.
310 Riverboat Road
Dayton, Nevada 89403

The Claim is approximately 1500 feet long and 600 feet wide, such that 50 feet is claimed in a South direction and 1450 feet in a North direction from the point of discovery (monument of location), at which this Notice of Location is posted, together with 300 feet on each side of the monument of location and center line of the Claim. The general course of the lode or vein is from the north to the south direction.

General Location Description (if known):

T21N, R50E, Sec 10

SIGNATURE OF LOCATOR:



(AGENT)

BY:

Suggested Form - Nevada Department of Minerals
Nevada-Lode Notice of Location - NRS 517.010

169667

169667

BOOK 3 | 7 PAGES 27

FILE NO.
EUREKA COUNTY NEVADA
M.M. REDELEAT, RECORDER
FEES 7.00

98 FEB - 2 AM 8:56

RECORDED AT THE REQUEST OF
Bayada Exploration Inc

BOOK 317 PAGE 527

NOTICE OF LOCATION

LODE MINING CLAIM

169668

TO ALL WHOM IT MAY CONCERN:

The Undersigned hereby certifies that he has caused to be located the E-64 Lode Mining Claim on the 1ST day of February, 1998.

The name and mailing address of the locator is:


Bayada Exploration, Inc
310 Riverboat Road
Dayton, Nevada 89403

The Claim is approximately 1500 feet long and 600 feet wide, such that 50 feet is claimed in a North direction and 1450 feet in a South direction from the point of discovery (monument of location), at which this Notice of Location is posted, together with 300 feet on each side of the monument of location and center line of the Claim. The general course of the lode or vein is from the north to the south direction.

General Location Description (if known):

T21N, R50E, Sec 10

SIGNATURE OF LOCATOR:

BY: 

Suggested Form - Nevada Department of Minerals
Nevada-Lode Notice of Location - NRS 517.010

BOOK 317 PAGE 528
OFFICIAL RECORDS
RECORDED AT THE REQUEST OF
Bayada Exploration Inc
98 FEB - 2 AM 8: 56
EUREKA COUNTY, NEVADA
M.H. REDLEATH, RECORDER
FILE NO. 169668
FEES 1.00

BOOK 317 PAGE 28

NOTICE OF LOCATION

169669

LODE MINING CLAIM

TO ALL WHOM IT MAY CONCERN:

The Undersigned hereby certifies that he has caused to be located the E-65 Lode Mining Claim on the 1ST day of February, 1998.

The name and mailing address of the locator is:


Bajada Exploration, Inc
310 Riverboat Road
Dayton, Nevada 89403

The Claim is approximately 1500 feet long and 600 feet wide, such that 50 feet is claimed in a South direction and 1450 feet in a North direction from the point of discovery (monument of location), at which this Notice of Location is posted, together with 300 feet on each side of the monument of location and center line of the Claim. The general course of the lode or vein is from the north to the south direction.

General Location Description (if known):

T21N, R50E, Sec 10

SIGNATURE OF LOCATOR.

BY:  (AGENT)

Suggested Form - Nevada Department of Minerals
Nevada-Lode Notice of Location - NRS 517.010

BOOK 317 PAGE 529

OFFICIAL RECORDS

RECORDED AT THE REQUEST OF

Bajada Exploration Inc
98 FEB -2 AM 8:56

CLERK COUNTY NEVADA

MIN. REBAL. RECORDED

FILE NO. FEES 7.00

169669

BOOK 317 PAGES 29

NOTICE OF LOCATION

LODE MINING CLAIM

169670

TO ALL WHOM IT MAY CONCERN:

The Undersigned hereby certifies that he has caused to be located the E-66 Lode Mining Claim on the 1ST day of February, 1998.

The name and mailing address of the locator is:

Bajada Exploration, Inc.
310 Riverboat Road
Dayton, Nevada 89403

The Claim is approximately 1500 feet long and 600 feet wide, such that 50 feet is claimed in a North direction and 1450 feet in a South direction from the point of discovery (monument of location), at which this Notice of Location is posted, together with 300 feet on each side of the monument of location and center line of the Claim. The general course of the lode or vein is from the north to the south direction.

General Location Description (if known):

T21N, R50E, Sec 10

SIGNATURE OF LOCATOR.

[Handwritten Signature]
BY: _____
(AGENT)

Suggested Form - Nevada Department of Minerals
Nevada-Lode Notice of Location - NRS 517.010

BOOK 317 PAGE 530
OFFICIAL RECORDS
RECORDED AT THE REQUEST OF
Bajada Exploration, Inc.
98 FEB - 2 AM 8: 56
EUREKA COUNTY, NEVADA
M.N. REDEALTY, RECORDER
FILE NO. _____
FEES \$ 7.00

169670

BOOK 317 PAGE 530

NOTICE OF LOCATION

LODE MINING CLAIM

169671

TO ALL WHOM IT MAY CONCERN:

The Undersigned hereby certifies that he has caused to be located the E-67 Lode Mining Claim on the 1ST day of February, 1998.

The name and mailing address of the locator is:

Bajada Exploration, Inc
310 Riverboat Road
Dayton, Nevada 89403

The Claim is approximately 1500 feet long and 600 feet wide, such that 50 feet is claimed in a South direction and 1450 feet in a North direction from the point of discovery (monument of location), at which this Notice of Location is posted, together with 300 feet on each side of the monument of location and center line of the Claim. The general course of the lode or vein is from the north to the south direction.

General Location Description (if known):

T21N, R50E, Sec 10

SIGNATURE OF LOCATOR:



BY:

(AGENT)

Suggested Form - Nevada Department of Minerals
Nevada-Lode Notice of Location - NRS 517.010

BOOK 317 PAGE 531
OFFICIAL RECORDS
RECORDED AT THE REQUEST OF
Bajada Exploration, Inc
98 FEB -2 AM 8: 57
EUREKA COUNTY NEVADA
M.M. REDALEATI, RECORDER
FILE NO. FEES 7.00

169671

BOOK 317 PAGES 31

169672

NOTICE OF LOCATION

LODE MINING CLAIM

TO ALL WHOM IT MAY CONCERN:

The Undersigned hereby certifies that he has caused to be located the E-68 Lode Mining Claim on the 1ST day of February, 1998.

The name and mailing address of the locator is:


Bajada Exploration, Inc.
310 Riverboat Road
Dayton, Nevada 89403

The Claim is approximately 1500 feet long and 600 feet wide, such that 50 feet is claimed in a North direction and 1450 feet in a South direction from the point of discovery (monument of location), at which this Notice of Location is posted, together with 300 feet on each side of the monument of location and center line of the Claim. The general course of the lode or vein is from the north to the south direction.

General Location Description (if known):

T21N, R50E, Sec 10

SIGNATURE OF LOCATOR:

BY:  (AGENT)

Suggested Form - Nevada Department of Minerals
Nevada-Lode Notice of Location - NRS 517.010

BOOK 317 PAGE 532
OFFICIAL RECORDS
RECORDED AT THE REQUEST OF
Bajada Exploration Inc
98 FEB - 2 AM 8:57
LUNENKA COUNTY NEVADA
M.M. REDELEAT, RECORDER
FILE NO. FEES 7.00

169672

BOOK 317 PAGE 532

169673

NOTICE OF LOCATION

LODE MINING CLAIM

TO ALL WHOM IT MAY CONCERN:

The Undersigned hereby certifies that he has caused to be located the E-69 Lode Mining Claim on the 1ST day of February, 1998.

The name and mailing address of the locator is:


Bayada Exploration, Inc
310 Riverboat Road
Dayton, Nevada 89403

The Claim is approximately 1500 feet long and 600 feet wide, such that 50 feet is claimed in a South direction and 1450 feet in a North direction from the point of discovery (monument of location), at which this Notice of Location is posted, together with 300 feet on each side of the monument of location and center line of the Claim. The general course of the lode or vein is from the north to the south direction.

General Location Description (if known):

T21N, R50E, Sec 10

SIGNATURE OF LOCATOR:


BY: (AGENT)

Suggested Form - Nevada Department of Minerals
Nevada-Lode Notice of Location - NRS 517.010

BOOK 317 PAGE 533

OFFICIAL RECORDS
RECORDED AT THE REQUEST OF

Bayada Exploration, Inc
98 FEB - 2 AM 8: 57

EUREKA COUNTY NEVADA
M.N. REGISTRAR
FILE NO. FEES 7.00

169673

BOOK 317 PAGE 533

NOTICE OF LOCATION

LODE MINING CLAIM

169674

TO ALL WHOM IT MAY CONCERN:

The Undersigned hereby certifies that he has caused to be located the E-70 Lode Mining Claim on the 1ST day of February, 1998.

The name and mailing address of the locator is:

Bayada Exploration, Inc.
310 Riverboat Road
Dayton, Nevada 89403

The Claim is approximately 1500 feet long and 600 feet wide, such that 50 feet is claimed in a North direction and 1450 feet in a South direction from the point of discovery (monument of location), at which this Notice of Location is posted, together with 300 feet on each side of the monument of location and center line of the Claim. The general course of the lode or vein is from the north to the south direction.

General Location Description (if known):

T21N, R50E, Sec 10

SIGNATURE OF LOCATOR:

BY:  (AGENT)

Suggested Form - Nevada Department of Minerals
Nevada-Lode Notice of Location - NRS 517.010

169674

BOOK 317 PAGE 534

FILE NO.
M.M. REDEVELOPMENT, RECORDER
CLERK COUNTY NEVADA
FEES \$7.00

98 FEB - 2 AM 8:57

BOOK 317 PAGE 534
OFFICIAL RECORDS
RECORDED AT THE REQUEST OF
Bayada Exploration, Inc.

NOTICE OF LOCATION

LODE MINING CLAIM

169675

TO ALL WHOM IT MAY CONCERN:

The Undersigned hereby certifies that he has caused to be located the E-71 Lode Mining Claim on the 1ST day of February, 1998.

The name and mailing address of the locator is:


Bayada Exploration, Inc.
310 Riverboat Road
Dayton, Nevada 89403

The Claim is approximately 1500 feet long and 600 feet wide, such that 50 feet is claimed in a South direction and 1450 feet in a North direction from the point of discovery (monument of location), at which this Notice of Location is posted, together with 300 feet on each side of the monument of location and center line of the Claim. The general course of the lode or vein is from the north to the south direction.

General Location Description (if known):

T21N, R50E, Sec 10

SIGNATURE OF LOCATOR:


BY: _____
(AGENT)

Suggested Form - Nevada Department of Minerals
Nevada-Lode Notice of Location - NRS 517.010

169675
BOOK 317 PAGES 35

BOONKA COUNTY NEVADA
M.M. REBALATI, RECORDER
FILE NO. FEES 7.08

98 FEB -2 AM 8:57

RECORDED AT THE REQUEST OF
Bayada Exploration Inc

BOOK 317 PAGE 535

169676

NOTICE OF LOCATION

LODE MINING CLAIM

TO ALL WHOM IT MAY CONCERN:

The Undersigned hereby certifies that he has caused to be located the E-72 Lode Mining Claim on the 1ST day of February, 1998.

The name and mailing address of the locator is:

Bajada Exploration, Inc
310 Riverboat Road
Dayton, Nevada 89403

The Claim is approximately 1500 feet long and 600 feet wide, such that 50 feet is claimed in a North direction and 1450 feet in a South direction from the point of discovery (monument of location), at which this Notice of Location is posted, together with 300 feet on each side of the monument of location and center line of the Claim. The general course of the lode or vein is from the north to the south direction.

General Location Description (if known):

T21N, R50E, Sec 10

SIGNATURE OF LOCATOR:

[Handwritten Signature]

BY: *[Handwritten Signature]* (AGENT)

Suggested Form - Nevada Department of Minerals
Nevada-Lode Notice of Location - NRS 517.010

BOOK 317 PAGES 36

169676

EUREKA COUNTY NEVADA
CLERK, RECORDS & REVENUE
FILE NO. FEES 7.00

98 FEB -2 AM 8:57

[Handwritten Signature]
RECORDED AT THE REQUEST OF *[Handwritten Signature]*

BOOK 317 PAGE 536
OFFICIAL RECORDS