

170069

CERTIFICATE OF LOCATION
LODE MINING CLAIM

TO ALL WHOM IT MAY CONCERN:

The undersigned hereby certifies that he has caused to be located the Garden I Lode Mining Claim in the following quarter section(s) N1/2 of Section 12, Township 25 North, Range 48 East, M.D.B. & M., in Eureka County, Nevada on the 17th day of March, 1998.

The name and mailing address of the locator is:

David R. Shaddrick, agent for
Rubicon Resources; P. O. Box 4940, Sparks, Nevada 89432

The claim is approximately 1500 feet long and 600 feet wide, such that 10 feet is claimed in an South direction and 1490 feet in a North direction from the point of discovery (monument of location), at which the Notice of Location was posted, together with 300 feet on each side of the monument of location and center line of the claim. The general course of the lode or vein is from the North to South direction.

The location and number of each corner of this claim is shown on the claim map that is filed herewith. On the ground, each corner of the claim is marked with scribed metal tags.

Corner No. 1 is a 4 foot long, 2" by 2" wooden post, buried one foot.

Corner No. 2 is a 4 foot long, 2" by 2" wooden post, buried one foot.

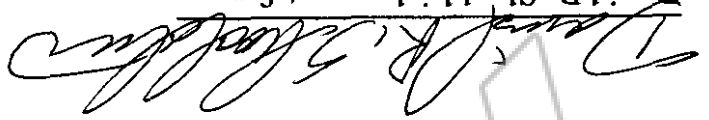
Corner No. 3 is a 4 foot long, 2" by 2" wooden post, buried one foot.

Corner No. 4 is a 4 foot long, 2" by 2" wooden post, buried one foot.

The location work consisted of making a claim map as provided in N.R.S. 517.040.

Dated this 12 day of May, 1998

SIGNATURE OF LOCATOR



David R. Shaddrick, agent for
Rubicon Resources

RECORDER'S STAMP

BOOK 319 PAGE 101
OFFICIAL RECORDS
RECORDED AT THE REQUEST OF
David R. Shaddrick
98 MAY 14 AM 9:07
EUREKA COUNTY, NEVADA
FILE NO. RECORDER
FEES 9.50

170069

BOOK 319 PAGE 101

170070

CERTIFICATE OF LOCATION
LODE MINING CLAIM

TO ALL WHOM IT MAY CONCERN:

The undersigned hereby certifies that he has caused to be located the Garden 2 Lode Mining Claim in the following quarter section(s) all of Section 12, Township 25 North, Range 48 East, M.D.B. & M., in Eureka County, Nevada on the 17th day of March, 1998.

The name and mailing address of the locator is:

David R. Shaddrick, agent for
Rubicon Resources, P. O. Box 4940, Sparks, Nevada 89432

The claim is approximately 1500 feet long and 600 feet wide, such that 10 feet is claimed in an South direction and 1490 feet in a North direction from the point of discovery (monument of location), at which the Notice of Location was posted, together with 300 feet on each side of the monument of location and center line of the claim. The general course of the lode or vein is from the North to South direction.

The location and number of each corner of this claim is shown on the claim map that is filed herewith. On the ground, each corner of the claim is marked with scribed metal tags.

Corner No. 1 is a 4 foot long, 2" by 2" wooden post, buried one foot.

Corner No. 2 is a 4 foot long, 2" by 2" wooden post, buried one foot.


Corner No. 3 is a 4 foot long, 2" by 2" wooden post, buried one foot.

Corner No. 4 is a 4 foot long, 2" by 2" wooden post, buried one foot.

The location work consisted of making a claim map as provided in N.R.S. 517.040.

Dated this 12 day of May, 1998

SIGNATURE OF LOCATOR



David R. Shaddrick, agent for
Rubicon Resources

RECORDER'S STAMP

BOOK 319 PAGE 102

OFFICIAL RECORDS
RECORDED AT THE REQUEST OF

David R. Shaddrick

98 MAY 14 AM 9:07

EUREKA COUNTY, NEVADA
MIL. REALESTATE RECORDER

FILE NO. FEES \$9.50

170070

BOOK 319 PAGE 102

170071

CERTIFICATE OF LOCATION
LODE MINING CLAIM

TO ALL WHOM IT MAY CONCERN:

The undersigned hereby certifies that he has caused to be located the Garden 3 Lode Mining Claim in the following quarter section(s) NW 1/4 of Section 12, Township 25 North, Range 48 East, M.D.B. & M., in Eureka County, Nevada on the 17th day of March, 1998.

The name and mailing address of the locator is:

David R. Shaddrick, agent for
Rubicon Resources, P.O. Box 4940, Sparks, Nevada 89432

The claim is approximately 1500 feet long and 600 feet wide, such that 10 feet is claimed in an South direction and 1490 feet in a North direction from the point of discovery (monument of location), at which the Notice of Location was posted, together with 300 feet on each side of the monument of location and center line of the claim. The general course of the lode or vein is from the North to South direction.

The location and number of each corner of this claim is shown on the claim map that is filed herewith. On the ground, each corner of the claim is marked with scribed metal tags.

Corner No. 1 is a 4 foot long, 2" by 2" wooden post, buried one foot.

Corner No. 2 is a 4 foot long, 2" by 2" wooden post, buried one foot.


Corner No. 3 is a 4 foot long, 2" by 2" wooden post, buried one foot.

Corner No. 4 is a 4 foot long, 2" by 2" wooden post, buried one foot.

The location work consisted of making a claim map as provided in N.R.S. 517.040.

Dated this 12 day of May, 1998

SIGNATURE OF LOCATOR



David R. Shaddrick, agent for
Rubicon Resources

RECORDER'S STAMP

BOOK 319 PAGE 103

OFFICIAL RECORDS

RECORDED AT THE REQUEST OF

David R. Shaddrick
98 MAY 14 AM 9:07

EUREKA COUNTY, NEVADA

M.H. REBELEATH, RECORDER

FILE NO.

FEES \$9.50

170071

BOOK 319 PAGE 103

170072

CERTIFICATE OF LOCATION
LODE MINING CLAIM

TO ALL WHOM IT MAY CONCERN:

The undersigned hereby certifies that he has caused to be located the Garden 4 Lode Mining Claim in the following quarter section(s) W 1/2 of Section 12, Township 25 North, Range 48 East, M.D.B. & M., in Eureka County, Nevada on the 17th day of March, 1998.

The name and mailing address of the locator is:

David R. Shaddrick, agent for
Rubicon Resources; P. O. Box 4940, Sparks, Nevada 89432

The claim is approximately 1500 feet long and 600 feet wide, such that 10 feet is claimed in an South direction and 1490 feet in a North direction from the point of discovery (monument of location), at which the Notice of Location was posted, together with 300 feet on each side of the monument of location and center line of the claim. The general course of the lode or vein is from the North to South direction.

The location and number of each corner of this claim is shown on the claim map that is filed herewith. On the ground, each corner of the claim is marked with scribed metal tags.

Corner No. 1 is a 4 foot long, 2" by 2" wooden post, buried one foot.

Corner No. 2 is a 4 foot long, 2" by 2" wooden post, buried one foot.


Corner No. 3 is a 4 foot long, 2" by 2" wooden post, buried one foot.

Corner No. 4 is a 4 foot long, 2" by 2" wooden post, buried one foot.

The location work consisted of making a claim map as provided in N.R.S. 517.040.

Dated this 12 day of May, 1998

SIGNATURE OF LOCATOR



David R. Shaddrick, agent for
Rubicon Resources

RECORDER'S STAMP

BOOK 319 PAGE 104

OFFICIAL RECORDS
RECORDED AT THE REQUEST OF

David R. Shaddrick
98 MAY 14 AM 9:07

EUREKA COUNTY NEVADA
MIL. REALEATI. RECORDER
FILE NO.
FEES 9.50

170072

BOOK 319 PAGE 104

170073
CERTIFICATE OF LOCATION
LODE MINING CLAIM

TO ALL WHOM IT MAY CONCERN:

The undersigned hereby certifies that he has caused to be located the Garden 5 Lode Mining Claim in the following quarter section(s) NW 1/4 of Section 12, Township 25 North, Range 48 East, M.D.B. & M., in Eureka County, Nevada on the 17th day of March, 1998.

The name and mailing address of the locator is:

David R. Shaddrick, agent for
Rubicon Resources, P.O. Box 4940, Sparks, Nevada 89432

The claim is approximately 1500 feet long and 600 feet wide, such that 10 feet is claimed in an South direction and 1490 feet in a North direction from the point of discovery (monument of location), at which the Notice of Location was posted, together with 300 feet on each side of the monument of location and center line of the claim. The general course of the lode or vein is from the North to South direction.

The location and number of each corner of this claim is shown on the claim map that is filed herewith. On the ground, each corner of the claim is marked with scribed metal tags.

Corner No. 1 is a 4 foot long, 2" by 2" wooden post, buried one foot.

Corner No. 2 is a 4 foot long, 2" by 2" wooden post, buried one foot.

Corner No. 3 is a 4 foot long, 2" by 2" wooden post, buried one foot.

Corner No. 4 is a 4 foot long, 2" by 2" wooden post, buried one foot.

The location work consisted of making a claim map as provided in N.R.S. 517.040.

Dated this 12 day of May, 1998

SIGNATURE OF LOCATOR

David R. Shaddrick
David R. Shaddrick, agent for
Rubicon Resources

RECORDER'S STAMP

BOOK 319 PAGE 105

OFFICIAL RECORDS
RECORDED AT THE REQUEST OF

David R. Shaddrick
98 MAY 14 AM 9:07

EUREKA COUNTY NEVADA
MAIL REDEALERT, RECORDER
FILE NO. FEES \$ 50

170073

170074
CERTIFICATE OF LOCATION
LODE MINING CLAIM

TO ALL WHOM IT MAY CONCERN:

The undersigned hereby certifies that he has caused to be located the **Garden 6** Lode Mining Claim in the following quarter section(s) W 1/2 of Section 12, Township 25 North, Range 48 East, M.D.B. & M., in Eureka County, Nevada on the 16th day of March, 1998.

The name and mailing address of the locator is:

David R. Shaddrick, agent for
Rubicon Resources; P. O. Box 4940, Sparks, Nevada 89432

The claim is approximately 1500 feet long and 600 feet wide, such that 10 feet is claimed in an South direction and 1490 feet in a North direction from the point of discovery (monument of location), at which the Notice of Location was posted, together with 300 feet on each side of the monument of location and center line of the claim. The general course of the lode or vein is from the North to South direction.

The location and number of each corner of this claim is shown on the claim map that is filed herewith. On the ground, each corner of the claim is marked with scribed metal tags.

Corner No. 1 is a 4 foot long, 2" by 2" wooden post, buried one foot.

Corner No. 2 is a 4 foot long, 2" by 2" wooden post, buried one foot.

Corner No. 3 is a 4 foot long, 2" by 2" wooden post, buried one foot.

Corner No. 4 is a 4 foot long, 2" by 2" wooden post, buried one foot.

The location work consisted of making a claim map as provided in N.R.S. 517.040.

Dated this 12 day of May, 1998

SIGNATURE OF LOCATOR

David R. Shaddrick

David R. Shaddrick, agent for
Rubicon Resources

RECORDER'S STAMP

BOOK 319 PAGE 106
OFFICIAL RECORDS
RECORDED AT THE REQUEST OF
David R. Shaddrick
98 MAY 14 AM 9:07
EUREKA COUNTY NEVADA
MIL. RECREATIONAL RECORDER
FILE NO.
FEES 9.50

170074


170075

EURÉKA COUNTY NEVADA
MIN. REALESTATE RECORDER
FILE NO. FEES 9.50

BOOK 319 PAGE 107
OFFICIAL RECORDS
RECORDED AT THE REQUEST OF
David R. Shaddrick
98 MAY 14 AM 9:08

Rubicon Resources

David R. Shaddrick, agent for



SIGNATURE OF LOCATOR

RECORDER'S STAMP

Dated this 12 day of May, 1998

517.040.

The location work consisted of making a claim map as provided in N.R.S.

Corner No. 4 is a 4 foot long, 2" by 2" wooden post, buried one foot.

Corner No. 3 is a 4 foot long, 2" by 2" wooden post, buried one foot.

Corner No. 2 is a 4 foot long, 2" by 2" wooden post, buried one foot.

Corner No. 1 is a 4 foot long, 2" by 2" wooden post, buried one foot.

marked with scribed metal tags.

The location and number of each corner of this claim is shown on the claim map that is filed herewith. On the ground, each corner of the claim is

is from the North to South direction.

Location and center line of the claim. The general course of the lode or vein location was posted, together with 300 feet on each side of the monument of

the point of discovery (monument of location), at which the Notice of

feet is claimed in an South direction and 1490 feet in a North direction from

The claim is approximately 1500 feet long and 600 feet wide, such that 10

David R. Shaddrick, agent for
Rubicon Resources, P.O. Box 4940, Sparks, Nevada 89432

The name and mailing address of the locator is:

The undersigned hereby certifies that he has caused to be located the Garden 8 Lode Mining Claim in the following quarter section(s) W 1/2 of Section 12, Township 25 North, Range 48 East, M.D.B. & M., in Eureka County, Nevada on the 16th day of March, 1998.

TO ALL WHOM IT MAY CONCERN:

CERTIFICATE OF LOCATION
LODE MINING CLAIM

170075

170076

CERTIFICATE OF LOCATION
LODE MINING CLAIM

TO ALL WHOM IT MAY CONCERN:

The undersigned hereby certifies that he has caused to be located the Garden 10 Lode Mining Claim in the following quarter section(s) W 1/2 of Section 12 and the E 1/2 of Section 11, Township 25 North, Range 48 East, M.D.B. & M., in Eureka County, Nevada on the 16th day of March, 1998.

The name and mailing address of the locator is:

David R. Shaddrick, agent for
Rubicon Resources; P. O. Box 4940, Sparks, Nevada 89432

The claim is approximately 1500 feet long and 600 feet wide, such that 10 feet is claimed in an South direction and 1490 feet in a North direction from the point of discovery (monument of location), at which the Notice of Location was posted, together with 300 feet on each side of the monument of location and center line of the claim. The general course of the lode or vein is from the North to South direction.

The location and number of each corner of this claim is shown on the claim map that is filed herewith. On the ground, each corner of the claim is marked with scribed metal tags.

Corner No. 1 is a 4 foot long, 2" by 2" wooden post, buried one foot.

Corner No. 2 is a 4 foot long, 2" by 2" wooden post, buried one foot.

Corner No. 3 is a 4 foot long, 2" by 2" wooden post, buried one foot.

Corner No. 4 is a 4 foot long, 2" by 2" wooden post, buried one foot.

The location work consisted of making a claim map as provided in N.R.S. 517.040.

Dated this 12 day of May, 1998

SIGNATURE OF LOCATOR

David R. Shaddrick

David R. Shaddrick, agent for
Rubicon Resources

RECORDER'S STAMP

BOOK 319 PAGE 108
OFFICIAL RECORDS
RECORDED AT THE REQUEST OF
David R. Shaddrick
98 MAY 14 AM 9:08
EUREKA COUNTY NEVADA
M.M. REBALERT, RECORDER
FILE NO. 170076 FEES 9.50

170076

170077

CERTIFICATE OF LOCATION
LODE MINING CLAIM

TO ALL WHOM IT MAY CONCERN:

The undersigned hereby certifies that he has caused to be located the Garden 12 Lode Mining Claim in the following quarter section(s) E ½ of Section 11, Township 25 North, Range 48 East, M.D.B. & M., in Eureka County, Nevada on the 4th day of March, 1998.

The name and mailing address of the locator is:

David R. Shaddrick, agent for
Rubicon Resources; P. O. Box 4940, Sparks, Nevada 89432

The claim is approximately 1500 feet long and 600 feet wide, such that 10 feet is claimed in an South direction and 1490 feet in a North direction from the point of discovery (monument of location), at which the Notice of Location was posted, together with 300 feet on each side of the monument of location and center line of the claim. The general course of the lode or vein is from the North to South direction.

The location and number of each corner of this claim is shown on the claim map that is filed herewith. On the ground, each corner of the claim is marked with scribed metal tags.

Corner No. 1 is a 4 foot long, 2" by 2" wooden post, buried one foot.

Corner No. 2 is a 4 foot long, 2" by 2" wooden post, buried one foot.


Corner No. 3 is a 4 foot long, 2" by 2" wooden post, buried one foot.

Corner No. 4 is a 4 foot long, 2" by 2" wooden post, buried one foot.

The location work consisted of making a claim map as provided in N.R.S. 517.040.

Dated this 12 day of May, 1998

SIGNATURE OF LOCATOR



David R. Shaddrick, agent for
Rubicon Resources

RECORDER'S STAMP

BOOK 319 PAGE 109

OFFICIAL RECORDS

RECORDED AT THE REQUEST OF

David R. Shaddrick
98 MAY 14 AM 9:08

EURKA COUNTY NEVADA

M.H. REBALATI, RECORDER

FILE NO. FEES \$9.50

170077

BOOK 319 PAGE 109

170078

CERTIFICATE OF LOCATION
LODE MINING CLAIM

TO ALL WHOM IT MAY CONCERN:

The undersigned hereby certifies that he has caused to be located the Garden 14 Lode Mining Claim in the following quarter section(s) E ½ of Section 11, Township 25 North, Range 48 East, M.D.B. & M., in Eureka County, Nevada on the 16th day of March, 1998.

The name and mailing address of the locator is:

David R. Shaddrick, agent for
Rubicon Resources; P.O. Box 4940, Sparks, Nevada 89432

The claim is approximately 1500 feet long and 600 feet wide, such that 10 feet is claimed in an South direction and 1490 feet in a North direction from the point of discovery (monument of location), at which the Notice of Location was posted, together with 300 feet on each side of the monument of location and center line of the claim. The general course of the lode or vein is from the North to South direction.

The location and number of each corner of this claim is shown on the claim map that is filed herewith. On the ground, each corner of the claim is marked with scribed metal tags.

Corner No. 1 is a 4 foot long, 2" by 2" wooden post, buried one foot.

Corner No. 2 is a 4 foot long, 2" by 2" wooden post, buried one foot.

Corner No. 3 is a 4 foot long, 2" by 2" wooden post, buried one foot.

Corner No. 4 is a 4 foot long, 2" by 2" wooden post, buried one foot.

The location work consisted of making a claim map as provided in N.R.S. 517.040.

Dated this 12 day of May, 1998

SIGNATURE OF LOCATOR

David R. Shaddrick
David R. Shaddrick, agent for
Rubicon Resources

RECORDER'S STAMP

BOOK 319 PAGE 110
OFFICIAL RECORDS
RECORDED AT THE REQUEST OF
David R. Shaddrick
98 MAY 14 AM 9:08

EVREKA COUNTY, NEVADA
M.I.N. REBAL. RECORDER
FILE NO.
FEES \$9.50

170078

BOOK 3 | 9 PAGE | 10

170079

CERTIFICATE OF LOCATION
LODE MINING CLAIM

TO ALL WHOM IT MAY CONCERN:

The undersigned hereby certifies that he has caused to be located the Garden 16 Lode Mining Claim in the following quarter section(s) E ½ of Section 11, Township 25 North, Range 48 East, M.D.B. & M., in Eureka County, Nevada on the 16th day of March, 1998.

The name and mailing address of the locator is:

David R. Shaddrick, agent for
Rubicon Resources, P. O. Box 4940, Sparks, Nevada 89432

The claim is approximately 1500 feet long and 600 feet wide, such that 10 feet is claimed in an South direction and 1490 feet in a North direction from the point of discovery (monument of location), at which the Notice of Location was posted, together with 300 feet on each side of the monument of location and center line of the claim. The general course of the lode or vein is from the North to South direction.

The location and number of each corner of this claim is shown on the claim map that is filed herewith. On the ground, each corner of the claim is marked with scribed metal tags

Corner No. 1 is a 4 foot long, 2" by 2" wooden post, buried one foot.

Corner No. 2 is a 4 foot long, 2" by 2" wooden post, buried one foot.

Corner No. 3 is a 4 foot long, 2" by 2" wooden post, buried one foot.

Corner No. 4 is a 4 foot long, 2" by 2" wooden post, buried one foot.

The location work consisted of making a claim map as provided in N.R.S. 517.040.

Dated this 12 day of May, 1998

SIGNATURE OF LOCATOR

David R. Shaddrick
David R. Shaddrick, agent for
Rubicon Resources

RECORDER'S STAMP

BOOK 319 PAGE 111
OFFICIAL RECORDS
RECORDED AT THE REQUEST OF
David R. Shaddrick
98 MAY 14 AM 9:08
EUREKA COUNTY NEVADA
M.N. REBALANCE RECORDER
FILE NO.
FEES 9.50

170079

BOOK 319 PAGE 111

170080

CERTIFICATE OF LOCATION
LODE MINING CLAIM

TO ALL WHOM IT MAY CONCERN:

The undersigned hereby certifies that he has caused to be located the Garden 17 Lode Mining Claim in the following quarter section(s) S ½ of Section 12, Township 25 North, Range 48 East, M.D.B. & M., in Eureka County, Nevada on the 17th day of March, 1998.

The name and mailing address of the locator is:

David R. Shaddrick, agent for
Rubicon Resources, P.O. Box 4940, Sparks, Nevada 89432

The claim is approximately 1500 feet long and 600 feet wide, such that 10 feet is claimed in an North direction and 1490 feet in a South direction from the point of discovery (monument of location), at which the Notice of Location was posted, together with 300 feet on each side of the monument of location and center line of the claim. The general course of the lode or vein is from the North to South direction.

The location and number of each corner of this claim is shown on the claim map that is filed herewith. On the ground, each corner of the claim is marked with scribed metal tags

Corner No. 1 is a 4 foot long, 2" by 2" wooden post, buried one foot.

Corner No. 2 is a 4 foot long, 2" by 2" wooden post, buried one foot.

Corner No. 3 is a 4 foot long, 2" by 2" wooden post, buried one foot.

Corner No. 4 is a 4 foot long, 2" by 2" wooden post, buried one foot.

The location work consisted of making a claim map as provided in N.R.S. 517.040.

Dated this 12 day of May, 1998

SIGNATURE OF LOCATOR

David R. Shaddrick

David R. Shaddrick, agent for
Rubicon Resources

RECORDER'S STAMP

BOOK 319 PAGE 112
OFFICIAL RECORDS
RECORDED AT THE REQUEST OF -
David R. Shaddrick
98 MAY 14 AM 9:09

EUREKA COUNTY NEVADA
M.H. REBALVALI, RECORDER
FILE NO.
FEES \$9.50

170080

BOOK 319 PAGE 112

170081

CERTIFICATE OF LOCATION
LODE MINING CLAIM

TO ALL WHOM IT MAY CONCERN:

The undersigned hereby certifies that he has caused to be located the Garden 18 Lode Mining Claim in the following quarter section(s) S 1/2 of Section 12 and the N 1/2 of Section 13, Township 25 North, Range 48 East, M.D.B. & M., in Eureka County, Nevada on the 4th day of March, 1998.

The name and mailing address of the locator is:

David R. Shaddrick, agent for
Rubicon Resources; P. O. Box 4940, Sparks, Nevada 89432

The claim is approximately 1500 feet long and 600 feet wide, such that 10 feet is claimed in an South direction and 1490 feet in a North direction from the point of discovery (monument of location), at which the Notice of Location was posted, together with 300 feet on each side of the monument of location and center line of the claim. The general course of the lode or vein is from the North to South direction.

The location and number of each corner of this claim is shown on the claim map that is filed herewith. On the ground, each corner of the claim is marked with scribed metal tags.

Corner No. 1 is a 4 foot long, 2" by 2" wooden post, buried one foot.

Corner No. 2 is a 4 foot long, 2" by 2" wooden post, buried one foot.

Corner No. 3 is a 4 foot long, 2" by 2" wooden post, buried one foot.

Corner No. 4 is a 4 foot long, 2" by 2" wooden post, buried one foot.

The location work consisted of making a claim map as provided in N.R.S. 517.040.

Dated this 12 day of May, 1998

SIGNATURE OF LOCATOR

David R. Shaddrick

David R. Shaddrick, agent for
Rubicon Resources

RECORDER'S STAMP

BOOK 319 PAGE 113
OFFICIAL RECORDS
RECORDED AT THE REQUEST OF
David R. Shaddrick
98 MAY 14 AM 9:09

EUREKA COUNTY NEVADA
W.M. REBALLETI, RECORDER
FILE NO. FEES 9.50

170081

BOOK 319 PAGE 113

CERTIFICATE OF LOCATION
LODE MINING CLAIM

TO ALL WHOM IT MAY CONCERN:

The undersigned hereby certifies that he has caused to be located the Garden 19 Lode Mining Claim in the following quarter section(s) S W ¼ of Section 12, Township 25 North, Range 48 East, M.D.B. & M., in Eureka County, Nevada on the 17th day of March, 1998.

The name and mailing address of the locator is:

David R. Shaddrick, agent for
Rubicon Resources; P. O. Box 4940, Sparks, Nevada 89432

The claim is approximately 1500 feet long and 600 feet wide, such that 10 feet is claimed in an North direction and 1490 feet in a South direction from the point of discovery (monument of location), at which the Notice of Location was posted, together with 300 feet on each side of the monument of location and center line of the claim. The general course of the lode or vein is from the North to South direction.

The location and number of each corner of this claim is shown on the claim map that is filed herewith. On the ground, each corner of the claim is marked with scribed metal tags.

Corner No. 1 is a 4 foot long, 2" by 2" wooden post, buried one foot.

Corner No. 2 is a 4 foot long, 2" by 2" wooden post, buried one foot.

Corner No. 3 is a 4 foot long, 2" by 2" wooden post, buried one foot.

Corner No. 4 is a 4 foot long, 2" by 2" wooden post, buried one foot.

The location work consisted of making a claim map as provided in N.R.S. 517.040.

Dated this 12 day of May, 1998

SIGNATURE OF LOCATOR



David R. Shaddrick, agent for
Rubicon Resources

RECORDER'S STAMP

BOOK 319 PAGE 114
OFFICIAL RECORDS
RECORDED AT THE REQUEST OF
David R. Shaddrick
98 MAY 14 AM 9:09
EUREKA COUNTY NEVADA
M.N. REBALCATEL. RECORDER
FILE NO.
FEES 9.50

170082

BOOK 319 PAGE 114

170082

170083

CERTIFICATE OF LOCATION
LODE MINING CLAIM

TO ALL WHOM IT MAY CONCERN:

The undersigned hereby certifies that he has caused to be located the Garden 20 Lode Mining Claim in the following quarter section(s) SW 1/4 of Section 12 and the N W 1/4 of Section 13, Township 25 North, Range 48 East, M.D.B. & M., in Eureka County, Nevada on the 4th day of March, 1998.

The name and mailing address of the locator is:

David R. Shaddrick, agent for
Rubicon Resources; P.O. Box 4940, Sparks, Nevada 89432

The claim is approximately 1500 feet long and 600 feet wide, such that 10 feet is claimed in an South direction and 1490 feet in a North direction from the point of discovery (monument of location), at which the Notice of Location was posted, together with 300 feet on each side of the monument of location and center line of the claim. The general course of the lode or vein is from the North to South direction.

The location and number of each corner of this claim is shown on the claim map that is filed herewith. On the ground, each corner of the claim is marked with scribed metal tags.

Corner No. 1 is a 4 foot long, 2" by 2" wooden post, buried one foot.

Corner No. 2 is a 4 foot long, 2" by 2" wooden post, buried one foot.


Corner No. 3 is a 4 foot long, 2" by 2" wooden post, buried one foot.

Corner No. 4 is a 4 foot long, 2" by 2" wooden post, buried one foot.

The location work consisted of making a claim map as provided in N.R.S. 517.040.

Dated this 12 day of May, 1998

SIGNATURE OF LOCATOR



David R. Shaddrick, agent for
Rubicon Resources

RECORDERS STAMP

BOOK 319 PAGE 115
OFFICIAL RECORDS
RECORDED AT THE REQUEST OF
David R. Shaddrick
98 MAY 14 AM 9:09

EUREKA COUNTY NEVADA
MAIL REBALANCE RECORDER
FILE NO. _____ FEES \$9.50

170083

BOOK 319 PAGE 115

170084

CERTIFICATE OF LOCATION
LODE MINING CLAIM

TO ALL WHOM IT MAY CONCERN:

The undersigned hereby certifies that he has caused to be located the Garden 21 Lode Mining Claim in the following quarter section(s) S W ¼ of Section 12, Township 25 North, Range 48 East, M.D.B. & M., in Eureka County, Nevada on the 16th day of March, 1998.

The name and mailing address of the locator is:

David R. Shaddrick, agent for
Rubicon Resources, P.O. Box 4940, Sparks, Nevada 89432

The claim is approximately 1500 feet long and 600 feet wide, such that 10 feet is claimed in an North direction and 1490 feet in a South direction from the point of discovery (monument of location), at which the Notice of Location was posted, together with 300 feet on each side of the monument of location and center line of the claim. The general course of the lode or vein is from the North to South direction.

The location and number of each corner of this claim is shown on the claim map that is filed herewith. On the ground, each corner of the claim is marked with scribed metal tags.

Corner No. 1 is a 4 foot long, 2" by 2" wooden post, buried one foot.

Corner No. 2 is a 4 foot long, 2" by 2" wooden post, buried one foot.


Corner No. 3 is a 4 foot long, 2" by 2" wooden post, buried one foot.

Corner No. 4 is a 4 foot long, 2" by 2" wooden post, buried one foot.

The location work consisted of making a claim map as provided in N.R.S. 517.040.

Dated this 12 day of May, 1998

SIGNATURE OF LOCATOR



David R. Shaddrick, agent for
Rubicon Resources

RECORDER'S STAMP

BOOK 319 PAGE 116
OFFICIAL RECORDS
RECORDED AT THE REQUEST OF
David R. Shaddrick
98 MAY 14 AM 9:09
EUREKA COUNTY NEVADA
MIL. REBAL. RECORDED
FILE NO. 9.50
FEES

170085

CERTIFICATE OF LOCATION
LODE MINING CLAIM

TO ALL WHOM IT MAY CONCERN:

The undersigned hereby certifies that he has caused to be located the Garden 22 Lode Mining Claim in the following quarter section(s) SW 1/4 of Section 12 and the N W 1/4 of Section 13, Township 25 North, Range 48 East, M.D.B. & M., in Eureka County, Nevada on the 4th day of March, 1998.

The name and mailing address of the locator is:

David R. Shaddrick, agent for
Rubicon Resources; P. O. Box 4940, Sparks, Nevada 89432

The claim is approximately 1500 feet long and 600 feet wide, such that 10 feet is claimed in an South direction and 1490 feet in a North direction from the point of discovery (monument of location), at which the Notice of Location was posted, together with 300 feet on each side of the monument of location and center line of the claim. The general course of the lode or vein is from the North to South direction.

The location and number of each corner of this claim is shown on the claim map that is filed herewith. On the ground, each corner of the claim is marked with scribed metal tags.

Corner No. 1 is a 4 foot long, 2" by 2" wooden post, buried one foot.

Corner No. 2 is a 4 foot long, 2" by 2" wooden post, buried one foot.

Corner No. 3 is a 4 foot long, 2" by 2" wooden post, buried one foot.

Corner No. 4 is a 4 foot long, 2" by 2" wooden post, buried one foot.

The location work consisted of making a claim map as provided in N.R.S. 517.040.

Dated this 12 day of May, 1998

SIGNATURE OF LOCATOR

David R. Shaddrick

David R. Shaddrick, agent for
Rubicon Resources

RECORDER'S STAMP

BOOK 319 PAGE 117
OFFICIAL RECORDS
RECORDED AT THE REQUEST OF
David R. Shaddrick
98 MAY 14 AM 9:09

EUREKA COUNTY NEVADA
M.H. REALEATI, RECORDER
FILE NO.
FEES 9.50

170085

BOOK 319 PAGE 117

CERTIFICATE OF LOCATION
LODE MINING CLAIM

TO ALL WHOM IT MAY CONCERN:

The undersigned hereby certifies that he has caused to be located the Garden 23 Lode Mining Claim in the following quarter section(s) S W ¼ of Section 12, Township 25 North, Range 48 East, M.D.B. & M., in Eureka County, Nevada on the 16th day of March, 1998.

The name and mailing address of the locator is:

David R. Shaddrick, agent for
Rubicon Resources; P. O. Box 4940, Sparks, Nevada 89432

The claim is approximately 1500 feet long and 600 feet wide, such that 10 feet is claimed in an North direction and 1490 feet in a South direction from the point of discovery (monument of location), at which the Notice of Location was posted, together with 300 feet on each side of the monument of location and center line of the claim. The general course of the lode or vein is from the North to South direction.

The location and number of each corner of this claim is shown on the claim map that is filed herewith. On the ground, each corner of the claim is marked with scribed metal tags.

Corner No. 1 is a 4 foot long, 2" by 2" wooden post, buried one foot.

Corner No. 2 is a 4 foot long, 2" by 2" wooden post, buried one foot.

Corner No. 3 is a 4 foot long, 2" by 2" wooden post, buried one foot.

Corner No. 4 is a 4 foot long, 2" by 2" wooden post, buried one foot.

The location work consisted of making a claim map as provided in N.R.S. 517.040.

Dated this 12 day of May, 1998

SIGNATURE OF LOCATOR

David R. Shaddrick
David R. Shaddrick, agent for
Rubicon Resources

RECORDER'S STAMP

BOOK 319 PAGE 118
OFFICIAL RECORDS
RECORDED AT THE REQUEST OF
David R. Shaddrick
98 MAY 14 AM 9:09
EUREKA COUNTY NEVADA
M.H. NEBALLEATI, RECORDER
FILE NO.
FEES 9.50

170087

CERTIFICATE OF LOCATION
LODE MINING CLAIM

TO ALL WHOM IT MAY CONCERN:

The undersigned hereby certifies that he has caused to be located the Garden 24 Lode Mining Claim in the following quarter section(s) SW 1/4 of Section 12 and the N W 1/4 of Section 13, Township 25 North, Range 48 East, M.D.B. & M., in Eureka County, Nevada on the 4th day of March, 1998.

The name and mailing address of the locator is:

David R. Shaddrick, agent for
Rubicon Resources; P.O. Box 4940, Sparks, Nevada 89432

The claim is approximately 1500 feet long and 600 feet wide, such that 10 feet is claimed in an South direction and 1490 feet in a North direction from the point of discovery (monument of location), at which the Notice of Location was posted, together with 300 feet on each side of the monument of location and center line of the claim. The general course of the lode or vein is from the North to South direction.

The location and number of each corner of this claim is shown on the claim map that is filed herewith. On the ground, each corner of the claim is marked with scribed metal tags.

Corner No. 1 is a 4 foot long, 2" by 2" wooden post, buried one foot.

Corner No. 2 is a 4 foot long, 2" by 2" wooden post, buried one foot.

Corner No. 3 is a 4 foot long, 2" by 2" wooden post, buried one foot.

Corner No. 4 is a 4 foot long, 2" by 2" wooden post, buried one foot.

The location work consisted of making a claim map as provided in N.R.S. 517.040.

Dated this 12 day of May, 1998

SIGNATURE OF LOCATOR

David R. Shaddrick
David R. Shaddrick, agent for
Rubicon Resources

RECORDER'S STAMP

BOOK 319 PAGE 119
OFFICIAL RECORDS
RECORDED AT THE REQUEST OF
David R. Shaddrick
98 MAY 14 AM 9:10
EUREKA COUNTY NEVADA
M.H. REBALZATI, RECORDER
FILE NO.
FEES 9.50

170087

BOOK 319 PAGE 119

170088

CERTIFICATE OF LOCATION
LODE MINING CLAIM

TO ALL WHOM IT MAY CONCERN:

The undersigned hereby certifies that he has caused to be located the Garden 25 Lode Mining Claim in the following quarter section(s) S W 1/4 of Section 12 and the SE 1/4 of Section 11, Township 25 North, Range 48 East, M.D.B. & M., in Eureka County, Nevada on the 16th day of March, 1998.

The name and mailing address of the locator is:

David R. Shaddrick, agent for
Rubicon Resources; P. O. Box 4940, Sparks, Nevada 89432

The claim is approximately 1500 feet long and 600 feet wide, such that 10 feet is claimed in an North direction and 1490 feet in a South direction from the point of discovery (monument of location), at which the Notice of location was posted, together with 300 feet on each side of the monument of location and center line of the claim. The general course of the lode or vein is from the North to South direction.

The location and number of each corner of this claim is shown on the claim map that is filed herewith. On the ground, each corner of the claim is marked with scribed metal tags.

Corner No. 1 is a 4 foot long, 2" by 2" wooden post, buried one foot.

Corner No. 2 is a 4 foot long, 2" by 2" wooden post, buried one foot.

Corner No. 3 is a 4 foot long, 2" by 2" wooden post, buried one foot.

Corner No. 4 is a 4 foot long, 2" by 2" wooden post, buried one foot.

The location work consisted of making a claim map as provided in N.R.S. 517.040.

Dated this 12 day of May, 1998

SIGNATURE OF LOCATOR

David R. Shaddrick
David R. Shaddrick, agent for
Rubicon Resources

RECORDER'S STAMP

BOOK 319 PAGE 120

OFFICIAL RECORDS
RECORDED AT THE REQUEST OF
David R. Shaddrick

98 MAY 14 AM 9:10

EUREKA COUNTY, NEVADA
MIN. REBALANCE RECORDER
FILE NO. FEES \$9.50

170088

BOOK 319 PAGE 120

170089

CERTIFICATE OF LOCATION
LODE MINING CLAIM

TO ALL WHOM IT MAY CONCERN:

The undersigned hereby certifies that he has caused to be located the Garden 26 Lode Mining Claim in the following quarter section(s) SW 1/4 of Section 12 and the SE 1/4 of Section 11, and the NE 1/4 of Section 14 and the N W 1/4 of Section 13, Township 25 North, Range 48 East, M.D.B. & M., in Eureka County, Nevada on the 4th day of March, 1998.

The name and mailing address of the locator is:

David R. Shaddrick, agent for
Rubicon Resources, P. O. Box 4940, Sparks, Nevada 89432

The claim is approximately 1500 feet long and 600 feet wide, such that 10 feet is claimed in an South direction and 1490 feet in a North direction from the point of discovery (monument of location), at which the Notice of Location was posted, together with 300 feet on each side of the monument of location and center line of the claim. The general course of the lode or vein is from the North to South direction.

The location and number of each corner of this claim is shown on the claim map that is filed herewith. On the ground, each corner of the claim is marked with scribed metal tags.

Corner No. 1 is a 4 foot long, 2" by 2" wooden post, buried one foot.

Corner No. 2 is a 4 foot long, 2" by 2" wooden post, buried one foot.

Corner No. 3 is a 4 foot long, 2" by 2" wooden post, buried one foot.

Corner No. 4 is a 4 foot long, 2" by 2" wooden post, buried one foot.

The location work consisted of making a claim map as provided in N.R.S. 517.040.

Dated this 12 day of May, 1998

SIGNATURE OF LOCATOR

David R. Shaddrick
David R. Shaddrick, agent for
Rubicon Resources

RECORDER'S STAMP

BOOK 319 PAGE 131

RECORDED AT THE OFFICE OF
OFFICIAL RECORDS

David R. Shaddrick
98 MAY 14 AM 9:10

EUREKA COUNTY NEVADA
M.H. REBALATI, RECORDER
FILE NO. FEES \$ 9.50

170089

BOOK 319 PAGE 131

170090

CERTIFICATE OF LOCATION
LODE MINING CLAIM

TO ALL WHOM IT MAY CONCERN:

The undersigned hereby certifies that he has caused to be located the Garden 27 Lode Mining Claim in the following quarter section(s) SE ¼ of Section 11, Township 25 North, Range 48 East, M.D.B. & M., in Eureka County, Nevada on the 4th day of March, 1998.

The name and mailing address of the locator is:

David R. Shaddrick, agent for
Rubicon Resources; P.O. Box 4940, Sparks, Nevada 89432

The claim is approximately 1500 feet long and 600 feet wide, such that 10 feet is claimed in an North direction and 1490 feet in a South direction from the point of discovery (monument of location), at which the Notice of Location was posted, together with 300 feet on each side of the monument of location and center line of the claim. The general course of the lode or vein is from the North to South direction.

The location and number of each corner of this claim is shown on the claim map that is filed herewith. On the ground, each corner of the claim is marked with scribed metal tags.

Corner No. 1 is a 4 foot long, 2" by 2" wooden post, buried one foot.

Corner No. 2 is a 4 foot long, 2" by 2" wooden post, buried one foot.

Corner No. 3 is a 4 foot long, 2" by 2" wooden post, buried one foot.

Corner No. 4 is a 4 foot long, 2" by 2" wooden post, buried one foot.

The location work consisted of making a claim map as provided in N.R.S.

517.040.

Dated this 12 day of May, 1998

SIGNATURE OF LOCATOR

RECORDER'S STAMP

David R. Shaddrick
David R. Shaddrick, agent for
Rubicon Resources

BOOK 319 PAGE 122
OFFICIAL RECORDS
RECORDED AT THE REQUEST OF
David R. Shaddrick
98 MAY 14 AM 9:10
EUREKA COUNTY NEVADA
M.N. NEBALLEATI, RECORDER
FILE NO.
FEES 9.50

170090

BOOK 319 PAGE 122

170091

CERTIFICATE OF LOCATION
LODE MINING CLAIM

TO ALL WHOM IT MAY CONCERN:

The undersigned hereby certifies that he has caused to be located the Garden 28 Lode Mining Claim in the following quarter section(s) SE 1/4 of Section 11, and the NE 1/4 of Section 14, Township 25 North, Range 48 East, M.D.B. & M., in Eureka County, Nevada on the 4th day of March, 1998.

The name and mailing address of the locator is:

David R. Shaddrick, agent for
Rubicon Resources, P. O. Box 4940, Sparks, Nevada 89432

The claim is approximately 1500 feet long and 600 feet wide, such that 10 feet is claimed in an South direction and 1490 feet in a North direction from the point of discovery (monument of location), at which the Notice of Location was posted, together with 300 feet on each side of the monument of location and center line of the claim. The general course of the lode or vein is from the North to South direction.

The location and number of each corner of this claim is shown on the claim map that is filed herewith. On the ground, each corner of the claim is marked with scribed metal tags.

Corner No. 1 is a 4 foot long, 2" by 2" wooden post, buried one foot.

Corner No. 2 is a 4 foot long, 2" by 2" wooden post, buried one foot.

Corner No. 3 is a 4 foot long, 2" by 2" wooden post, buried one foot.

Corner No. 4 is a 4 foot long, 2" by 2" wooden post, buried one foot.

The location work consisted of making a claim map as provided in N.R.S. 517.040.

Dated this 12 day of May, 1998

SIGNATURE OF LOCATOR

David R. Shaddrick
David R. Shaddrick, agent for
Rubicon Resources

RECORDER'S STAMP

BOOK 319 PAGE 123
OFFICIAL RECORDS
RECORDED AT THE REQUEST OF
David R. Shaddrick
98 MAY 14 AM 9:11
EUREKA COUNTY NEVADA
M.M. REBALATI, RECORDER
FILE NO. 170091
FEES 9.50

BOOK 319 PAGE 123

170092

CERTIFICATE OF LOCATION
LODE MINING CLAIM

TO ALL WHOM IT MAY CONCERN:

The undersigned hereby certifies that he has caused to be located the Garden 29 Lode Mining Claim in the following quarter section(s) SE ¼ of Section 11, Township 25 North, Range 48 East, M.D.B. & M., in Eureka County, Nevada on the 16th day of March, 1998.

The name and mailing address of the locator is:

David R. Shaddrick, agent for
Rubicon Resources; P.O. Box 4940, Sparks, Nevada 89432

The claim is approximately 1500 feet long and 600 feet wide, such that 10 feet is claimed in an North direction and 1490 feet in a South direction from the point of discovery (monument of location), at which the Notice of Location was posted, together with 300 feet on each side of the monument of location and center line of the claim. The general course of the lode or vein is from the North to South direction.

The location and number of each corner of this claim is shown on the claim map that is filed herewith. On the ground, each corner of the claim is marked with scribed metal tags.

Corner No. 1 is a 4 foot long, 2" by 2" wooden post, buried one foot.

Corner No. 2 is a 4 foot long, 2" by 2" wooden post, buried one foot.

Corner No. 3 is a 4 foot long, 2" by 2" wooden post, buried one foot.

Corner No. 4 is a 4 foot long, 2" by 2" wooden post, buried one foot.

The location work consisted of making a claim map as provided in N.R.S. 517.040.

Dated this 12 day of May, 1998

SIGNATURE OF LOCATOR

David R. Shaddrick
David R. Shaddrick, agent for
Rubicon Resources

RECORDER'S STAMP

BOOK 319 PAGE 24
OFFICIAL RECORDS
RECORDED AT THE REQUEST OF
David R. Shaddrick
98 MAY 14 AM 9:11
EUREKA COUNTY NEVADA
M.H. REBALVATI, RECORDER
FILE NO. 170092
FEES \$ 50

170093

CERTIFICATE OF LOCATION
LODE MINING CLAIM

TO ALL WHOM IT MAY CONCERN:

The undersigned hereby certifies that he has caused to be located the Garden 30 Lode Mining Claim in the following quarter section(s) SE 1/4 of Section 11, and the NE 1/4 of Section 14, Township 25 North, Range 48 East, M.D.B. & M., in Eureka County, Nevada on the 4th day of March, 1998.

The name and mailing address of the locator is:

David R. Shaddrick, agent for
Rubicon Resources, P. O. Box 4940, Sparks, Nevada 89432

The claim is approximately 1500 feet long and 600 feet wide, such that 10 feet is claimed in an South direction and 1490 feet in a North direction from the point of discovery (monument of location), at which the Notice of Location was posted, together with 300 feet on each side of the monument of location and center line of the claim. The general course of the lode or vein is from the North to South direction.

The location and number of each corner of this claim is shown on the claim map that is filed herewith. On the ground, each corner of the claim is marked with scribed metal tags.

Corner No. 1 is a 4 foot long, 2" by 2" wooden post, buried one foot.

Corner No. 2 is a 4 foot long, 2" by 2" wooden post, buried one foot.

Corner No. 3 is a 4 foot long, 2" by 2" wooden post, buried one foot.

Corner No. 4 is a 4 foot long, 2" by 2" wooden post, buried one foot.

The location work consisted of making a claim map as provided in N.R.S. 517.040.

Dated this 12 day of May, 1998

SIGNATURE OF LOCATOR

David R. Shaddrick
David R. Shaddrick, agent for
Rubicon Resources

RECORDER'S STAMP

BOOK 319 PAGE 195
OFFICIAL RECORDS
RECORDED AT THE REQUEST OF
David R. Shaddrick
98 MAY 14 AM 9:11
EUREKA COUNTY NEVADA
MIN. REBALANCE, RECORDER
FILE NO. FEES 9.50

BOOK 319 PAGE 125

170093

CERTIFICATE OF LOCATION
LODE MINING CLAIM

170094

TO ALL WHOM IT MAY CONCERN:

The undersigned hereby certifies that he has caused to be located the Garden 31 Lode Mining Claim in the following quarter section(s) SE ¼ of Section 11, Township 25 North, Range 48 East, M.D.B. & M., in Eureka County, Nevada on the 16th day of March, 1998.

The name and mailing address of the locator is:

David R. Shaddrick, agent for
Rubicon Resources, P. O. Box 4940, Sparks, Nevada 89432

The claim is approximately 1500 feet long and 600 feet wide, such that 10 feet is claimed in an North direction and 1490 feet in a South direction from the point of discovery (monument of location), at which the Notice of Location was posted, together with 300 feet on each side of the monument of location and center line of the claim. The general course of the lode or vein is from the North to South direction.

The location and number of each corner of this claim is shown on the claim map that is filed herewith. On the ground, each corner of the claim is marked with scribed metal tags

Corner No. 1 is a 4 foot long, 2" by 2" wooden post, buried one foot.

Corner No. 2 is a 4 foot long, 2" by 2" wooden post, buried one foot.

Corner No. 3 is a 4 foot long, 2" by 2" wooden post, buried one foot.

Corner No. 4 is a 4 foot long, 2" by 2" wooden post, buried one foot.

The location work consisted of making a claim map as provided in N.R.S. 517.040.

Dated this 12 day of May, 1998

SIGNATURE OF LOCATOR

David R. Shaddrick

David R. Shaddrick, agent for
Rubicon Resources

RECORDER'S STAMP

BOOK 319 PAGE 126
OFFICIAL RECORDS
RECORDED AT THE REQUEST OF
David R. Shaddrick
98 MAY 14 AM 9:12

EUREKA COUNTY NEVADA
M.M. REBALEATI, RECORDER
FILE NO. _____
FEES \$9.50

170094

BOOK 319 PAGE 126

170095

CERTIFICATE OF LOCATION
LODE MINING CLAIM

TO ALL WHOM IT MAY CONCERN:

The undersigned hereby certifies that he has caused to be located the Garden 32 Lode Mining Claim in the following quarter section(s) SE 1/4 of Section 11, and the NE 1/4 of Section 14, Township 25 North, Range 48 East, M.D.B. & M., in Eureka County, Nevada on the 4th day of March, 1998.

The name and mailing address of the locator is:

David R. Shaddrick, agent for
Rubicon Resources, P. O. Box 4940, Sparks, Nevada 89432

The claim is approximately 1500 feet long and 600 feet wide, such that 10 feet is claimed in an South direction and 1490 feet in a North direction from the point of discovery (monument of location), at which the Notice of Location was posted, together with 300 feet on each side of the monument of location and center line of the claim. The general course of the lode or vein is from the North to South direction.

The location and number of each corner of this claim is shown on the claim map that is filed herewith. On the ground, each corner of the claim is marked with scribed metal tags

Corner No. 1 is a 4 foot long, 2" by 2" wooden post, buried one foot.

Corner No. 2 is a 4 foot long, 2" by 2" wooden post, buried one foot.

Corner No. 3 is a 4 foot long, 2" by 2" wooden post, buried one foot.

Corner No. 4 is a 4 foot long, 2" by 2" wooden post, buried one foot.

The location work consisted of making a claim map as provided in N.R.S. 517.040.

Dated this 12 day of May, 1998

SIGNATURE OF LOCATOR

David R. Shaddrick
David R. Shaddrick, agent for
Rubicon Resources

RECORDER'S STAMP

BOOK 319 PAGE 127
OFFICIAL RECORDS
RECORDED AT THE REQUEST OF
David R. Shaddrick
98 MAY 14 AM 9:12
EUREKA COUNTY NEVADA
M.H. REBELEATH, RECORDER
FILE NO. 170095
FEES 9.50

BOOK 3 | 9 PAGE | 27

CERTIFICATE OF LOCATION
LODE MINING CLAIM

170096

TO ALL WHOM IT MAY CONCERN:

The undersigned hereby certifies that he has caused to be located the Garden 33 Lode Mining Claim in the following quarter section(s) SE 1/4 of Section 12 and the NE 1/4 of Section 13, Township 25 North, Range 48 East, M.D.B. & M., in Eureka County, Nevada on the 4th day of March, 1998.

The name and mailing address of the locator is:

David R. Shaddrick, agent for
Rubicon Resources, P. O. Box 4940, Sparks, Nevada 89432

The claim is approximately 1500 feet long and 600 feet wide, such that 10 feet is claimed in an South direction and 1490 feet in a North direction from the point of discovery (monument of location), at which the Notice of Location was posted, together with 300 feet on each side of the monument of location and center line of the claim. The general course of the lode or vein is from the North to South direction.

The location and number of each corner of this claim is shown on the claim map that is filed herewith. On the ground, each corner of the claim is marked with scribed metal tags

Corner No. 1 is a 4 foot long, 2" by 2" wooden post, buried one foot.

Corner No. 2 is a 4 foot long, 2" by 2" wooden post, buried one foot.

Corner No. 3 is a 4 foot long, 2" by 2" wooden post, buried one foot.

Corner No. 4 is a 4 foot long, 2" by 2" wooden post, buried one foot.

The location work consisted of making a claim map as provided in N.R.S. 517.040.

Dated this 12 day of May, 1998

SIGNATURE OF LOCATOR

David R. Shaddrick
David R. Shaddrick, agent for
Rubicon Resources

RECORDER'S STAMP

BOOK 319 PAGE 128

OFFICIAL RECORDS

RECORDED AT THE REQUEST OF

David R. Shaddrick

98 MAY 14 AM 9:12

EUREKA COUNTY NEVADA

MIN. REBAL. RECORDS

FEES \$ 50

170096

BOOK 319 PAGE 128

170097

CERTIFICATE OF LOCATION
LODE MINING CLAIM

TO ALL WHOM IT MAY CONCERN:

The undersigned hereby certifies that he has caused to be located the Garden 34 Lode Mining Claim in the following quarter section(s) SE 1/4 of Section 12 and the NE 1/4 of Section 13, Township 25 North, Range 48 East, M.D.B. & M., in Eureka County, Nevada on the 4th day of March, 1998.

The name and mailing address of the locator is:

David R. Shaddrick, agent for
Rubicon Resources; P.O. Box 4940, Sparks, Nevada 89432

The claim is approximately 1500 feet long and 600 feet wide, such that 10 feet is claimed in an South direction and 1490 feet in a North direction from the point of discovery (monument of location), at which the Notice of Location was posted, together with 300 feet on each side of the monument of location and center line of the claim. The general course of the lode or vein is from the North to South direction.

The location and number of each corner of this claim is shown on the claim map that is filed herewith. On the ground, each corner of the claim is marked with scribed metal tags

Corner No. 1 is a 4 foot long, 2" by 2" wooden post, buried one foot.

Corner No. 2 is a 4 foot long, 2" by 2" wooden post, buried one foot.

Corner No. 3 is a 4 foot long, 2" by 2" wooden post, buried one foot.

Corner No. 4 is a 4 foot long, 2" by 2" wooden post, buried one foot.

The location work consisted of making a claim map as provided in N.R.S. 517.040.

Dated this 12 day of May, 1998

SIGNATURE OF LOCATOR

David R. Shaddrick

David R. Shaddrick, agent for
Rubicon Resources

RECORDER'S STAMP

BOOK 319 PAGE 129
OFFICIAL RECORDS
RECORDED AT THE REQUEST OF
David R. Shaddrick
98 MAY 14 AM 9:12
EUREKA COUNTY NEVADA
M.I. REBAL EATI, RECORDER
FILE NO. FEES 7.50

170097

BOOK 319 PAGE 129

170098

CERTIFICATE OF LOCATION
LODE MINING CLAIM

TO ALL WHOM IT MAY CONCERN:

The undersigned hereby certifies that he has caused to be located the Garden 35 Lode Mining Claim in the following quarter section(s) SE 1/4 of Section 12 and the NE 1/4 of Section 13, Township 25 North, Range 48 East, M.D.B. & M., in Eureka County, Nevada on the 4th day of March, 1998.

The name and mailing address of the locator is:

David R. Shaddrick, agent for
Rubicon Resources; P. O. Box 4940, Sparks, Nevada 89432

The claim is approximately 1500 feet long and 600 feet wide, such that 10 feet is claimed in an South direction and 1490 feet in a North direction from the point of discovery (monument of location), at which the Notice of Location was posted, together with 300 feet on each side of the monument of location and center line of the claim. The general course of the lode or vein is from the North to South direction.

The location and number of each corner of this claim is shown on the claim map that is filed herewith. On the ground, each corner of the claim is marked with scribed metal tags.

Corner No. 1 is a 4 foot long, 2" by 2" wooden post, buried one foot.

Corner No. 2 is a 4 foot long, 2" by 2" wooden post, buried one foot.

Corner No. 3 is a 4 foot long, 2" by 2" wooden post, buried one foot.

Corner No. 4 is a 4 foot long, 2" by 2" wooden post, buried one foot.

The location work consisted of making a claim map as provided in N.R.S. 517.040.

Dated this 12 day of May, 1998

SIGNATURE OF LOCATOR

David R. Shaddrick
David R. Shaddrick, agent for
Rubicon Resources

RECORDER'S STAMP

BOOK 319 PAGE 130

OFFICIAL RECORDS

RECORDED AT THE REQUEST OF

David R. Shaddrick

98 MAY 14 AM 9:13

EUREKA COUNTY NEVADA

RECORDER

FILE NO.

FEES 9.50

170098

BOOKS | 9 PAGE | 30

170099

CERTIFICATE OF LOCATION
LODE MINING CLAIM

TO ALL WHOM IT MAY CONCERN:

The undersigned hereby certifies that he has caused to be located the Garden 36 Lode Mining Claim in the following quarter section(s) SE 1/4 of Section 12 and the NE 1/4 of Section 13, Township 25 North, Range 48 East, M.D.B. & M., in Eureka County, Nevada on the 4th day of March, 1998.

The name and mailing address of the locator is:

David R. Shaddrick, agent for
Rubicon Resources, P. O. Box 4940, Sparks, Nevada 89432

The claim is approximately 1500 feet long and 600 feet wide, such that 10 feet is claimed in an South direction and 1490 feet in a North direction from the point of discovery (monument of location), at which the Notice of Location was posted, together with 300 feet on each side of the monument of location and center line of the claim. The general course of the lode or vein is from the North to South direction.

The location and number of each corner of this claim is shown on the claim map that is filed herewith. On the ground, each corner of the claim is marked with scribed metal tags

Corner No. 1 is a 4 foot long, 2" by 2" wooden post, buried one foot.

Corner No. 2 is a 4 foot long, 2" by 2" wooden post, buried one foot.

Corner No. 3 is a 4 foot long, 2" by 2" wooden post, buried one foot.

Corner No. 4 is a 4 foot long, 2" by 2" wooden post, buried one foot.

The location work consisted of making a claim map as provided in N.R.S. 517.040.

Dated this 12 day of May, 1998

SIGNATURE OF LOCATOR

David R. Shaddrick
David R. Shaddrick, agent for
Rubicon Resources

RECORDER'S STAMP

BOOK 319 PAGE 131
OFFICIAL RECORDS
RECORDED AT THE REQUEST OF
David R. Shaddrick
98 MAY 14 AM 9:13
EUREKA COUNTY NEVADA
M.H. REBALANTI, RECORDER
FILE NO.
FEES 9.50

BOOK 319 PAGE 131

170100

CERTIFICATE OF LOCATION
LODE MINING CLAIM

TO ALL WHOM IT MAY CONCERN:

The undersigned hereby certifies that he has caused to be located the Garden 74 Lode Mining Claim in the following quarter section(s) E 1/2 of Section 11, Township 25 North, Range 48 East, M.D.B. & M., in Eureka County, Nevada on the 16th day of March, 1998.

The name and mailing address of the locator is:

David R. Shaddrick, agent for
Rubicon Resources; P.O. Box 4940, Sparks, Nevada 89432

The claim is approximately 1500 feet long and 600 feet wide, such that 10 feet is claimed in an South direction and 1490 feet in a North direction from the point of discovery (monument of location), at which the Notice of Location was posted, together with 300 feet on each side of the monument of location and center line of the claim. The general course of the lode or vein is from the North to South direction.

The location and number of each corner of this claim is shown on the claim map that is filed herewith. On the ground, each corner of the claim is marked with scribed metal tags.

Corner No. 1 is a 4 foot long, 2" by 2" wooden post, buried one foot.

Corner No. 2 is a 4 foot long, 2" by 2" wooden post, buried one foot.

Corner No. 3 is a 4 foot long, 2" by 2" wooden post, buried one foot.

Corner No. 4 is a 4 foot long, 2" by 2" wooden post, buried one foot.

The location work consisted of making a claim map as provided in N.R.S. 517.040.

Dated this 12 day of May, 1998

SIGNATURE OF LOCATOR

David R. Shaddrick
David R. Shaddrick, agent for
Rubicon Resources

RECORDER'S STAMP

BOOK 319 PAGE 132
OFFICIAL RECORDS
RECORDED AT THE REQUEST OF
David R. Shaddrick
98 MAY 14 AM 9:13
LINNEKA COUNTY NEVADA
MIN. REBALANCE RECORDER
FILE NO.
FEES 9.50
170100

CERTIFICATE OF LOCATION
LODE MINING CLAIM

TO ALL WHOM IT MAY CONCERN:

The undersigned hereby certifies that he has caused to be located the Garden 76 Lode Mining Claim in the following quarter section(s) all 1/4 of Section 11, Township 25 North, Range 48 East, M.D.B. & M., in Eureka County, Nevada on the 16th day of March, 1998.

The name and mailing address of the locator is:

David R. Shaddrick, agent for
Rubicon Resources, P.O. Box 4940, Sparks, Nevada 89432

The claim is approximately 1500 feet long and 600 feet wide, such that 10 feet is claimed in an South direction and 1490 feet in a North direction from the point of discovery (monument of location), at which the Notice of Location was posted, together with 300 feet on each side of the monument of location and center line of the claim. The general course of the lode or vein is from the North to South direction.

The location and number of each corner of this claim is shown on the claim map that is filed herewith. On the ground, each corner of the claim is marked with scribed metal tags.

Corner No. 1 is a 4 foot long, 2" by 2" wooden post, buried one foot.

Corner No. 2 is a 4 foot long, 2" by 2" wooden post, buried one foot.

Corner No. 3 is a 4 foot long, 2" by 2" wooden post, buried one foot.

Corner No. 4 is a 4 foot long, 2" by 2" wooden post, buried one foot.

The location work consisted of making a claim map as provided in N.R.S. 517.040.

Dated this 12 day of May, 1998

SIGNATURE OF LOCATOR

David R. Shaddrick

David R. Shaddrick, agent for
Rubicon Resources

RECORDER'S STAMP

BOOK 319 PAGE 133

OFFICIAL RECORDS

RECORDED AT THE REQUEST OF

David R. Shaddrick

98 MAY 14 AM 9:13

ELIENKA COUNTY NEVADA
MILL REBALANCE RECORDER
FILE NO. _____
FEES \$9.50

170101

BOOK 319 PAGE 133

CERTIFICATE OF LOCATION
LODE MINING CLAIM

TO ALL WHOM IT MAY CONCERN:

The undersigned hereby certifies that he has caused to be located the Garden 78 Lode Mining Claim in the following quarter section(s) W 1/2 of Section 11, Township 25 North, Range 48 East, M.D.B. & M., in Eureka County, Nevada on the 16th day of March, 1998.

The name and mailing address of the locator is:

David R. Shaddrick, agent for
Rubicon Resources, P.O. Box 4940, Sparks, Nevada 89432

The claim is approximately 1500 feet long and 600 feet wide, such that 10 feet is claimed in an South direction and 1490 feet in a North direction from the point of discovery (monument of location), at which the Notice of Location was posted, together with 300 feet on each side of the monument of location and center line of the claim. The general course of the lode or vein is from the North to South direction.

The location and number of each corner of this claim is shown on the claim map that is filed herewith. On the ground, each corner of the claim is marked with scribed metal tags.

Corner No. 1 is a 4 foot long, 2" by 2" wooden post, buried one foot.

Corner No. 2 is a 4 foot long, 2" by 2" wooden post, buried one foot.

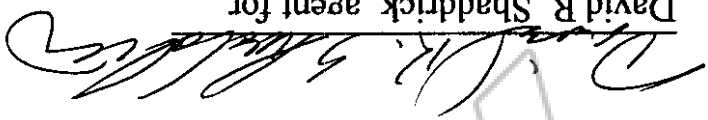
Corner No. 3 is a 4 foot long, 2" by 2" wooden post, buried one foot.

Corner No. 4 is a 4 foot long, 2" by 2" wooden post, buried one foot.

The location work consisted of making a claim map as provided in N.R.S. 517.040.

Dated this 12 day of May, 1998

SIGNATURE OF LOCATOR



David R. Shaddrick, agent for
Rubicon Resources

RECORDER'S STAMP

BOOK 319 PAGE 134
OFFICIAL RECORDS
RECORDED AT THE REQUEST OF
David R. Shaddrick
98 MAY 14 AM 9:13
EUREKA COUNTY NEVADA
METAL REBALANCE RECORDER
FILE NO. FEES 9.50

CERTIFICATE OF LOCATION
LODE MINING CLAIM

TO ALL WHOM IT MAY CONCERN:

The undersigned hereby certifies that he has caused to be located the Garden 80 Lode Mining Claim in the following quarter section(s) W 1/2 of Section 11, Township 25 North, Range 48 East, M.D.B. & M., in Eureka County, Nevada on the 16th day of March, 1998.

The name and mailing address of the locator is:

David R. Shaddrick, agent for
Rubicon Resources, P.O. Box 4940, Sparks, Nevada 89432

The claim is approximately 1500 feet long and 600 feet wide, such that 10 feet is claimed in an South direction and 1490 feet in a North direction from the point of discovery (monument of location), at which the Notice of Location was posted, together with 300 feet on each side of the monument of location and center line of the claim. The general course of the lode or vein is from the North to South direction.

The location and number of each corner of this claim is shown on the claim map that is filed herewith. On the ground, each corner of the claim is marked with scribed metal tags.

Corner No. 1 is a 4 foot long, 2" by 2" wooden post, buried one foot.

Corner No. 2 is a 4 foot long, 2" by 2" wooden post, buried one foot.

Corner No. 3 is a 4 foot long, 2" by 2" wooden post, buried one foot.

Corner No. 4 is a 4 foot long, 2" by 2" wooden post, buried one foot.

The location work consisted of making a claim map as provided in N.R.S. 517.040.

Dated this 12 day of May, 1998

SIGNATURE OF LOCATOR

David R. Shaddrick
David R. Shaddrick, agent for
Rubicon Resources

RECORDER'S STAMP

BOOK 319 PAGE 135
OFFICIAL RECORDS
RECORDED AT THE REQUEST OF
David R. Shaddrick
98 MAY 14 AM 9:13
EUREKA COUNTY NEVADA
M.I. RECORDERS
FILE NO.
FEES 9.50

CERTIFICATE OF LOCATION
LODE MINING CLAIM

TO ALL WHOM IT MAY CONCERN:

The undersigned hereby certifies that he has caused to be located the Garden 82 Lode Mining Claim in the following quarter section(s) W 1/2 of Section 11, Township 25 North, Range 48 East, M.D.B. & M., in Eureka County, Nevada on the 16th day of March, 1998.

The name and mailing address of the locator is:

David R. Shaddrick, agent for
Rubicon Resources; P. O. Box 4940, Sparks, Nevada 89432

The claim is approximately 1500 feet long and 600 feet wide, such that 10 feet is claimed in an South direction and 1490 feet in a North direction from the point of discovery (monument of location), at which the Notice of location was posted, together with 300 feet on each side of the monument of location and center line of the claim. The general course of the lode or vein is from the North to South direction.

The location and number of each corner of this claim is shown on the claim map that is filed herewith. On the ground, each corner of the claim is marked with scribed metal tags.

Corner No. 1 is a 4 foot long, 2" by 2" wooden post, buried one foot.

Corner No. 2 is a 4 foot long, 2" by 2" wooden post, buried one foot.

Corner No. 3 is a 4 foot long, 2" by 2" wooden post, buried one foot.

Corner No. 4 is a 4 foot long, 2" by 2" wooden post, buried one foot.

The location work consisted of making a claim map as provided in N.R.S. 517.040.

Dated this 12 day of May, 1998

SIGNATURE OF LOCATOR

David R. Shaddrick
David R. Shaddrick, agent for
Rubicon Resources

RECORDER'S STAMP

BOOK 319 PAGE 136
OFFICIAL RECORDS
RECORDED AT THE REQUEST OF
David R. Shaddrick
98 MAY 14 AM 9:14
EUREKA COUNTY NEVADA
MINE REBALANCE RECORDER
FILE NO.
FEES 9.50

170104

BOOK 319 PAGE 136

170104