

CERTIFICATE OF LOCATION
LODE MINING CLAIM

170106

TO ALL WHOM IT MAY CONCERN:

The undersigned hereby certifies that he has caused to be located the **GT 81** Lode Mining Claim in the following quarter section(s) NW 1/4 of Section 11, Township 25 North, Range 48 East, M.D.B. & M., in Eureka County, Nevada on the 19th day of February, 1998.

The name and mailing address of the locator is:

David R. Shaddrick, agent for
Rubicon Resources; P.O. Box 4940, Sparks, Nevada 89432

The claim is approximately 1500 feet long and 600 feet wide, such that 10 feet is claimed in an South direction and 1490 feet in a North direction from the point of discovery (monument of location), at which the Notice of Location was posted, together with 300 feet on each side of the monument of location and center line of the claim. The general course of the lode or vein is from the North to South direction.

The location and number of this claim is shown on the claim map that is filed herewith. On the ground, each corner of the claim is marked with scribed metal tags.

Corner No. 1 is a 4 foot long, 4" by 4" wooden post, buried one foot.

Corner No. 2 is a 4 foot long, 4" by 4" wooden post, buried one foot.


Corner No. 3 is a 4 foot long, 4" by 4" wooden post, buried one foot.

Corner No. 4 is a 4 foot long, 4" by 4" wooden post, buried one foot.

The location work consisted of making a claim map as provided in N.R.S. 517.040.

Dated this 12 day of May, 1998

SIGNATURE OF LOCATOR



David R. Shaddrick, agent for
Rubicon Resources

RECORDERS STAMP

BOOK 319 PAGE 137
OFFICIAL RECORDS
RECORDED AT THE REQUEST OF
David R. Shaddrick
98 MAY 14 AM 9:24

EUREKA COUNTY NEVADA
M.M. REBELEATH, RECORDER
FILE NO.
FEES 9.50

170106

BOOK 319 PAGE 137

CERTIFICATE OF LOCATION
LODE MINING CLAIM

170107

TO ALL WHOM IT MAY CONCERN:

The undersigned hereby certifies that he has caused to be located the **GT 82** Lode Mining Claim in the following quarter section(s) NW 1/4 of Section 11, Township 25 North, Range 48 East, M.D.B. & M., in Eureka County, Nevada on the 19th day of February, 1998.

The name and mailing address of the locator is:

David R. Shaddrick, agent for
Rubicon Resources; P.O. Box 4940, Sparks, Nevada, 89432

The claim is approximately 1500 feet long and 600 feet wide, such that 10 feet is claimed in an South direction and 1490 feet in a North direction from the point of discovery (monument of location), at which the Notice of Location was posted, together with 300 feet on each side of the monument of location and center line of the claim. The general course of the lode or vein is from the North to South direction.

The location and number of this claim is shown on the claim map that is filed herewith. On the ground, each corner of the claim is marked with scribed metal tags.

Corner No. 1 is a 4 foot long, 4" by 4" wooden post, buried one foot.

Corner No. 2 is a 4 foot long, 4" by 4" wooden post, buried one foot.

Corner No. 3 is a 4 foot long, 4" by 4" wooden post, buried one foot.

Corner No. 4 is a 4 foot long, 4" by 4" wooden post, buried one foot.

The location work consisted of making a claim map as provided in N.R.S. 517.040.

Dated this 12 day of May, 1998

SIGNATURE OF LOCATOR

David R. Shaddrick

David R. Shaddrick, agent for
Rubicon Resources

RECORDERS STAMP

BOOK 319 PAGE 138

OFFICIAL RECORDS

RECORDED AT THE REQUEST OF

David R. Shaddrick

98 MAY 14 AM 9:24

EUREKA COUNTY NEVADA

RECORDER

FILE NO.

FEES \$ 52

170107

BOOK 319 PAGE 138

CERTIFICATE OF LOCATION
LODE MINING CLAIM

TO ALL WHOM IT MAY CONCERN:

The undersigned hereby certifies that he has caused to be located the **GT 83** Lode Mining Claim in the following quarter section(s) NW 1/4 of Section 11, Township 25 North, Range 48 East, M.D.B. & M., in Eureka County, Nevada on the 19th day of February, 1998.

The name and mailing address of the locator is:

David R. Shaddrick, agent for
Rubicon Resources; P.O. Box 4940, Sparks, Nevada 89432

The claim is approximately 1500 feet long and 600 feet wide, such that 10 feet is claimed in an South direction and 1490 feet in a North direction from the point of discovery (monument of location), at which the Notice of Location was posted, together with 300 feet on each side of the monument of location and center line of the claim. The general course of the lode or vein is from the North to South direction.

The location and number of each corner of this claim is shown on the claim map that is filed herewith. On the ground, each corner of the claim is marked with scribed metal tags.

Corner No. 1 is a 4 foot long, 4" by 4" wooden post, buried one foot.

Corner No. 2 is a 4 foot long, 4" by 4" wooden post, buried one foot.


Corner No. 3 is a 4 foot long, 4" by 4" wooden post, buried one foot.

Corner No. 4 is a 4 foot long, 4" by 4" wooden post, buried one foot.

The location work consisted of making a claim map as provided in N.R.S. 517.040.

Dated this 12 day of May, 1998

SIGNATURE OF LOCATOR



David R. Shaddrick, agent for
Rubicon Resources

RECORDERS STAMP

BOOK 319 PAGE 139
OFFICIAL RECORDS
RECORDED AT THE REQUEST OF
David R. Shaddrick
98 MAY 14 AM 9:24
EUREKA COUNTY NEVADA
MIN. REBALANCE RECORDER
FEES \$ 50
FILE NO.

170108

BOOK 319 PAGE 139

CERTIFICATE OF LOCATION
LODE MINING CLAIM

170109

TO ALL WHOM IT MAY CONCERN:

The undersigned hereby certifies that he has caused to be located the **GT 84** Lode Mining Claim in the following quarter section(s) NW 1/4 and NE 1/4 of Section 11, Township 25 North, Range 48 East, M.D.B. & M., in Eureka County, Nevada on the 19th day of February, 1998.

The name and mailing address of the locator is:

David R. Shaddrick, agent for
Rubicon Resources; P.O. Box 4940, Sparks, Nevada 89432

The claim is approximately 1500 feet long and 600 feet wide, such that 10 feet is claimed in an South direction and 1490 feet in a North direction from the point of discovery (monument of location), at which the Notice of location was posted, together with 300 feet on each side of the monument of location and center line of the claim. The general course of the lode or vein is from the North to South direction.

The location and number of each corner of this claim is shown on the claim map that is filed herewith. On the ground, each corner of the claim is marked with scribed metal tags.

Corner No. 1 is a 4 foot long, 4" by 4" wooden post, buried one foot.

Corner No. 2 is a 4 foot long, 4" by 4" wooden post, buried one foot.

Corner No. 3 is a 4 foot long, 4" by 4" wooden post, buried one foot.

Corner No. 4 is a 4 foot long, 4" by 4" wooden post, buried one foot.

The location work consisted of making a claim map as provided in N.R.S. 517.040.

Dated this 12 day of May, 1998

SIGNATURE OF LOCATOR

David R. Shaddrick

David R. Shaddrick, agent for
Rubicon Resources

RECORDERS STAMP

BOOK 319 PAGE 170

OFFICIAL RECORDS

RECORDED AT THE REQUEST OF

David R. Shaddrick

98 MAY 14 AM 9:24

ELIENKA COUNTY NEVADA
M.M. REBAL. RECORDED
FILE NO. FEES 9.50

170109

BOOK 319 PAGE 170

CERTIFICATE OF LOCATION
LODE MINING CLAIM

170110

TO ALL WHOM IT MAY CONCERN:

The undersigned hereby certifies that he has caused to be located the **GT 85** Lode Mining Claim in the following quarter section(s) NE 1/4 of Section 11, Township 25 North, Range 48 East, M.D.B. & M., in Eureka County, Nevada on the 19th day of February, 1998.

The name and mailing address of the locator is:

David R. Shaddrick, agent for
Rubicon Resources; P.O. Box 4940, Sparks, Nevada 89432

The claim is approximately 1500 feet long and 600 feet wide, such that 10 feet is claimed in an South direction and 1490 feet in a North direction from the point of discovery (monument of location), at which the Notice of Location was posted, together with 300 feet on each side of the monument of location and center line of the claim. The general course of the lode or vein is from the North to South direction.

The location and number of each corner of this claim is shown on the claim map that is filed herewith. On the ground, each corner of the claim is marked with scribed metal tags.

Corner No. 1 is a 4 foot long, 4" by 4" wooden post, buried one foot.

Corner No. 2 is a 4 foot long, 4" by 4" wooden post, buried one foot.

Corner No. 3 is a 4 foot long, 4" by 4" wooden post, buried one foot.

Corner No. 4 is a 4 foot long, 4" by 4" wooden post, buried one foot.

The location work consisted of making a claim map as provided in N.R.S. 517.040.

Dated this 12 day of May, 1998

SIGNATURE OF LOCATOR

David R. Shaddrick
David R. Shaddrick, agent for
Rubicon Resources

RECORDERS STAMP

BOOK 319 PAGE 141
OFFICIAL RECORDS
RECORDED AT THE REQUEST OF
David R. Shaddrick
98 MAY 14 AM 9:24
EUREKA COUNTY HEVADA
M.M. REBALEATI, RECORDER
FILE NO.
FEES \$ 9.50

170110

BOOK 319 PAGE 141

CERTIFICATE OF LOCATION
LODE MINING CLAIM

170111

TO ALL WHOM IT MAY CONCERN:

The undersigned hereby certifies that he has caused to be located the **GT 86** Lode Mining Claim in the following quarter section(s) NE 1/4 of Section 11, Township 25 North, Range 48 East, M.D.B. & M., in Eureka County, Nevada on the 19th day of February, 1998.

The name and mailing address of the locator is:

David R. Shaddrick, agent for
Rubicon Resources; P.O. Box 4940, Sparks, Nevada, 89432

The claim is approximately 1500 feet long and 600 feet wide, such that 10 feet is claimed in an South direction and 1490 feet in a North direction from the point of discovery (monument of location), at which the Notice of Location was posted, together with 300 feet on each side of the monument of location and center line of the claim. The general course of the lode or vein is from the North to South direction.

The location and number of each corner of this claim is shown on the claim map that is filed herewith. On the ground, each corner of the claim is marked with scribed metal tags.

Corner No. 1 is a 4 foot long, 4" by 4" wooden post, buried one foot.

Corner No. 2 is a 4 foot long, 4" by 4" wooden post, buried one foot.


Corner No. 3 is a 4 foot long, 4" by 4" wooden post, buried one foot.

Corner No. 4 is a 4 foot long, 4" by 4" wooden post, buried one foot.

The location work consisted of making a claim map as provided in N.R.S. 517.040.

Dated this 12 day of May, 1998

SIGNATURE OF LOCATOR



David R. Shaddrick, agent for
Rubicon Resources

RECORDERS STAMP

BOOK 319 PAGE 142
OFFICIAL RECORDS
RECORDED AT THE REQUEST OF
David R. Shaddrick
98 MAY 14 AM 9:24
EUREKA COUNTY NEVADA
M.M. REBALZATI, RECORDER
FILE NO. FEES \$9.50

170111

BOOK 319 PAGE 142

TO ALL WHOM IT MAY CONCERN:

The undersigned hereby certifies that he has caused to be located the **GT 87** Lode Mining Claim in the following quarter section(s) NE 1/4 of Section 11, Township 25 North, Range 48 East, M.D.B. & M., in Eureka County, Nevada on the 19th day of February, 1998.

The name and mailing address of the locator is:

David R. Shaddrick, agent for
Rubicon Resources; P.O. Box 4940, Sparks, Nevada 89432

The claim is approximately 1500 feet long and 600 feet wide, such that 10 feet is claimed in an South direction and 1490 feet in a North direction from the point of discovery (monument of location), at which the monument of location was posted, together with 300 feet on each side of the monument of location and center line of the claim. The general course of the lode or vein is from the North to South direction.

The location and number of each corner of this claim is shown on the claim map that is filed herewith. On the ground, each corner of the claim is marked with scribed metal tags.

Corner No. 1 is a 4 foot long, 4" by 4" wooden post, buried one foot.

Corner No. 2 is a 4 foot long, 4" by 4" wooden post, buried one foot.

Corner No. 3 is a 4 foot long, 4" by 4" wooden post, buried one foot.

Corner No. 4 is a 4 foot long, 4" by 4" wooden post, buried one foot.

The location work consisted of making a claim map as provided in N.R.S. 517.040.

Dated this 12 day of May, 1998

SIGNATURE OF LOCATOR

David R. Shaddrick
David R. Shaddrick, agent for
Rubicon Resources

RECORDERS STAMP

BOOK 319 PAGE 143
OFFICIAL RECORDS
RECORDED AT THE REQUEST OF
David R. Shaddrick
98 MAY 14 AM 9:25
EUREKA COUNTY NEVADA
MIN. REBAL. RECORDED
FILE NO. FEES \$9.50

TO ALL WHOM IT MAY CONCERN:

The undersigned hereby certifies that he has caused to be located the **GT 88** Lode Mining Claim in the following quarter section(s) NE 1/4 of Section 11, Township 25 North, Range 48 East, M.D.B. & M., in Eureka County, Nevada on the 19th day of February, 1998.

The name and mailing address of the locator is:

David R. Shaddrick, agent for
Rubicon Resources; P.O. Box 4940, Sparks, Nevada 89432

The claim is approximately 1500 feet long and 600 feet wide, such that 10 feet is claimed in an South direction and 1490 feet in a North direction from the point of discovery (monument of location), at which the Notice of Location was posted, together with 300 feet on each side of the monument of location and center line of the claim. The general course of the lode or vein is from the North to South direction.

The location and number of each corner of this claim is shown on the claim map that is filed herewith. On the ground, each corner of the claim is marked with scribed metal tags.

Corner No. 1 is a 4 foot long, 4" by 4" wooden post, buried one foot.

Corner No. 2 is a 4 foot long, 4" by 4" wooden post, buried one foot.

Corner No. 3 is a 4 foot long, 4" by 4" wooden post, buried one foot.

Corner No. 4 is a 4 foot long, 4" by 4" wooden post, buried one foot.

The location work consisted of making a claim map as provided in N.R.S. 517.040.

Dated this 12 day of May, 1998

SIGNATURE OF LOCATOR

David R. Shaddrick
David R. Shaddrick, agent for
Rubicon Resources

RECORDERS STAMP

BOOK 319 PAGE 144
RECORDED AT THE REQUEST OF
David R. Shaddrick
MAY 14 9 25 AM '98
EUREKA COUNTY NEVADA
FILE NO. 9.50

CERTIFICATE OF LOCATION
LODE MINING CLAIM

170114

TO ALL WHOM IT MAY CONCERN:

The undersigned hereby certifies that he has caused to be located the **GT 89** Lode Mining Claim in the following quarter section(s) NE 1/4 of Section 11 and NW 1/4 of Section 12, Township 25 North, Range 48 East, M.D.B. & M., in Eureka County, Nevada on the 19th day of February, 1998.

The name and mailing address of the locator is:

David R. Shaddrick, agent for
Rubicon Resources; P.O. Box 4940, Sparks, Nevada 89432

The claim is approximately 1500 feet long and 600 feet wide, such that 10 feet is claimed in an South direction and 1490 feet in a North direction from the point of discovery (monument of location), at which the Notice of Location was posted, together with 300 feet on each side of the monument of location and center line of the claim. The general course of the lode or vein is from the North to South direction.

The location and number of each corner of this claim is shown on the claim map that is filed herewith. On the ground, each corner of the claim is marked with scribed metal tags.

Corner No. 1 is a 4 foot long, 4" by 4" wooden post, buried one foot.

Corner No. 2 is a 4 foot long, 4" by 4" wooden post, buried one foot.

Corner No. 3 is a 4 foot long, 4" by 4" wooden post, buried one foot.

Corner No. 4 is a 4 foot long, 4" by 4" wooden post, buried one foot.

The location work consisted of making a claim map as provided in N.R.S. 517.040.

Dated this 12 day of May, 1998

SIGNATURE OF LOCATOR

David R. Shaddrick
David R. Shaddrick, agent for
Rubicon Resources

RECORDERS STAMP

BOOK 319 PAGE 145
OFFICIAL RECORDS
RECORDED AT THE REQUEST OF
David R. Shaddrick
98 MAY 14 AM 9:25
EUREKA COUNTY NEVADA
H.M. REBALLET, RECORDER
FILE NO. FEES 9.50

170114

BOOKS 19 PAGE 145

CERTIFICATE OF LOCATION
LODE MINING CLAIM

170115

TO ALL WHOM IT MAY CONCERN:

The undersigned hereby certifies that he has caused to be located the **GT 90** Lode Mining Claim in the following quarter section(s) NW 1/4 of Section 12, Township 25 North, Range 48 East, M.D.B. & M., in Eureka County, Nevada on the 19th day of February, 1998.

The name and mailing address of the locator is:

David R. Shaddrick, agent for
Rubicon Resources; P.O. Box 4940, Sparks, Nevada 89432

The claim is approximately 1500 feet long and 600 feet wide, such that 10 feet is claimed in an South direction and 1490 feet in a North direction from the point of discovery (monument of location), at which the Notice of Location was posted, together with 300 feet on each side of the monument of location and center line of the claim. The general course of the lode or vein is from the North to South direction.

The location and number of each corner of this claim is shown on the claim map that is filed herewith. On the ground, each corner of the claim is marked with scribed metal tags.

Corner No. 1 is a 4 foot long, 4" by 4" wooden post, buried one foot.

Corner No. 2 is a 4 foot long, 4" by 4" wooden post, buried one foot.

Corner No. 3 is a 4 foot long, 4" by 4" wooden post, buried one foot.

Corner No. 4 is a 4 foot long, 4" by 4" wooden post, buried one foot.

The location work consisted of making a claim map as provided in N.R.S. 517.040.

Dated this 12 day of May, 1998

SIGNATURE OF LOCATOR

David R. Shaddrick

David R. Shaddrick, agent for
Rubicon Resources

RECORDERS STAMP

BOOK 319 PAGE 146
OFFICIAL RECORDS
RECORDED AT THE REQUEST OF
David R. Shaddrick
98 MAY 14 AM 9:25
EUREKA COUNTY NEVADA
MIL. REBAL. RECORDR
FILE NO.
FEES 9.50

170115

BOOK 819 PAGE 146