

AMENDED CERTIFICATE OF LOCATION
State of Nevada Lode Claim

The undersigned GENERAL MINERAL DEVELOPMENT COMPANY, a Nevada limited partnership, whose address is P.O. Box 11856, Reno, Nevada 89510, certifies that it has amended the GEI No. 57 lode mining claim, more particularly described below. The original location was recorded in the Official Records of Eureka County, Nevada in Book 87 at page 358, and filed with the Bureau of Land Management under Serial Number NMC 167135. The date of amendment is the 13th day of July, 1998.

The number of linear feet claimed in length along the course of the vein, each way from the point of discovery, is 750 feet in a north direction and 750 feet in a south direction. The width claimed on each side of the center of the vein is 300 feet. The general course of the lode or vein, as near as may be determined, is north-south.

This lode mining claim is located in the:

SE	Quarter of Section	35	T.	19N	R.	53E
SW	Quarter of Section	36	T.	"	R.	"
NW	Quarter of Section	1	T.	18N	R.	53E
	Quarter of Section		T.		R.	

Mount Diablo Base & Meridian, Eureka County, Nevada.

This claim is contiguous to and is bounded by the following claims:

GEI 58 on the North, GEI 62 on the East,
ROB 11 on the South, and GEI 56 on the West.

The work of location consisted of making the maps provided in NRS 517.040.

Corner No. 1, the NW Corner, is a dry post marked "NW" GEI 57
Corner No. 2, the NE Corner, is a " post marked "NE"
Corner No. 3, the SE Corner, is a " post marked "SE"
Corner No. 4, the SW Corner, is a " post marked "SW"

GENERAL MINERAL DEVELOPMENT COMPANY

By


Cy L. Wilsey
Cy L. Wilsey, Agent

BOOK 820 PAGE 050

STATE OF Nevada)
) ss.)
COUNTY OF Washoe)

On this 13 day of July, 1998, before me, a Notary Public in and for said state, personally appeared before me Cy L. Wilsey, known to me to be the person whose name is subscribed to the within instrument, and acknowledged that he executed same.

WITNESS my hand and official seal.



[SEAL]

Ruth H. Buffa
Notary Public
Residing At: Reno, Nevada
My Commission Expires: 3/22/99

BOOK 320 PAGE 050
OFFICIAL RECORDS
RECORDED AT THE REQUEST OF
Hornet Lake Mining Company
98 JUL 27 PM 3: 21
EUREKA COUNTY NEVADA
M.N. REBAL/RECORD
FILE NO. 170299
FEES \$0.50

BOOK 820 PAGE 051



AMENDED CERTIFICATE OF LOCATION
State of Nevada Lode Claim

The undersigned GENERAL MINERAL DEVELOPMENT COMPANY, a Nevada limited partnership, whose address is P.O. Box 11856, Reno, Nevada 89510, certifies that it has amended the GEI No. 62 lode mining claim, more particularly described below. The original location was the 29th day of July, 1982. The original certificate of location was recorded in the Official Records of Eureka County, Nevada in Book 87 at page 363, and filed with the Bureau of Land Management under Serial Number NMC 167140, The date of amendment is the 13th day of July, 1998.

The number of linear feet claimed in length along the course of the vein, each way from the point of discovery, is 750 feet in a north direction and 760 feet in a south direction. The width claimed on each side of the center of the vein is 300 feet. The general course of the lode or vein, as near as may be determined, is north-south.

This lode mining claim is located in the:

SW	Quarter of Section	36	T. 19N	R. 53E
NW	Quarter of Section	1	T. 18N	R. 53E
	Quarter of Section		T.	R.
	Quarter of Section		T.	R.
	Quarter of Section		T.	R.

This claim is contiguous to and is bounded by the following claims:

on the East;	<u>GEI 63</u>	on the North;	<u>208142</u>
on the West;	<u>208 3</u>	on the South; and	<u>GEI 57</u>

The work of location consisted of making the maps provided in NRS 517.040.

Corner No. 1, the NW Corner, is a	<u>4' x 4' x 4'</u>	post marked "NW"	<u>GEI 62</u>
Corner No. 2, the NE Corner, is a	"	post marked "NE"	"
Corner No. 3, the SE Corner, is a	"	post marked "SE"	"
Corner No. 4, the SW Corner, is a	"	post marked "SW"	"

GENERAL MINERAL DEVELOPMENT COMPANY


By

Cy L. Wilsey
Cy L. Wilsey, Agent

STATE OF Nevada)
) ss.)
COUNTY OF Washoe)

On this 13 day of July, 1998, before me, a Notary Public in and for said state, personally appeared before me CY L. Wilsey, known to me to be the person whose name is subscribed to the within instrument, and acknowledged that he executed same.

WITNESS my hand and official seal.



Ruth H. Buffa
Notary Public
Residing At: Reno, Nevada
My Commission Expires: 3/22/99

[SEAL]

BOOK 330
OFFICIAL RECORDS
RECORDED AT THE REQUEST OF
Hempstead Mining Company
98 JUL 27 PM 3: 21
EUREKA COUNTY NEVADA
M.N. REBALATI. RECORDER
FILE NO. FEE \$10.50

170300

BOOK 820 PAGE 053

AMENDED CERTIFICATE OF LOCATION

State of Nevada Lode Claim

The undersigned GENERAL MINERAL DEVELOPMENT COMPANY, a Nevada limited partnership, whose address is P.O. Box 11856, Reno, Nevada 89510, certifies that it has amended the GET No. 67 lode mining claim, more particularly described below. The original location was the 29th day of July, 1982. The original certificate of location was recorded in the Official Records of Eureka County, Nevada in Book 87 at page 368, and filed with the Bureau of Land Management under Serial Number NMC 167145. The date of amendment is the 13th day of July, 1998.

The number of linear feet claimed in length along the course of the vein, each way from the point of discovery, is 50 feet in a north direction and 1450 feet in a south direction. The width claimed on each side of the center of the vein is 300 feet. The general course of the lode or vein, as near as may be determined, is north-south

This lode mining claim is located in the:

Quarter of Section 36 T. 19N R. 53E
Quarter of Section " T. " R. "
Quarter of Section " T. " R. "
Quarter of Section " T. " R. "

Mount Diablo Base & Meridian, Eureka County, Nevada.

This claim is contiguous to and is bounded by the following claims:

GET 68 on the North; 208 35137 on the East;
208 1 on the South; and GET 63 on the West.

The work of location consisted of making the maps provided in NRS 517.040

Corner No. 1, the NW Corner, is a 4th X 4th post marked "NW" GET 67
Corner No. 2, the NE Corner, is a " post marked "NE"
Corner No. 3, the SE Corner, is a " post marked "SE"
Corner No. 4, the SW Corner, is a " post marked "SW"

GENERAL MINERAL DEVELOPMENT COMPANY


By

G. L. Wilsey
Gy L. Wilsey, Agent

STATE OF Nevada)
) ss.
COUNTY OF Washoe)

On this 13 day of July, 1998, before me, a Notary Public in and for said state, personally appeared before me Cy L. Wilsey, known to me to be the person whose name is subscribed to the within instrument, and acknowledged that he executed same.

WITNESS my hand and official seal.



Ruth H. Buffa
Notary Public
Residing At: Reno, Nevada
My Commission Expires: 3/22/99

[SEAL]

BOOK 330 PAGE 054
OFFICIAL RECORDS
RECORDED AT THE REQUEST OF
Hempstead Nursing Company
98 JUL 27 PM 3: 21
EUREKA COUNTY NEVADA
M.N. REBAL/ATI. RECORDER
FILE NO. FEES \$10.50

170301

BOOK 320 PAGE 055

AMENDED CERTIFICATE OF LOCATION
State of Nevada Lode Claim

The undersigned GENERAL MINERAL DEVELOPMENT COMPANY, a Nevada limited partnership, whose address is P.O. Box 11856, Reno, Nevada 89510, certifies that it has amended the GET No. 72 lode mining claim, more particularly described below. The original location was the 30th day of July, 1980. The original certificate of location was recorded in the Official Records of Eureka County, Nevada in Book 87 at page 373, and filed with the Bureau of Land Management under Serial Number NMC 167150. The date of amendment is the 13th day of July, 1998.

The number of linear feet claimed in length along the course of the vein, each way from the point of discovery, is 50 feet in a north direction and 1450 feet in a south direction. The width claimed on each side of the center of the vein is 300 feet. The general course of the lode or vein, as near as may be determined, is north-south

This lode mining claim is located in the:

NW
Quarter of Section 36, T. 19N, R. 53E
Quarter of Section _____, T. _____, R. _____
Quarter of Section _____, T. _____, R. _____
Quarter of Section _____, T. _____, R. _____
Quarter of Section _____, T. _____, R. _____
Eureka County, Nevada.

This claim is contiguous to and is bounded by the following claims:

GET 73 on the North, Rob 29, 31, 33 on the East,
Rob 33 on the South, and GET 68 on the West.

The work of location consisted of making the maps provided in NRS 517.040.

Corner No. 1, the NW Corner, is a 4" X 4" X 4" wood post marked "NW GET 72"
Corner No. 2, the NE Corner, is a " " post marked "NE "
Corner No. 3, the SE Corner, is a " " post marked "SE "
Corner No. 4, the SW Corner, is a " " post marked "SW "

GENERAL MINERAL DEVELOPMENT COMPANY

By

G L Wilsey
Gy L. Wilsey, Agent

STATE OF Nevada)
(ss.)
COUNTY OF Washoe)

On this 13 day of July, 1998, before me, a Notary Public in and for said state, personally appeared before me Cy L. Wilsey, known to me to be the person whose name is subscribed to the within instrument, and acknowledged that he executed same.

WITNESS my hand and official seal.
RUTH H. BUFFA
Notary Public - State of Nevada
Appointment Recorded in Washoe County
MY APPOINTMENT EXPIRES MAR. 22, 1999

Ruth H. Buffa
Notary Public
Residing At: Reno, Nevada
My Commission Expires: 3/22/99

[SEAL]

BOOK 320 PAGE 057
OFFICIAL RECORDS
RECORDED AT THE REQUEST OF
Hempstead Mining Company
98 JUL 27 PM 3: 22
EUREKA COUNTY NEVADA
M.N. REBALCATTI, RECORDER
FILE NO. 170302
FEE \$10.50

BOOK 320 PAGE 057

AMENDED CERTIFICATE OF LOCATION

State of Nevada Lode Claim

The undersigned GENERAL MINERAL DEVELOPMENT COMPANY, a Nevada limited partnership, whose address is P. O. Box 11856, Reno, Nevada 89510, certifies that it has amended the GEN. No. 26 lode mining claim, more particularly described below. The original location was the 30th day of July, 1980. The original certificate of location was recorded in the Official Records of Eureka County, Nevada in Book 87 at page 377, and filed with the Bureau of Land Management under Serial Number NMC 167154. The date of amendment is the 13th day of July, 1998.

The number of linear feet claimed in length along the course of the vein, each way from the point of discovery, is 50 feet in a north direction and 1450 feet in a south direction. The width claimed on each side of the center of the vein is 300 feet. The general course of the lode or vein, as near as may be determined, is north-south

This lode mining claim is located in the:

Quarter of Section	<u>36</u>	T. <u>19N</u>	R. <u>53E</u>
Quarter of Section	<u>25</u>	T. <u>"</u>	R. <u>"</u>
Quarter of Section	<u>"</u>	T. <u>"</u>	R. <u>"</u>
Quarter of Section	<u>"</u>	T. <u>"</u>	R. <u>"</u>

Mount Diablo Base & Meridian, Eureka County, Nevada.

This claim is contiguous to and is bounded by the following claims:

on the East;	<u>GEN 77</u>	on the North;	<u>ROB 27</u>
on the West;	<u>ROB 29</u>	on the South; and	<u>GEN 73</u>

The work of location consisted of making the maps provided in NRS 517.040.

Corner No. 1, the NW Corner, is a <u>D"X9"X9" wood</u> post marked "NW"	<u>GEN 76</u>
Corner No. 2, the NE Corner, is a <u>"</u> post marked "NE"	<u>"</u>
Corner No. 3, the SE Corner, is a <u>"</u> post marked "SE"	<u>"</u>
Corner No. 4, the SW Corner, is a <u>"</u> post marked "SW"	<u>"</u>

GENERAL MINERAL DEVELOPMENT COMPANY


By

Cy L. Wilsey, Agent

STATE OF Nevada)
) ss.)
COUNTY OF Washoe)

On this 13 day of July, 1998, before me, a Notary Public in and for said state, personally appeared before me Cy L. Wilsey, known to me to be the person whose name is subscribed to the within instrument, and acknowledged that he executed same.

WITNESS my hand and official seal.



[SEAL]

Ruth H. Buffa
Notary Public
Residing At: Reno, Nevada
My Commission Expires: 3/22/99

BOOK 320 PAGE 058
OFFICIAL RECORDS
RECORDED AT THE REQUEST OF
Hempstead Mining Company
98 JUL 27 PM 3: 22
EUREKA COUNTY NEVADA
M. N. REBALZATI, RECORDER
FILE NO. 170303
FEES \$10.00

BOOK 320 PAGE 059

AMENDED CERTIFICATE OF LOCATION

State of Nevada Lode Claim

The undersigned GENERAL MINERAL DEVELOPMENT COMPANY, a Nevada limited partnership, whose address is P. O. Box 11856, Reno, Nevada 89510, certifies that it has amended the ROB 1 lode mining claim, more particularly described below. The original location was the 3rd day of May, 1990. The original certificate of location was recorded in the Official Records of Eureka County, Nevada in Book 211 at page 92, and filed with the Bureau of Land Management under Serial Number NMC 599908. The date of amendment is the 6th day of July, 1998.

The number of linear feet claimed in length along the course of the vein, each way from the point of discovery, is 1480 feet in a West direction and 20 feet in a East direction. The width claimed on each side of the center of the vein is 300 feet. The general course of the lode or vein, as near as may be determined, is East-West

This lode mining claim is located in the:

SE
Quarter of Section 35, T. 19N, R. 53E
Quarter of Section _____, T. _____, R. _____
Quarter of Section _____, T. _____, R. _____
Quarter of Section _____, T. _____, R. _____
Mount Diablo Base & Meridian, Eureka County, Nevada.

This claim is contiguous to and is bounded by the following claims:

GEI 63467 on the North; ROB 39 on the East;
ROB 2 on the South; and GEI 62467 on the West.

The work of location consisted of making the maps provided in NRS 517.040.

Corner No. 1, the NW Corner, is a 2x2'x4' wood post marked "NW 1208 1"
Corner No. 2, the NE Corner, is a " post marked "NE 1208 1"
Corner No. 3, the SE Corner, is a " post marked "SE 1208 1"
Corner No. 4, the SW Corner, is a " post marked "SW 1208 1"

GENERAL MINERAL DEVELOPMENT COMPANY

By


C. L. Wilsey
C. L. Wilsey, Agent

BOOK 320 PAGE 060

STATE OF Nevada)
) ss.)
COUNTY OF Washoe)

On this 13 day of July, 1998, before me, a Notary Public in and for said state, personally appeared before me CYL Wilsey, known to me to be the person whose name is subscribed to the within instrument, and acknowledged that he executed same.

WITNESS my hand and official seal.



[SEAL]

Ruth H. Buffa
Notary Public
Residing At: Reno, Nevada
My Commission Expires: 3/22/99

BOOK 320
PAGE 000
OFFICIAL RECORDS
RECORDED AT THE REQUEST OF
Hemlock Mining Company
98 JUL 27 PM 3: 22

EUREKA COUNTY NEVADA
M.N. REBAL. RECORDER
FILE NO. 170304
FEES \$10.00

BOOK 20 170304

AMENDED CERTIFICATE OF LOCATION

State of Nevada Lode Claim

The undersigned GENERAL MINERAL DEVELOPMENT COMPANY, a Nevada limited partnership, whose address is P.O. Box 11856, Reno, Nevada 89510, certifies that it has amended the ROB 2 lode mining claim, more particularly described below. The original location was the 3rd day of May, 1990. The original certificate of location was recorded in the Official Records of Eureka County, Nevada in Book 211 at page 93, and filed with the Bureau of Land Management under Serial Number NMC 599909. The date of amendment is the 6th day of July, 1998.

The number of linear feet claimed in length along the course of the vein, each way from the point of discovery, is 1480 feet in a west direction and 20 feet in a east direction. The width claimed on each side of the center of the vein is 300 feet. The general course of the lode or vein, as near as may be determined, is east-west

This lode mining claim is located in the:

Quarter of Section 35, T. 19N, R. S3E
Quarter of Section 36, T. ", R. "
Quarter of Section _____, T. _____, R. _____
Quarter of Section _____, T. _____, R. _____
Mount Diablo Base & Meridian, Eureka County, Nevada.

This claim is contiguous to and is bounded by the following claims:

208 1 on the North; 208 41 on the East;
1208 3 on the South; and GEI 57462 on the West.

The work of location consisted of making the maps provided in NRS 517.040

Corner No. 1, the NW Corner, is a 2x2x4' wood post marked "NW" ROB 2
Corner No. 2, the NE Corner, is a " post marked "NE"
Corner No. 3, the SE Corner, is a " post marked "SE"
Corner No. 4, the SW Corner, is a " post marked "SW"

GENERAL MINERAL DEVELOPMENT COMPANY

By

G. L. Wilsey
Cy L. Wilsey, Agent

STATE OF Nevada)
(ss.)
COUNTY OF Washoe)

On this 13 day of July, 1998, before me, a Notary Public in and for said state, personally appeared before me Cy L. Wisley, known to me to be the person whose name is subscribed to the within instrument, and acknowledged that he executed same.

WITNESS my hand and official seal.
RUTH H. BUFFA
Notary Public - State of Nevada
Appointment Recorded in Washoe County
MY APPOINTMENT EXPIRES MAR. 22, 1999

Ruth H. Buffa
Notary Public
Residing At: Reno, Nevada
My Commission Expires: 3/22/99

BOOK 320 PAGE 63
OFFICIAL RECORDS
RECORDED AT THE REQUEST OF
Hempstead Mining Company
98 JUL 27 PM 3: 23
EUREKA COUNTY NEVADA
M.N. REBAL EATL. RECORDER
FILE NO.
FEES \$10.50

170305

BOOK 320 PAGE 63

170306

AMENDED CERTIFICATE OF LOCATION

State of Nevada Lode Claim

The undersigned GENERAL MINERAL DEVELOPMENT COMPANY, a Nevada limited partnership, whose address is P.O. Box 11856, Reno, Nevada 89510, certifies that it has amended the Rob 3 lode mining claim, more particularly described below. The original location was the 3rd day of May, 1990. The original certificate of location was recorded in the Official Records of Eureka County, Nevada in Book 211 at page 94, and filed with the Bureau of Land Management under Serial Number NMC 599910. The date of amendment is the 6th day of July, 1998.

The number of linear feet claimed in length along the course of the vein, each way from the point of discovery, is 1480 feet in a west direction and 20 feet in a east direction. The width claimed on each side of the center of the vein is 300 feet. The general course of the lode or vein, as near as may be determined, is east-west

This lode mining claim is located in the:

<u>NW</u>	Quarter of Section	<u>1</u>	T. <u>18N</u>	R. <u>53E</u>
<u>SE</u>	Quarter of Section	<u>35</u>	T. <u>19N</u>	R. <u>53E</u>
<u>SW</u>	Quarter of Section	<u>36</u>	T. <u>"</u>	R. <u>"</u>
	Quarter of Section		T. <u>"</u>	R. <u>"</u>

Mount Diablo Base & Meridian, Eureka County, Nevada.

This claim is contiguous to and is bounded by the following claims:

12082 on the North; 120843 on the East; 12084 on the South; and 120811 on the West.

The work of location consisted of making the maps provided in NRS 517.040.

Corner No. 1, the NW Corner, is a 2"x2"x4" wood post marked "NW 12083"
Corner No. 2, the NE Corner, is a " post marked "NE ""
Corner No. 3, the SE Corner, is a " post marked "SE ""
Corner No. 4, the SW Corner, is a " post marked "SW ""

GENERAL MINERAL DEVELOPMENT COMPANY

By


C. L. Wilsey
Cy L. Wilsey, Agent

BOOK 20 PAGE 064

On this 13 day of July, 1998, before me, a Notary Public in and for said state, personally appeared before me Cy L. Wilsey, known to me to be the person whose name is subscribed to the within instrument, and acknowledged that he executed same.

STATE OF Nevada
) ss. _____
) COUNTY OF Washoe

WITNESS my hand and official seal.



[SEAL]

Ruth H. Buffa
Notary Public
Residing At: Reno, Nevada
My Commission Expires: 3/22/99

BOOK 320 PAGE 065
OFFICIAL RECORDS
RECORDED AT THE REQUEST OF
Hempstead Mining Company
98 JUL 27 PM 3: 23
EUREKA COUNTY NEVADA
M. M. REBALEATI, RECORDER
FILE NO. _____
FEE \$10.00

170306

BOOK 320 PAGE 065

170307
AMENDED CERTIFICATE OF LOCATION
 State of Nevada Lode Claim

The undersigned GENERAL MINERAL DEVELOPMENT COMPANY, a Nevada limited partnership, whose address is P.O. Box 11856, Reno, Nevada 89510, certifies that it has amended the 2084 lode mining claim, more particularly described below. The original location was the 3rd day of May, 1990. The original certificate of location was recorded in the Official Records of Eureka County, Nevada in Book 211 at page 95, and filed with the Bureau of Land Management under Serial Number NMC 599911. The date of amendment is the 6th day of July, 1998.

The number of linear feet claimed in length along the course of the vein, each way from the point of discovery, is 1480 feet in a west direction and 20 feet in a east direction. The width claimed on each side of the center of the vein is 300 feet. The general course of the lode or vein, as near as may be determined, is east-west

This lode mining claim is located in the:

NW Quarter of Section 1, T. 18N R. 53E
 Quarter of Section _____ T. _____ R. _____
 Quarter of Section _____ T. _____ R. _____
 Quarter of Section _____ T. _____ R. _____
 Quarter of Section _____ T. _____ R. _____
 Mount Diablo Base & Meridian, _____ Eureka _____ County, Nevada.

This claim is contiguous to and is bounded by the following claims:

2083 on the North; 20845 on the East;
2085 on the South; and 20812 on the West.

The work of location consisted of making the maps provided in NRS 517.040

Corner No. 1, the NW Corner, is a 2"x2"x4" wood post marked "NW 2084"
 Corner No. 2, the NE Corner, is a _____ post marked "NE"
 Corner No. 3, the SE Corner, is a _____ post marked "SE"
 Corner No. 4, the SW Corner, is a _____ post marked "SW"

GENERAL MINERAL DEVELOPMENT COMPANY

By _____


Cy L. Wisley, Agent

BOOK 820 PAGE 066

STATE OF Nevada)
(ss.)
COUNTY OF Washoe)

On this 13 day of July, 1998, before me, a Notary Public in and for said state, personally appeared before me Cy L. Wilsey, known to me to be the person whose name is subscribed to the within instrument, and acknowledged that he executed same.

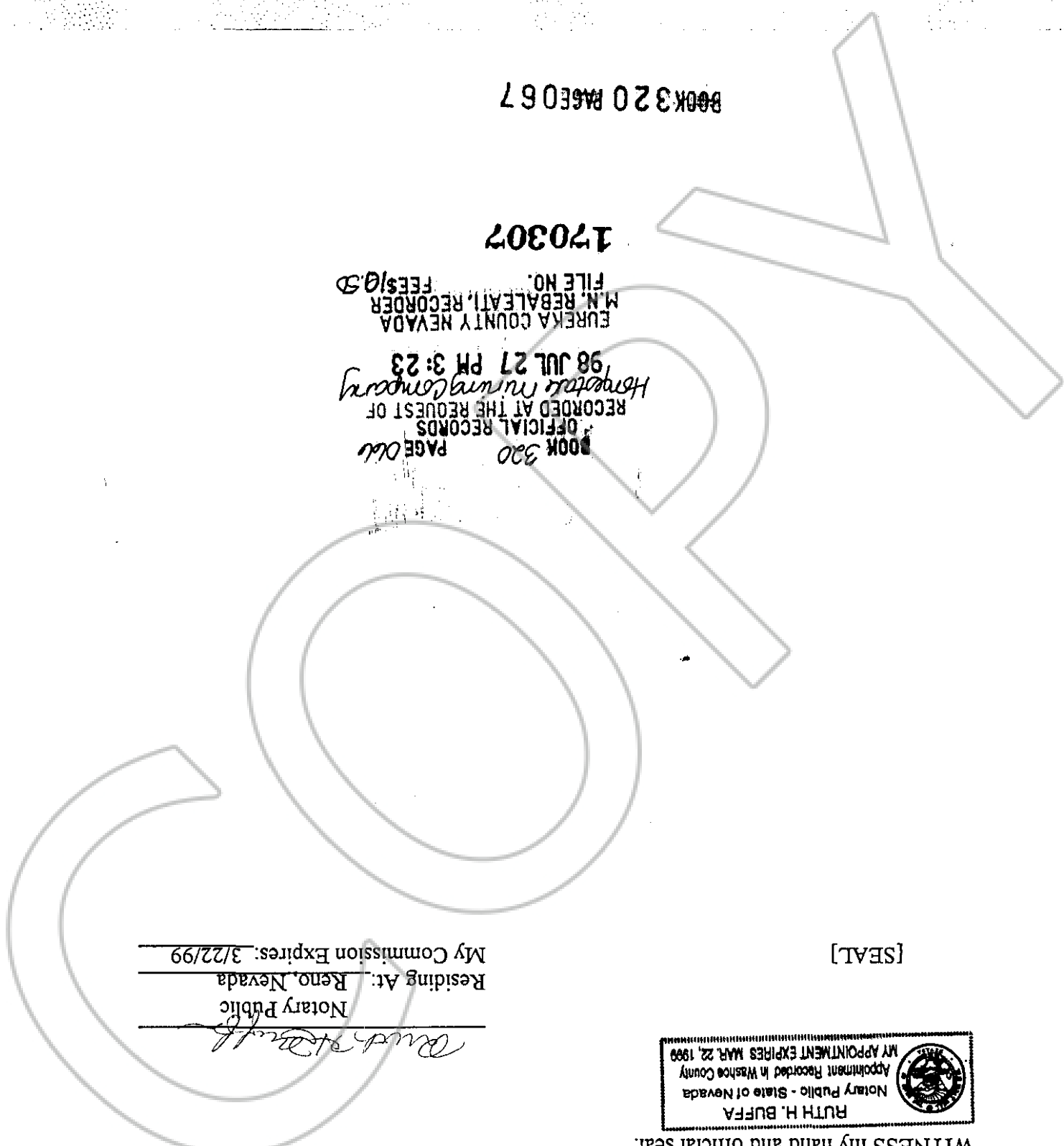
WITNESS my hand and official seal.



[SEAL]

Ruth H. Buffa
Notary Public
Residing At: Reno, Nevada
My Commission Expires: 3/22/99

BOOK 320 PAGE 067
170307
EUREKA COUNTY NEVADA
M.N. REBALZATI, RECORDER
FILE NO. FEES \$10.00
BOOK 320 PAGE 067
OFFICIAL RECORDS
RECORDED AT THE REQUEST OF
Hempstead Mining Company
98 JUL 27 PM 3: 23



170308

AMENDED CERTIFICATE OF LOCATION

State of Nevada Lode Claim

The undersigned GENERAL MINERAL DEVELOPMENT COMPANY, a Nevada limited partnership, whose address is P.O. Box 11856, Reno, Nevada 89510, certifies that it has amended the Rob 5 lode mining claim, more particularly described below. The original location was the 3rd day of May, 1990. The original certificate of location was recorded in the Official Records of Eureka County, Nevada in Book 211 at page 96, and filed with the Bureau of Land Management under Serial Number NMC 599912. The date of amendment is the 6th day of July, 1998.

The number of linear feet claimed in length along the course of the vein, each way from the point of discovery, is 1480 feet in a west direction and 20 feet in a east direction. The width claimed on each side of the center of the vein is 300 feet. The general course of the lode or vein, as near as may be determined, is east-west

This lode mining claim is located in the:

NW Quarter of Section 1, T. 18N R. 53E
Quarter of Section _____ T. _____ R. _____
Quarter of Section _____ T. _____ R. _____
Quarter of Section _____ T. _____ R. _____
Quarter of Section _____ T. _____ R. _____
Mount Diablo Base & Meridian, _____ Eureka _____ County, Nevada.

This claim is contiguous to and is bounded by the following claims:

Rob 4 on the North; Rob 47 on the East;
Rob 6 on the South; and Rob 13 on the West.

The work of location consisted of making the maps provided in NRS 517.040

Corner No. 1, the NW Corner, is a 2"x2"x4" wood post marked "NW" Rob 5
Corner No. 2, the NE Corner, is a _____ post marked "NE"
Corner No. 3, the SE Corner, is a _____ post marked "SE"
Corner No. 4, the SW Corner, is a _____ post marked "SW"

GENERAL MINERAL DEVELOPMENT COMPANY

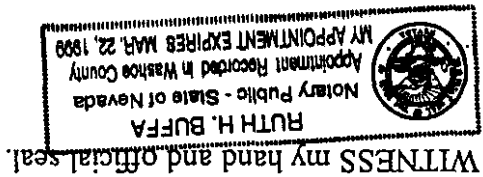
By

C. L. Wilsey
C/L. Wilsey, Agent

BOOK 20 PAGE 68

STATE OF Nevada)
(ss.)
COUNTY OF Washoe)

On this 13 day of July, 1998, before me, a Notary Public in and for said state, personally appeared before me Cy L. Wilsey, known to me to be the person whose name is subscribed to the within instrument, and acknowledged that he executed same.



Ruth H. Buffa
Notary Public
Residing At: Reno, Nevada
My Commission Expires: 3/22/99

[SEAL]

BOOK 320 PAGE 068
OFFICIAL RECORDS
RECORDED AT THE REQUEST OF
Hennrich Mining Company
98 JUL 27 PM 3:24
EUREKA COUNTY NEVADA
M.N. REBAL EATL. RECORDER
FILE NO. 170308
FEES \$10.50

BOOK 820 PAGE 069

AMENDED CERTIFICATE OF LOCATION

State of Nevada Lode Claim

The undersigned GENERAL MINERAL DEVELOPMENT COMPANY, a Nevada limited partnership, whose address is P.O. Box 11856, Reno, Nevada 89510, certifies that it has amended the 2086 lode mining claim, more particularly described below. The original location was the 3rd day of May, 1990. The original certificate of location was recorded in the Official Records of Eureka County, Nevada in Book 211 at page 97, and filed with the Bureau of Land Management under Serial Number NMC 599913. The date of amendment is the 6th day of July, 1998.

The number of linear feet claimed in length along the course of the vein, each way from the point of discovery, is 1480 feet in a west direction and 20 feet in a east direction. The width claimed on each side of the center of the vein is 300 feet. The general course of the lode or vein, as near as may be determined, is east-west

This lode mining claim is located in the: NW Quarter of Section 1, T. 18N R. 53E

Quarter of Section _____ T. _____ R. _____
Quarter of Section _____ T. _____ R. _____
Quarter of Section _____ T. _____ R. _____
Quarter of Section _____ T. _____ R. _____
Mount Diablo Base & Meridian, _____ Eureka _____ County, Nevada.

This claim is contiguous to and is bounded by the following claims:
2085 on the North; 20849 on the East;
2087 on the South; and 20814 on the West.

The work of location consisted of making the maps provided in NRS 517.040

Corner No. 1, the NW Corner, is a 2'x2'x4' wood post marked "NW 2086"
Corner No. 2, the NE Corner, is a _____ post marked "NE"
Corner No. 3, the SE Corner, is a _____ post marked "SE"
Corner No. 4, the SW Corner, is a _____ post marked "SW"


GENERAL MINERAL DEVELOPMENT COMPANY

By C. L. Wilsey
Cy L. Wilsey, Agent

STATE OF Nevada)
(ss.)
COUNTY OF Washoe)

On this 13 day of July, 1998, before me, a Notary Public in and for said state, personally appeared before me Cy L. Wilsey, known to me to be the person whose name is subscribed to the within instrument, and acknowledged that he executed same.

WITNESS my hand and official seal.



Ruth H. Buffa
Notary Public
Residing At: Reno, Nevada
My Commission Expires: 3/22/99

BOOK 320
PAGE 070
OFFICIAL RECORDS
RECORDED AT THE REQUEST OF
Hempstead Mining Company
98 JUL 27 PM 3: 24
EUREKA COUNTY NEVADA
M.N. REBALCATTI, RECORDER
FILE NO. 170309
FEES \$10.50

BOOK 320 PAGE 071

170310

AMENDED CERTIFICATE OF LOCATION

State of Nevada Lode Claim

The undersigned GENERAL MINERAL DEVELOPMENT COMPANY, a Nevada limited partnership, whose address is P. O. Box 11856, Reno, Nevada 89510, certifies that it has amended the 12037 lode mining claim, more particularly described below. The original location was the 3rd day of May, 1920. The original certificate of location was recorded in the Official Records of Eureka County, Nevada in Book 211 at page 98, and filed with the Bureau of Land Management under Serial Number NMC 599914. The date of amendment is the 6th day of July, 1998.

The number of linear feet claimed in length along the course of the vein, each way from the point of discovery, is 1480 feet in a west direction and 20 feet in a east direction. The width claimed on each side of the center of the vein is 300 feet. The general course of the lode or vein, as near as may be determined, is east-west.

This lode mining claim is located in the:

Quarter of Section 1, T. 18N, R. 53E, SW
Quarter of Section 4, T. " R. " SW
Quarter of Section 7, T. " R. " SW
Quarter of Section 10, T. " R. " SW
Quarter of Section 13, T. " R. " SW
Quarter of Section 16, T. " R. " SW
Quarter of Section 19, T. " R. " SW
Quarter of Section 22, T. " R. " SW
Quarter of Section 25, T. " R. " SW
Quarter of Section 28, T. " R. " SW
Quarter of Section 31, T. " R. " SW
Quarter of Section 34, T. " R. " SW
Quarter of Section 37, T. " R. " SW
Quarter of Section 40, T. " R. " SW
Quarter of Section 43, T. " R. " SW
Quarter of Section 46, T. " R. " SW
Quarter of Section 49, T. " R. " SW
Quarter of Section 52, T. " R. " SW
Quarter of Section 55, T. " R. " SW
Quarter of Section 58, T. " R. " SW
Quarter of Section 61, T. " R. " SW
Quarter of Section 64, T. " R. " SW
Quarter of Section 67, T. " R. " SW
Quarter of Section 70, T. " R. " SW
Quarter of Section 73, T. " R. " SW
Quarter of Section 76, T. " R. " SW
Quarter of Section 79, T. " R. " SW
Quarter of Section 82, T. " R. " SW
Quarter of Section 85, T. " R. " SW
Quarter of Section 88, T. " R. " SW
Quarter of Section 91, T. " R. " SW
Quarter of Section 94, T. " R. " SW
Quarter of Section 97, T. " R. " SW
Quarter of Section 100, T. " R. " SW

This claim is contiguous to and is bounded by the following claims:
2086 on the North, 20851 on the East,
2088 on the South, and 20815 on the West.

The work of location consisted of making the maps provided in NRS 517.040.

Corner No. 1, the NW Corner, is a 2'x2"x4' wood post marked "NW 2087
Corner No. 2, the NE Corner, is a " post marked "NE "
Corner No. 3, the SE Corner, is a " post marked "SE "
Corner No. 4, the SW Corner, is a " post marked "SW "

GENERAL MINERAL DEVELOPMENT COMPANY


By Cy L. Wilsey
Cy L. Wilsey, Agent

BOOK 820 PAGE 72

STATE OF Nevada)
(ss.)
COUNTY OF Washoe)

On this 13 day of July, 1998, before me, a Notary Public in and for said state, personally appeared before me Cy L. Wilsey, known to me to be the person whose name is subscribed to the within instrument, and acknowledged that he executed same.

WITNESS my hand and official seal.



Ruth H. Buffa
Notary Public
Residing At: Reno, Nevada
My Commission Expires: 3/22/99

BOOK 320 PAGE 072
OFFICIAL RECORDS
RECORDED AT THE REQUEST OF
Hempstead Mining Company
98 JUL 27 PM 3:24
EUREKA COUNTY NEVADA
M.N. REBAL. REORDER
FILE NO. 170310
FEE \$109

BOOK 820 PAGE 073

AMENDED CERTIFICATE OF LOCATION

State of Nevada Lode Claim

The undersigned GENERAL MINERAL DEVELOPMENT COMPANY, a Nevada limited partnership, whose address is P.O. Box 11856, Reno, Nevada 89510, certifies that it has amended the 208 B lode mining claim, more particularly described below. The original location was the 3rd day of May, 1990. The original certificate of location was recorded in the Official Records of Eureka County, Nevada in Book 211 at page 99, and filed with the Bureau of Land Management under Serial Number NMC 599915. The date of amendment is the 6th day of July, 1998.

The number of linear feet claimed in length along the course of the vein, each way from the point of discovery, is 1480 feet in a west direction and 20 feet in a east direction. The width claimed on each side of the center of the vein is 300 feet. The general course of the lode or vein, as near as may be determined, is east-west

This lode mining claim is located in the:

SW Quarter of Section 1, T. 18N, R. 53E
Quarter of Section _____, T. _____, R. _____
Quarter of Section _____, T. _____, R. _____
Quarter of Section _____, T. _____, R. _____
Mount Diablo Base & Meridian, Eureka County, Nevada.

This claim is contiguous to and is bounded by the following claims:

208 7 on the North, 208 53 on the East,
208 9 on the South, and 208 16 on the West.

The work of location consisted of making the maps provided in NRS 517.040.

Corner No. 1, the NW Corner, is a 2' x 2' x 4' wood post marked "NW" 208 8
Corner No. 2, the NE Corner, is a _____ post marked "NE"
Corner No. 3, the SE Corner, is a _____ post marked "SE"
Corner No. 4, the SW Corner, is a _____ post marked "SW"

GENERAL MINERAL DEVELOPMENT COMPANY


By

C. L. Wilsey
Cy L. Wilsey, Agent

STATE OF Nevada)
) ss.)
COUNTY OF Washoe)

On this 13 day of July, 1998, before me, a Notary Public in and for said state, personally appeared before me Cy L. Wilsey, known to me to be the person whose name is subscribed to the within instrument, and acknowledged that he executed same.

WITNESS my hand and official seal.



Ruth H. Buffa
Notary Public
Residing At: Reno, Nevada
My Commission Expires: 3/22/99

ROOM 320
OFFICIAL RECORDS
RECORDED AT THE REQUEST OF
Hemlock Mining Company
98 JUL 27 PM 3:24
EUREKA COUNTY NEVADA
M.N. REBALCATTI, RECORDER
FILE NO. 170311
FEE \$10.00

BOOK 820 PAGE 075

AMENDED CERTIFICATE OF LOCATION
State of Nevada Lode Claim

The undersigned GENERAL MINERAL DEVELOPMENT COMPANY, a Nevada limited partnership, whose address is P. O. Box 11856, Reno, Nevada 89510, certifies that it has amended the 2089 lode mining claim, more particularly described below. The original location was the 3rd day of May, 1990. The original certificate of location was recorded in the Official Records of Eureka County, Nevada in Book 211 at page 100, and filed with the Bureau of Land Management under Serial Number NMC 599916. The date of amendment is the 10th day of July, 1998.

The number of linear feet claimed in length along the course of the vein, each way from the point of discovery, is 1480 feet in a west direction and 20 feet in a east direction. The width claimed on each side of the center of the vein is 300 feet. The general course of the lode or vein, as near as may be determined, is east-west

This lode mining claim is located in the: SW Quarter of Section 1, T. 18N R. 53E

Quarter of Section _____, T. _____, R. _____
Quarter of Section _____, T. _____, R. _____
Quarter of Section _____, T. _____, R. _____
Quarter of Section _____, T. _____, R. _____
Mount Diablo Base & Meridian, Eureka County, Nevada.

This claim is contiguous to and is bounded by the following claims:
2088 on the North; 20855 on the East;

120810 on the South; and _____ on the West.

The work of location consisted of making the maps provided in NRS 517.040

Corner No. 1, the NW Corner, is a 2' x 2' x 4' wood post post marked "NW" 2089
Corner No. 2, the NE Corner, is a _____ post marked "NE" _____
Corner No. 3, the SE Corner, is a _____ post marked "SE" _____
Corner No. 4, the SW Corner, is a _____ post marked "SW" _____

GENERAL MINERAL DEVELOPMENT COMPANY


By C. L. Wilsey
C/L. Wilsey, Agent

BOOK 820 PAGE 076

STATE OF Nevada)
) ss.)
COUNTY OF Washoe)

On this 13 day of July, 1998, before me, a Notary Public in and for said state, personally appeared before me Cy L. Wilsey, known to me to be the person whose name is subscribed to the within instrument, and acknowledged that he executed same.

WITNESS my hand and official seal.



Ruth H. Buffa
Notary Public
Residing At: Reno, Nevada
My Commission Expires: 3/22/99

BOOK 330 PAGE 014
OFFICIAL RECORDS
RECORDED AT THE REQUEST OF
Hometek Moving Company
98 JUL 27 PM 3: 25
EUREKA COUNTY NEVADA
M.N. REBALATI, RECORDER
FILE NO. 170312
FEES \$10.50

BOOK 20 PAGE 077

BOOK 320 PAGE 078

AMENDED CERTIFICATE OF LOCATION
State of Nevada Lode Claim

170313

The undersigned GENERAL MINERAL DEVELOPMENT COMPANY, a Nevada limited partnership, whose address is P.O. Box 11856, Reno, Nevada 89510, certifies that it has amended the LOB 22 lode mining claim, more particularly described below. The original location was the 4th day of May, 1990. The original certificate of location was recorded in the Official Records of Eureka County, Nevada in Book 211 at page 113, and filed with the Bureau of Land Management under Serial Number NMC 599929. The date of amendment is the 6th day of July, 1998.

The number of linear feet claimed in length along the course of the vein, each way from the point of discovery, is 20 feet in a west direction and 1480 feet in a east direction. The width claimed on each side of the center of the vein is 300 feet. The general course of the lode or vein, as near as may be determined, is east-west

This lode mining claim is located in the: SE Quarter of Section 25, T. 19N, R. 53E

Quarter of Section _____, T. _____, R. _____
Quarter of Section _____, T. _____, R. _____
Quarter of Section _____, T. _____, R. _____
Quarter of Section _____, T. _____, R. _____
Mount Diablo Base & Meridian, Eureka County, Nevada.

This claim is contiguous to and is bounded by the following claims:

_____ on the North; _____ on the East;
LOB 24 on the South; and LOB 21 on the West.

The work of location consisted of making the maps provided in NRS 517.040.

Corner No. 1, the NW Corner, is a 2x2x41/2 post marked "NW" LOB 22
Corner No. 2, the NE Corner, is a 4 post marked "NE" "4"
Corner No. 3, the SE Corner, is a 4 post marked "SE" "4"
Corner No. 4, the SW Corner, is a 4 post marked "SW" "4"


GENERAL MINERAL DEVELOPMENT COMPANY

By C. L. Wilsey
Cy L. Wilsey, Agent

STATE OF Nevada)
) ss.)
COUNTY OF Washoe)

On this 13 day of July, 1998, before me, a Notary Public in and for said state, personally appeared before me CY L. Wilsey, known to me to be the person whose name is subscribed to the within instrument, and acknowledged that he executed same.

WITNESS my hand and official seal.



[SEAL]

Ruth H. Buffa
Notary Public
Residing At: Reno, Nevada
My Commission Expires: 3/22/99

BOOK 330 PAGE 078
OFFICIAL RECORDS
RECORDED AT THE REQUEST OF
Hemlock Mining Company
98 JUL 27 PM 3:25
EUREKA COUNTY NEVADA
M. N. REBALATI, RECORDER
FILE NO. 170313
FEES \$10.00

BOOK 320 PAGE 079

170314

AMENDED CERTIFICATE OF LOCATION

State of Nevada Lode Claim

The undersigned GENERAL MINERAL DEVELOPMENT COMPANY, a Nevada limited partnership, whose address is P.O. Box 11856, Reno, Nevada 89510, certifies that it has amended the Rob 23 lode mining claim, more particularly described below. The original location was the 4th day of May, 1990. The original certificate of location was recorded in the Official Records of Eureka County, Nevada in Book 211 at page 114, and filed with the Bureau of Land Management under Serial Number NMC 599930. The date of amendment is the 6th day of July, 1998.

The number of linear feet claimed in length along the course of the vein, each way from the point of discovery, is 1480 feet in a west direction and 20 feet in a east direction. The width claimed on each side of the center of the vein is 300 feet. The general course of the lode or vein, as near as may be determined, is east - west

This lode mining claim is located in the:

Quarter of Section 25, T. 19N, R. S3E
SE
SW
Quarter of Section " " T. " R. "
Quarter of Section " " T. " R. "
Quarter of Section " " T. " R. "
Mount Diablo Base & Meridian, Eureka County, Nevada.

This claim is contiguous to and is bounded by the following claims:

Rob 21 on the North, Rob 24 on the East;
Rob 25 on the South, and GEI 73:74 on the West.

The work of location consisted of making the maps provided in NRS 517.040.

Corner No. 1, the NW Corner, is a 2'x2'x4' wood post marked "NW" Rob 23
Corner No. 2, the NE Corner, is a " " post marked "NE" "
Corner No. 3, the SE Corner, is a " " post marked "SE" "
Corner No. 4, the SW Corner, is a " " post marked "SW" "

GENERAL MINERAL DEVELOPMENT COMPANY

By


Cy/L. Wilsey
Cy/L. Wilsey, Agent

BOOK 20 PAGE 80

STATE OF Nevada)
(ss.)
COUNTY OF Washoe)

On this 13 day of July, 1998, before me, a Notary Public in and for said state, personally appeared before me Cy L. Wilsey, known to me to be the person whose name is subscribed to the within instrument, and acknowledged that he executed same.

WITNESS my hand and official seal.



[SEAL]

Ruth H. Buffa
Notary Public
Residing At: Reno, Nevada
My Commission Expires: 3/22/99

BOOK 330 PAGE 080
OFFICIAL RECORDS
RECORDED AT THE REQUEST OF
Hempstead Mining Company
98 JUL 27 PM 3:25
EUREKA COUNTY NEVADA
M.N. REBALCATTI, RECORDER
FILE NO. 170314
FEES 10.50


BOOK 320 PAGE 081

170314

STATE OF Nevada)
(ss.)
COUNTY OF Washoe)

On this 13 day of July, 1998, before me, a Notary Public in and for said state, personally appeared before me CYL Wilsey, known to me to be the person whose name is subscribed to the within instrument, and acknowledged that he executed same.

WITNESS my hand and official seal.



[SEAL]

Ruth H. Bufa
Notary Public
Residing At: Reno, Nevada
My Commission Expires: 3/22/99

BOOK 320
PAGE 082
OFFICIAL RECORDS
RECORDED AT THE REQUEST OF
Honorable Mining Company
98 JUL 27 PM 3: 25
EUREKA COUNTY NEVADA
M.N. REBAL/ATI. RECORDER
FILE NO. 170315
FEES \$10.50

BOOK 20 PAGE 083

170316

AMENDED CERTIFICATE OF LOCATION

State of Nevada Lode Claim

The undersigned GENERAL MINERAL DEVELOPMENT COMPANY, a Nevada limited partnership, whose address is P.O. Box 11856, Reno, Nevada 89510, certifies that it has amended the 20825 lode mining claim, more particularly described below. The original location was the 4th day of May, 1990. The original certificate of location was recorded in the Official Records of Eureka County, Nevada in Book 211 at page 116, and filed with the Bureau of Land Management under Serial Number NMC 599932. The date of amendment is the 6th day of July, 1998.

The number of linear feet claimed in length along the course of the vein, each way from the point of discovery, is 1480 feet in a west direction and 20 feet in a east direction. The width claimed on each side of the center of the vein is 300 feet. The general course of the lode or vein, as near as may be determined, is east - west

This lode mining claim is located in the:

SE	Quarter of Section	25	T. 19N	R. 53E
SW	Quarter of Section	"	"	"
NE	Quarter of Section	36	"	"
NW	Quarter of Section	"	"	"

Mount Diablo Base & Meridian, Eureka County, Nevada.

This claim is contiguous to and is bounded by the following claims:

20823 on the North; 20826 on the East; 59793 20827 on the South; and 59793 on the West.

The work of location consisted of making the maps provided in NRS 517.040.

Corner No. 1, the NW Corner, is a 2'x2'x4' wood post marked "NW 20825"
Corner No. 2, the NE Corner, is a " post marked "NE"
Corner No. 3, the SE Corner, is a " post marked "SE"
Corner No. 4, the SW Corner, is a " post marked "SW"

GENERAL MINERAL DEVELOPMENT COMPANY

By


Cy L. Wilsey
Cy L. Wilsey, Agent

BOOK 20 PAGE 84

STATE OF Nevada)
(ss.)
COUNTY OF Washoe)

On this 12 day of July, 1998, before me, a Notary Public in and for said state, personally appeared before me Cy L. Wilsey, known to me to be the person whose name is subscribed to the within instrument, and acknowledged that he executed same.

WITNESS my hand and official seal.



[SEAL]

Ruth H. Buffa
Notary Public
Residing At: Reno, Nevada
My Commission Expires: 3/22/99

BOOK 320 PAGE 084
OFFICIAL RECORDS
RECORDED AT THE REQUEST OF
Hempstead Mining Company
98 JUL 27 PM 3: 26

EUREKA COUNTY, NEVADA
M.N. REBAL/ATI. RECORDER
FILE NO. 105
FEES \$10.50

170316

BOOK 320 PAGE 085

AMENDED CERTIFICATE OF LOCATION
State of Nevada Lode Claim

170317

The undersigned GENERAL MINERAL DEVELOPMENT COMPANY, a Nevada limited partnership, whose address is P.O. Box 11856, Reno, Nevada 89510, certifies that it has amended the 120327 lode mining claim, more particularly described below. The original location was the 4th day of May, 1990. The original certificate of location was recorded in the Official Records of Eureka County, Nevada in Book 211 at page 118, and filed with the Bureau of Land Management under Serial Number NMC 599934. The date of amendment is the 6th day of July, 1998.

The number of linear feet claimed in length along the course of the vein, each way from the point of discovery, is 1480 feet in a West direction and 20 feet in a East direction. The width claimed on each side of the center of the vein is 300 feet. The general course of the lode or vein, as near as may be determined, is East - West

This lode mining claim is located in the:

NE Quarter of Section 36, T. 19N R. 53E
NW Quarter of Section _____, T. _____ R. _____
 Quarter of Section _____, T. _____ R. _____
 Quarter of Section _____, T. _____ R. _____
 Mount Diablo Base & Meridian, Eureka County, Nevada.

This claim is contiguous to and is bounded by the following claims:

120325 on the North; 120328 on the East;
120329 on the South; and 120326 on the West.

The work of location consisted of making the maps provided in NRS 517.040.

Corner No. 1, the NW Corner, is a 2"x2"x4" wood post marked "NW 120327"
 Corner No. 2, the NE Corner, is a _____ post marked "NE"
 Corner No. 3, the SE Corner, is a _____ post marked "SE"
 Corner No. 4, the SW Corner, is a _____ post marked "SW"

GENERAL MINERAL DEVELOPMENT COMPANY

By _____

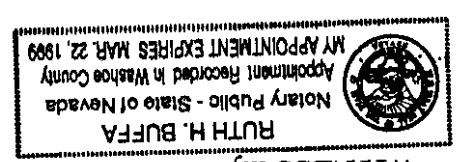
C. L. Wilsey
 Cy L. Wilsey, Agent

BOOK 220 PAGE 086

STATE OF Nevada)
) ss.)
COUNTY OF Washoe)

On this 13 day of July, 1998, before me, a Notary Public in and for said state, personally appeared before me Cy L. Wilsey, known to me to be the person whose name is subscribed to the within instrument, and acknowledged that he executed same.

WITNESS my hand and official seal.



Ruth H. Buffa
Notary Public
Residing At: Reno, Nevada
My Commission Expires: 3/22/99

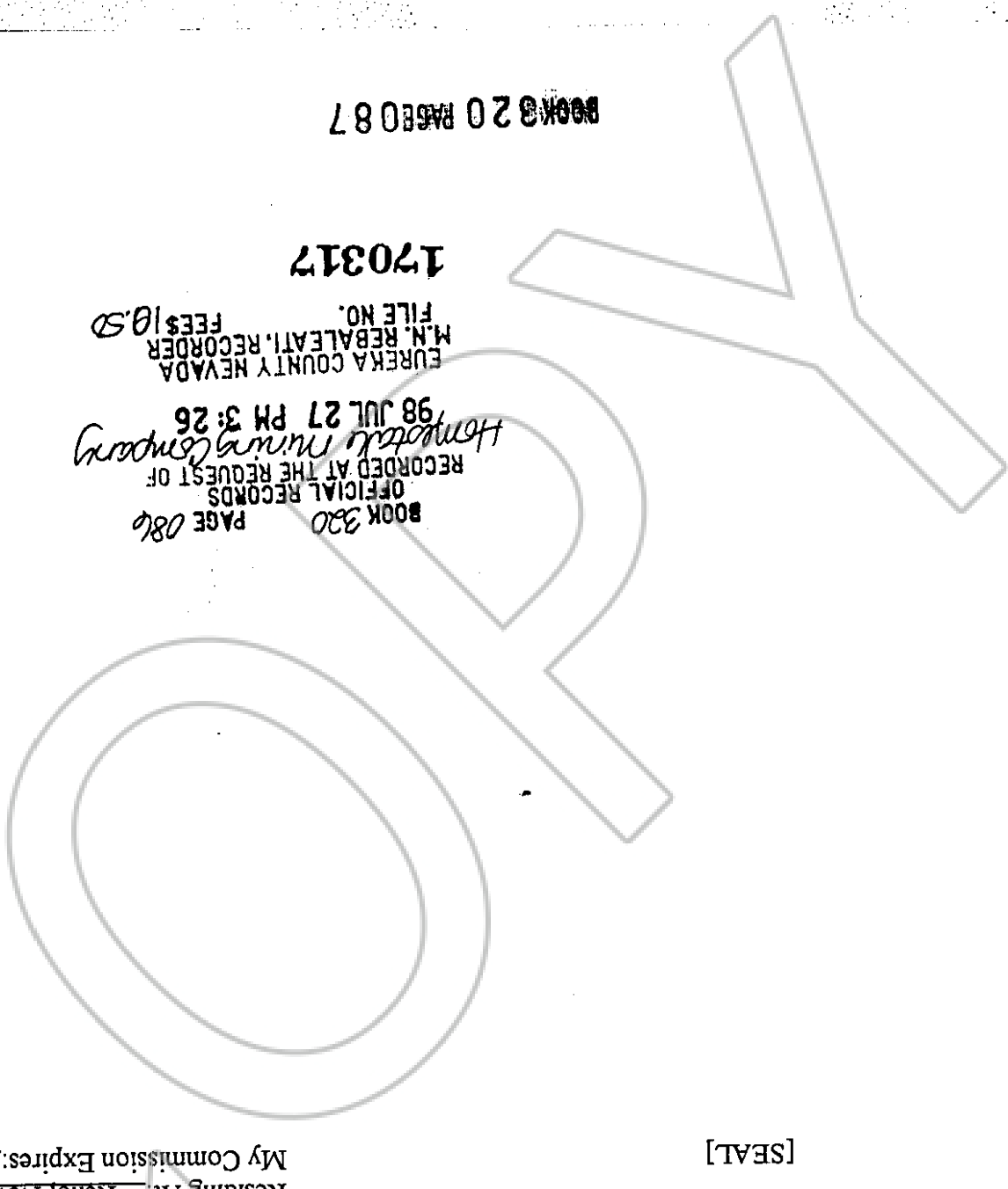
[SEAL]

BOOK 330
PAGE 086
OFFICIAL RECORDS
RECORDED AT THE REQUEST OF
Herrington Mining Company
98 JUL 27 PM 3:26

EUREKA COUNTY NEVADA
M.N. REBAL. RECORDER
FILE NO. 1050
FEES \$10.50

170317

BOOK 20 PAGE 087



AMENDED CERTIFICATE OF LOCATION

State of Nevada Lode Claim

The undersigned GENERAL MINERAL DEVELOPMENT COMPANY, a Nevada limited partnership, whose address is P.O. Box 11856, Reno, Nevada 89510, certifies that it has amended the 1203 29 lode mining claim, more particularly described below. The original location was the 4th day of May, 1990. The original certificate of location was recorded in the Official Records of Eureka County, Nevada in Book 211 at page 120, and filed with the Bureau of Land Management under Serial Number NMC 599936. The date of amendment is the 6th day of July, 1998.

The number of linear feet claimed in length along the course of the vein, each way from the point of discovery, is 1480 feet in a ~~west~~ east direction and 20 feet in a ~~west~~ east-west direction. The width claimed on each side of the center of the vein is 300 feet. The general course of the lode or vein, as near as may be determined, is east-west.

This lode mining claim is located in the:

NW Quarter of Section 36, T. 19N, R. 53E NE Quarter of Section " " T. " R. " Quarter of Section " " T. " R. " Quarter of Section " " T. " R. " Quarter of Section " " T. " R. " Mount Diablo Base & Meridian, Eureka County, Nevada.

This claim is contiguous to and is bounded by the following claims:

203 27 on the North; 203 30 on the East; 203 31 on the South; and 6E 72 on the West.

The work of location consisted of making the maps provided in NRS 517.040.

Corner No. 1, the NW Corner, is a 2"x2"x4' wood post marked "NW 203 29" " Corner No. 2, the NE Corner, is a " post marked "NE" " " Corner No. 3, the SE Corner, is a " post marked "SE" " " Corner No. 4, the SW Corner, is a " post marked "SW" " "


GENERAL MINERAL DEVELOPMENT COMPANY

By

G. L. Wilsey, Agent

STATE OF Nevada)
) ss. COUNTY OF Washoe)
 On this 12 day of July, 1998, before me, a Notary Public in and for
 said state, personally appeared before me CYL Wilsey, known to me to
 be the person whose name is subscribed to the within instrument, and acknowledged that he executed
 same.

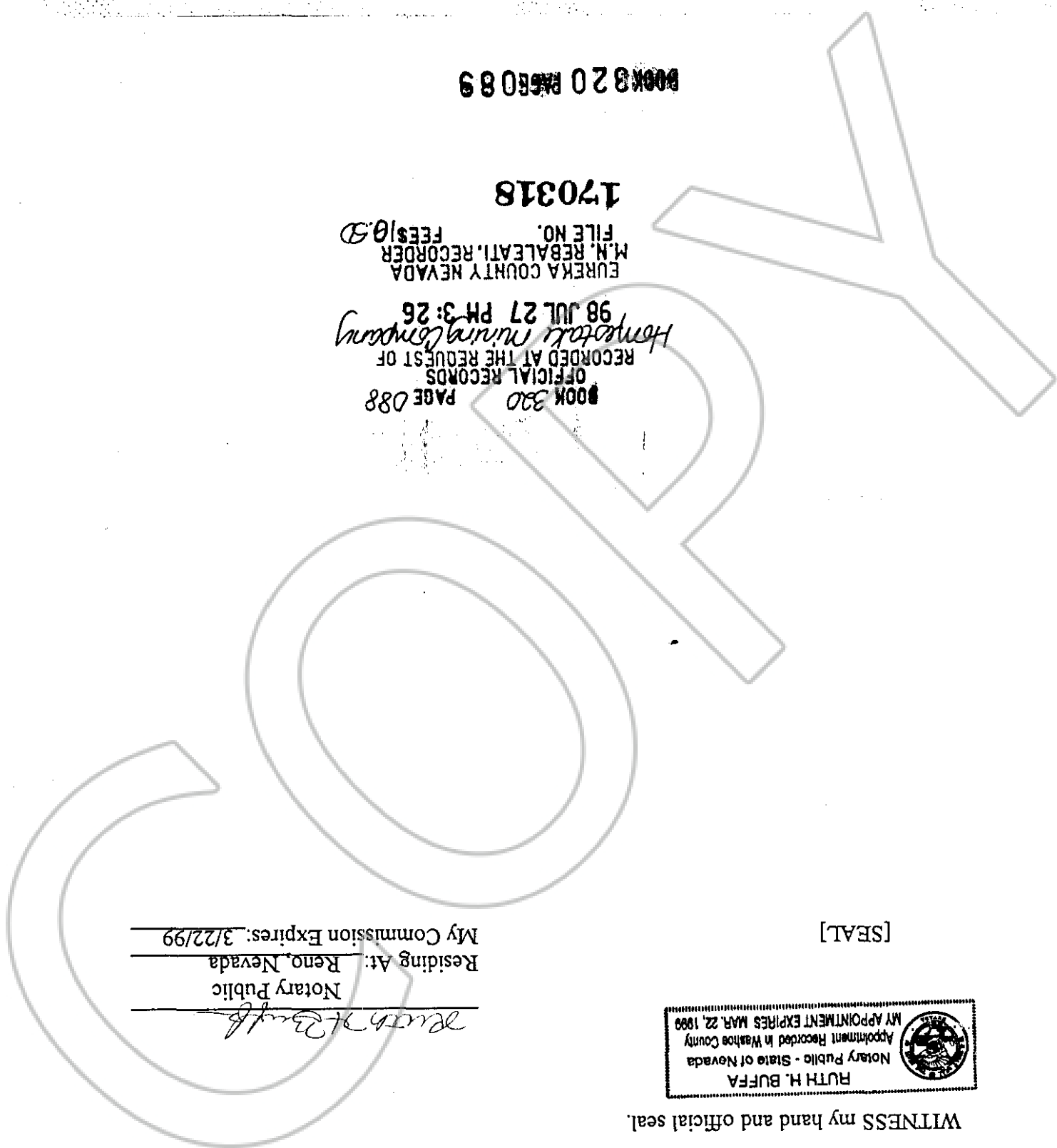
WITNESS my hand and official seal.



[SEAL]

Ruth H. Buffa
 Notary Public
 Residing At: Reno, Nevada
 My Commission Expires: 3/22/99

BOOK 330 PAGE 088
 OFFICIAL RECORDS
 RECORDED AT THE REQUEST OF
Hempstead Mining Company
 98 JUL 27 PM 3: 26
 EUREKA COUNTY NEVADA
 M.N. REBALATI, RECORDER
 FILE NO. 170318
 FEES 10.50
 BOOK 820 PAGE 089



170319

AMENDED CERTIFICATE OF LOCATION

State of Nevada Lode Claim

The undersigned GENERAL MINERAL DEVELOPMENT COMPANY, a Nevada limited partnership, whose address is P. O. Box 11856, Reno, Nevada 89510, certifies that it has amended the 20831 lode mining claim, more particularly described below. The original location was the 4th day of May, 1990. The original certificate of location was recorded in the Official Records of Eureka County, Nevada in Book 211 at page 122, and filed with the Bureau of Land Management under Serial Number NMC 599938. The date of amendment is the 6th day of July, 1998.

The number of linear feet claimed in length along the course of the vein, each way from the point of discovery, is 1480 feet in a west direction and 20 feet in a east direction. The width claimed on each side of the center of the vein is 300 feet. The general course of the lode or vein, as near as may be determined, is east-west

This lode mining claim is located in the:

NE Quarter of Section 36, T. 19N, R. 53E
NW Quarter of Section " " T. " R. "
Quarter of Section " " T. " R. "
Quarter of Section " " T. " R. "
Quarter of Section " " T. " R. "
Mount Diablo Base & Meridian, Eureka County, Nevada.

This claim is contiguous to and is bounded by the following claims:

20829 on the North; 20832 on the East;
20833 on the South; and 20832 on the West.

The work of location consisted of making the maps provided in NRS 517.040.

Corner No. 1, the NW Corner, is a 2"x2"x4" wood post marked "NW" 20831
Corner No. 2, the NE Corner, is a " " post marked "NE" "
Corner No. 3, the SE Corner, is a " " post marked "SE" "
Corner No. 4, the SW Corner, is a " " post marked "SW" "

GENERAL MINERAL DEVELOPMENT COMPANY

By

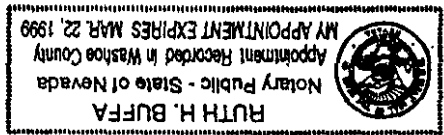
C. L. Wilsey
Cy L. Wilsey, Agent

BOOK 20 PAGE 90

On this 13 day of July, 1998, before me, a Notary Public in and for
said state, personally appeared before me CY L. Wilsey, known to me to
be the person whose name is subscribed to the within instrument, and acknowledged that he executed
same.

STATE OF Nevada
)
) ss. _____
COUNTY OF Washoe

WITNESS my hand and official seal.



Ruth H. Buffa
Notary Public
Residing At: Reno, Nevada
My Commission Expires: 3/22/1999

BOOK 320 PAGE 090
OFFICIAL RECORDS
RECORDED AT THE REQUEST OF
Hornet & Mining Company
98 JUL 27 PM 3:27

EUREKA COUNTY NEVADA
M.N. REBALATI, RECORDER
FILE NO. _____
FEES \$ 10.50

170319

BOOK 20 PAGE 91

170320

AMENDED CERTIFICATE OF LOCATION
State of Nevada Lode Claim

The undersigned GENERAL MINERAL DEVELOPMENT COMPANY, a Nevada limited partnership, whose address is P. O. Box 11856, Reno, Nevada 89510, certifies that it has amended the 120333 lode mining claim, more particularly described below. The original location was the 4th day of May, 1990. The original certificate of location was recorded in the Official Records of Eureka County, Nevada in Book 211 at page 124, and filed with the Bureau of Land Management under Serial Number NMC 599940. The date of amendment is the 6th day of July, 1998.

The number of linear feet claimed in length along the course of the vein, each way from the point of discovery, is 1480 feet in a west direction and 20 feet in a east direction. The width claimed on each side of the center of the vein is 300 feet. The general course of the lode or vein, as near as may be determined, is east - west

This lode mining claim is located in the:

NE Quarter of Section 3C, T. 19N R. 53E
NW Quarter of Section " " T. " R. "
Quarter of Section " " T. " R. "
Quarter of Section " " T. " R. "
Quarter of Section " " T. " R. "
Mount Diablo Base & Meridian, Eureka County, Nevada.

This claim is contiguous to and is bounded by the following claims:

120331 on the North; 120334 on the East;
120335 on the South; and 6E167+68 on the West.

The work of location consisted of making the maps provided in NRS 517.040.

Corner No. 1, the NW Corner, is a 2"x2"x4' wood post marked "NW 120333"
Corner No. 2, the NE Corner, is a " post marked "NE"
Corner No. 3, the SE Corner, is a " post marked "SE"
Corner No. 4, the SW Corner, is a " post marked "SW"

GENERAL MINERAL DEVELOPMENT COMPANY


By G.L. Wilsey
Cy L. Wilsey, Agent

BOOK 820 PAGE 092

On this 13 day of July, 1998, before me, a Notary Public in and for said state, personally appeared before me Cy L. Wilsey, known to me to be the person whose name is subscribed to the within instrument, and acknowledged that he executed same.

STATE OF Nevada
()
(ss.)
COUNTY OF Washoe
()

WITNESS my hand and official seal.



Ruth H. Buffa
Notary Public
Residing At: Reno, Nevada
My Commission Expires: 3/22/99

[SEAL]

BOOK 320
PAGE 092
OFFICIAL RECORDS
RECORDED AT THE REQUEST OF
Hempstead Mining Company
98 JUL 27 PM 3: 27

EUREKA COUNTY NEVADA
M. N. REBALZATI, RECORDER
FILE NO. 170320
FEES 10.50

BOOK 320 PAGE 093

170320

170321

AMENDED CERTIFICATE OF LOCATION

State of Nevada Lode Claim

The undersigned GENERAL MINERAL DEVELOPMENT COMPANY, a Nevada limited partnership, whose address is P.O. Box 11856, Reno, Nevada 89510, certifies that it has amended the 120835 lode mining claim, more particularly described below. The original location was the 4th day of May, 1990. The original certificate of location was recorded in the Official Records of Eureka County, Nevada in Book 211 at page 126, and filed with the Bureau of Land Management under Serial Number NMC 599942. The date of amendment is the 6th day of July, 1998.

The number of linear feet claimed in length along the course of the vein, each way from the point of discovery, is 1480 feet in a west direction and 20 feet in a east direction. The width claimed on each side of the center of the vein is 300 feet. The general course of the lode or vein, as near as may be determined, is east-west.

This lode mining claim is located in the:

Quarter of Section SW 36, T. 19N, R. S8E
Quarter of Section SE " " T. " " R. " "
Quarter of Section " " T. " " R. " "
Quarter of Section " " T. " " R. " "
Quarter of Section " " T. " " R. " "
Mount Diablo Base & Meridian, Eureka County, Nevada.

This claim is contiguous to and is bounded by the following claims:

20833 on the North; 20836 on the East;
20837 on the South; and 6E167 on the West.

The work of location consisted of making the maps provided in NRS 517.040.

Corner No. 1, the NW Corner, is a 2"x2"x4" wood post marked "NW 120835"
Corner No. 2, the NE Corner, is a " " post marked "NE"
Corner No. 3, the SE Corner, is a " " post marked "SE"
Corner No. 4, the SW Corner, is a " " post marked "SW"

GENERAL MINERAL DEVELOPMENT COMPANY

By

G. L. Wilsey
C/L Wilsey, Agent

BOOK 210 PAGE 126

STATE OF Nevada)
(ss.)
COUNTY OF Washoe)

On this 13 day of July, 1998, before me, a Notary Public in and for said state, personally appeared before me Cy L. Wilsey, known to me to be the person whose name is subscribed to the within instrument, and acknowledged that he executed same.

WITNESS my hand and official seal.
RUTH H. BUFA
Notary Public - State of Nevada
Appointment Recorded in Washoe County
MY APPOINTMENT EXPIRES MAR. 22, 1999

Ruth H. Buft
Notary Public
Residing At Reno, Nevada
My Commission Expires: 3/22/99

[SEAL]

BOOK 320 PAGE 094
OFFICIAL RECORDS
RECORDED AT THE REQUEST OF
Hempstead Mining Company
98 JUL 27 PM 3: 27
EUREKA COUNTY NEVADA
M.N. REBALCATTI, RECORDER
FILE NO. FEE\$10.00

170321

BOOK 320 PAGE 095