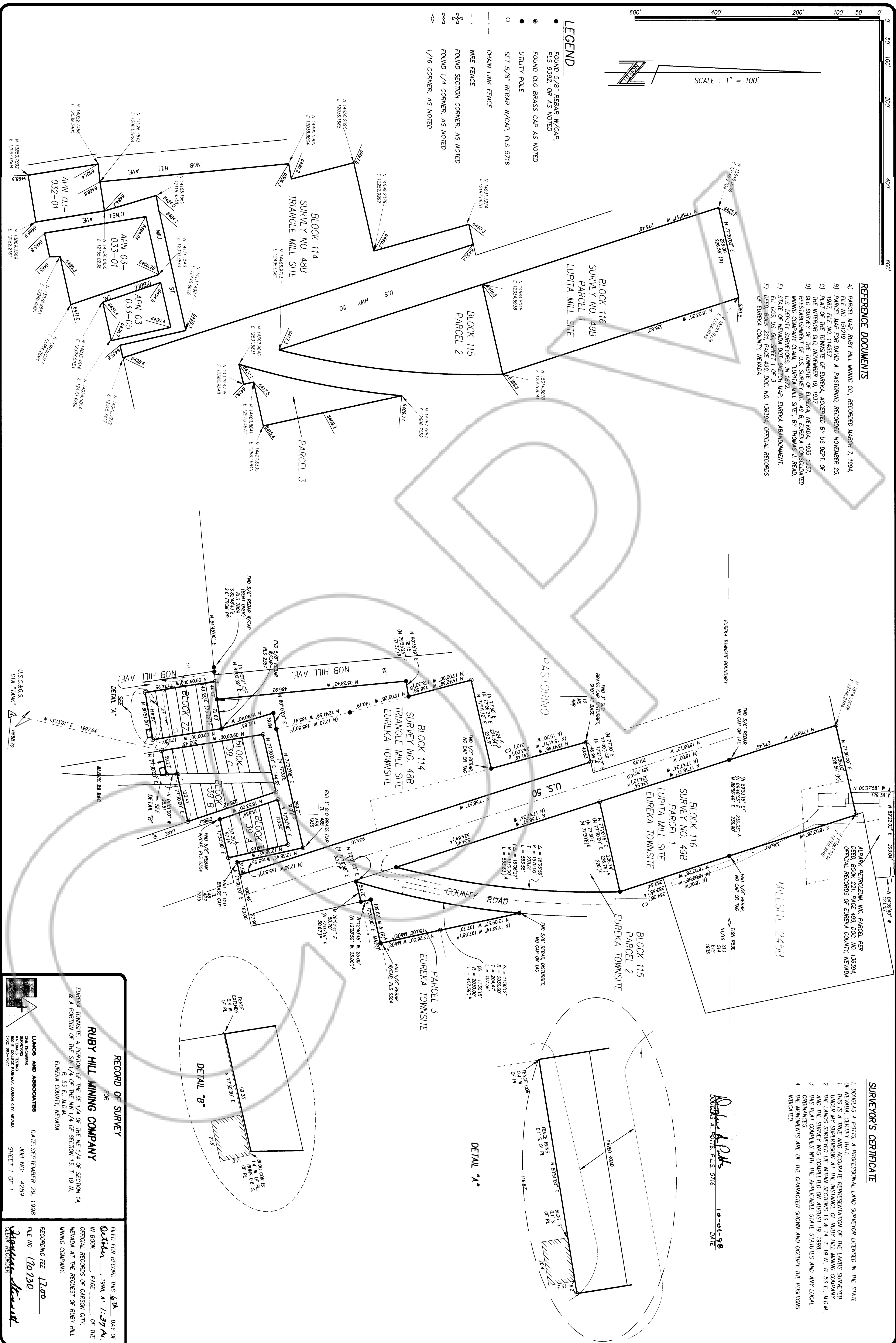


**LEGEND**

- FOUND 5/8" REBAR W/CAP. PLS 9392, OR AS NOTED
- FOUND GLO BRASS CAP AS NOTED
- UTILITY POLE
- SET 5/8" REBAR W/CAP, PLS 5716
- CHAIN LINK FENCE
- WIRE FENCE
- ⊗ FOUND SECTION CORNER, AS NOTED
- ⊕ FOUND 1/4 CORNER, AS NOTED
- ◇ 1/16 CORNER, AS NOTED

- REFERENCE DOCUMENTS**
- A) PARCEL MAP RUBY HILL MINING CO., RECORDED MARCH 7, 1994.
  - B) PARCEL MAP 219-D AND A PASTORINO, RECORDED NOVEMBER 25, 1987 FILE NO. 114657
  - C) PLAT OF THE TOWNSHIP OF EUREKA, NEVADA, ACCEPTED BY US DEPT. OF THE INTERIOR G.O. NOVEMBER 19, 1937
  - D) GLO SURVEY OF THE TOWNSHIP OF EUREKA, NEVADA, 1935-1937. REESTABLISHMENT OF U.S. SURVEY NO. 49 B, EUREKA CONSOLIDATED MINING COMPANY CLAIM, "LUPITA MILL SITE", BY THOMAS J. READ, U.S. DEPUTY SURVEYORS, IN 1872.
  - E) STATE OF NEVADA DOT, SKETCH MAP, EUREKA ABANDONMENT, EU-003, US-50, SHEET 1 OF 3
  - F) DEED, BOOK 221, PAGE 499, DOC. NO. 136394, OFFICIAL RECORDS OF EUREKA COUNTY, NEVADA



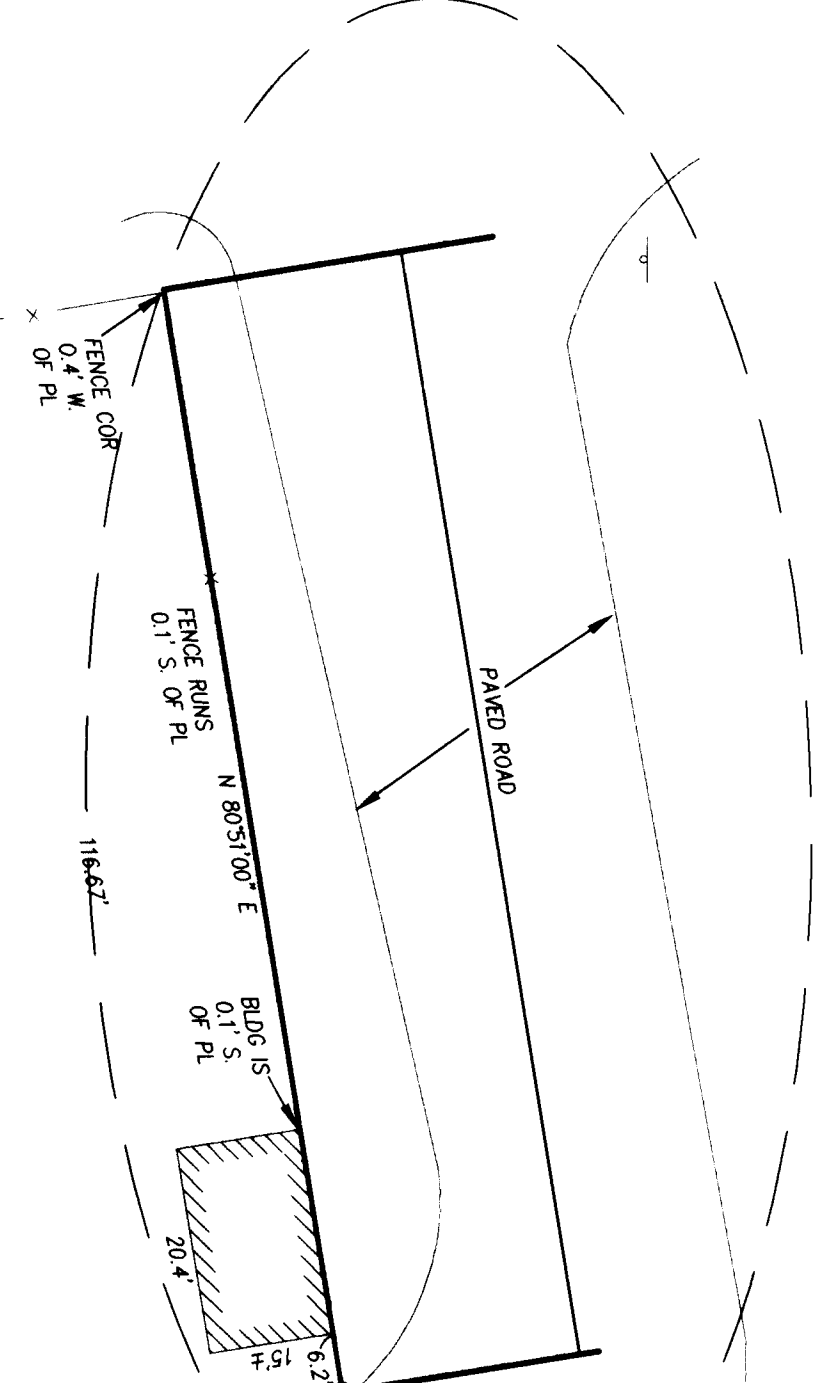
**SURVEYOR'S CERTIFICATE**

I, DOUGLAS A. POTTS, A PROFESSIONAL LAND SURVEYOR LICENSED IN THE STATE OF NEVADA, CERTIFY THAT:

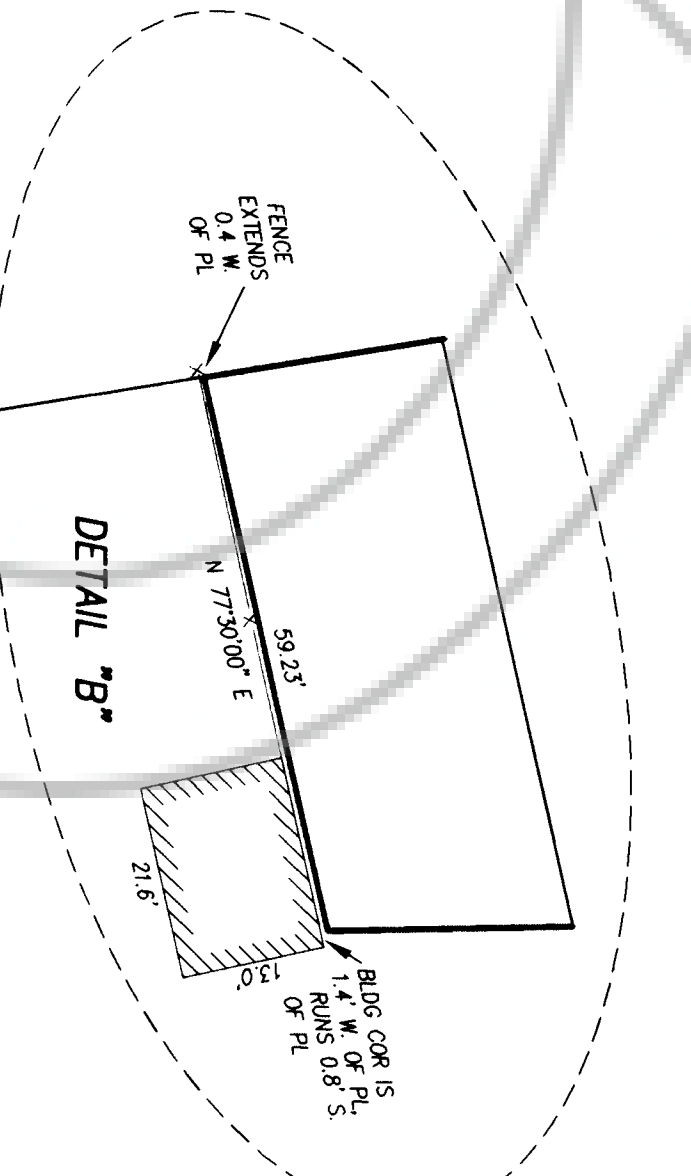
1. THIS IS A TRUE AND ACCURATE REPRESENTATION OF THE LANDS SURVEYED UNDER MY SUPERVISION AT THE INSTANCES OF RUBY HILL MINING COMPANY, AND THE LANDS SURVEYED ARE WITHIN SECTIONS 13 & 14, T. 19 N., R. 53 E., M.D.M.
2. THE SURVEY WAS COMPLETED ON AUGUST 19, 1998.
3. THIS PLAN COMPLIES WITH THE APPLICABLE STATE STATUTES AND ANY LOCAL ORDINANCES.
4. THE DIMENSIONS SHOWN ARE OF THE CHARACTER SHOWN AND OCCUPY THE POSITIONS INDICATED.

*Douglas A. Potts*  
 DOUGLAS A. POTTS, PLS. 5716  
 DATE: 10-01-98

**DETAIL "A"**



**DETAIL "B"**



**RECORD OF SURVEY**

FOR  
**RUBY HILL MINING COMPANY**  
 EUREKA TOWNSHIP, A PORTION OF THE SE 1/4 OF THE NE 1/4 OF SECTION 14, & A PORTION OF THE SW 1/4 OF THE NW 1/4 OF SECTION 13, T. 19 N., R. 53 E., M.D.M., EUREKA COUNTY, NEVADA

**LUMBO AND ASSOCIATES**  
 CIVIL ENGINEERS  
 SURVEYING SERVICE  
 800 E. COLLIER PARKWAY, CARSON CITY, NEVADA  
 (702) 883-7077

DATE: SEPTEMBER 29, 1998  
 JOB NO.: 4289  
 SHEET 1 OF 1

FILED FOR RECORD THIS 6th DAY OF October 1998, AT 11:37 AM, IN BOOK \_\_\_\_\_ PAGE \_\_\_\_\_ OF THE OFFICIAL RECORDS OF CARSON CITY, NEVADA AT THE REQUEST OF RUBY HILL MINING COMPANY.

RECORDING FEE: 17.00  
 FILE NO.: 170 730  
*Christine Stewart*  
 CLERK, RECORDERS