

170731

CERTIFICATE OF LOCATION
LODE MINING CLAIM

TO WHOM IT MAY CONCERN:

The undersigned hereby certifies that Jerry D. Oak, whose mailing address is PO Box 606, Eiko, Nevada, 89803, has located the Aerie L lode mining claim in an unknown mining district, Eureka County, Nevada, on September 1, 1998. Said claim is located in the following section(s):

1/4	NE	Section	13	Township	27N	Range	49E	Meridian	Mt. Diablo
—	—	—	—	—	—	—	—	—	Mt. Diablo
—	—	—	—	—	—	—	—	—	Mt. Diablo
—	—	—	—	—	—	—	—	—	Mt. Diablo

The Claim is approximately 1500 feet long and approximately 600 feet wide, such that 1490 feet is claimed in approximately a 015 degree direction and 10 feet is claimed in approximately a 195 degree direction from the point of discovery (monument of location), at which the Notice of Location is posted, together with 300 feet on each side of the monument of location and centerline of the claim. The general course of the vein and these premises is 015 degrees.

The number, position, and markings on each claim corner are as follows:

Corner	Position	Description	Markings
No. 1	NE Corner	2" x 2" x 4' Wood Post	NW Corner Aerie <u>L</u>
No. 2	SE Corner	2" x 2" x 4' Wood Post	SE Corner Aerie <u>L</u>
No. 3	SW Corner	2" x 2" x 4' Wood Post	SW Corner Aerie <u>L</u>
No. 4	NW Corner	2" x 2" x 4' Wood Post	NW Corner Aerie <u>L</u>

As erected on the ground, each corner monument is marked as described above by metal tags.

By: Jerry D. Oak

BOOK 321 PAGE 501
OFFICIAL RECORDS
RECORDED AT THE REQUEST OF
Jerry D. Oak
98 OCT 29 AM 8:36
EUREKA COUNTY NEVADA
M.N. REBAL/LEATT, RECORDER
FEES \$ 50
FILE NO.

170731

BOOK 321 PAGE 501

170732

CERTIFICATE OF LOCATION
LODE MINING CLAIM

TO WHOM IT MAY CONCERN:

The Undersigned hereby certifies that Jerry D. Oak, whose mailing address is PO Box 606, Elko, Nevada, 89803, has located the Aerie 11 lode mining claim in an unknown mining district, Eureka County, Nevada, on September 1, 1998. Said Claim is located in the following section(s):

Section	Township	Range	Meridian
<u>14</u>	<u>28N</u>	<u>49E</u>	Mt. Diablo
<u>SE</u>	<u>28N</u>	<u>49E</u>	Mt. Diablo
<u>NE</u>	<u>27N</u>	<u>49E</u>	Mt. Diablo
—	—	—	Mt. Diablo
—	—	—	Mt. Diablo

The Claim is approximately 1500 feet long and approximately 600 feet wide, such that 1490 feet is claimed in approximately a 195 degree direction and 10 feet is claimed in approximately a 015 degree direction from the point of discovery (monument of location), at which the Notice of Location is posted, together with 300 feet on each side of the monument of location and centerline of the claim. The general course of the vein and these premises is 015 degrees.

The number, position, and markings on each claim corner are as follows:

Corner	Position	Description	Markings
No. 1	NE Corner	2" x 2" x 4' Wood Post	NE Corner Aerie <u>11</u>
No. 2	SE Corner	2" x 2" x 4' Wood Post	SE Corner Aerie <u>11</u>
No. 3	SW Corner	2" x 2" x 4' Wood Post	SW Corner Aerie <u>11</u>
No. 4	NW Corner	2" x 2" x 4' Wood Post	NW Corner Aerie <u>11</u>

As erected on the ground, each corner monument is marked as described above by metal tags.

By:

Jerry D. Oak
Jerry D. Oak

BOOK 321 PAGE 502
OFFICIAL RECORDS
RECORDED AT THE REQUEST OF
Jerry D. Oak
BOOK 321 PAGE 502
98 OCT - 9 AM 8:36
EUREKA COUNTY NEVADA
M.N. REBALANCE RECORDER
FEES \$9.50
FILE NO.

170732

BOOK 321 PAGE 502

170733

CERTIFICATE OF LOCATION
LODE MINING CLAIM

TO WHOM IT MAY CONCERN:

The Undersigned hereby certifies that Jerry D. Oak, whose mailing address is PO Box 606, Elko, Nevada 89803, has located the Aerie 1B lode mining claim in an unknown mining district, Eureka County, Nevada, on September 1, 1998. Said Claim is located in the following section(s):

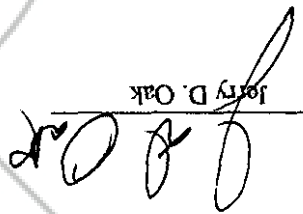
1/4	NE	12	27N	49E	Meridian
SE	SW	12	27N	49E	Mt. Diablo
		12	27N	49E	Mt. Diablo
		12	27N	49E	Mt. Diablo
					Mt. Diablo

The Claim is approximately 1500 feet long and approximately 600 feet wide, such that 1490 feet is claimed in approximately a 015 degree direction and 10 feet is claimed in approximately a 195 degree direction from the point of discovery (monument of location), at which the Notice of Location is posted, together with 300 feet on each side of the monument of location and centerline of the claim. The general course of the vein and these premises is 015 degrees.

The number, position, and markings on each claim corner are as follows:

Corner	No. 1	No. 2	No. 3	No. 4
NE Corner	2" x 2" x 4' Wood Post	2" x 2" x 4' Wood Post	2" x 2" x 4' Wood Post	2" x 2" x 4' Wood Post
SE Corner	2" x 2" x 4' Wood Post	2" x 2" x 4' Wood Post	2" x 2" x 4' Wood Post	2" x 2" x 4' Wood Post
SW Corner	2" x 2" x 4' Wood Post	2" x 2" x 4' Wood Post	2" x 2" x 4' Wood Post	2" x 2" x 4' Wood Post
NW Corner	2" x 2" x 4' Wood Post	2" x 2" x 4' Wood Post	2" x 2" x 4' Wood Post	2" x 2" x 4' Wood Post
Position	Description	Markings		
No. 1	2" x 2" x 4' Wood Post	NE Corner Aerie	1B	
No. 2	2" x 2" x 4' Wood Post	SE Corner Aerie	1B	
No. 3	2" x 2" x 4' Wood Post	SW Corner Aerie	1B	
No. 4	2" x 2" x 4' Wood Post	NW Corner Aerie	1B	

As erected on the ground, each corner monument is marked as described above by metal tags.

By: 
Jerry D. Oak

BOOK 321 PAGE 503
OFFICIAL RECORDS
RECORDED AT THE REQUEST OF
98 OCT - 9 AM 8: 36
EUREKA COUNTY, NEVADA
M.N. REBAL/EATI. RECORDER
FILE NO. FEES \$ 50

170733

BOOK 321 PAGE 503

CERTIFICATE OF LOCATION
LODE MINING CLAIM

TO WHOM IT MAY CONCERN:

The Undersigned hereby certifies that Jerry D. Oak, whose mailing address is PO Box 606, Eiko, Nevada 89803, has located the Aerie 19 lode mining claim in an unknown mining district, Eureka County, Nevada, on September 1, 1998. Said Claim is located in the following section(s):

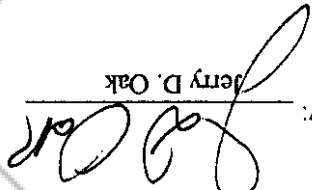
1/4	NE	Section	12	Township	27N	Range	49E	Meridian	Mt. Diablo
—	—	—	—	—	—	—	—	—	Mt. Diablo
—	—	—	—	—	—	—	—	—	Mt. Diablo
—	—	—	—	—	—	—	—	—	Mt. Diablo

The Claim is approximately 1500 feet long and approximately 600 feet wide, such that 1490 feet is claimed in approximately a 195 degree direction and 10 feet is claimed in approximately a 015 degree direction from the point of discovery (monument of location), at which the Notice of Location is posted, together with 300 feet on each side of the monument of location and centerline of the claim. The general course of the vein and these premises is 015 degrees.

The number, position, and markings on each claim corner are as follows:

Corner	Position	Description	Markings
No. 1	NE Corner	2" x 2" x 4' Wood Post	NE Corner Aerie <u>19</u>
No. 2	SE Corner	2" x 2" x 4' Wood Post	SE Corner Aerie <u>19</u>
No. 3	SW Corner	2" x 2" x 4' Wood Post	SW Corner Aerie <u>19</u>
No. 4	NW Corner	2" x 2" x 4' Wood Post	NW Corner Aerie <u>19</u>

As erected on the ground, each corner monument is marked as described above by metal tags.

By: 
Jerry D. Oak

BOOK 321 PAGE 504
OFFICIAL RECORDS
RECORDED AT THE REQUEST OF
Jerry D. Oak
98 OCT 9 AM 8:37
EUREKA COUNTY NEVADA
M.N. REBALANCE RECORDS
FILE NO. FEES \$ 50

170734

BOOK 321 PAGE 504

170735

CERTIFICATE OF LOCATION
LODE MINING CLAIM

TO WHOM IT MAY CONCERN:

The Undersigned hereby certifies that Jerry D. Oak, whose mailing address is PO Box 606, Eiko, Nevada 89803, has located the Aerie 32 lode mining claim in an unknown mining district, Eureka County, Nevada, on September 1, 1998. Said Claim is located in the following section(s):

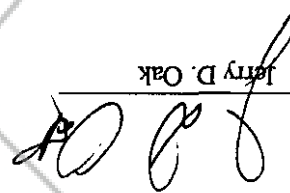
1/4	SE	36	28N	49E	Meridian
—	NE	12	27N	49E	Mt. Diablo
—	—	—	—	—	Mt. Diablo
—	—	—	—	—	Mt. Diablo

The Claim is approximately 1500 feet long and approximately 600 feet wide, such that 1490 feet is claimed in approximately a 015 degree direction and 10 feet is claimed in approximately a 195 degree direction from the point of discovery (monument of location), at which the Notice of Location is posted, together with 300 feet on each side of the monument of location and centerline of the claim. The general course of the vein and these premises is 015 degrees.

The number, position, and markings on each claim corner are as follows:

Corner	Position	Description	Markings
No. 1	NE Corner	2" x 2" x 4" Wood Post	32
No. 2	SE Corner	2" x 2" x 4" Wood Post	32
No. 3	SW Corner	2" x 2" x 4" Wood Post	32
No. 4	NW Corner	2" x 2" x 4" Wood Post	32

As erected on the ground, each corner monument is marked as described above by metal tags.

By:  Jerry D. Oak

BOOK 321 PAGE 505
OFFICIAL RECORDS
RECORDED AT THE REQUEST OF
Jerry D. Oak
98 OCT -9 AM 8:37
EUREKA COUNTY NEVADA
M.N. REBAL. RECORDER
FILE NO.
FEES \$ 50

170735

BOOK 321 PAGE 505

**CERTIFICATE OF LOCATION
LODE MINING CLAIM**

TO WHOM IT MAY CONCERN:

The Undersigned hereby certifies that Jerry D. Oak, whose mailing address is PO Box 606, Elko, Nevada, 89803, has located the Aerie 33 lode mining claim in an unknown mining district, Eureka County, Nevada, on September 1, 1998. Said Claim is located in the following section(s):


Section	Township	Range	Meridian
14	27N	49E	Mt. Diablo
12	27N	49E	Mt. Diablo
SE			Mt. Diablo
SE			Mt. Diablo

The Claim is approximately 1500 feet long and approximately 600 feet wide, such that 1490 feet is claimed in approximately a 195 degree direction and 10 feet is claimed in approximately a 015 degree direction from the point of discovery (monument of location), at which the Notice of Location is posted, together with 300 feet on each side of the monument of location and centerline of the claim. The general course of the vein and these premises is 015 degrees.

The number, position, and markings on each claim corner are as follows:

Corner	Position	Description	Markings
No. 1	NE Corner	2" x 2" x 4' Wood Post	33
No. 2	SE Corner	2" x 2" x 4' Wood Post	33
No. 3	SW Corner	2" x 2" x 4' Wood Post	33
No. 4	NW Corner	2" x 2" x 4' Wood Post	33

As erected on the ground, each corner monument is marked as described above by metal tags.

By:  Jerry D. Oak

BOOK 321 PAGE 506
OFFICIAL RECORDS
RECORDED AT THE REQUEST OF
Jerry D. Oak
98 OCT 9 AM 8:37
EUREKA COUNTY NEVADA
M.N. REBAL EATING RECORDER
FILE NO. [unclear] FEES \$9.50

170736

BOOK 321 PAGE 506

**CERTIFICATE OF LOCATION
LODE MINING CLAIM**

170737

TO WHOM IT MAY CONCERN:

The Undersigned hereby certifies that Jerry D. Oak, whose mailing address is PO Box 606, Elko, Nevada 89803, has located the Aerie 34 lode mining claim in an unknown mining district, Eureka County, Nevada, on September 1, 1998. Said Claim is located in the following section(s):

1/4	SE	12	27N	49E	Meridian
—	NE	12	27N	49E	—
—	—	—	—	—	Mt. Diablo
—	—	—	—	—	Mt. Diablo
—	—	—	—	—	Mt. Diablo
—	—	—	—	—	Mt. Diablo

The Claim is approximately 1500 feet long and approximately 600 feet wide, such that 1490 feet is claimed in approximately a 015 degree direction and 10 feet is claimed in approximately a 195 degree direction from the point of discovery (monument of location), at which the Notice of Location is posted, together with 300 feet on each side of the monument of location and centerline of the claim. The general course of the vein and these premises is 015 degrees.

The number, position, and markings on each claim corner are as follows:

Corner	Position	Description	Markings
No. 1	NE Corner	2" x 2" x 4' Wood Post	34
No. 2	SE Corner	2" x 2" x 4' Wood Post	34
No. 3	SW Corner	2" x 2" x 4' Wood Post	34
No. 4	NW Corner	2" x 2" x 4' Wood Post	34

As erected on the ground, each corner monument is marked as described above by metal tags.

By:

Jerry D. Oak
Jerry D. Oak

BOOK 321 PAGE 507

OFFICIAL RECORDS
RECORDED AT THE REQUEST OF

98 OCT - 9 AM 8: 37

EUREKA COUNTY HEADQUARTERS
M.N. REBALANCE ORDER
FEES \$ 50

170737

BOOK 321 PAGE 507

170738

CERTIFICATE OF LOCATION
LODE MINING CLAIM

TO WHOM IT MAY CONCERN:

The Undersigned hereby certifies that Jerry D. Oak, whose mailing address is PO Box 606, Elko, Nevada, 89803, has located the Aerie 43 lode mining claim in an unknown mining district, Eureka County, Nevada, on September 1, 1998. Said Claim is located in the following section(s):


1/4	36	28N	49E	Mt. Diablo
SE	12	27N	49E	Mt. Diablo
NE	7	27N	50E	Mt. Diablo
NW				Mt. Diablo

The Claim is approximately 1500 feet long and approximately 600 feet wide, such that 1490 feet is claimed in approximately a 015 degree direction and 10 feet is claimed in approximately a 195 degree direction from the point of discovery (monument of location), at which the Notice of Location is posted, together with 300 feet on each side of the monument of location and centerline of the claim. The general course of the vein and these premises is 015 degrees.

The number, position, and markings on each claim corner are as follows:

Corner	Position	Description	Markings
No. 1	NE Corner	2" x 2" x 4' Wood Post	NE Corner Aerie <u>43</u>
No. 2	SE Corner	2" x 2" x 4' Wood Post	SE Corner Aerie <u>43</u>
No. 3	SW Corner	2" x 2" x 4' Wood Post	SW Corner Aerie <u>43</u>
No. 4	NW Corner	2" x 2" x 4' Wood Post	NW Corner Aerie <u>43</u>

As erected on the ground, each corner monument is marked as described above by metal tags.

By: 
Jerry D. Oak

BOOK 321 PAGE 508
OFFICIAL RECORDS
RECORDED AT THE REQUEST OF
Jerry D. Oak
98 OCT - 9 AM 8:37
EUREKA COUNTY NEVADA
M.N. REBALCATEL, RECORDER
FEES \$9.50
FILE NO. 170738

BOOK 321 PAGE 508

**CERTIFICATE OF LOCATION
LODE MINING CLAIM**

TO WHOM IT MAY CONCERN:

The Undersigned hereby certifies that Jerry D. Oak, whose mailing address is PO Box 606, Elko, Nevada, 89803, has located the Acre 44 lode mining claim in an unknown mining district, Eureka County, Nevada, on September 1, 1998. Said Claim is located in the following section(s):

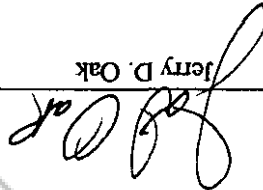
Section	Township	Range	Meridian
<u>14</u>	<u>27N</u>	<u>49E</u>	<u>Mt. Diablo</u>
<u>12</u>	<u>27N</u>	<u>49E</u>	<u>Mt. Diablo</u>
<u>SE</u>	<u>27N</u>	<u>49E</u>	<u>Mt. Diablo</u>
<u>SE</u>	<u>27N</u>	<u>49E</u>	<u>Mt. Diablo</u>

The Claim is approximately 1500 feet long and approximately 600 feet wide, such that 1490 feet is claimed in approximately a 195 degree direction and 10 feet is claimed in approximately a 015 degree direction from the point of discovery (monument of location), at which the Notice of Location is posted, together with 300 feet on each side of the monument of location and centerline of the claim. The general course of the vein and these premises is 015 degrees.

The number, position, and markings on each claim corner are as follows:

Corner	Position	Description	Markings
No. 1	NE Corner	2" x 2" x 4' Wood Post	<u>44</u>
No. 2	SE Corner	2" x 2" x 4' Wood Post	<u>44</u>
No. 3	SW Corner	2" x 2" x 4' Wood Post	<u>44</u>
No. 4	NW Corner	2" x 2" x 4' Wood Post	<u>44</u>

As erected on the ground, each corner monument is marked as described above by metal tags.

By: 
Jerry D. Oak

BOOK 321 PAGE 509
OFFICIAL RECORDS
RECORDED AT THE REQUEST OF
Jerry D. Oak
98 OCT 9 AM 8:37
EUREKA COUNTY NEVADA
M.N. REBAL. REORDER
FILE NO. FEES \$9.50

BOOK 321 PAGE 509

**CERTIFICATE OF LOCATION
LODE MINING CLAIM**

TO WHOM IT MAY CONCERN:

The Undersigned hereby certifies that Jerry D. Oak, whose mailing address is PO Box 606, Elko, Nevada 89803, has located the Aerie 45 lode mining claim in an unknown mining district, Eureka County, Nevada, on September 1, 1998. Said claim is located in the following section(s):


1/4	5E	12	27N	49E	Mt. Diablo
—	—	—	—	—	Mt. Diablo
—	—	—	—	—	Mt. Diablo
—	—	—	—	—	Mt. Diablo
—	—	—	—	—	Mt. Diablo

The Claim is approximately 1500 feet long and approximately 600 feet wide, such that 1490 feet is claimed in approximately a 015 degree direction and 10 feet is claimed in approximately a 195 degree direction from the point of discovery (monument of location), at which the Notice of Location is posted, together with 300 feet on each side of the monument of location and centerline of the claim. The general course of the vein and these premises is 015 degrees.

The number, position, and markings on each claim corner are as follows:

Corner	Position	Description	Markings
No. 1	NE Corner	2" x 2" x 4' Wood Post	NE Corner Aerie <u>45</u>
No. 2	SE Corner	2" x 2" x 4' Wood Post	SE Corner Aerie <u>45</u>
No. 3	SW Corner	2" x 2" x 4' Wood Post	SW Corner Aerie <u>45</u>
No. 4	NW Corner	2" x 2" x 4' Wood Post	NW Corner Aerie <u>45</u>

As erected on the ground, each corner monument is marked as described above by metal tags.

By: 
Jerry D. Oak

BOOK 381 PAGE 510
OFFICIAL RECORDS
RECORDED AT THE REQUEST OF
Jerry D. Oak
98 OCT - 9 AM 8:37
EUREKA COUNTY NEVADA
M.N. REBAL. RECORDED
FILE NO. FEES \$9.50

170739

BOOK 321 PAGES 10

170739

**CERTIFICATE OF LOCATION
LODE MINING CLAIM**

170740

TO WHOM IT MAY CONCERN:

The Undersigned hereby certifies that Jerry D. Oak, whose mailing address is PO Box 606, Elko, Nevada, 89803, has located the Aerie 46 lode mining claim in an unknown mining district, Eureka County, Nevada, on September 1, 1998. Said Claim is located in the following section(s):

Meridian	Range	Township	Section	1/4
Mr. Diablo	<u>49E</u>	<u>27N</u>	<u>12</u>	<u>SE</u>
Mr. Diablo	<u>49E</u>	<u>27N</u>	<u>13</u>	<u>NE</u>
Mr. Diablo	---	---	---	---
Mr. Diablo	---	---	---	---
Mr. Diablo	---	---	---	---

The Claim is approximately 1500 feet long and approximately 600 feet wide, such that 1490 feet is claimed in approximately a 195 degree direction and 10 feet is claimed in approximately a 015 degree direction from the point of discovery (monument of location), at which the Notice of Location is posted, together with 300 feet on each side of the monument of location and centerline of the claim. The general course of the vein and these premises is 015 degrees.

The number, position, and markings on each claim corner are as follows:

Corner	Position	Description	Markings
No. 1	NE Corner	2" x 2" x 4' Wood Post	NE Corner Aerie <u>46</u>
No. 2	SE Corner	2" x 2" x 4' Wood Post	SE Corner Aerie <u>46</u>
No. 3	SW Corner	2" x 2" x 4' Wood Post	SW Corner Aerie <u>46</u>
No. 4	NW Corner	2" x 2" x 4' Wood Post	NW Corner Aerie <u>46</u>

As erected on the ground, each corner monument is marked as described above by metal tags.

By: _____

Jerry D. Oak
Jerry D. Oak

BOOK 331 PAGE 511
OFFICIAL RECORDS
RECORDED AT THE REQUEST OF
Jerry D. Oak
98 OCT - 9 AM 8: 37
EUREKA COUNTY, NEVADA
M.N. REBAL EATL. RECORDER
FILE NO. _____
FEES \$9.50

170740

BOOK 321 PAGES 11

170741

CERTIFICATE OF LOCATION
LODE MINING CLAIM

TO WHOM IT MAY CONCERN:

The Undersigned hereby certifies that Jerry D. Oak, whose mailing address is PO Box 606, Elko, Nevada, 89803, has located the Aerie 49 lode mining claim in an unknown mining district, Eureka County, Nevada, on September 1, 1998. Said Claim is located in the following section(s):

<u>1/4</u>	<u>NE</u>	<u>13</u>	<u>21N</u>	<u>49E</u>	<u>Meridian</u>
—	—	—	—	—	—
—	—	—	—	—	—
—	—	—	—	—	—
—	—	—	—	—	—
—	—	—	—	—	—
—	—	—	—	—	—
—	—	—	—	—	—
—	—	—	—	—	—
—	—	—	—	—	—

The Claim is approximately 1500 feet long and approximately 600 feet wide, such that 1490 feet is claimed in approximately a 015 degree direction and 10 feet is claimed in approximately a 195 degree direction from the point of discovery (monument of location), at which the Notice of Location is posted, together with 300 feet on each side of the monument of location and centerline of the claim. The general course of the vein and these premises is 015 degrees.

The number, position, and markings on each claim corner are as follows:

Corner	Position	Description	Markings
No. 1	NE Corner	2" x 2" x 4' Wood Post	NE Corner Aerie <u>49</u>
No. 2	SE Corner	2" x 2" x 4' Wood Post	SE Corner Aerie <u>49</u>
No. 3	SW Corner	2" x 2" x 4' Wood Post	SW Corner Aerie <u>49</u>
No. 4	NW Corner	2" x 2" x 4' Wood Post	NW Corner Aerie <u>49</u>

As erected on the ground, each corner monument is marked as described above by metal tags.

By: Jerry D. Oak
Jerry D. Oak

BOOK 321 PAGE 512
OFFICIAL RECORDS
RECORDED AT THE REQUEST OF
Jerry D. Oak
98 OCT - 9 AM 8:37
EUREKA COUNTY NEVADA
M.N. REBALANCE RECORDER
FILE NO. FEES 9.50

170741

BOOK 321 PAGE 512

170742

CERTIFICATE OF LOCATION
LODE MINING CLAIM

TO WHOM IT MAY CONCERN:

The Undersigned hereby certifies that Jerry D. Oak, whose mailing address is PO Box 606, Elko, Nevada, 89803, has located the Aerie 59 lode mining claim in an unknown mining district, Eureka County, Nevada, on September 1, 1998. Said Claim is located in the following section(s):


Section	Township	Range	Meridian
14	27N	49E	Mt. Diablo
SE	27N	49E	Mt. Diablo
NE	27N	49E	Mt. Diablo
13	27N	49E	Mt. Diablo
12	27N	49E	Mt. Diablo
11	27N	49E	Mt. Diablo

The Claim is approximately 1500 feet long and approximately 600 feet wide, such that 1490 feet is claimed in approximately a 195 degree direction and 10 feet is claimed in approximately a 015 degree direction from the point of discovery (monument of location), at which the Notice of Location is posted, together with 300 feet on each side of the monument of location and centerline of the claim. The general course of the vein and these premises is 015 degrees.

The number, position, and markings on each claim corner are as follows:

Corner	Position	Description	Markings
No. 1	NE Corner	2" x 2" x 4' Wood Post	NE Corner Aerie 59
No. 2	SE Corner	2" x 2" x 4' Wood Post	SE Corner Aerie 59
No. 3	SW Corner	2" x 2" x 4' Wood Post	SW Corner Aerie 59
No. 4	NW Corner	2" x 2" x 4' Wood Post	NW Corner Aerie 59

As erected on the ground, each corner monument is marked as described above by metal tags.

By: 
Jerry D. Oak

BOOK 321 PAGE 513
OFFICIAL RECORDS
RECORDED AT THE REQUEST OF
Jerry D. Oak
98 OCT - 9 AM 8:38
EUREKA COUNTY NEVADA
M.N. REBALANCE RECORDER
FILE NO. _____
FEES \$9.50

170742

BOOK 321 PAGE 513

170743

CERTIFICATE OF LOCATION
LODE MINING CLAIM

TO WHOM IT MAY CONCERN:

The Undersigned hereby certifies that Jerry D. Oak, whose mailing address is PO Box 606, Elko, Nevada 89803, has located the Aerie 60 lode mining claim in an unknown mining district, Eureka County, Nevada, on September 1, 1998. Said Claim is located in the following section(s):


14	Section	27N	Range	49E	Meridian
SE		27N		49E	Mt. Diablo
SW		27N		50E	Mt. Diablo
NE		27N		49E	Mt. Diablo

The Claim is approximately 1500 feet long and approximately 600 feet wide, such that 1490 feet is claimed in approximately a 195 degree direction and 10 feet is claimed in approximately a 015 degree direction from the point of discovery (monument of location), at which the Notice of Location is posted, together with 300 feet on each side of the monument of location and centerline of the claim. The general course of the vein and these premises is 015 degrees.

The number, position, and markings on each claim corner are as follows:

Corner	Position	Description	Markings
No. 1	NE Corner	2" x 2" x 4' Wood Post	NE Corner Aerie 60
No. 2	SE Corner	2" x 2" x 4' Wood Post	SE Corner Aerie 60
No. 3	SW Corner	2" x 2" x 4' Wood Post	SW Corner Aerie 60
No. 4	NW Corner	2" x 2" x 4' Wood Post	NW Corner Aerie 60

As erected on the ground, each corner monument is marked as described above by metal tags.

By: 
Jerry D. Oak

BOOK 321 PAGE 514
OFFICIAL RECORDS
RECORDED AT THE REQUEST OF
Jerry D. Oak
98 OCT -9 AM 8:38
EUREKA COUNTY NEVADA
M.N. REBAL EATI. RECORDER
FILE NO. FEES \$9.50

170743

BOOK 821 PAGES 14

170744

CERTIFICATE OF LOCATION
LODE MINING CLAIM

TO WHOM IT MAY CONCERN:

The Undersigned hereby certifies that Jerry D. Oak, whose mailing address is PO Box 606, Elko, Nevada 89803, has located the Aerie 61 lode mining claim in an unknown mining district, Eureka County, Nevada, on September 1, 1998. Said Claim is located in the following section(s):


114	NE	13	27N	49E	Mt. Diablo
SW	7	18	27N	50E	Mt. Diablo
NW	18	18	27N	50E	Mt. Diablo
					Mt. Diablo

The Claim is approximately 1500 feet long and approximately 600 feet wide, such that 1490 feet is claimed in approximately a 195 degree direction and 10 feet is claimed in approximately a 015 degree direction from the point of discovery (monument of location), at which the Notice of Location is posted, together with 300 feet on each side of the monument of location and centerline of the claim. The general course of the vein and these premises is 015 degrees.

The number, position, and markings on each claim corner are as follows:

Corner	Position	Description	Markings
No. 1	NE Corner	2" x 2" x 4' Wood Post	61 NE Corner Aerie
No. 2	SE Corner	2" x 2" x 4' Wood Post	61 SE Corner Aerie
No. 3	SW Corner	2" x 2" x 4' Wood Post	61 SW Corner Aerie
No. 4	NW Corner	2" x 2" x 4' Wood Post	61 NW Corner Aerie

As erected on the ground, each corner monument is marked as described above by metal tags.

By: 
Jerry D. Oak

BOOK 381 PAGE 515
OFFICIAL RECORDS
RECORDED AT THE REQUEST OF
Jerry D. Oak
98 OCT - 9 AM 8:38
EUREKA COUNTY NEVADA
M.N. REBALANCE, RECORDER
FILE NO.
FEES \$9.50

170744

BOOK 82 | PAGES 15

170745

CERTIFICATE OF LOCATION
LODE MINING CLAIM

TO WHOM IT MAY CONCERN:

The undersigned hereby certifies that Jerry D. Oak, whose mailing address is PO Box 606, Elko, Nevada 89803, has located the Aerie 62 lode mining claim in an unknown mining district, Eureka County, Nevada, on September 1, 1998. Said Claim is located in the following section(s):

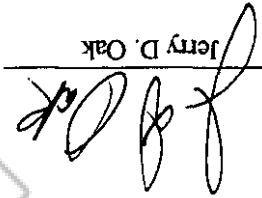
1/4	561	7	27N	50E	Mt. Diablo
NW	18	27N	50E	Mt. Diablo	
---	---	---	---	Mt. Diablo	
---	---	---	---	Mt. Diablo	

The Claim is approximately 1500 feet long and approximately 600 feet wide, such that 1490 feet is claimed in approximately a 195 degree direction and 10 feet is claimed in approximately a 015 degree direction from the point of discovery (monument of location), at which the Notice of Location is posted, together with 300 feet on each side of the monument of location and centerline of the claim. The general course of the vein and these premises is 015 degrees.

The number, position, and markings on each claim corner are as follows:

Corner	Position	Description	Markings
No. 1	NE Corner	2" x 2" x 4" Wood Post	NE Corner Aerie 62
No. 2	SE Corner	2" x 2" x 4" Wood Post	SE Corner Aerie 62
No. 3	SW Corner	2" x 2" x 4" Wood Post	SW Corner Aerie 62
No. 4	NW Corner	2" x 2" x 4" Wood Post	NW Corner Aerie 62

As erected on the ground, each corner monument is marked as described above by metal tags.

By:  Jerry D. Oak

BOOK 321 PAGE 516
OFFICIAL RECORDS
RECORDED AT THE REQUEST OF
Jerry D. Oak
98 OCT -9 AM 8:38
EUREKA COUNTY NEVADA
M.N. REBAL EATI, RECORDER
FILE NO.
FEES \$ 9.50

170745

BOOK 321 | PAGES | 6

170746

CERTIFICATE OF LOCATION
LODE MINING CLAIM

TO WHOM IT MAY CONCERN:

The Undersigned hereby certifies that Jerry D. Oak, whose mailing address is PO Box 606, Eiko, Nevada 89803, has located the Aerie 64 lode mining claim in an unknown mining district, Eureka County, Nevada, on September 1, 1998. Said Claim is located in the following section(s):

Meridian	Range	Township	Section	1/4
Mt. Diablo	<u>49E</u>	<u>27N</u>	<u>12</u>	<u>SE</u>
Mt. Diablo	_____	_____	_____	_____
Mt. Diablo	_____	_____	_____	_____
Mt. Diablo	_____	_____	_____	_____

The Claim is approximately 1500 feet long and approximately 600 feet wide, such that 1490 feet is claimed in approximately a 015 degree direction and 10 feet is claimed in approximately a 195 degree direction from the point of discovery (monument of location), at which the Notice of Location is posted, together with 300 feet on each side of the monument of location and centerline of the claim. The general course of the vein and these premises is 015 degrees.

The number, position, and markings on each claim corner are as follows:

Corner	Position	Description	Markings
No. 1	NE Corner	2" x 2" x 4' Wood Post	NE Corner Aerie <u>64</u>
No. 2	SE Corner	2" x 2" x 4' Wood Post	SE Corner Aerie <u>64</u>
No. 3	SW Corner	2" x 2" x 4' Wood Post	SW Corner Aerie <u>64</u>
No. 4	NW Corner	2" x 2" x 4' Wood Post	NW Corner Aerie <u>64</u>

As erected on the ground, each corner monument is marked as described above by metal tags.

By: Jerry D. Oak
Jerry D. Oak

BOOK 321 PAGE 517
OFFICIAL RECORDS
RECORDED AT THE REQUEST OF
Jerry D. Oak
98 OCT 29 AM 8:38
EUREKA COUNTY NEVADA
M.N. REBAL/ATI, RECORDER
FILE NO. _____
FEES \$ 9.50

170746

BOOK 321 PAGE 517

170747

CERTIFICATE OF LOCATION
LODE MINING CLAIM

TO WHOM IT MAY CONCERN:

The Undersigned hereby certifies that Jerry D. Oak, whose mailing address is PO Box 606, Elko, Nevada, 89803, has located the Aerie 65 lode mining claim in an unknown mining district, Eureka County, Nevada, on September 1, 1998. Said Claim is located in the following section(s):


Section	Township	Range	Meridian
1/4	27N	49E	Mt. Diablo
5E	27N	49E	Mt. Diablo
5W	27N	50E	Mt. Diablo
---	---	---	Mt. Diablo
---	---	---	Mt. Diablo

The Claim is approximately 1500 feet long and approximately 600 feet wide, such that 1490 feet is claimed in approximately a 015 degree direction and 10 feet is claimed in approximately a 195 degree direction from the point of discovery (monument of location), at which the Notice of Location is posted, together with 300 feet on each side of the monument of location and centerline of the claim. The general course of the vein and these premises is 015 degrees.

The number, position, and markings on each claim corner are as follows:

Corner	Position	Description	Markings
No. 1	NE Corner	2" x 2" x 4' Wood Post	NE Corner Aerie 65
No. 2	SE Corner	2" x 2" x 4' Wood Post	SE Corner Aerie 65
No. 3	SW Corner	2" x 2" x 4' Wood Post	SW Corner Aerie 65
No. 4	NW Corner	2" x 2" x 4' Wood Post	NW Corner Aerie 65

As erected on the ground, each corner monument is marked as described above by metal tags.

By:  Jerry D. Oak

BOOK 321 PAGE 511
OFFICIAL RECORDS
RECORDED AT THE REQUEST OF
Jerry D. Oak
98 OCT - 9 AM 8:38
EUREKA COUNTY NEVADA
M.N. REBAL EATL. RECORDER
FILE NO. FEES 9.58

170747

BOOK 821 PAGES 18

170748

CERTIFICATE OF LOCATION
LODE MINING CLAIM

TO WHOM IT MAY CONCERN:

The Undersigned hereby certifies that Jerry D. Oak, whose mailing address is PO Box 606, Elko, Nevada, 89803, has located the Aerie 66 lode mining claim in an unknown mining district, Eureka County, Nevada, on September 1, 1998. Said Claim is located in the following section(s):


1/4	7	27N	50E	Meridian
---	---	---	---	Mt. Diablo
---	---	---	---	Mt. Diablo
---	---	---	---	Mt. Diablo
---	---	---	---	Mt. Diablo

The Claim is approximately 1500 feet long and approximately 600 feet wide, such that 1490 feet is claimed in approximately a 015 degree direction and 10 feet is claimed in approximately a 95 degree direction from the point of discovery (monument of location), at which the Notice of Location is posted, together with 300 feet on each side of the monument of location and centerline of the claim. The general course of the vein and these premises is 015 degrees.

The number, position, and markings on each claim corner are as follows:

Corner	Position	Description	Markings
No. 1	NE Corner	2" x 2" x 4' Wood Post	66
No. 2	SE Corner	2" x 2" x 4' Wood Post	66
No. 3	SW Corner	2" x 2" x 4' Wood Post	66
No. 4	NW Corner	2" x 2" x 4' Wood Post	66

As erected on the ground, each corner monument is marked as described above by metal tags.

By:  Jerry D. Oak

BOOK 321 PAGE 519
OFFICIAL RECORDS
RECORDED AT THE REQUEST OF
Jerry D. Oak
98 OCT - 9 AM 8:38
EUREKA COUNTY NEVADA
M.N. REBAL EATL. RECORDER
FILE NO. FEES \$9.50

170748

BOOK 321 PAGE 519

**CERTIFICATE OF LOCATION
LODE MINING CLAIM**

170749

TO WHOM IT MAY CONCERN:

The Undersigned hereby certifies that Jerry D. Oak, whose mailing address is PO Box 606, Eiko, Nevada 89803, has located the Aerie 67 lode mining claim in an unknown mining district, Eureka County, Nevada, on September 1, 1998. Said Claim is located in the following section(s):

<u>1/4</u>	<u>7</u>	<u>21N</u>	<u>50E</u>	Meridian
—	—	—	—	Mt. Diablo
—	—	—	—	Mt. Diablo
—	—	—	—	Mt. Diablo
—	—	—	—	Mt. Diablo

The Claim is approximately 1500 feet long and approximately 600 feet wide, such that 1490 feet is claimed in approximately a 015 degree direction and 10 feet is claimed in approximately a 195 degree direction from the point of discovery (monument of location), at which the Notice of Location is posted, together with 300 feet on each side of the monument of location and centerline of the claim. The general course of the vein and these premises is 015 degrees.

The number, position, and markings on each claim corner are as follows:

Corner	Position	Description	Markings
No. 1	NE Corner	2" x 2" x 4' Wood Post	67
No. 2	SE Corner	2" x 2" x 4' Wood Post	67
No. 3	SW Corner	2" x 2" x 4' Wood Post	67
No. 4	NW Corner	2" x 2" x 4' Wood Post	67

As erected on the ground, each corner monument is marked as described above by metal tags.

By: Jerry D. Oak
Jerry D. Oak

BOOK 331 PAGE 520
OFFICIAL RECORDS
RECORDED AT THE REQUEST OF
Jerry D. Oak
98 OCT - 9 AM 8:38

EUREKA COUNTY NEVADA
M.N. REBAL. RECORDED
FEES \$9.50
FILE NO.

170749

BOOK 321 PAGE 520

170750

CERTIFICATE OF LOCATION
LODE MINING CLAIM

TO WHOM IT MAY CONCERN:

The Undersigned hereby certifies that Jerry D. Oak, whose mailing address is PO Box 606, Elko, Nevada 89803, has located the Aerie 68 lode mining claim in an unknown mining district, Eureka County, Nevada, on September 1, 1998. Said Claim is located in the following section(s):


1/4	Section	27N	Range	Meridian
NE	12	27N	49E	Mt. Diablo
SE	7	27N	49E	Mt. Diablo
NW	7	27N	50E	Mt. Diablo

The Claim is approximately 1500 feet long and approximately 600 feet wide, such that 1490 feet is claimed in approximately a 195 degree direction and 10 feet is claimed in approximately a 015 degree direction from the point of discovery (monument of location), at which the Notice of Location is posted, together with 300 feet on each side of the monument of location and centerline of the claim. The general course of the vein and these premises is 015 degrees.

The number, position, and markings on each claim corner are as follows:

Corner	Position	Description	Markings
No. 1	NE Corner	2" x 2" x 4' Wood Post	68
No. 2	SE Corner	2" x 2" x 4' Wood Post	68
No. 3	SW Corner	2" x 2" x 4' Wood Post	68
No. 4	NW Corner	2" x 2" x 4' Wood Post	68

As erected on the ground, each corner monument is marked as described above by metal tags.

By:  Jerry D. Oak

BOOK 321 PAGE 521
 OFFICIAL RECORDS
 RECORDED AT THE REQUEST OF
 Jerry D. Oak
 98 OCT - 9 AM 8:39
 EUREKA COUNTY NEVADA
 M.N. REBAL EATI. RECORDER
 FILE NO.
 FEES \$9.50
 170750

BOOK 321 PAGE 521

170751

CERTIFICATE OF LOCATION
LODE MINING CLAIM

TO WHOM IT MAY CONCERN:

The Undersigned hereby certifies that Jerry D. Oak, whose mailing address is PO Box 606, Elko, Nevada, 89803, has located the Aerie 69 lode mining claim in an unknown mining district, Eureka County, Nevada, on September 1, 1998. Said Claim is located in the following section(s):

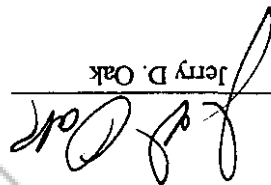
Section	Township	Range	Meridian
<u>1/4</u>	<u>27N</u>	<u>50E</u>	Mt. Diablo
<u>7</u>	<u>27N</u>	<u>50E</u>	Mt. Diablo
<u>12</u>	<u>27N</u>	<u>49E</u>	Mt. Diablo
<u>SE</u>	<u>27N</u>	<u>49E</u>	Mt. Diablo

The Claim is approximately 1500 feet long and approximately 600 feet wide, such that 1490 feet is claimed in approximately a 195 degree direction and 10 feet is claimed in approximately a 015 degree direction from the point of discovery (monument of location), at which the Notice of Location is posted, together with 300 feet on each side of the monument of location and centerline of the claim. The general course of the vein and these premises is 015 degrees.

The number, position, and markings on each claim corner are as follows:

Corner	Position	Description	Markings
No. 1	NE Corner	2" x 2" x 4' Wood Post	NE Corner Aerie <u>69</u>
No. 2	SE Corner	2" x 2" x 4' Wood Post	SE Corner Aerie <u>69</u>
No. 3	SW Corner	2" x 2" x 4' Wood Post	SW Corner Aerie <u>69</u>
No. 4	NW Corner	2" x 2" x 4' Wood Post	NW Corner Aerie <u>69</u>

As erected on the ground, each corner monument is marked as described above by metal tags.

By: 
Jerry D. Oak

BOOK 311 PAGE 522
OFFICIAL RECORDS
RECORDED AT THE REQUEST OF
Jerry D. Oak
98 OCT - 9 AM 8:39
EUREKA COUNTY, NEVADA
M.N. REBAL/LEATI, RECORDER
FILE NO. 170751
FEES \$ 50

170751
BOOK 321 PAGE 522

170752

CERTIFICATE OF LOCATION
LODE MINING CLAIM

TO WHOM IT MAY CONCERN:

The Undersigned hereby certifies that Jerry D. Oak, whose mailing address is PO Box 606, Elko, Nevada 89803, has located the Aerie 78 lode mining claim in an unknown mining district, Eureka County, Nevada, on September 1, 1998. Said Claim is located in the following section(s):


1/4	SW	—	—	Mt. Diablo
Section	7	7	—	Mt. Diablo
Township	27N	27N	—	Mt. Diablo
Range	50E	50E	—	Mt. Diablo
Meridian			—	Mt. Diablo

The Claim is approximately 1500 feet long and approximately 600 feet wide, such that 1490 feet is claimed in approximately a 195 degree direction and 10 feet is claimed in approximately a 015 degree direction from the point of discovery (monument of location), at which the Notice of Location is posted, together with 300 feet on each side of the monument of location and centerline of the claim. The general course of the vein and these premises is 015 degrees.

The number, position, and markings on each claim corner are as follows:

Corner	Position	Description	Markings
No. 1	NE Corner	2" x 2" x 4' Wood Post	NE Corner Aerie 78
No. 2	SE Corner	2" x 2" x 4' Wood Post	SE Corner Aerie 78
No. 3	SW Corner	2" x 2" x 4' Wood Post	SW Corner Aerie 78
No. 4	NW Corner	2" x 2" x 4' Wood Post	NW Corner Aerie 78

As erected on the ground, each corner monument is marked as described above by metal tags.

By: 
Jerry D. Oak

BOOK 321 PAGE 523
OFFICIAL RECORDS OF
RECORDED AT THE REQUEST OF
Jerry D. Oak
98 OCT - 9 AM 8:39

EUREKA COUNTY NEVADA
M.N. REBAL EATL. RECORDER
FEES 9.50
FILE NO.

170752

BOOK 321 PAGE 523

170753

CERTIFICATE OF LOCATION
LODE MINING CLAIM

TO WHOM IT MAY CONCERN:

The Undersigned hereby certifies that Jerry D. Oak, whose mailing address is PO Box 606, Elko, Nevada, 89803, has located the Aerie 79 lode mining claim in an unknown mining district, Eureka County, Nevada, on September 1, 1998. Said Claim is located in the following section(s):

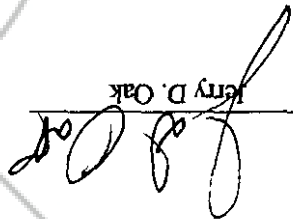
Section	Township	Range	Meridian
1/4	27N	50E	Mt. Diablo
1	27N	50E	Mt. Diablo
---	---	---	Mt. Diablo
---	---	---	Mt. Diablo

The Claim is approximately 1500 feet long and approximately 600 feet wide, such that 1490 feet is claimed in approximately a 195 degree direction and 10 feet is claimed in approximately a 015 degree direction from the point of discovery (monument of location), at which the Notice of Location is posted, together with 300 feet on each side of the monument of location and centerline of the claim. The general course of the vein and these premises is 015 degrees.

The number, position, and markings on each claim corner are as follows:

Corner	Position	Description	Markings
No. 1	NE Corner	2" x 2" x 4' Wood Post	79
No. 2	SE Corner	2" x 2" x 4' Wood Post	79
No. 3	SW Corner	2" x 2" x 4' Wood Post	79
No. 4	NW Corner	2" x 2" x 4' Wood Post	79

As erected on the ground, each corner monument is marked as described above by metal tags.

By: 
Jerry D. Oak

BOOK 321 PAGE 524
OFFICIAL RECORDS
RECORDED AT THE REQUEST OF
Jerry D. Oak
98 OCT -9 AM 8:39
EUREKA COUNTY NEVADA
M.N. REBAL EATI, RECORDER
FILE NO. FEES \$2.50

170753

BOOK 321 PAGE 524

**CERTIFICATE OF LOCATION
LODE MINING CLAIM**

170754

TO WHOM IT MAY CONCERN:

The Undersigned hereby certifies that Jerry D. Oak, whose mailing address is PO Box 606, Eiko, Nevada, 89803, has located the Aerie 80 lode mining claim in an unknown mining district, Eureka County, Nevada, on September 1, 1998. Said Claim is located in the following section(s):


Meridian	Range	Township	Section	NE
Mt. Diablo	49E	28N	36	5E
Mt. Diablo	50E	28N	6	5W
Mt. Diablo	49E	27N	12	NE
Mt. Diablo	50E	27N	7	NW

The Claim is approximately 1500 feet long and approximately 600 feet wide, such that 1490 feet is claimed in approximately a 015 degree direction and 10 feet is claimed in approximately a 195 degree direction from the point of discovery (monument of location), at which the Notice of Location is posted, together with 300 feet on each side of the monument of location and centerline of the claim. The general course of the vein and these premises is 015 degrees.

The number, position, and markings on each claim corner are as follows:

Corner	Position	Description	Markings
No. 1	NE Corner	2" x 2" x 4' Wood Post	80
No. 2	SE Corner	2" x 2" x 4' Wood Post	80
No. 3	SW Corner	2" x 2" x 4' Wood Post	80
No. 4	NW Corner	2" x 2" x 4' Wood Post	80

As erected on the ground, each corner monument is marked as described above by metal tags.

By: 
Jerry D. Oak

BOOK 321 PAGE 525
OFFICIAL RECORDS
RECORDED AT THE REQUEST OF
Jerry D. Oak
98 OCT -9 AM 8:39
EUREKA COUNTY NEVADA
M.N. REBAL/RECORDER
FEES 950
FILE NO.

170754

BOOK 821 PAGE 525

170755

CERTIFICATE OF LOCATION
LODE MINING CLAIM

TO WHOM IT MAY CONCERN:

The Undersigned hereby certifies that Jerry D. Oak, whose mailing address is PO Box 606, Eiko, Nevada 89803, has located the Aerie 84 lode mining claim in an unknown mining district, Eureka County, Nevada, on September 1, 1998. Said Claim is located in the following section(s):

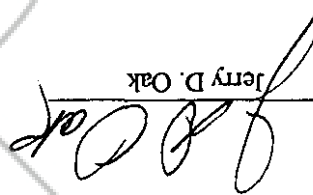
Section	Township	Range	Meridian
<u>36</u>	<u>28N</u>	<u>49E</u>	Mt. Diablo
—	—	—	Mt. Diablo
—	—	—	Mt. Diablo
—	—	—	Mt. Diablo

The Claim is approximately 1500 feet long and approximately 600 feet wide, such that 1490 feet is claimed in approximately a 015 degree direction and 10 feet is claimed in approximately a 195 degree direction from the point of discovery (monument of location), at which the Notice of Location is posted, together with 300 feet on each side of the monument of location and centerline of the claim. The general course of the vein and these premises is 015 degrees.

The number, position, and markings on each claim corner are as follows:

Corner	Position	Description	Markings
No. 1	NE Corner	2" x 2" x 4' Wood Post	<u>84</u>
No. 2	SE Corner	2" x 2" x 4' Wood Post	<u>84</u>
No. 3	SW Corner	2" x 2" x 4' Wood Post	<u>84</u>
No. 4	NW Corner	2" x 2" x 4' Wood Post	<u>84</u>

As erected on the ground, each corner monument is marked as described above by metal tags.

By: 
Jerry D. Oak

BOOK 321 PAGE 526
OFFICIAL RECORDS
RECORDED AT THE REQUEST OF
Jerry D. Oak
98 OCT - 9 AM 8:39
EUREKA COUNTY NEVADA
M.N. REBAL/EA/TI, RECORDER
FILE NO.
FEES 9.52

170755

BOOK 821 PAGES 26

170756

CERTIFICATE OF LOCATION
LODE MINING CLAIM

TO WHOM IT MAY CONCERN:

The Undersigned hereby certifies that Jerry D. Oak, whose mailing address is PO Box 606, Elko, Nevada, 89803, has located the Aerie 85 lode mining claim in an unknown mining district, Eureka County, Nevada, on September 1, 1998. Said Claim is located in the following section(s):


<u>1/4</u>	<u>36</u>	<u>28N</u>	<u>49E</u>	Mt. Diablo
Section	Township	Range	Meridian	Mt. Diablo
_____	_____	_____	_____	Mt. Diablo
_____	_____	_____	_____	Mt. Diablo
_____	_____	_____	_____	Mt. Diablo

The Claim is approximately 1500 feet long and approximately 600 feet wide, such that 1490 feet is claimed in approximately a 015 degree direction and 10 feet is claimed in approximately a 195 degree direction from the point of discovery (monument of location), at which the Notice of Location is posted, together with 300 feet on each side of the monument of location and centerline of the claim. The general course of the vein and these premises is 015 degrees.

The number, position, and markings on each claim corner are as follows:

Corner	Position	Description	Markings
No. 1	NE Corner	2" x 2" x 4' Wood Post	<u>85</u>
No. 2	SE Corner	2" x 2" x 4' Wood Post	<u>85</u>
No. 3	SW Corner	2" x 2" x 4' Wood Post	<u>85</u>
No. 4	NW Corner	2" x 2" x 4' Wood Post	<u>85</u>

As erected on the ground, each corner monument is marked as described above by metal tags.

By: 
Jerry D. Oak

BOOK 321 PAGE 527
OFFICIAL RECORDS
RECORDED AT THE REQUEST OF
Jerry D. Oak
98081-9 AM 8:39

EUREKA COUNTY NEVADA
M.N. REBAL EATI, RECORDER
FILE NO.
FEES \$9.50

170756
BOOK 321 PAGE 527