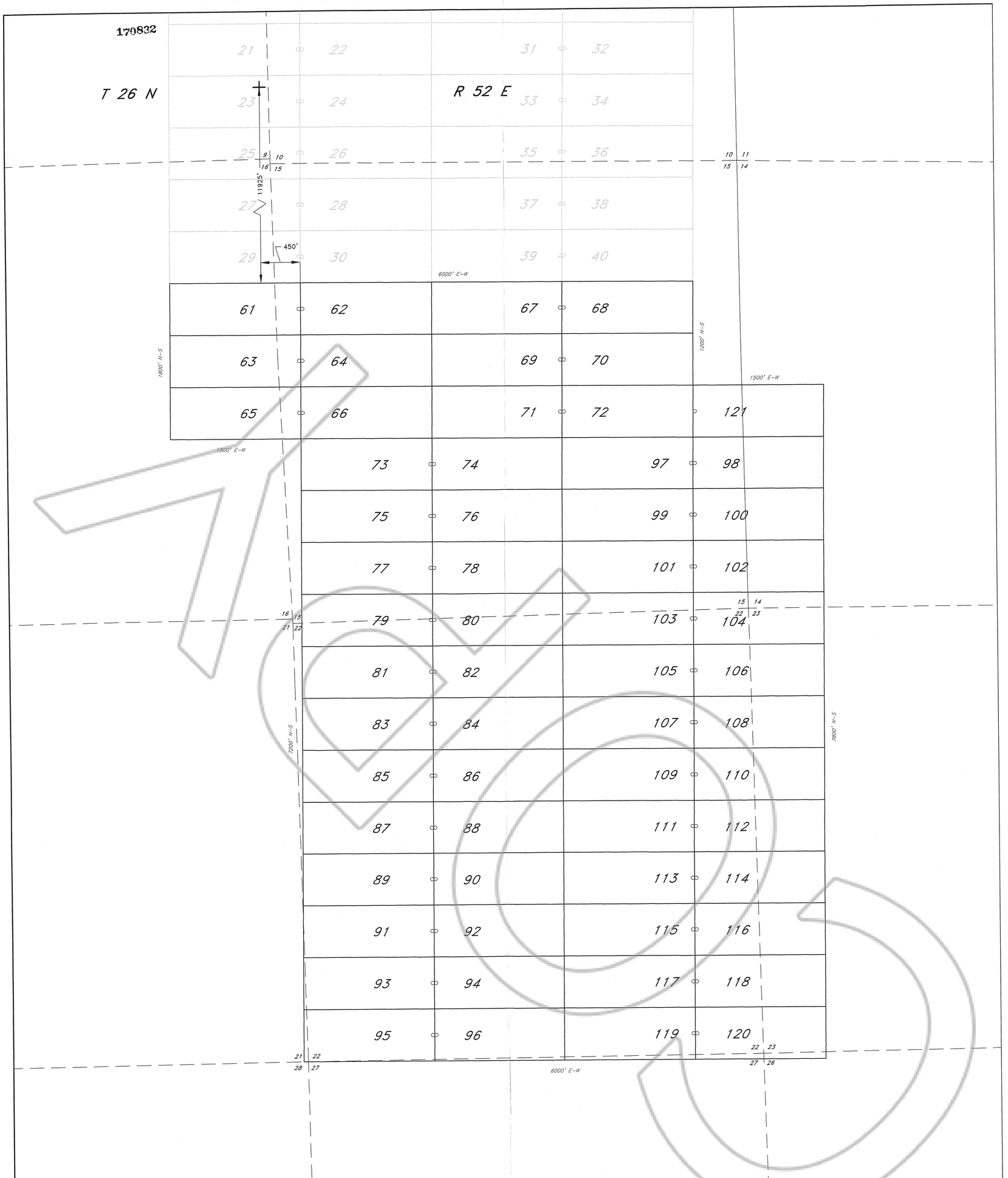

LOCATOR:

AUR RESOURCES (USA) INC.
1360 Greg Street, Suite 111
Sparks, Nevada 89431

LOCATION:

Sections 14, 15, 16, 22, 23, T26N, R52E
Eureka County, Nevada

TIE POINT:

The NE corner of MINHI 61 is 11,925' South and 450' East of the NW corner of Section 3, T26N, R52E

LOCATION DATES:

07-30-98 MINHI 67-72, 97-121
07-31-98 MINHI 61-66, 73-96

NOTES:

All monuments are 1.5"x1.5"x4' long wooden posts with scribed metal tags.
All claims are 1500' x 600' with location monuments 20' in from end line.

TYPICAL CLAIM:

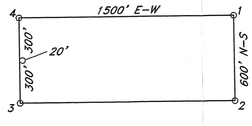

FILED AT THE REQUEST OF AUR RESOURCES (USA) Inc
on Oct 15 1998, at 12 mins, past 3 P.M.
RECORDS of EUREKA COUNTY, NEVADA M. N. REBALEATI, Recorder
File No. 170832 Fee $ 915.00

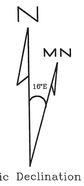

Magnetic Declination 16°E

0 500 1000 FEET
0 100 200 METERS

MINHI 61 – 121 LODE MINING CLAIMS		
Scale: 1"=500'	Located: 7/30 & 7/31/98	Drawn By: GH
August 18, 1998	Completed: 8/17/98	Revised:
By: Western Exploration Services, Inc.		
		Map 1 of 1

\east-exp-ser\MINHI61-121.dwg