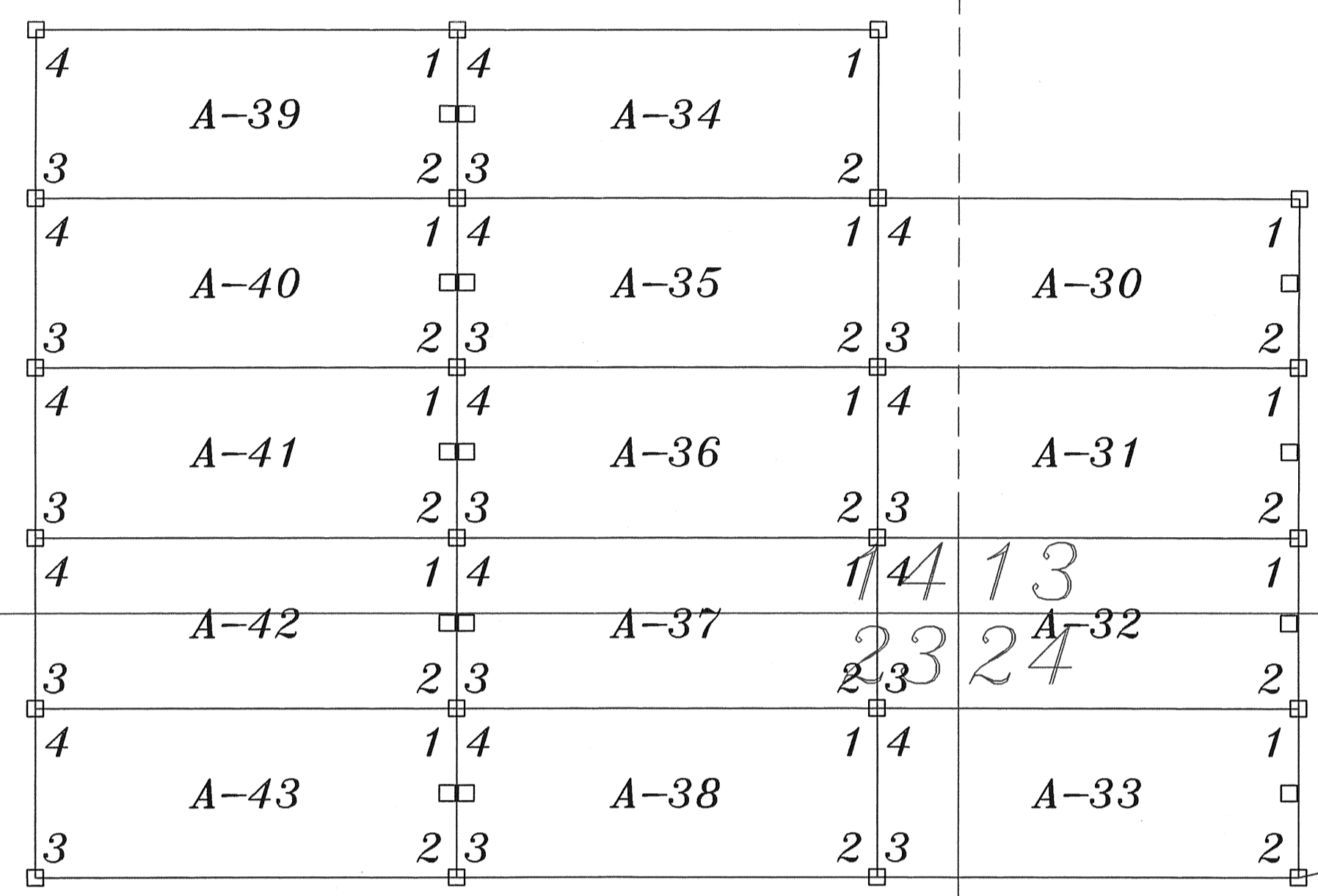


T20N

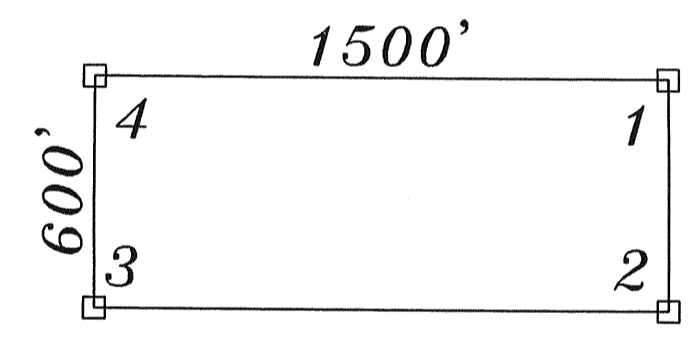
R52E
R53E



15 14
22 23

13 18
24 19

TIE: 4169.8 ft.
@S76d55'43" W

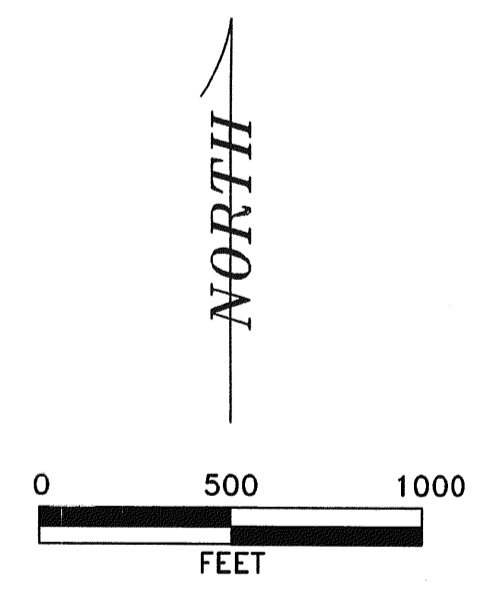


TYPICAL CLAIM

Notes:
All claims are 600 ft. by 1500 ft.

Location monuments are set in 25 ft. from end lines.

Location dates:
September 1 1998: A-30 thru A-43



RCVD NSO BLM
98 NOV 13 AM 10:19

LOCATOR:
DIXIE VENTURES LLC
100 LEMMING DRIVE
RENO, NEVADA 89523

FILED AT THE REQUEST OF *Dixie Ventures*
on *Nov 16* 19 *98*, at *50* mins. past *11 A.M.*
RECORDS OF EUREKA COUNTY, NEVADA H. N. REDALATI, Recorder
File No. *170994* Fee \$ *210.00*

Data By: *B. J. K.*
Drafted By: *B. J. K.*
Date: *10/19/98*
Revised:

A LODE CLAIMS
EUREKA COUNTY, NEVADA