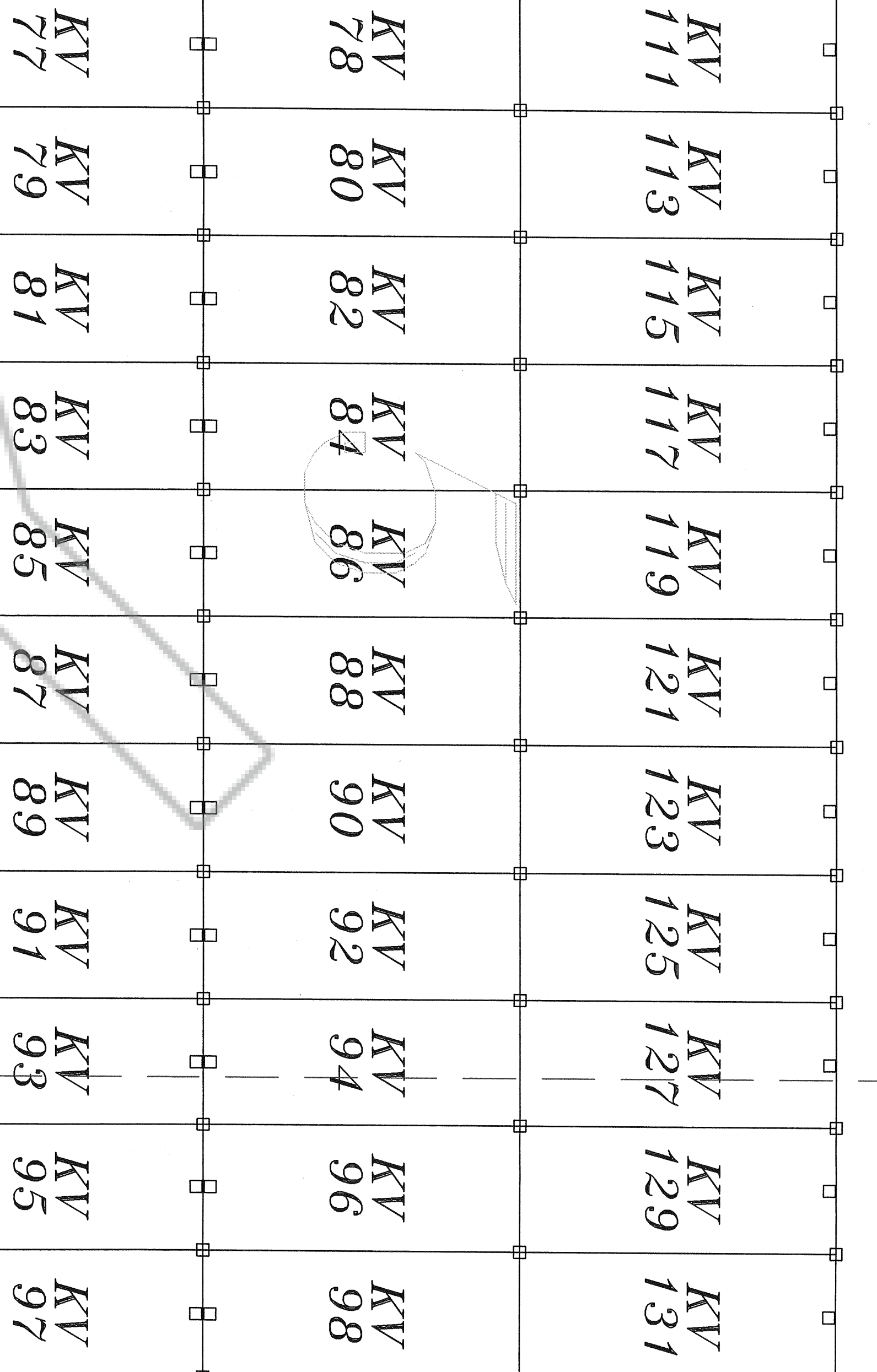


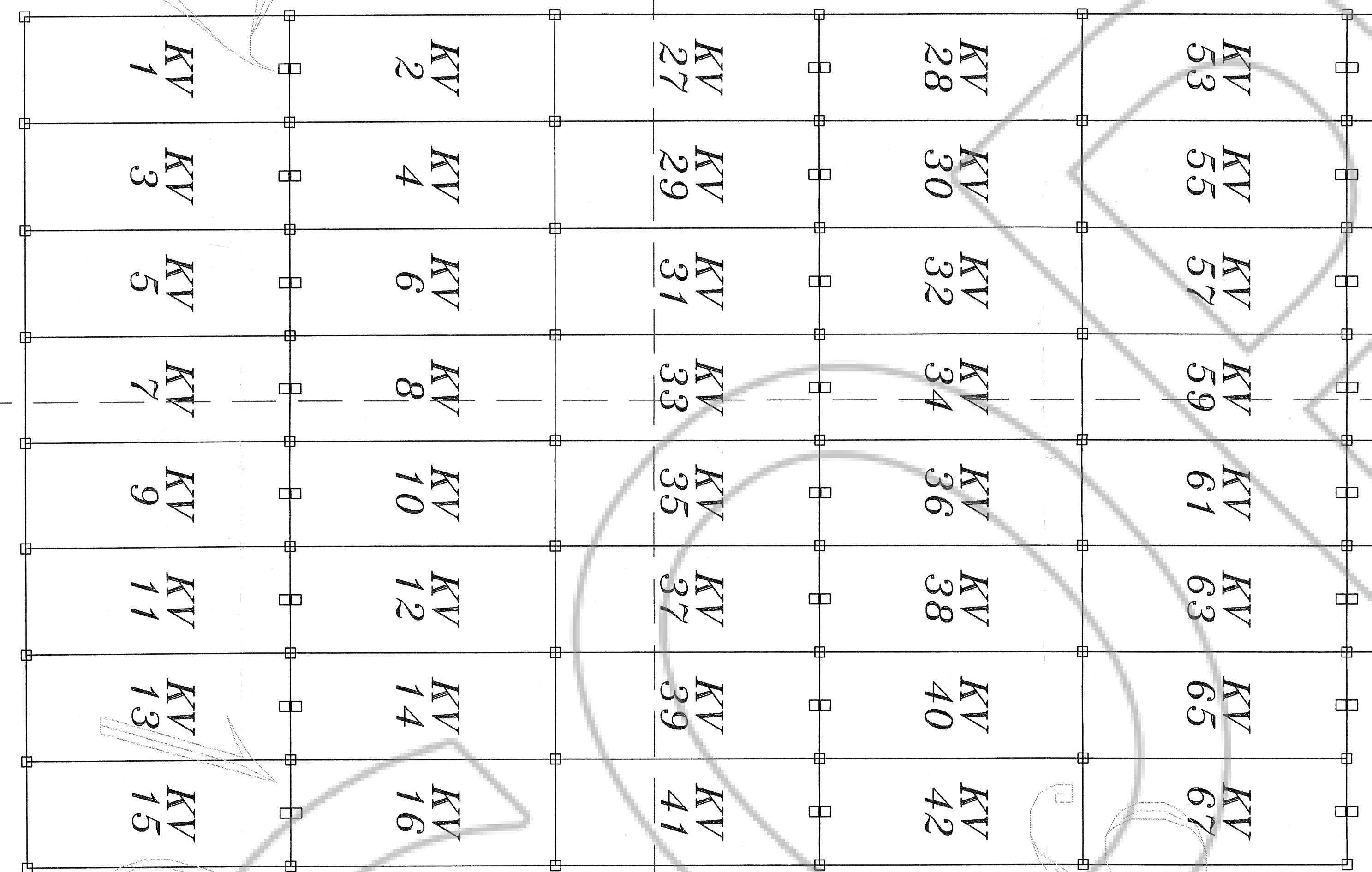
TIE: Calculated 3899.6 ft. @ N80d51'6"E to NE corner of sec. 4 4 3




NOTES:
All claims are 600 ft. by 1500 ft.
Location monuments are set in 5 ft. from end lines.

LOCATION DATES:
September 1 1998: All claims.

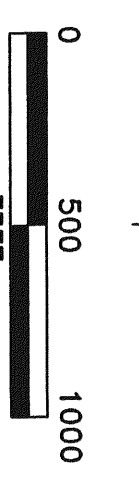
T. 21N., R. 51E.



TYPICAL CLAIM



NORTH



LOCATOR:
KENNECOTT EXPLORATION
961 MATLEY LANE, SUITE 120
RENO, NEVADA 89502

FILED AT THE REQUEST OF *B. J. K.*
RECORDS OF THE CLERK OF SUPERIOR COURT
COUNTY OF EUREKA, NEVADA. FILE NO. *110894*
Fee \$ *485.00*

KENNECOTT EXPLORATION CO.		Data By: B. J. K.
File: CMKV		Drafted By: B. J. K.
		Date: 11/11/98
		Revised:

KV LODGE CLAIMS
EUREKA COUNTY, NEVADA

