

171093

CERTIFICATE OF LOCATION, LODE CLAIM

The undersigned hereby certifies that he located the CAN #140 lode claim in the SE quarter of Section 3, Township 15N Range 52E, MDB&M in the Fish Creek Mining District, Eureka County, State of Nevada, on the 3rd day of October, 1998.

The name and address of the locator is:

Dennis S. LaPrairie, agent
Medan Management Corp.
2525 Sharon Way
Reno, Nevada 89509

The claim is 1500 feet long and 600 feet wide and 10 feet are claimed in a Southerly direction and 1490 feet are claimed in a Northerly direction from the location monument, at which the Location Notice is posted, together with 300 feet in width on each side of the center of the lode. The general course of the lode is Southerly and Northerly.

The location and number of each boundary monument is as follows:

Monument No. 1 is a post marked SW corner CAN #140


Monument No. 2 is a post marked NW corner CAN #140

Monument No. 3 is a post marked NE corner CAN #140

Monument No. 4 is a post marked SE corner CAN #140

The location work consisted of making a claim map as provided in NRS 517.040.

Dated this 18th day of November, 1998



Dennis S. LaPrairie, agent

BOOK 323 PAGE 315
OFFICIAL RECORDS
RECORDED AT THE REQUEST OF
Medan Mgmt Corp
98 NOV 20 PM 1:16

EUREKA COUNTY NEVADA
M.N. REBALEATI, RECORDER
171093 NO. FEES 2.50

BOOK 323 PAGE 315

171094

CERTIFICATE OF LOCATION, LODE CLAIM

The undersigned hereby certifies that he located the CAN #143 lode claim in the SE quarter of Section 3, Township 15N Range 52E, MDB&M in the Fish Creek Mining District, Eureka County, State of Nevada, on the 3rd day of October, 1998.

The name and address of the locator is:

Dennis S. LaPrairie, agent
Medan Management Corp.
2525 Sharon Way
Reno, Nevada 89509

The claim is 1500 feet long and 600 feet wide and 10 feet are claimed in a Southerly direction and 1490 feet are claimed in a Northerly direction from the location monument, at which the Location Notice is posted, together with 300 feet in width on each side of the center of the lode. The general course of the lode is Southerly and Northerly.

The location and number of each boundary monument is as follows:

Monument No. 1 is a post marked SW corner CAN #143


Monument No. 2 is a post marked NW corner CAN #143

Monument No. 3 is a post marked NE corner CAN #143

Monument No. 4 is a post marked SE corner CAN #143

The location work consisted of making a claim map as provided in NRS 517.040.

Dated this 18th day of November, 1998



Dennis S. LaPrairie, agent

BOOK 323 PAGE 316
OFFICIAL RECORDS
RECORDED AT THE REQUEST OF
Medan Mgmt Corp
98 NOV 20 PM 1:16
EUREKA COUNTY NEVADA
M.N. REBALEATI, RECORDER
FILE NO. FEES 9.50

171094

BOOK 323 PAGE 316

171095

CERTIFICATE OF LOCATION, LODE CLAIM

The undersigned hereby certifies that he located the CAN #150 lode claim in the SE quarter of Section 3, Township 15N Range 52E, MDB&M in the Fish Creek Mining District, Eureka County, State of Nevada, on the 3rd day of October, 1998.

The name and address of the locator is:

Dennis S. LaPrairie, agent
Medan Management Corp.
2525 Sharon Way
Reno, Nevada 89509

The claim is 1500 feet long and 600 feet wide and 10 feet are claimed in a Northerly direction and 1490 feet are claimed in a Southerly direction from the location monument, at which the Location Notice is posted, together with 300 feet in width on each side of the center of the lode. The general course of the lode is Southerly and Northerly.

The location and number of each boundary monument is as follows:

Monument No. 1 is a post marked NE corner CAN #143


Monument No. 2 is a post marked SE corner CAN #143

Monument No. 3 is a post marked SW corner CAN #143

Monument No. 4 is a post marked NW corner CAN #143

The location work consisted of making a claim map as provided in NRS 517.040.

Dated this 18th day of November, 1998



Dennis S. LaPrairie, agent

BOOK 323 PAGE 317
OFFICIAL RECORDS
RECORDED AT THE REQUEST OF
Medan Mgmt Corp
98 NOV 20 PM 1:16

EUREKA COUNTY NEVADA
M.N. REBALEATI, RECORDER
FILE NO. FEES 9.50

171095

BOOK 323 PAGE 317

171096

CERTIFICATE OF LOCATION, LODE CLAIM

The undersigned hereby certifies that he located the CAN #153 lode claim in the SE quarter of Section 3, Township 15N Range 52E, MDB&M in the Fish Creek Mining District, Eureka County, State of Nevada, on the 3rd day of October, 1998.

The name and address of the locator is:

Dennis S. LaPrairie, agent
Medan Management Corp.
2525 Sharon Way
Reno, Nevada 89509

The claim is 1500 feet long and 600 feet wide and 10 feet are claimed in a Northerly direction and 1490 feet are claimed in a Southerly direction from the location monument, at which the Location Notice is posted, together with 300 feet in width on each side of the center of the lode. The general course of the lode is Southerly and Northerly.

The location and number of each boundary monument is as follows:

Monument No. 1 is a post marked NE corner CAN #153


Monument No. 2 is a post marked SE corner CAN #153

Monument No. 3 is a post marked SW corner CAN #153

Monument No. 4 is a post marked NW corner CAN #153

The location work consisted of making a claim map as provided in NRS 517.040.

Dated this 18th day of November, 1998



Dennis S. LaPrairie, agent

BOOK 323 PAGE 318
OFFICIAL RECORDS
RECORDED AT THE REQUEST OF
Medan Mgmt Corp
98 NOV 20 PM 1:16

EUREKA COUNTY NEVADA
M.N. REBALEATI, RECORDER
FILE NO. FEES 2.50

171096

BOOK 323 PAGE 318

171097

CERTIFICATE OF LOCATION, LODGE CLAIM

The undersigned hereby certifies that he located the **CAN #166** lode claim in the SE quarter of Section 3, Township 15N Range 52E, MDB&M in the Fish Creek Mining District, Eureka County, State of Nevada, on the 3rd day of October, 1998.

The name and address of the locator is:

Dennis S. LaPrairie, agent
Medan Management Corp.
2525 Sharon Way
Reno, Nevada 89509

The claim is 1500 feet long and 600 feet wide and 10 feet are claimed in a Northerly direction and 1490 feet are claimed in a Southerly direction from the location monument, at which the Location Notice is posted, together with 300 feet in width on each side of the center of the lode. The general course of the lode is Southerly and Northerly.

The location and number of each boundary monument is as follows:

Monument No. 1 is a post marked NE corner CAN #166


Monument No. 2 is a post marked SE corner CAN #166

Monument No. 3 is a post marked SW corner CAN #166

Monument No. 4 is a post marked NW corner CAN #166

The location work consisted of making a claim map as provided in NRS 517.040.

Dated this 18th day of November, 1998


Dennis S. LaPrairie, agent

BOOK **323** PAGE **319**
OFFICIAL RECORDS
RECORDED AT THE REQUEST OF
Medan Mgmt Corp
98 NOV 20 PM 1:17

EUREKA COUNTY NEVADA
M.N. REBALEATI, RECORDER
FILE NO. FEES **9.60**

171097

BOOK **323** PAGE **319**

171098

CERTIFICATE OF LOCATION, LODE CLAIM

The undersigned hereby certifies that he located the CAN #167 lode claim in the SE quarter of Section 3, Township 15N Range 52E, MDB&M in the Fish Creek Mining District, Eureka County, State of Nevada, on the 3rd day of October, 1998.

The name and address of the locator is:

Dennis S. LaPrairie, agent
Medan Management Corp.
2525 Sharon Way
Reno, Nevada 89509

The claim is 1500 feet long and 600 feet wide and 10 feet are claimed in a Northerly direction and 1490 feet are claimed in a Southerly direction from the location monument, at which the Location Notice is posted, together with 300 feet in width on each side of the center of the lode. The general course of the lode is Southerly and Northerly.

The location and number of each boundary monument is as follows:

Monument No. 1 is a post marked NE corner CAN #167


Monument No. 2 is a post marked SE corner CAN #167

Monument No. 3 is a post marked SW corner CAN #167

Monument No. 4 is a post marked NW corner CAN #167

The location work consisted of making a claim map as provided in NRS 517.040.

Dated this 18th day of November, 1998


Dennis S. LaPrairie, agent

BOOK 323 PAGE 320
OFFICIAL RECORDS
RECORDED AT THE REQUEST OF
Medan Mgmt Corp
98 NOV 20 PM 1:17

EUREKA COUNTY NEVADA
M.N. REBALEATI, RECORDER
FILE NO. FEES 2.50

171098

BOOK 323 PAGE 320

171099

CERTIFICATE OF LOCATION, LODGE CLAIM

The undersigned hereby certifies that he located the **SAND #1** lode claim in the NE quarter of Section 3, Township 15N Range 52E, MDB&M in the Fish Creek Mining District, Eureka County, State of Nevada, on the 3rd day of October, 1998.

The name and address of the locator is:

Dennis S. LaPrairie, agent
Medan Management Corp.
2525 Sharon Way
Reno, Nevada 89509

The claim is 1500 feet long and 600 feet wide and 750 feet are claimed in a Northeasterly direction and 750 feet are claimed in a Southwesterly direction from the location monument, at which the Location Notice is posted, together with 300 feet in width on each side of the center of the lode. The general course of the lode is Southwesterly and Northeasterly.

The location and number of each boundary monument is as follows:

Monument No. 1 is a post marked NW corner SAND #1

Monument No. 2 is a post marked NE corner SAND #1

Monument No. 3 is a post marked SE corner SAND #1

Monument No. 4 is a post marked SW corner SAND #1

The location work consisted of making a claim map as provided in *NRS 517.040*.

Dated this 18th day of November, 1998


Dennis S. LaPrairie, agent

BOOK 323 PAGE 321
OFFICIAL RECORDS
RECORDED AT THE REQUEST OF
Medan Mgmt Corp
98 NOV 20 PM 1:17

EUREKA COUNTY NEVADA
M.N. REBALEATI, RECORDER
FILE NO. FEES 9.50

171099

BOOK 323 PAGE 321

171100

CERTIFICATE OF LOCATION, LODGE CLAIM

The undersigned hereby certifies that he located the SAND #2 lode claim in the NE quarter of Section 3, Township 15N Range 52E, MDB&M in the Fish Creek Mining District, Eureka County, State of Nevada, on the 3rd day of October, 1998.

The name and address of the locator is:

Dennis S. LaPrairie, agent
Medan Management Corp.
2525 Sharon Way
Reno, Nevada 89509

The claim is 1500 feet long and 300 feet wide and 750 feet are claimed in a Northeasterly direction and 750 feet are claimed in a Southwesterly direction from the location monument, at which the Location Notice is posted, together with 150 feet in width on each side of the center of the lode. The general course of the lode is Southwesterly and Northeasterly.

The location and number of each boundary monument is as follows:

Monument No. 1 is a post marked NW corner SAND #2

Monument No. 2 is a post marked NE corner SAND #2

Monument No. 3 is a post marked SE corner SAND #2

Monument No. 4 is a post marked SW corner SAND #2

The location work consisted of making a claim map as provided in NRS 517.040.

Dated this 18th day of November, 1998


Dennis S. LaPrairie, agent

BOOK 323 PAGE 322
OFFICIAL RECORDS
RECORDED AT THE REQUEST OF
Medan Mgmt Corp
98 NOV 20 PM 1:17

EUREKA COUNTY NEVADA
M.N. REBALEATI, RECORDER
FILE NO. FEES 9.50

171100

BOOK 323 PAGE 322

171101

CERTIFICATE OF LOCATION, LODGE CLAIM

The undersigned hereby certifies that he located the SAND #6 lode claim in the NE quarter of Section 3, Township 15N Range 52E, MDB&M in the Fish Creek Mining District, Eureka County, State of Nevada, on the 3rd day of October, 1998.

The name and address of the locator is:

Dennis S. LaPrairie, agent
Medan Management Corp.
2525 Sharon Way
Reno, Nevada 89509

The claim is 1500 feet long and 600 feet wide and 750 feet are claimed in a Northeasterly direction and 750 feet are claimed in a Southwesterly direction from the location monument, at which the Location Notice is posted, together with 300 feet in width on each side of the center of the lode. The general course of the lode is Southwesterly and Northeasterly.

The location and number of each boundary monument is as follows:

Monument No. 1 is a post marked NW corner SAND #6


Monument No. 2 is a post marked NE corner SAND #6

Monument No. 3 is a post marked SE corner SAND #6

Monument No. 4 is a post marked SW corner SAND #6

The location work consisted of making a claim map as provided in NRS 517.040.

Dated this 18th day of November, 1998


Dennis S. LaPrairie, agent

BOOK 323 PAGE 323
OFFICIAL RECORDS
RECORDED AT THE REQUEST OF
medan mgmt Corp
98 NOV 20 PM 1:18
EUREKA COUNTY NEVADA
M.N. REBALEATI, RECORDER
FILE NO. FEES 9.50

171101

BOOK 323 PAGE 323

171102

CERTIFICATE OF LOCATION, LODGE CLAIM

The undersigned hereby certifies that he located the VAN #5 lode claim in the NE quarter of Section 3 and the NW quarter of Section 2, Township 15N Range 52E, MDB&M in the Fish Creek Mining District, Eureka County, State of Nevada, on the 3rd day of October, 1998.

The name and address of the locator is:

Dennis S. LaPrairie, agent
Medan Management Corp.
2525 Sharon Way
Reno, Nevada 89509

The claim is 1500 feet long and 600 feet wide and 750 feet are claimed in an Easterly direction and 750 feet are claimed in a Westerly direction from the location monument, at which the Location Notice is posted, together with 300 feet in width on each side of the center of the lode. The general course of the lode is Westerly and Easterly.

The location and number of each boundary monument is as follows:

Monument No. 1 is a post marked NW corner VAN #5


Monument No. 2 is a post marked NE corner VAN #5

Monument No. 3 is a post marked SE corner VAN #5

Monument No. 4 is a post marked SW corner VAN #5

The location work consisted of making a claim map as provided in NRS 517.040.

Dated this 18th day of November, 1998



Dennis S. LaPrairie, agent

BOOK 323 PAGE 324
OFFICIAL RECORDS
RECORDED AT THE REQUEST OF
Medan Mgmt Corp
98 NOV 20 PM 1:18

EUREKA COUNTY NEVADA
M.N. REBALEATI, RECORDER
FILE NO. FEES 9.50

171102

BOOK 323 PAGE 324

171103

CERTIFICATE OF LOCATION, LODGE CLAIM

The undersigned hereby certifies that he located the VAN #6 lode claim in the NE quarter of Section 3 and the NW quarter of Section 2, Township 15N Range 52E, MDB&M in the Fish Creek Mining District, Eureka County, State of Nevada, on the 3rd day of October, 1998.

The name and address of the locator is:

Dennis S. LaPrairie, agent
Medan Management Corp.
2525 Sharon Way
Reno, Nevada 89509

The claim is 1500 feet long and 600 feet wide and 750 feet are claimed in an Easterly direction and 750 feet are claimed in a Westerly direction from the location monument, at which the Location Notice is posted, together with 300 feet in width on each side of the center of the lode. The general course of the lode is Westerly and Easterly.

The location and number of each boundary monument is as follows:

Monument No. 1 is a post marked NW corner VAN #6

Monument No. 2 is a post marked NE corner VAN #6

Monument No. 3 is a post marked SE corner VAN #6

Monument No. 4 is a post marked SW corner VAN #6

The location work consisted of making a claim map as provided in NRS 517.040.

Dated this 18th day of November, 1998


Dennis S. LaPrairie, agent

BOOK 323 PAGE 325
OFFICIAL RECORDS
RECORDED AT THE REQUEST OF
Medan Management Corp
98 NOV 20 PM 1:18
EUREKA COUNTY NEVADA
M.N. REBALEATI, RECORDER
FILE NO. FEES 9.50

171103

BOOK 323 PAGE 325