

**171105**

**CERTIFICATE OF LOCATION OF LODE MINING CLAIM**

**TO ALL WHOM IT MAY CONCERN:**

The undersigned hereby certifies that he has located the BR# 16 Lode Mining Claim in Section 22, Township 24 N, Range 48 E, in the ROBERTS Mining District, Eureka County, in the State of Nevada on the 1st day of September 1998, 12:06am.

The Locators are: **Rajazer Resources Inc.**  
6936 W. 71st Ave.  
Arvada, CO 80003

The claim is 1500 feet long and 600 feet wide, and 1490 feet is claimed in a east direction and 10 feet is claimed in a west direction. Location is posted, lengthwise of the claim, together with 300 feet in width on each side of the center of the claim. The general course of the claim is from the east to the west.

The location and number of each corner of this claim is shown on the claim map that is filed herewith. On the ground, the location monument and each corner is marked with its appropriate identification by metal tag attached to post. Corners are four foot long 2 x 2 inch wooden posts.

The monumentation and marking of the corners was completed by the 29th day of November, 1998.

The location work consisted of making a claim map as provided in NRS 517.040. Two copies of this claim map, and the appropriate filing fees have been filed with the Eureka County Recorder.

Dated this 21st day of November 1998

  
J.K. Zerwick, agent for Locator

**RECORDERS' STAMP**

**BLM STAMP**

BOOK **323** PAGE **326**  
OFFICIAL RECORDS  
RECORDED AT THE REQUEST OF  
*Rajazer Resources*  
**98 NOV 23 AM 11:28**

EUREKA COUNTY NEVADA  
M.N. REBALEATI, RECORDER  
FILE NO. FEES **9.00**

**171105**

**BOOK 323 PAGE 326**

171106

CERTIFICATE OF LOCATION OF LODE MINING CLAIM

TO ALL WHOM IT MAY CONCERN:

The undersigned hereby certifies that he has located the BR# 20 Lode Mining Claim in Section 22, Township 24 N, Range 48 E, in the ROBERTS Mining District, Eureka County, in the State of Nevada on the 1st day of September 1998, 12:32am.

The Locators are: Rajazer Resources Inc.  
6936 W. 71st Ave.  
Arvada, CO 80003

The claim is 1500 feet long and 600 feet wide, and 1490 feet is claimed in a east direction and 10 feet is claimed in a west direction. Location is posted, lengthwise of the claim, together with 300 feet in width on each side of the center of the claim. The general course of the claim is from the east to the west.

The location and number of each corner of this claim is shown on the claim map that is filed herewith. On the ground, the location monument and each corner is marked with its appropriate identification by metal tag attached to post. Corners are four foot long 2 x 2 inch wooden posts.

The monumentation and marking of the corners was completed by the 29th day of November, 1998.

The location work consisted of making a claim map as provided in NRS 517.040. Two copies of this claim map, and the appropriate filing fees have been filed with the Eureka County Recorder.

Dated this 21st day of November 1998

  
J. A. Zenwick, agent for Locator

RECORDERS' STAMP

BLM STAMP

BOOK 323 PAGE 327  
OFFICIAL RECORDS  
RECORDED AT THE REQUEST OF  
*Rajazer Resources*  
98 NOV 23 AM 11:28

EUREKA COUNTY NEVADA  
M.N. REBALEATI, RECORDER  
FILE NO. FEES 9.50

171106

BOOK 323 PAGE 327

171107

**CERTIFICATE OF LOCATION OF LODE MINING CLAIM**

**TO ALL WHOM IT MAY CONCERN:**

The undersigned hereby certifies that he has located the BR# 18 Lode Mining Claim in Section 22, Township 24 N, Range 48 E, in the ROBERTS Mining District, Eureka County, in the State of Nevada on the 1st day of September 1998, 12:12am.

The Locators are: Rajazer Resources Inc.  
6936 W. 71st Ave.  
Arvada, CO 80003

The claim is 1500 feet long and 600 feet wide, and 1490 feet is claimed in a east direction and 10 feet is claimed in a west direction. Location is posted, lengthwise of the claim, together with 300 feet in width on each side of the center of the claim. The general course of the claim is from the east to the west.

The location and number of each corner of this claim is shown on the claim map that is filed herewith. On the ground, the location monument and each corner is marked with its appropriate identification by metal tag attached to post. Corners are four foot long 2 x 2 inch wooden posts.

The monumentation and marking of the corners was completed by the 29th day of November, 1998.

The location work consisted of making a claim map as provided in NRS 517.040. Two copies of this claim map, and the appropriate filing fees have been filed with the Eureka County Recorder.

Dated this 21st day of November 1998

  
J.K. Zerwick, agent for Locator

RECORDERS' STAMP

BLM STAMP

BOOK 323 PAGE 328  
OFFICIAL RECORDS  
RECORDED AT THE REQUEST OF  
*Rajazer Resources*  
98 NOV 23 AM 11:28

EUREKA COUNTY NEVADA  
M.N. REBALEATI, RECORDER  
FILE NO. FEES \$9.50

171107

BOOK 323 PAGE 328

171108

CERTIFICATE OF LOCATION OF LODE MINING CLAIM

TO ALL WHOM IT MAY CONCERN:

The undersigned hereby certifies that he has located the RDT# 1 Lode Mining Claim in Section 14,23,Township 24 N, Range 48 E, in the ROBERTS Mining District, Eureka County, in the State of Nevada on the 1st day of September 1998, 1:58am.

The Locators are: Rajazer Resources Inc.  
6936 W. 71st Ave.  
Arvada, CO 80003

The claim is 1500 feet long and 600 feet wide, and 1490 feet is claimed in a south direction and 10 feet is claimed in a north direction. Location is posted, lengthwise of the claim, together with 300 feet in width on each side of the center of the claim. The general course of the claim is from the north to the south.

The location and number of each corner of this claim is shown on the claim map that is filed herewith. On the ground, the location monument and each corner is marked with its appropriate identification by metal tag attached to post. Corners are four foot long 2 x 2 inch wooden posts.

The monumentation and marking of the corners was completed by the 29th day of November, 1998.

The location work consisted of making a claim map as provided in NRS 517.040. Two copies of this claim map, and the appropriate filing fees have been filed with the Eureka County Recorder.

Dated this 21st day of November 1998

  
J. K. Zerwick, agent for Locator

RECORDERS' STAMP

BLM STAMP

BOOK 323 PAGE 329  
OFFICIAL RECORDS  
RECORDED AT THE REQUEST OF  
*Rajazer Resources*  
98 NOV 23 AM 11:28

EUREKA COUNTY NEVADA  
M.N. REBALEATI, RECORDER  
FILE NO. FEES 9.50

171108

BOOK 323 PAGE 329

**171109**

**CERTIFICATE OF LOCATION OF LODE MINING CLAIM**

**TO ALL WHOM IT MAY CONCERN:**

The undersigned hereby certifies that he has located the RDT# 2 Lode Mining Claim in Section 14,23,Township 24 N, Range 48 E, in the ROBERTS Mining District, Eureka County, in the State of Nevada on the 1st day of September 1998, 1:44am.

The Locators are: **Rajazer Resources Inc.**  
6936 W. 71st Ave.  
Arvada, CO 80003


The claim is 1500 feet long and 600 feet wide, and 1490 feet is claimed in a south direction and 10 feet is claimed in a north direction. Location is posted, lengthwise of the claim, together with 300 feet in width on each side of the center of the claim. The general course of the claim is from the north to the south.

The location and number of each corner of this claim is shown on the claim map that is filed herewith. On the ground, the location monument and each corner is marked with its appropriate identification by metal tag attached to post. Corners are four foot long 2 x 2 inch wooden posts.

The monumentation and marking of the corners was completed by the 29th day of November, 1998.

The location work consisted of making a claim map as provided in NRS 517.040. Two copies of this claim map, and the appropriate filing fees have been filed with the Eureka County Recorder.

Dated this 21st day of November 1998

  
J.K. Zerwick, agent for Locator

**RECORDERS' STAMP**

**BLM STAMP**

BOOK **323** PAGE **330**  
OFFICIAL RECORDS  
RECORDED AT THE REQUEST OF  
*Rajazer Resources*  
98 NOV 23 AM 11:28

EUREKA COUNTY NEVADA  
M.N. REBALEATI, RECORDER  
FILE NO. FEES **9.50**

**171109**

BOOK **323** PAGE **330**

171110

**CERTIFICATE OF LOCATION OF LODE MINING CLAIM**

**TO ALL WHOM IT MAY CONCERN:**

The undersigned hereby certifies that he has located the RDT# 3 Lode Mining Claim in Section 14,23,Township 24 N, Range 48 E, in the ROBERTS Mining District, Eureka County, in the State of Nevada on the 1st day of September 1998, 1:25am.

The Locators are: **Rajazer Resources Inc.**  
6936 W. 71st Ave.  
Arvada, CO 80003

The claim is 1500 feet long and 600 feet wide, and 1490 feet is claimed in a south direction and 10 feet is claimed in a north direction. Location is posted, lengthwise of the claim, together with 300 feet in width on each side of the center of the claim. The general course of the claim is from the north to the south.

The location and number of each corner of this claim is shown on the claim map that is filed herewith. On the ground, the location monument and each corner is marked with its appropriate identification by metal tag attached to post. Corners are four foot long 2 x 2 inch wooden posts.

The monumentation and marking of the corners was completed by the 29th day of November, 1998.

The location work consisted of making a claim map as provided in NRS 517.040. Two copies of this claim map, and the appropriate filing fees have been filed with the Eureka County Recorder.

Dated this 21st day of November 1998

  
J.K. Zerwick, agent for Locator

**RECORDERS' STAMP**

**BLM STAMP**

BOOK 323 PAGE 331  
OFFICIAL RECORDS  
RECORDED AT THE REQUEST OF  
*Rajazer Resources*  
98 NOV 23 AM 11:28

EUREKA COUNTY NEVADA  
M.N. REBALEATI, RECORDER  
FILE NO. FEES \$9.50

171110

BOOK 323 PAGE 331

171111

CERTIFICATE OF LOCATION OF LODE MINING CLAIM

TO ALL WHOM IT MAY CONCERN:

The undersigned hereby certifies that he has located the RDT# 4 Lode Mining Claim in Section 14,23,Township 24 N, Range 48 E, in the ROBERTS Mining District, Eureka County, in the State of Nevada on the 1st day of September 1998, 2:15am.

The Locators are: Rajazer Resources Inc.  
6936 W. 71st Ave.  
Arvada, CO 80003

The claim is 1500 feet long and 600 feet wide, and 1490 feet is claimed in a south direction and 10 feet is claimed in a north direction. Location is posted, lengthwise of the claim, together with 300 feet in width on each side of the center of the claim. The general course of the claim is from the north to the south.

The location and number of each corner of this claim is shown on the claim map that is filed herewith. On the ground, the location monument and each corner is marked with its appropriate identification by metal tag attached to post. Corners are four foot long 2 x 2 inch wooden posts.

The monumentation and marking of the corners was completed by the 29th day of November, 1998.

The location work consisted of making a claim map as provided in NRS 517.040. Two copies of this claim map, and the appropriate filing fees have been filed with the Eureka County Recorder.

Dated this 21st day of November 1998

  
J.K. Zerwick, agent for Locator

RECORDERS' STAMP

BLM STAMP

BOOK 323 PAGE 332  
OFFICIAL RECORDS  
RECORDED AT THE REQUEST OF  
*Rajazer Resources*  
98 NOV 23 AM 11:28

EUREKA COUNTY NEVADA  
M.N. REBALEATI, RECORDER  
FILE NO. FEES 2.50

BOOK 323 PAGE 332

171111



171112

**CERTIFICATE OF LOCATION OF LODE MINING CLAIM**

**TO ALL WHOM IT MAY CONCERN:**

The undersigned hereby certifies that he has located the RDT# 5 Lode Mining Claim in Section 14,23,Township 24 N, Range 48 E, in the ROBERTS Mining District, Eureka County, in the State of Nevada on the 1st day of September 1998, 2:27am.

The Locators are: Rajazer Resources Inc.  
6936 W. 71st Ave.  
Arvada, CO 80003


The claim is 1500 feet long and 600 feet wide, and 1490 feet is claimed in a south direction and 10 feet is claimed in a north direction. Location is posted, lengthwise of the claim, together with 300 feet in width on each side of the center of the claim. The general course of the claim is from the north to the south.

The location and number of each corner of this claim is shown on the claim map that is filed herewith. On the ground, the location monument and each corner is marked with its appropriate identification by metal tag attached to post. Corners are four foot long 2 x 2 inch wooden posts.

The monumentation and marking of the corners was completed by the 29th day of November, 1998.

The location work consisted of making a claim map as provided in NRS 517.040. Two copies of this claim map, and the appropriate filing fees have been filed with the Eureka County Recorder.

Dated this 21st day of November 1998

  
J.K. Zerwick, agent for Locator

RECORDERS' STAMP

BLM STAMP

BOOK 323 PAGE 333  
OFFICIAL RECORDS  
RECORDED AT THE REQUEST OF  
*Rajazer Resources*  
98 NOV 23 AM 11:28

EUREKA COUNTY NEVADA  
M.N. REBALEATI, RECORDER  
FILE NO. FEES 9.50

171112

BOOK 323 PAGE 333



171113

CERTIFICATE OF LOCATION OF LODE MINING CLAIM

TO ALL WHOM IT MAY CONCERN:

The undersigned hereby certifies that he has located the RDT# 6 Lode Mining Claim in Section 15,22,Township 24 N, Range 48 E, in the ROBERTS Mining District, Eureka County, in the State of Nevada on the 1st day of September 1998, 2:35am.

The Locators are: Rajazer Resources Inc.  
6936 W. 71st Ave.  
Arvada, CO 80003

The claim is 1500 feet long and 600 feet wide, and 1490 feet is claimed in a south direction and 10 feet is claimed in a north direction. Location is posted, lengthwise of the claim, together with 300 feet in width on each side of the center of the claim. The general course of the claim is from the north to the south.

The location and number of each corner of this claim is shown on the claim map that is filed herewith. On the ground, the location monument and each corner is marked with its appropriate identification by metal tag attached to post. Corners are four foot long 2 x 2 inch wooden posts.

The monumentation and marking of the corners was completed by the 29th day of November, 1998.

The location work consisted of making a claim map as provided in NRS 517.040. Two copies of this claim map, and the appropriate filing fees have been filed with the Eureka County Recorder.

Dated this 21st day of November 1998

  
J.K. Zerwick, agent for Locator

RECORDERS' STAMP

BLM STAMP

BOOK 323 PAGE 334  
OFFICIAL RECORDS  
RECORDED AT THE REQUEST OF  
*Rajazer Resources*  
98 NOV 23 AM 11:28

EUREKA COUNTY NEVADA  
M.N. REBALEATI, RECORDER  
FILE NO. FEES \$4.50 BOOK 323 PAGE 334

171113

**171114**

**CERTIFICATE OF LOCATION OF LODE MINING CLAIM**

**TO ALL WHOM IT MAY CONCERN:**

The undersigned hereby certifies that he has located the RDT# 7 Lode Mining Claim in Section 15,22,Township 24 N, Range 48 E, in the ROBERTS Mining District, Eureka County, in the State of Nevada on the 1st day of September 1998, 2:45am.

The Locators are: **Rajazer Resources Inc.**  
6936 W. 71st Ave.  
Arvada, CO 80003


The claim is 1500 feet long and 600 feet wide, and 1490 feet is claimed in a south direction and 10 feet is claimed in a north direction. Location is posted, lengthwise of the claim, together with 300 feet in width on each side of the center of the claim. The general course of the claim is from the north to the south.

The location and number of each corner of this claim is shown on the claim map that is filed herewith. On the ground, the location monument and each corner is marked with its appropriate identification by metal tag attached to post. Corners are four foot long 2 x 2 inch wooden posts.

The monumentation and marking of the corners was completed by the 29th day of November, 1998.

The location work consisted of making a claim map as provided in NRS 517.040. Two copies of this claim map, and the appropriate filing fees have been filed with the Eureka County Recorder.

Dated this 21st day of November 1998

  
J.K. Zerwick, agent for Locator

**RECORDERS' STAMP**

**BLM STAMP**

BOOK **323** PAGE **335**  
OFFICIAL RECORDS  
RECORDED AT THE REQUEST OF  
*Rajazer Resources*  
**98 NOV 23 AM 11:28**  
EUREKA COUNTY NEVADA  
M.N. REBALEATI, RECORDER  
FILE NO. **FEES 9.50**

**BOOK 323 PAGE 335**

**171114**

171115

CERTIFICATE OF LOCATION OF LODE MINING CLAIM

TO ALL WHOM IT MAY CONCERN:

The undersigned hereby certifies that he has located the RDT# 8 Lode Mining Claim in Section 14, Township 24 N, Range 48 E, in the ROBERTS Mining District, Eureka County, in the State of Nevada on the 1st day of September 1998, 1:24am.

The Locators are: Rajazer Resources Inc.  
6936 W. 71st Ave.  
Arvada, CO 80003

The claim is 1500 feet long and 600 feet wide, and 1490 feet is claimed in a north direction and 10 feet is claimed in a south direction. Location is posted, lengthwise of the claim, together with 300 feet in width on each side of the center of the claim. The general course of the claim is from the north to the south.

The location and number of each corner of this claim is shown on the claim map that is filed herewith. On the ground, the location monument and each corner is marked with its appropriate identification by metal tag attached to post. Corners are four foot long 2 x 2 inch wooden posts.

The monumentation and marking of the corners was completed by the 29th day of November, 1998.

The location work consisted of making a claim map as provided in NRS 517.040. Two copies of this claim map, and the appropriate filing fees have been filed with the Eureka County Recorder.

Dated this 21st day of November 1998

  
J.K. Zerwick, agent for Locator

RECORDERS' STAMP

BLM STAMP

BOOK 323 PAGE 336  
OFFICIAL RECORDS  
RECORDED AT THE REQUEST OF  
*Rajazer Resources*  
98 NOV 23 AM 11:28

EUREKA COUNTY NEVADA  
M.N. REBALEATI, RECORDER  
FILE NO. 171115  
FEES \$9.50

BOOK 323 PAGE 336

171116

CERTIFICATE OF LOCATION OF LODE MINING CLAIM

TO ALL WHOM IT MAY CONCERN:

The undersigned hereby certifies that he has located the RDT# 9 Lode Mining Claim in Section 14, Township 24 N, Range 48 E, in the ROBERTS Mining District, Eureka County, in the State of Nevada on the 1st day of September 1998, 2:17 am.

The Locators are: Rajazer Resources Inc.  
6936 W. 71st Ave.  
Arvada, CO 80003

The claim is 1500 feet long and 600 feet wide, and 1490 feet is claimed in a north direction and 10 feet is claimed in a south direction. Location is posted, lengthwise of the claim, together with 300 feet in width on each side of the center of the claim. The general course of the claim is from the north to the south.

The location and number of each corner of this claim is shown on the claim map that is filed herewith. On the ground, the location monument and each corner is marked with its appropriate identification by metal tag attached to post. Corners are four foot long 2 x 2 inch wooden posts.

The monumentation and marking of the corners was completed by the 29th day of November, 1998.

The location work consisted of making a claim map as provided in NRS 517.040. Two copies of this claim map, and the appropriate filing fees have been filed with the Eureka County Recorder.

Dated this 21st day of November 1998

  
J.K. Zerwick, agent for Locator

RECORDERS' STAMP

BLM STAMP

BOOK 323 PAGE 337  
OFFICIAL RECORDS  
RECORDED AT THE REQUEST OF  
*Rajazer Resources*  
98 NOV 23 AM 11:29

EUREKA COUNTY NEVADA  
M.N. REBALEATI, RECORDER  
FILE NO. FEES 9.50

BOOK 323 PAGE 337

171116

**171117**

**CERTIFICATE OF LOCATION OF LODE MINING CLAIM**

**TO ALL WHOM IT MAY CONCERN:**

The undersigned hereby certifies that he has located the RDT# 10 Lode Mining Claim in Section 14,15,Township 24 N, Range 48 E, in the ROBERTS Mining District, Eureka County, in the State of Nevada on the 1st day of September 1998, 2:22am.

The Locators are: **Rajazer Resources Inc.**  
6936 W. 71st Ave.  
Arvada, CO 80003

The claim is 1500 feet long and 600 feet wide, and 1490 feet is claimed in a north direction and 10 feet is claimed in a south direction. Location is posted, lengthwise of the claim, together with 300 feet in width on each side of the center of the claim. The general course of the claim is from the north to the south.

The location and number of each corner of this claim is shown on the claim map that is filed herewith. On the ground, the location monument and each corner is marked with its appropriate identification by metal tag attached to post. Corners are four foot long 2 x 2 inch wooden posts.

The monumentation and marking of the corners was completed by the 29th day of November, 1998.

The location work consisted of making a claim map as provided in NRS 517.040. Two copies of this claim map, and the appropriate filing fees have been filed with the Eureka County Recorder.

Dated this 21st day of November 1998

  
J.K. Zerwick, agent for Locator

**RECORDERS' STAMP**

**BLM STAMP**

BOOK 323 PAGE 338  
OFFICIAL RECORDS  
RECORDED AT THE REQUEST OF  
*Rajazer Resources*  
98 NOV 23 AM 11:29

EUREKA COUNTY NEVADA  
M.N. REBALEATI, RECORDER  
FILE NO. FEES 9.50

**171117**

BOOK 323 PAGE 338

171118

CERTIFICATE OF LOCATION OF LODE MINING CLAIM

TO ALL WHOM IT MAY CONCERN:

The undersigned hereby certifies that he has located the RDT# 11 Lode Mining Claim in Section 23, Township 24 N, Range 48 E, in the ROBERTS Mining District, Eureka County, in the State of Nevada on the 1st day of September 1998, 9:57am.

The Locators are: Rajazer Resources Inc.  
6936 W. 71st Ave.  
Arvada, CO 80003

The claim is 1500 feet long and 600 feet wide, and 1490 feet is claimed in a west direction and 10 feet is claimed in a east direction. Location is posted, lengthwise of the claim, together with 300 feet in width on each side of the center of the claim. The general course of the claim is from the east to the west.

The location and number of each corner of this claim is shown on the claim map that is filed herewith. On the ground, the location monument and each corner is marked with its appropriate identification by metal tag attached to post. Corners are four foot long 2 x 2 inch wooden posts.

The monumentation and marking of the corners was completed by the 29th day of November, 1998.

The location work consisted of making a claim map as provided in NRS 517.040. Two copies of this claim map, and the appropriate filing fees have been filed with the Eureka County Recorder.

Dated this 21st day of November 1998

  
J.K. Zerwick, agent for Locator

RECORDERS' STAMP

BLM STAMP

BOOK 323 PAGE 339  
OFFICIAL RECORDS  
RECORDED AT THE REQUEST OF  
*Rajazer Resources*  
98 NOV 23 AM 11:29

EUREKA COUNTY NEVADA  
M.N. REBALEATI, RECORDER  
FILE NO. FEES 9.50

171118

BOOK 323 PAGE 339

**171119**

**CERTIFICATE OF LOCATION OF LODE MINING CLAIM**

**TO ALL WHOM IT MAY CONCERN:**

The undersigned hereby certifies that he has located the RDT# 12 Lode Mining Claim in Section 23, Township 24 N, Range 48 E, in the ROBERTS Mining District, Eureka County, in the State of Nevada on the 1st day of September 1998, 9:59am.

The Locators are: **Rajazer Resources Inc.**  
6936 W. 71st Ave.  
Arvada, CO 80003

The claim is 1500 feet long and 600 feet wide, and 1490 feet is claimed in a east direction and 10 feet is claimed in a west direction. Location is posted, lengthwise of the claim, together with 300 feet in width on each side of the center of the claim. The general course of the claim is from the east to the west.

The location and number of each corner of this claim is shown on the claim map that is filed herewith. On the ground, the location monument and each corner is marked with its appropriate identification by metal tag attached to post. Corners are four foot long 2 x 2 inch wooden posts.

The monumentation and marking of the corners was completed by the 29th day of November, 1998.

The location work consisted of making a claim map as provided in NRS 517.040. Two copies of this claim map, and the appropriate filing fees have been filed with the Eureka County Recorder.

Dated this 21st day of November 1998

  
J.K. Zerwick, agent for Locator

**RECORDERS' STAMP**

**BLM STAMP**

BOOK **323** PAGE **340**  
OFFICIAL RECORDS  
RECORDED AT THE REQUEST OF  
*Rajazer Resources Inc*  
**98 NOV 23 AM 11:29**

EUREKA COUNTY NEVADA  
M.N. REBALEATI, RECORDER  
FILE NO. **FEES \$9.50**

**171119**

**BOOK 323 PAGE 340**



**171120**

**CERTIFICATE OF LOCATION OF LODE MINING CLAIM**

**TO ALL WHOM IT MAY CONCERN:**

The undersigned hereby certifies that he has located the RDT# 13 Lode Mining Claim in Section 23, Township 24 N, Range 48 E, in the ROBERTS Mining District, Eureka County, in the State of Nevada on the 1st day of September 1998, 10:15am.

The Locators are: **Rajazer Resources Inc.**  
6936 W. 71st Ave.  
Arvada, CO 80003

The claim is 1500 feet long and 600 feet wide, and 1490 feet is claimed in a west direction and 10 feet is claimed in a east direction. Location is posted, lengthwise of the claim, together with 300 feet in width on each side of the center of the claim. The general course of the claim is from the east to the west.

The location and number of each corner of this claim is shown on the claim map that is filed herewith. On the ground, the location monument and each corner is marked with its appropriate identification by metal tag attached to post. Corners are four foot long 2 x 2 inch wooden posts.

The monumentation and marking of the corners was completed by the 29th day of November, 1998.

The location work consisted of making a claim map as provided in NRS 517.040. Two copies of this claim map, and the appropriate filing fees have been filed with the Eureka County Recorder.

Dated this 21st day of November 1998

  
J.M. Zerwick, agent for Locator

**RECORDERS' STAMP**

**BLM STAMP**

BOOK **323** PAGE **341**  
OFFICIAL RECORDS  
RECORDED AT THE REQUEST OF  
*Rajazer Resources*  
98 NOV 23 AM 11:29

EUREKA COUNTY NEVADA  
M.N. REBALEATI, RECORDER  
FILE NO. FEES **9.50**

**171120**

BOOK 323 PAGE 341

171121

**CERTIFICATE OF LOCATION OF LODE MINING CLAIM**

**TO ALL WHOM IT MAY CONCERN:**

The undersigned hereby certifies that he has located the RDT# 14 Lode Mining Claim in Section 23, Township 24 N, Range 48 E, in the ROBERTS Mining District, Eureka County, in the State of Nevada on the 1st day of September 1998, 10:17am.

The Locators are: **Rajazer Resources Inc.**  
6936 W. 71st Ave.  
Arvada, CO 80003

The claim is 1500 feet long and 600 feet wide, and 1490 feet is claimed in a east direction and 10 feet is claimed in a west direction. Location is posted, lengthwise of the claim, together with 300 feet in width on each side of the center of the claim. The general course of the claim is from the east to the west.

The location and number of each corner of this claim is shown on the claim map that is filed herewith. On the ground, the location monument and each corner is marked with its appropriate identification by metal tag attached to post. Corners are four foot long 2 x 2 inch wooden posts.

The monumentation and marking of the corners was completed by the 29th day of November, 1998.

The location work consisted of making a claim map as provided in NRS 517.040. Two copies of this claim map, and the appropriate filing fees have been filed with the Eureka County Recorder.

Dated this 21st day of November 1998

  
J.K. Zerwick agent for Locator

**RECORDERS' STAMP**

**BLM STAMP**

BOOK 323 PAGE 342  
OFFICIAL RECORDS  
RECORDED AT THE REQUEST OF  
*Rajazer Resources*  
98 NOV 23 AM 11:29

EUREKA COUNTY NEVADA  
M.N. REBALEATI, RECORDER  
FILE NO. FEES \$9.50

171121

BOOK 323 PAGE 342

171122

CERTIFICATE OF LOCATION OF LODE MINING CLAIM

TO ALL WHOM IT MAY CONCERN:

The undersigned hereby certifies that he has located the RDT# 15 Lode Mining Claim in Section 23, Township 24 N, Range 48 E, in the ROBERTS Mining District, Eureka County, in the State of Nevada on the 1st day of September 1998, 10:35am.

The Locators are: Rajazer Resources Inc.  
6936 W. 71st Ave.  
Arvada, CO 80003

The claim is 1500 feet long and 600 feet wide, and 1490 feet is claimed in a west direction and 10 feet is claimed in a east direction. Location is posted, lengthwise of the claim, together with 300 feet in width on each side of the center of the claim. The general course of the claim is from the east to the west.

The location and number of each corner of this claim is shown on the claim map that is filed herewith. On the ground, the location monument and each corner is marked with its appropriate identification by metal tag attached to post. Corners are four foot long 2 x 2 inch wooden posts.

The monumentation and marking of the corners was completed by the 29th day of November, 1998.

The location work consisted of making a claim map as provided in NRS 517.040. Two copies of this claim map, and the appropriate filing fees have been filed with the Eureka County Recorder.

Dated this 21st day of November 1998

  
J.K. Zerwick, agent for Locator

RECORDERS' STAMP

BLM STAMP

BOOK 323 PAGE 343  
OFFICIAL RECORDS  
RECORDED AT THE REQUEST OF  
*Rajazer Resources*  
98 NOV 23 AM 11:29

EUREKA COUNTY NEVADA  
M.N. REBALEATI, RECORDER  
FILE NO. 171122  
FEES \$ 9.50

BOOK 323 PAGE 343

171123

CERTIFICATE OF LOCATION OF LODE MINING CLAIM

TO ALL WHOM IT MAY CONCERN:

The undersigned hereby certifies that he has located the RDT# 16 Lode Mining Claim in Section 23, Township 24 N, Range 48 E, in the ROBERTS Mining District, Eureka County, in the State of Nevada on the 1st day of September 1998, 10:37am.

The Locators are: Rajazer Resources Inc.  
6936 W. 71st Ave.  
Arvada, CO 80003

The claim is 1500 feet long and 600 feet wide, and 1490 feet is claimed in a east direction and 10 feet is claimed in a west direction. Location is posted, lengthwise of the claim, together with 300 feet in width on each side of the center of the claim. The general course of the claim is from the east to the west.

The location and number of each corner of this claim is shown on the claim map that is filed herewith. On the ground, the location monument and each corner is marked with its appropriate identification by metal tag attached to post. Corners are four foot long 2 x 2 inch wooden posts.

The monumentation and marking of the corners was completed by the 29th day of November, 1998.

The location work consisted of making a claim map as provided in NRS 517.040. Two copies of this claim map, and the appropriate filing fees have been filed with the Eureka County Recorder.

Dated this 21st day of November 1998

  
J.K. Zerwick, agent for Locator

RECORDERS' STAMP

BLM STAMP

BOOK 323 PAGE 344  
OFFICIAL RECORDS  
RECORDED AT THE REQUEST OF  
*Rajazer Resources*  
98 NOV 23 AM 11:29

EUREKA COUNTY NEVADA  
M.N. REBALEATI, RECORDER  
FILE NO. FEES \$9.50

171123

BOOK 323 PAGE 344

171124

CERTIFICATE OF LOCATION OF LODE MINING CLAIM

TO ALL WHOM IT MAY CONCERN:

The undersigned hereby certifies that he has located the RDT# 17 Lode Mining Claim in Section 23, Township 24 N, Range 48 E, in the ROBERTS Mining District, Eureka County, in the State of Nevada on the 1st day of September 1998, 10:51am.

The Locators are: Rajazer Resources Inc.  
6936 W. 71st Ave.  
Arvada, CO 80003

The claim is 1500 feet long and 600 feet wide, and 1490 feet is claimed in a west direction and 10 feet is claimed in a east direction. Location is posted, lengthwise of the claim, together with 300 feet in width on each side of the center of the claim. The general course of the claim is from the east to the west.

The location and number of each corner of this claim is shown on the claim map that is filed herewith. On the ground, the location monument and each corner is marked with its appropriate identification by metal tag attached to post. Corners are four foot long 2 x 2 inch wooden posts.

The monumentation and marking of the corners was completed by the 29th day of November, 1998.

The location work consisted of making a claim map as provided in NRS 517.040. Two copies of this claim map, and the appropriate filing fees have been filed with the Eureka County Recorder.

Dated this 21st day of November 1998

  
J.K. Zerwick, agent for Locator

RECORDERS' STAMP

BLM STAMP

BOOK 323 PAGE 345  
OFFICIAL RECORDS  
RECORDED AT THE REQUEST OF  
*Rajazer Resources*  
98 NOV 23 AM 11:29

EUREKA COUNTY NEVADA  
M.N. REBALEATI, RECORDER  
FILE NO. FEES 9.50

171124

BOOK 323 PAGE 345

171125

CERTIFICATE OF LOCATION OF LODE MINING CLAIM

TO ALL WHOM IT MAY CONCERN:

The undersigned hereby certifies that he has located the RDT# 18 Lode Mining Claim in Section 23, Township 24 N, Range 48 E, in the ROBERTS Mining District, Eureka County, in the State of Nevada on the 1st day of September 1998, 10:54am.

The Locators are: Rajazer Resources Inc.  
6936 W. 71st Ave.  
Arvada, CO 80003

The claim is 1500 feet long and 600 feet wide, and 1490 feet is claimed in a east direction and 10 feet is claimed in a west direction. Location is posted, lengthwise of the claim, together with 300 feet in width on each side of the center of the claim. The general course of the claim is from the east to the west.

The location and number of each corner of this claim is shown on the claim map that is filed herewith. On the ground, the location monument and each corner is marked with its appropriate identification by metal tag attached to post. Corners are four foot long 2 x 2 inch wooden posts.

The monumentation and marking of the corners was completed by the 29th day of November, 1998.

The location work consisted of making a claim map as provided in NRS 517.040. Two copies of this claim map, and the appropriate filing fees have been filed with the Eureka County Recorder.

Dated this 21st day of November 1998

  
J.K. Zepwick, agent for Locator

RECORDERS' STAMP

BLM STAMP

BOOK 323 PAGE 346  
OFFICIAL RECORDS  
RECORDED AT THE REQUEST OF  
Rajazer Resources  
98 NOV 23 AM 11:30  
EUREKA COUNTY NEVADA  
M.N. REBALEATI. RECORDER  
FILE NO. FEES 9.50

171125

BOOK 323 PAGE 346