

RCVD HSO BLM  
98 DEC -3 PM 3:15

BOOK 324 PAGE 50  
OFFICIAL RECORDS  
RECORDED AT THE REQUEST OF  
*Kennecott Exploration*  
98 DEC -7 AM 12:05

EUREKA COUNTY NEVADA  
M.M. REBALEATI, RECORDER  
FILE NO. FEES 9.50

171418

**CERTIFICATE OF LOCATION  
NEVADA - LODE MINING CLAIM**

KNOW ALL MEN BY THESE PRESENTS, that Kennecott Exploration Company, a Delaware corporation whose address is 961 Matley Lane, Suite 120, Reno, Nevada 89502, with an office at 224 North 2200 West, Salt Lake City, Utah 84116, has located and claimed the DG- 64 Lode Mining Claim in the following quarter section(s):

<u>NE</u>	1/4, Section <u>23</u> , Township <u>20N</u> , Range <u>52E</u> , M.D.M.
<u>SE</u>	1/4, Section <u>23</u> , Township <u>20N</u> , Range <u>52E</u> , M.D.M.
<u>SW</u>	1/4, Section <u>23</u> , Township <u>20N</u> , Range <u>52E</u> , M.D.M.
<u>NW</u>	1/4, Section <u>23</u> , Township <u>20N</u> , Range <u>52E</u> , M.D.M.

in Eureka County, State of Nevada, on the 6<sup>th</sup> day of October, 1998.

SAID CLAIM IS A LODE CLAIM, it being situated in the above mentioned County and State, and is approximately 1500 feet long and 600 feet wide, such that 1495 feet are claimed in a northerly direction and 5 feet in a southerly direction from the point of discovery (monument of location), at which the Notice of Location was posted, together with 300 feet on each side of the monument of location and center line of the Claim. The general course of the lode or vein is from the north to the south.

THE NUMBER, LOCATION, AND MARKINGS on each monument are as follows:

	<u>Location</u>	<u>Markings</u>	<u>Description</u>
No. 1	Northeast Corner	Diagram, Metal Tag	2" x 2" x 4' Wooden Post
No. 2	Southeast Corner	Diagram, Metal Tag	2" x 2" x 4' Wooden Post
No. 3	Southwest Corner	Diagram, Metal Tag	2" x 2" x 4' Wooden Post
No. 4	Northwest Corner	Diagram, Metal Tag	2" x 2" x 4' Wooden Post

A CLAIM MAP as required by NRS 517.040 is included as part of the work of location.

DATED this 12<sup>TH</sup> day of November, 1998.

When Recorded Send To:  
Kennecott Exploration Company  
Attn: Robert Johnson  
961 Matley Lane, Suite 120  
Reno, NV 89502

KENNECOTT EXPLORATION COMPANY

By

*Bill Huel*

PROJECT

171418

KEC RENO DISTRICT

BOOK 324 PAGE 050

RCV'D HSO BLM  
98 DEC -3 PM 3:15

BOOK 324 PAGE 051  
OFFICIAL RECORDS  
RECORDED AT THE REQUEST OF  
*Kennecott Exploration*  
98 DEC -7 AM 12:06

EUREKA COUNTY NEVADA  
M.N. REBALEATI, RECORDER  
FILE NO. FEES \$ 9.50

**171419**

**CERTIFICATE OF LOCATION  
NEVADA - LODE MINING CLAIM**

**KNOW ALL MEN BY THESE PRESENTS**, that Kennecott Exploration Company, a Delaware corporation whose address is 961 Matley Lane, Suite 120, Reno, Nevada 89502, with an office at 224 North 2200 West, Salt Lake City, Utah 84116, has located and claimed the DG-65 Lode Mining Claim in the following quarter section(s):

<u>NE</u>	1/4, Section <u>23</u>	Township <u>20N</u>	Range <u>52E</u>	M.D.M.
<u>SE</u>	1/4, Section <u>—</u>	Township <u>20N</u>	Range <u>52E</u>	M.D.M.
<u>SW</u>	1/4, Section <u>—</u>	Township <u>20N</u>	Range <u>52E</u>	M.D.M.
<u>NW</u>	1/4, Section <u>23</u>	Township <u>20N</u>	Range <u>52E</u>	M.D.M.

in Eureka County, State of Nevada, on the 6<sup>th</sup> day of October, 1998.

**SAID CLAIM IS A LODE CLAIM**, it being situated in the above mentioned County and State, and is approximately 1500 feet long and 600 feet wide, such that 5 feet are claimed in an easterly direction and 1495 feet in a westerly direction from the point of discovery (monument of location), at which the Notice of Location was posted, together with 300 feet on each side of the monument of location and center line of the Claim. The general course of the lode or vein is from the east to the west.

**THE NUMBER, LOCATION, AND MARKINGS** on each monument are as follows:

	<u>Location</u>	<u>Markings</u>	<u>Description</u>
No. 1	Northeast Corner	Diagram, Metal Tag	2" x 2" x 4' Wooden Post
No. 2	Southeast Corner	Diagram, Metal Tag	2" x 2" x 4' Wooden Post
No. 3	Southwest Corner	Diagram, Metal Tag	2" x 2" x 4' Wooden Post
No. 4	Northwest Corner	Diagram, Metal Tag	2" x 2" x 4' Wooden Post

**A CLAIM MAP** as required by NRS 517.040 is included as part of the work of location.

**DATED** this 12<sup>TH</sup> day of November, 1998.

KENNECOTT EXPLORATION COMPANY

When Recorded Send To:  
Kennecott Exploration Company  
Attn: Robert Johnson  
961 Matley Lane, Suite 120  
Reno, NV 89502

By *Bill Johnson*

**171419**

PROJECT

KEC RENO DISTRICT

RCV'D NSD BLM  
98 DEC -3 PM 3:15

BOOK 324 PAGE 52  
OFFICIAL RECORDS  
RECORDED AT THE REQUEST OF  
Kennecott Exploration  
98 DEC -7 AM 12:06

EUREKA COUNTY NEVADA  
M.N. REBALEATI, RECORDER  
FILE NO. FEES 9.50

**171420**

**CERTIFICATE OF LOCATION  
NEVADA - LODE MINING CLAIM**

KNOW ALL MEN BY THESE PRESENTS, that Kennecott Exploration Company, a Delaware corporation whose address is 961 Matley Lane, Suite 120, Reno, Nevada 89502, with an office at 224 North 2200 West, Salt Lake City, Utah 84116, has located and claimed the DG-66 Lode Mining Claim in the following quarter section(s):

<u>NE</u>	1/4, Section <u>23</u>	Township <u>20N</u>	Range <u>52E</u>	M.D.M.
<u>SE</u>	1/4, Section <u>      </u>	Township <u>20N</u>	Range <u>52E</u>	M.D.M.
<u>SW</u>	1/4, Section <u>      </u>	Township <u>20N</u>	Range <u>52E</u>	M.D.M.
<u>NW</u>	1/4, Section <u>      </u>	Township <u>20N</u>	Range <u>52E</u>	M.D.M.

in Eureka County, State of Nevada, on the 6<sup>th</sup> day of October, 1998.

SAID CLAIM IS A LODE CLAIM, it being situated in the above mentioned County and State, and is approximately 1500 feet long and 600 feet wide, such that 1495 feet are claimed in an easterly direction and 5 feet in a westerly direction from the point of discovery (monument of location), at which the Notice of Location was posted, together with 300 feet on each side of the monument of location and center line of the Claim. The general course of the lode or vein is from the east to the west.

THE NUMBER, LOCATION, AND MARKINGS on each monument are as follows:

	<u>Location</u>	<u>Markings</u>	<u>Description</u>
No. 1	Northeast Corner	Diagram, Metal Tag	2" x 2" x 4' Wooden Post
No. 2	Southeast Corner	Diagram, Metal Tag	2" x 2" x 4' Wooden Post
No. 3	Southwest Corner	Diagram, Metal Tag	2" x 2" x 4' Wooden Post
No. 4	Northwest Corner	Diagram, Metal Tag	2" x 2" x 4' Wooden Post


A CLAIM MAP as required by NRS 517.040 is included as part of the work of location.

DATED this 12<sup>th</sup> day of November, 1998.

KENNECOTT EXPLORATION COMPANY

When Recorded Send To:  
Kennecott Exploration Company  
Attn: Robert Johnson  
961 Matley Lane, Suite 120  
Reno, NV 89502

By



PROJECT

KEC RENO DISTRICT

**171420**  
BOOK 324 PAGE 052

RCVD HSO BLM  
98 DEC -3 PM 3:15

BOOK 324 PAGE 53  
OFFICIAL RECORDS  
RECORDED AT THE REQUEST OF  
*Kennecott Exploration*  
98 DEC -7 PM 12:06

EUREKA COUNTY NEVADA  
M.N. REBALEATI, RECORDER  
FILE NO. FEES 9.50

**171421**

**CERTIFICATE OF LOCATION  
NEVADA - LODE MINING CLAIM**

KNOW ALL MEN BY THESE PRESENTS, that Kennecott Exploration Company, a Delaware corporation whose address is 961 Matley Lane, Suite 120, Reno, Nevada 89502, with an office at 224 North 2200 West, Salt Lake City, Utah 84116, has located and claimed the DG-67 Lode Mining Claim in the following quarter section(s):

NE	1/4, Section <u>23</u>	Township <u>20N.</u>	Range <u>52E</u>	M.D.M.
SE	1/4, Section <u>      </u>	Township <u>20N.</u>	Range <u>52E</u>	M.D.M.
SW	1/4, Section <u>      </u>	Township <u>20N.</u>	Range <u>52E</u>	M.D.M.
NW	1/4, Section <u>24</u>	Township <u>20N.</u>	Range <u>52E</u>	M.D.M.

in Eureka County, State of Nevada, on the 6<sup>th</sup> day of October, 1998.

SAID CLAIM IS A LODE CLAIM, it being situated in the above mentioned County and State, and is approximately 1500 feet long and 600 feet wide, such that 1495 feet are claimed in an easterly direction and 5 feet in a westerly direction from the point of discovery (monument of location), at which the Notice of Location was posted, together with 300 feet on each side of the monument of location and center line of the Claim. The general course of the lode or vein is from the east to the west.

THE NUMBER, LOCATION, AND MARKINGS on each monument are as follows:

	<u>Location</u>	<u>Markings</u>	<u>Description</u>
No. 1	Northeast Corner	Diagram, Metal Tag	2" x 2" x 4' Wooden Post
No. 2	Southeast Corner	Diagram, Metal Tag	2" x 2" x 4' Wooden Post
No. 3	Southwest Corner	Diagram, Metal Tag	2" x 2" x 4' Wooden Post
No. 4	Northwest Corner	Diagram, Metal Tag	2" x 2" x 4' Wooden Post

A CLAIM MAP as required by NRS 517.040 is included as part of the work of location.

DATED this 12<sup>TH</sup> day of November, 1998.

When Recorded Send To:  
Kennecott Exploration Company  
Attn: Robert Johnson  
961 Matley Lane, Suite 120  
Reno, NV 89502

KENNECOTT EXPLORATION COMPANY

By

*Bill A. Kuhl*

PROJECT

**171421**

KEC RENO DISTRICT

BOOK 324 PAGE 53

RCV'D NSO BLM  
98 DEC -3 PM 3:15

BOOK 324 PAGE 54  
OFFICIAL RECORDS  
RECORDED AT THE REQUEST OF  
*Kennecott Exploration*  
98 DEC -7 PM 12:06

EUREKA COUNTY NEVADA  
M.N. REBALEATI, RECORDER  
FILE NO. FEES 9.50

**171422**

**CERTIFICATE OF LOCATION  
NEVADA - LODE MINING CLAIM**

KNOW ALL MEN BY THESE PRESENTS, that Kennecott Exploration Company, a Delaware corporation whose address is 961 Matley Lane, Suite 120, Reno, Nevada 89502, with an office at 224 North 2200 West, Salt Lake City, Utah 84116, has located and claimed the DG-68 Lode Mining Claim in the following quarter section(s):

<u>NE</u> 1/4, Section <u>      </u>	Township <u>20N.</u>	Range <u>52E.</u>	M.D.M.
<u>SE</u> 1/4, Section <u>23</u>	Township <u>20N.</u>	Range <u>52E.</u>	M.D.M.
<u>SW</u> 1/4, Section <u>      </u>	Township <u>20N.</u>	Range <u>52E.</u>	M.D.M.
<u>NW</u> 1/4, Section <u>      </u>	Township <u>20N.</u>	Range <u>52E.</u>	M.D.M.

in Eureka County, State of Nevada, on the 6<sup>th</sup> day of October, 1998.

SAID CLAIM IS A LODE CLAIM, it being situated in the above mentioned County and State, and is approximately 1500 feet long and 600 feet wide, such that 5 feet are claimed in a northerly direction and 1495 feet in a southerly direction from the point of discovery (monument of location), at which the Notice of Location was posted, together with 300 feet on each side of the monument of location and center line of the Claim. The general course of the lode or vein is from the north to the south.

THE NUMBER, LOCATION, AND MARKINGS on each monument are as follows:

	<u>Location</u>	<u>Markings</u>	<u>Description</u>
No. 1	Northeast Corner	Diagram, Metal Tag	2" x 2" x 4' Wooden Post
No. 2	Southeast Corner	Diagram, Metal Tag	2" x 2" x 4' Wooden Post
No. 3	Southwest Corner	Diagram, Metal Tag	2" x 2" x 4' Wooden Post
No. 4	Northwest Corner	Diagram, Metal Tag	2" x 2" x 4' Wooden Post

A CLAIM MAP as required by NRS 517.040 is included as part of the work of location.

DATED this 12<sup>TH</sup> day of November, 1998.

When Recorded Send To:  
Kennecott Exploration Company  
Attn: Robert Johnson  
961 Matley Lane, Suite 120  
Reno, NV 89502

KENNECOTT EXPLORATION COMPANY

By

*Bill J. Kline*

PROJECT

**171422**

KEC RENO DISTRICT

RCV'D NSO BLM  
98 DEC -3 PM 3:15

BOOK 324 PAGE 55  
OFFICIAL RECORDS  
RECORDED AT THE REQUEST OF  
*Kennecott Exploration*  
98 DEC -7 PM 12:06

EUREKA COUNTY NEVADA  
M.N. REBALEATI, RECORDER  
FILE NO. FEES 9.50

171423

**CERTIFICATE OF LOCATION  
NEVADA - LODE MINING CLAIM**

KNOW ALL MEN BY THESE PRESENTS, that Kennecott Exploration Company, a Delaware corporation whose address is 961 Matley Lane, Suite 120, Reno, Nevada 89502, with an office at 224 North 2200 West, Salt Lake City, Utah 84116, has located and claimed the DG- 69 Lode Mining Claim in the following quarter section(s):

<u>NE</u>	1/4, Section <u>23</u>	Township <u>20N</u>	Range <u>52E</u>	M.D.M.
<u>SE</u>	1/4, Section <u>23</u>	Township <u>20N</u>	Range <u>52E</u>	M.D.M.
<u>SW</u>	1/4, Section <u>—</u>	Township <u>20N</u>	Range <u>52E</u>	M.D.M.
<u>NW</u>	1/4, Section <u>—</u>	Township <u>20N</u>	Range <u>52E</u>	M.D.M.

in Eureka County, State of Nevada, on the 6<sup>th</sup> day of October, 1998.

SAID CLAIM IS A LODE CLAIM, it being situated in the above mentioned County and State, and is approximately 1500 feet long and 600 feet wide, such that 1495 feet are claimed in a northerly direction and 5 feet in a southerly direction from the point of discovery (monument of location), at which the Notice of Location was posted, together with 300 feet on each side of the monument of location and center line of the Claim. The general course of the lode or vein is from the north to the south.

THE NUMBER, LOCATION, AND MARKINGS on each monument are as follows:

	<u>Location</u>	<u>Markings</u>	<u>Description</u>
No. 1	Northeast Corner	Diagram, Metal Tag	2" x 2" x 4' Wooden Post
No. 2	Southeast Corner	Diagram, Metal Tag	2" x 2" x 4' Wooden Post
No. 3	Southwest Corner	Diagram, Metal Tag	2" x 2" x 4' Wooden Post
No. 4	Northwest Corner	Diagram, Metal Tag	2" x 2" x 4' Wooden Post

A CLAIM MAP as required by NRS 517.040 is included as part of the work of location.

DATED this 12<sup>TH</sup> day of November, 1998.

When Recorded Send To:  
Kennecott Exploration Company  
Attn: Robert Johnson  
961 Matley Lane, Suite 120  
Reno, NV 89502

KENNECOTT EXPLORATION COMPANY

By

*Bill Johnson*

PROJECT

171423

KEC RENO DISTRICT

BOOK 324 PAGE 55



REC'D NSO BLM  
98 DEC -3 PM 3:15

BOOK 324 PAGE 56  
OFFICIAL RECORDS  
RECORDED AT THE REQUEST OF  
*Kennecott Exploration*  
98 DEC -7 AM 12:06

EUREKA COUNTY NEVADA  
M.N. REBALEATI, RECORDER  
FILE NO. **171424** FEES \$9.50

**CERTIFICATE OF LOCATION  
NEVADA - LODE MINING CLAIM**

KNOW ALL MEN BY THESE PRESENTS, that Kennecott Exploration Company, a Delaware corporation whose address is 961 Matley Lane, Suite 120, Reno, Nevada 89502, with an office at 224 North 2200 West, Salt Lake City, Utah 84116, has located and claimed the DG- 70 Lode Mining Claim in the following quarter section(s):

<u>NE</u> 1/4, Section <u>    </u>	Township <u>20N</u>	Range <u>52E</u>	M.D.M.
<u>SE</u> 1/4, Section <u>23</u>	Township <u>20N</u>	Range <u>52E</u>	M.D.M.
<u>SW</u> 1/4, Section <u>    </u>	Township <u>20N</u>	Range <u>52E</u>	M.D.M.
<u>NW</u> 1/4, Section <u>    </u>	Township <u>20N</u>	Range <u>52E</u>	M.D.M.

in Eureka County, State of Nevada, on the 6<sup>th</sup> day of October, 1998.

SAID CLAIM IS A LODE CLAIM, it being situated in the above mentioned County and State, and is approximately 1500 feet long and 600 feet wide, such that 5 feet are claimed in a northerly direction and 1495 feet in a southerly direction from the point of discovery (monument of location), at which the Notice of Location was posted, together with 300 feet on each side of the monument of location and center line of the Claim. The general course of the lode or vein is from the north to the south.

THE NUMBER, LOCATION, AND MARKINGS on each monument are as follows:

	<u>Location</u>	<u>Markings</u>	<u>Description</u>
No. 1	Northeast Corner	Diagram, Metal Tag	2" x 2" x 4' Wooden Post
No. 2	Southeast Corner	Diagram, Metal Tag	2" x 2" x 4' Wooden Post
No. 3	Southwest Corner	Diagram, Metal Tag	2" x 2" x 4' Wooden Post
No. 4	Northwest Corner	Diagram, Metal Tag	2" x 2" x 4' Wooden Post

A CLAIM MAP as required by NRS 517.040 is included as part of the work of location.

DATED this 12<sup>TH</sup> day of November, 1998.

When Recorded Send To:  
Kennecott Exploration Company  
Attn: Robert Johnson  
961 Matley Lane, Suite 120  
Reno, NV 89502

KENNECOTT EXPLORATION COMPANY

By

*Bill J. K...*

**171424**

KEC RENO DISTRICT

PROJECT

RCV'D HSO BLM  
98 DEC -3 PM 3: 15

BOOK 324 PAGE 57  
OFFICIAL RECORDS  
RECORDED AT THE REQUEST OF  
*Kennecott Exploration*  
98 DEC -7 AM 12: 06

EUREKA COUNTY NEVADA  
M.N. REBALEATI, RECORDER  
FILE NO. FEES 9.50

**171425**

**CERTIFICATE OF LOCATION  
NEVADA - LODE MINING CLAIM**

KNOW ALL MEN BY THESE PRESENTS, that Kennecott Exploration Company, a Delaware corporation whose address is 961 Matley Lane, Suite 120, Reno, Nevada 89502, with an office at 224 North 2200 West, Salt Lake City, Utah 84116, has located and claimed the DG- 71 Lode Mining Claim in the following quarter section(s):

<u>NE</u>	1/4, Section <u>23</u>	Township <u>20N</u>	Range <u>52E</u>	M.D.M.
<u>SE</u>	1/4, Section <u>23</u>	Township <u>20N</u>	Range <u>52E</u>	M.D.M.
<u>SW</u>	1/4, Section <u>—</u>	Township <u>20N</u>	Range <u>52E</u>	M.D.M.
<u>NW</u>	1/4, Section <u>—</u>	Township <u>20N</u>	Range <u>52E</u>	M.D.M.

in Eureka County, State of Nevada, on the 6<sup>th</sup> day of October, 1998.

SAID CLAIM IS A LODE CLAIM, it being situated in the above mentioned County and State, and is approximately 1500 feet long and 600 feet wide, such that 1495 feet are claimed in a northerly direction and 5 feet in a southerly direction from the point of discovery (monument of location), at which the Notice of Location was posted, together with 300 feet on each side of the monument of location and center line of the Claim. The general course of the lode or vein is from the north to the south.

THE NUMBER, LOCATION, AND MARKINGS on each monument are as follows:

	<u>Location</u>	<u>Markings</u>	<u>Description</u>
No. 1	Northeast Corner	Diagram, Metal Tag	2" x 2" x 4' Wooden Post
No. 2	Southeast Corner	Diagram, Metal Tag	2" x 2" x 4' Wooden Post
No. 3	Southwest Corner	Diagram, Metal Tag	2" x 2" x 4' Wooden Post
No. 4	Northwest Corner	Diagram, Metal Tag	2" x 2" x 4' Wooden Post

A CLAIM MAP as required by NRS 517.040 is included as part of the work of location.

DATED this 12<sup>TH</sup> day of November, 1998.

KENNECOTT EXPLORATION COMPANY

When Recorded Send To:  
Kennecott Exploration Company  
Attn: Robert Johnson  
961 Matley Lane, Suite 120  
Reno, NV 89502

By

*Bill J. K...*

**171425**

PROJECT

KEC RENO DISTRICT



RCV'D NSO BLM  
98 DEC -3 PM 3:15

BOOK 324 PAGE 58  
OFFICIAL RECORDS  
RECORDED AT THE REQUEST OF  
*Kennecott Exploration*  
98 DEC -7 AM 12:06  
EUREKA COUNTY NEVADA  
M.N. REBALEATI, RECORDER  
FILE NO. FEES 9.50

**171426**

**CERTIFICATE OF LOCATION  
NEVADA - LODE MINING CLAIM**

KNOW ALL MEN BY THESE PRESENTS, that Kennecott Exploration Company, a Delaware corporation whose address is 961 Matley Lane, Suite 120, Reno, Nevada 89502, with an office at 224 North 2200 West, Salt Lake City, Utah 84116, has located and claimed the DG- 72 Lode Mining Claim in the following quarter section(s):

<u>NE</u> 1/4, Section <u>—</u>	Township <u>20N.</u>	Range <u>52E</u>	M.D.M.
<u>SE</u> 1/4, Section <u>23</u>	Township <u>20N.</u>	Range <u>52E</u>	M.D.M.
<u>SW</u> 1/4, Section <u>—</u>	Township <u>20N.</u>	Range <u>52E</u>	M.D.M.
<u>NW</u> 1/4, Section <u>—</u>	Township <u>20N.</u>	Range <u>52E</u>	M.D.M.

in Eureka County, State of Nevada, on the 6<sup>th</sup> day of October, 1998.

SAID CLAIM IS A LODE CLAIM, it being situated in the above mentioned County and State, and is approximately 1500 feet long and 600 feet wide, such that 5 feet are claimed in a northerly direction and 1495 feet in a southerly direction from the point of discovery (monument of location), at which the Notice of Location was posted, together with 300 feet on each side of the monument of location and center line of the Claim. The general course of the lode or vein is from the north to the south.

THE NUMBER, LOCATION, AND MARKINGS on each monument are as follows:

	<u>Location</u>	<u>Markings</u>	<u>Description</u>
No. 1	Northeast Corner	Diagram, Metal Tag	2" x 2" x 4' Wooden Post
No. 2	Southeast Corner	Diagram, Metal Tag	2" x 2" x 4' Wooden Post
No. 3	Southwest Corner	Diagram, Metal Tag	2" x 2" x 4' Wooden Post
No. 4	Northwest Corner	Diagram, Metal Tag	2" x 2" x 4' Wooden Post

A CLAIM MAP as required by NRS 517.040 is included as part of the work of location.

DATED this 12<sup>TH</sup> day of November, 1998.

When Recorded Send To:  
Kennecott Exploration Company  
Attn: Robert Johnson  
961 Matley Lane, Suite 120  
Reno, NV 89502

KENNECOTT EXPLORATION COMPANY

By *Bill Johnson*

**171426**

PROJECT

KEC RENO DISTRICT

BOOK 324 PAGE 58

RCV'D ISO BLM  
98 DEC -3 PM 3:15

BOOK 324 PAGE 59  
OFFICIAL RECORDS  
RECORDED AT THE REQUEST OF  
*Kennecott Exploration*  
98 DEC -7 AM 12:06

EUREKA COUNTY NEVADA  
M.N. REBALEATI, RECORDER  
FILE NO. FEES 9.50

**171427**

**CERTIFICATE OF LOCATION  
NEVADA - LODE MINING CLAIM**

KNOW ALL MEN BY THESE PRESENTS, that Kennecott Exploration Company, a Delaware corporation whose address is 961 Matley Lane, Suite 120, Reno, Nevada 89502, with an office at 224 North 2200 West, Salt Lake City, Utah 84116, has located and claimed the DG- 73 Lode Mining Claim in the following quarter section(s):

<u>NE</u>	1/4, Section <u>23</u>	Township <u>20N</u>	Range <u>52E</u>	M.D.M.
<u>SE</u>	1/4, Section <u>23</u>	Township <u>20N</u>	Range <u>52E</u>	M.D.M.
<u>SW</u>	1/4, Section <u>—</u>	Township <u>20N</u>	Range <u>52E</u>	M.D.M.
<u>NW</u>	1/4, Section <u>—</u>	Township <u>20N</u>	Range <u>52E</u>	M.D.M.

in Eureka County, State of Nevada, on the 6<sup>th</sup> day of October, 1998.

SAID CLAIM IS A LODE CLAIM, it being situated in the above mentioned County and State, and is approximately 1500 feet long and 600 feet wide, such that 1495 feet are claimed in a northerly direction and 5 feet in a southerly direction from the point of discovery (monument of location), at which the Notice of Location was posted, together with 300 feet on each side of the monument of location and center line of the Claim. The general course of the lode or vein is from the north to the south.

THE NUMBER, LOCATION, AND MARKINGS on each monument are as follows:

	<u>Location</u>	<u>Markings</u>	<u>Description</u>
No. 1	Northeast Corner	Diagram, Metal Tag	2" x 2" x 4' Wooden Post
No. 2	Southeast Corner	Diagram, Metal Tag	2" x 2" x 4' Wooden Post
No. 3	Southwest Corner	Diagram, Metal Tag	2" x 2" x 4' Wooden Post
No. 4	Northwest Corner	Diagram, Metal Tag	2" x 2" x 4' Wooden Post

A CLAIM MAP as required by NRS 517.040 is included as part of the work of location.

DATED this 12<sup>TH</sup> day of November, 1998.

When Recorded Send To:  
Kennecott Exploration Company  
Attn: Robert Johnson  
961 Matley Lane, Suite 120  
Reno, NV 89502

KENNECOTT EXPLORATION COMPANY

By

*Bill K. K.*

**171427**

PROJECT

KEC RENO DISTRICT

RCV'D NSO BLM  
98 DEC -3 PM 3:15

BOOK 324 PAGE 60  
OFFICIAL RECORDS  
RECORDED AT THE REQUEST OF  
*Kennecott Exploration*  
98 DEC -7 PM 12:06

EUREKA COUNTY NEVADA  
M.N. REBALEATI, RECORDER  
FILE NO. 171428  
FEES 9.50

**CERTIFICATE OF LOCATION  
NEVADA - LODE MINING CLAIM**

KNOW ALL MEN BY THESE PRESENTS, that Kennecott Exploration Company, a Delaware corporation whose address is 961 Matley Lane, Suite 120, Reno, Nevada 89502, with an office at 224 North 2200 West, Salt Lake City, Utah 84116, has located and claimed the DG- 74 Lode Mining Claim in the following quarter section(s):

<u>NE</u> 1/4, Section <u>    </u>	Township <u>20N.</u>	Range <u>52E</u>	M.D.M.
<u>SE</u> 1/4, Section <u>23</u>	Township <u>20N.</u>	Range <u>52E</u>	M.D.M.
<u>SW</u> 1/4, Section <u>24</u>	Township <u>20N.</u>	Range <u>52E</u>	M.D.M.
<u>NW</u> 1/4, Section <u>    </u>	Township <u>20N.</u>	Range <u>52E</u>	M.D.M.

in Eureka County, State of Nevada, on the 6<sup>th</sup> day of October, 1998.

SAID CLAIM IS A LODE CLAIM, it being situated in the above mentioned County and State, and is approximately 1500 feet long and 600 feet wide, such that 5 feet are claimed in a northerly direction and 1495 feet in a southerly direction from the point of discovery (monument of location), at which the Notice of Location was posted, together with 300 feet on each side of the monument of location and center line of the Claim. The general course of the lode or vein is from the north to the south.

THE NUMBER, LOCATION, AND MARKINGS on each monument are as follows:

	<u>Location</u>	<u>Markings</u>	<u>Description</u>
No. 1	Northeast Corner	Diagram, Metal Tag	2" x 2" x 4' Wooden Post
No. 2	Southeast Corner	Diagram, Metal Tag	2" x 2" x 4' Wooden Post
No. 3	Southwest Corner	Diagram, Metal Tag	2" x 2" x 4' Wooden Post
No. 4	Northwest Corner	Diagram, Metal Tag	2" x 2" x 4' Wooden Post

A CLAIM MAP as required by NRS 517.040 is included as part of the work of location.

DATED this 12<sup>TH</sup> day of November, 1998.

KENNECOTT EXPLORATION COMPANY

When Recorded Send To:  
Kennecott Exploration Company  
Attn: Robert Johnson  
961 Matley Lane, Suite 120  
Reno, NV 89502

By *Bill R. Reed*

171428

PROJECT

KEC RENO DISTRICT

RCV'D HSO BLM  
93 DEC -3 PM 3:15

BOOK 324 PAGE 61  
OFFICIAL RECORDS  
RECORDED AT THE REQUEST OF  
*Kennecott Exploration*  
98 DEC -7 AM 12:07

EUREKA COUNTY NEVADA  
M.N. REBALEATI, RECORDER  
**171429** FEES 9.50

**CERTIFICATE OF LOCATION  
NEVADA - LODE MINING CLAIM**

KNOW ALL MEN BY THESE PRESENTS, that Kennecott Exploration Company, a Delaware corporation whose address is 961 Matley Lane, Suite 120, Reno, Nevada 89502, with an office at 224 North 2200 West, Salt Lake City, Utah 84116, has located and claimed the DG- 75 Lode Mining Claim in the following quarter section(s):

<u>NE</u>	1/4, Section <u>23</u>	Township <u>20N.</u>	Range <u>52E</u>	M.D.M.
<u>SE</u>	1/4, Section <u>23</u>	Township <u>20N.</u>	Range <u>52E</u>	M.D.M.
<u>SW</u>	1/4, Section <u>24</u>	Township <u>20N.</u>	Range <u>52E</u>	M.D.M.
<u>NW</u>	1/4, Section <u>24</u>	Township <u>20N.</u>	Range <u>52E</u>	M.D.M.

in Eureka County, State of Nevada, on the 6<sup>th</sup> day of October, 1998.

SAID CLAIM IS A LODE CLAIM, it being situated in the above mentioned County and State, and is approximately 1500 feet long and 600 feet wide, such that 1495 feet are claimed in a northerly direction and 5 feet in a southerly direction from the point of discovery (monument of location), at which the Notice of Location was posted, together with 300 feet on each side of the monument of location and center line of the Claim. The general course of the lode or vein is from the north to the south.

THE NUMBER, LOCATION, AND MARKINGS on each monument are as follows:

	<u>Location</u>	<u>Markings</u>	<u>Description</u>
No. 1	Northeast Corner	Diagram, Metal Tag	2" x 2" x 4' Wooden Post
No. 2	Southeast Corner	Diagram, Metal Tag	2" x 2" x 4' Wooden Post
No. 3	Southwest Corner	Diagram, Metal Tag	2" x 2" x 4' Wooden Post
No. 4	Northwest Corner	Diagram, Metal Tag	2" x 2" x 4' Wooden Post

A CLAIM MAP as required by NRS 517.040 is included as part of the work of location.

DATED this 12<sup>TH</sup> day of November, 1998.

When Recorded Send To:  
Kennecott Exploration Company  
Attn: Robert Johnson  
961 Matley Lane, Suite 120  
Reno, NV 89502

KENNECOTT EXPLORATION COMPANY

By

*Bill K. K...*

PROJECT

**171429**

KEC RENO DISTRICT

BOOK 324 PAGE 61

RCV'D NSO BLM  
98 DEC -3 PM 3:15

BOOK 324 PAGE 62  
OFFICIAL RECORDS  
RECORDED AT THE REQUEST OF  
*Kennecott Exploration*  
98 DEC -7 AM 12:07  
EUREKA COUNTY NEVADA  
M.N. REBALEATI, RECORDER  
FILE NO. **171430** FEES 9.50

**CERTIFICATE OF LOCATION  
NEVADA - LODE MINING CLAIM**

**KNOW ALL MEN BY THESE PRESENTS**, that Kennecott Exploration Company, a Delaware corporation whose address is 961 Matley Lane, Suite 120, Reno, Nevada 89502, with an office at 224 North 2200 West, Salt Lake City, Utah 84116, has located and claimed the DG- 76 Lode Mining Claim in the following quarter section(s):

<u>NE</u>	1/4, Section <u>    </u>	Township <u>20N.</u>	Range <u>52E</u>	M.D.M.
<u>SE</u>	1/4, Section <u>    </u>	Township <u>20N.</u>	Range <u>52E</u>	M.D.M.
<u>SW</u>	1/4, Section <u>24</u>	Township <u>20N.</u>	Range <u>52E</u>	M.D.M.
<u>NW</u>	1/4, Section <u>    </u>	Township <u>20N.</u>	Range <u>52E</u>	M.D.M.

in Eureka County, State of Nevada, on the 6<sup>th</sup> day of October, 1998.

**SAID CLAIM IS A LODE CLAIM**, it being situated in the above mentioned County and State, and is approximately 1500 feet long and 600 feet wide, such that 5 feet are claimed in a northerly direction and 1495 feet in a southerly direction from the point of discovery (monument of location), at which the Notice of Location was posted, together with 300 feet on each side of the monument of location and center line of the Claim. The general course of the lode or vein is from the north to the south.

**THE NUMBER, LOCATION, AND MARKINGS** on each monument are as follows:

	<u>Location</u>	<u>Markings</u>	<u>Description</u>
No. 1	Northeast Corner	Diagram, Metal Tag	2" x 2" x 4' Wooden Post
No. 2	Southeast Corner	Diagram, Metal Tag	2" x 2" x 4' Wooden Post
No. 3	Southwest Corner	Diagram, Metal Tag	2" x 2" x 4' Wooden Post
No. 4	Northwest Corner	Diagram, Metal Tag	2" x 2" x 4' Wooden Post

**A CLAIM MAP** as required by NRS 517.040 is included as part of the work of location.

**DATED** this 12<sup>TH</sup> day of November, 1998.

When Recorded Send To:  
Kennecott Exploration Company  
Attn: Robert Johnson  
961 Matley Lane, Suite 120  
Reno, NV 89502

KENNECOTT EXPLORATION COMPANY

By *Bill J. K...*

**171430**

PROJECT

KEC RENO DISTRICT

RCV: NSO BLM  
98 DEC -3 PM 3:15

BOOK 324 PAGE 63  
OFFICIAL RECORDS  
RECORDED AT THE REQUEST OF  
*Kennecott Exploration*  
98 DEC -7 PM 12:07  
EUREKA COUNTY NEVADA  
M.N. REBALEATI, RECORDER  
FILE NO. FEES 9.50

**171431**

**CERTIFICATE OF LOCATION  
NEVADA - LODE MINING CLAIM**

**KNOW ALL MEN BY THESE PRESENTS**, that Kennecott Exploration Company, a Delaware corporation whose address is 961 Matley Lane, Suite 120, Reno, Nevada 89502, with an office at 224 North 2200 West, Salt Lake City, Utah 84116, has located and claimed the DG- 77 Lode Mining Claim in the following quarter section(s):

<u>NE</u> 1/4, Section <u>    </u>	Township <u>20N.</u>	Range <u>52E</u>	M.D.M.
<u>SE</u> 1/4, Section <u>    </u>	Township <u>20N.</u>	Range <u>52E</u>	M.D.M.
<u>SW</u> 1/4, Section <u>24</u>	Township <u>20N.</u>	Range <u>52E</u>	M.D.M.
<u>NW</u> 1/4, Section <u>24</u>	Township <u>20N.</u>	Range <u>52E</u>	M.D.M.

in Eureka County, State of Nevada, on the 6<sup>th</sup> day of October, 1998.

**SAID CLAIM IS A LODE CLAIM**, it being situated in the above mentioned County and State, and is approximately 1500 feet long and 600 feet wide, such that 1495 feet are claimed in a northerly direction and 5 feet in a southerly direction from the point of discovery (monument of location), at which the Notice of Location was posted, together with 300 feet on each side of the monument of location and center line of the Claim. The general course of the lode or vein is from the north to the south.

**THE NUMBER, LOCATION, AND MARKINGS** on each monument are as follows:

	<u>Location</u>	<u>Markings</u>	<u>Description</u>
No. 1	Northeast Corner	Diagram, Metal Tag	2" x 2" x 4' Wooden Post
No. 2	Southeast Corner	Diagram, Metal Tag	2" x 2" x 4' Wooden Post
No. 3	Southwest Corner	Diagram, Metal Tag	2" x 2" x 4' Wooden Post
No. 4	Northwest Corner	Diagram, Metal Tag	2" x 2" x 4' Wooden Post

**A CLAIM MAP** as required by NRS 517.040 is included as part of the work of location.

**DATED** this 12<sup>th</sup> day of November, 1998.

KENNECOTT EXPLORATION COMPANY

When Recorded Send To:  
Kennecott Exploration Company  
Attn: Robert Johnson  
961 Matley Lane, Suite 120  
Reno, NV 89502

By

*Bill F. K...*

PROJECT

KEC RENO DISTRICT

**171431**

BOOK 324 PAGE 63



RCV'D NSO BLM  
98 DEC -3 PM 3:16

BOOK 324 PAGE 64  
OFFICIAL RECORDS  
RECORDED AT THE REQUEST OF  
*Kennecott Exploration*  
98 DEC -7 AM 12:07

EUREKA COUNTY NEVADA  
M.N. REBALEATI, RECORDER  
FILE NO. FEES 9.50

**171432**

**CERTIFICATE OF LOCATION  
NEVADA - LODE MINING CLAIM**

KNOW ALL MEN BY THESE PRESENTS, that Kennecott Exploration Company, a Delaware corporation whose address is 961 Matley Lane, Suite 120, Reno, Nevada 89502, with an office at 224 North 2200 West, Salt Lake City, Utah 84116, has located and claimed the DG- 7B Lode Mining Claim in the following quarter section(s):

<u>NE</u> 1/4, Section <u>    </u>	Township <u>20N</u>	Range <u>52E</u>	M.D.M.
<u>SE</u> 1/4, Section <u>    </u>	Township <u>20N</u>	Range <u>52E</u>	M.D.M.
<u>SW</u> 1/4, Section <u>24</u>	Township <u>20N</u>	Range <u>52E</u>	M.D.M.
<u>NW</u> 1/4, Section <u>    </u>	Township <u>20N</u>	Range <u>52E</u>	M.D.M.

in Eureka County, State of Nevada, on the 6<sup>th</sup> day of October, 1998.

SAID CLAIM IS A LODE CLAIM, it being situated in the above mentioned County and State, and is approximately 1500 feet long and 600 feet wide, such that 5 feet are claimed in a northerly direction and 1495 feet in a southerly direction from the point of discovery (monument of location), at which the Notice of Location was posted, together with 300 feet on each side of the monument of location and center line of the Claim. The general course of the lode or vein is from the north to the south.

THE NUMBER, LOCATION, AND MARKINGS on each monument are as follows:

	<u>Location</u>	<u>Markings</u>	<u>Description</u>
No. 1	Northeast Corner	Diagram, Metal Tag	2" x 2" x 4' Wooden Post
No. 2	Southeast Corner	Diagram, Metal Tag	2" x 2" x 4' Wooden Post
No. 3	Southwest Corner	Diagram, Metal Tag	2" x 2" x 4' Wooden Post
No. 4	Northwest Corner	Diagram, Metal Tag	2" x 2" x 4' Wooden Post

A CLAIM MAP as required by NRS 517.040 is included as part of the work of location.

DATED this 12<sup>TH</sup> day of November, 1998.

KENNECOTT EXPLORATION COMPANY

When Recorded Send To:  
Kennecott Exploration Company  
Attn: Robert Johnson  
961 Matley Lane, Suite 120  
Reno, NV 89502

By

*Bill J. K. [Signature]*

**171432**

PROJECT

KEC RENO DISTRICT

BOOK 324 PAGE 064

RCV'D NSO BLM  
98 DEC -3 PM 3:16

BOOK 324 PAGE 65  
OFFICIAL RECORDS  
RECORDED AT THE REQUEST OF  
*Kennecott Exploration*  
98 DEC -7 AM 12:07

EUREKA COUNTY NEVADA  
M.N. REBALEATI, RECORDER  
FILE NO. **171433** FEES 9.50

**CERTIFICATE OF LOCATION  
NEVADA - LODE MINING CLAIM**

KNOW ALL MEN BY THESE PRESENTS, that Kennecott Exploration Company, a Delaware corporation whose address is 961 Matley Lane, Suite 120, Reno, Nevada 89502, with an office at 224 North 2200 West, Salt Lake City, Utah 84116, has located and claimed the DG- 79 Lode Mining Claim in the following quarter section(s):

<u>NE</u> 1/4, Section <u>      </u> , Township <u>20N</u> , Range <u>52E</u> , M.D.M.
<u>SE</u> 1/4, Section <u>      </u> , Township <u>20N</u> , Range <u>52E</u> , M.D.M.
<u>SW</u> 1/4, Section <u>24</u> , Township <u>20N</u> , Range <u>52E</u> , M.D.M.
<u>NW</u> 1/4, Section <u>24</u> , Township <u>20N</u> , Range <u>52E</u> , M.D.M.

in Eureka County, State of Nevada, on the 6<sup>th</sup> day of October, 1998.

SAID CLAIM IS A LODE CLAIM, it being situated in the above mentioned County and State, and is approximately 1500 feet long and 600 feet wide, such that 1495 feet are claimed in a northerly direction and 5 feet in a southerly direction from the point of discovery (monument of location), at which the Notice of Location was posted, together with 300 feet on each side of the monument of location and center line of the Claim. The general course of the lode or vein is from the north to the south.

THE NUMBER, LOCATION, AND MARKINGS on each monument are as follows:

	<u>Location</u>	<u>Markings</u>	<u>Description</u>
No. 1	Northeast Corner	Diagram, Metal Tag	2" x 2" x 4' Wooden Post
No. 2	Southeast Corner	Diagram, Metal Tag	2" x 2" x 4' Wooden Post
No. 3	Southwest Corner	Diagram, Metal Tag	2" x 2" x 4' Wooden Post
No. 4	Northwest Corner	Diagram, Metal Tag	2" x 2" x 4' Wooden Post

A CLAIM MAP as required by NRS 517.040 is included as part of the work of location.

DATED this 12<sup>TH</sup> day of November, 1998.

KENNECOTT EXPLORATION COMPANY

When Recorded Send To:  
Kennecott Exploration Company  
Attn: Robert Johnson  
961 Matley Lane, Suite 120  
Reno, NV 89502

By *Bill J. K...*

**171433**

PROJECT

KEC RENO DISTRICT

RCV'D HSO BLM  
98 DEC -3 PM 3:16

BOOK 324 PAGE 66  
OFFICIAL RECORDS  
RECORDED AT THE REQUEST OF  
*Kennecott Exploration*  
98 DEC -7 AM 12:07

EUREKA COUNTY NEVADA  
M.N. REBALEATI, RECORDER  
FILE NO. FEES 9.50

**171434**

**CERTIFICATE OF LOCATION  
NEVADA - LODE MINING CLAIM**

KNOW ALL MEN BY THESE PRESENTS, that Kennecott Exploration Company, a Delaware corporation whose address is 961 Matley Lane, Suite 120, Reno, Nevada 89502, with an office at 224 North 2200 West, Salt Lake City, Utah 84116, has located and claimed the DG-80 Lode Mining Claim in the following quarter section(s):

<u>NE</u> 1/4, Section <u>—</u>	Township <u>20N</u>	Range <u>52E</u>	M.D.M.
<u>SE</u> 1/4, Section <u>—</u>	Township <u>20N</u>	Range <u>52E</u>	M.D.M.
<u>SW</u> 1/4, Section <u>24</u>	Township <u>20N</u>	Range <u>52E</u>	M.D.M.
<u>NW</u> 1/4, Section <u>—</u>	Township <u>20N</u>	Range <u>52E</u>	M.D.M.

in Eureka County, State of Nevada, on the 7<sup>th</sup> day of October, 1998.

SAID CLAIM IS A LODE CLAIM, it being situated in the above mentioned County and State, and is approximately 1500 feet long and 600 feet wide, such that 5 feet are claimed in a northerly direction and 1495 feet in a southerly direction from the point of discovery (monument of location), at which the Notice of Location was posted, together with 300 feet on each side of the monument of location and center line of the Claim. The general course of the lode or vein is from the north to the south.

THE NUMBER, LOCATION, AND MARKINGS on each monument are as follows:

	<u>Location</u>	<u>Markings</u>	<u>Description</u>
No. 1	Northeast Corner	Diagram, Metal Tag	2" x 2" x 4' Wooden Post
No. 2	Southeast Corner	Diagram, Metal Tag	2" x 2" x 4' Wooden Post
No. 3	Southwest Corner	Diagram, Metal Tag	2" x 2" x 4' Wooden Post
No. 4	Northwest Corner	Diagram, Metal Tag	2" x 2" x 4' Wooden Post


A CLAIM MAP as required by NRS 517.040 is included as part of the work of location.

DATED this 12<sup>TH</sup> day of November, 1998.

KENNECOTT EXPLORATION COMPANY

When Recorded Send To:  
Kennecott Exploration Company  
Attn: Robert Johnson  
961 Matley Lane, Suite 120  
Reno, NV 89502

By



**171434**

PROJECT

KEC RENO DISTRICT

RCV'D NSO BLM  
98 DEC -3 PM 3:16

BOOK 324 PAGE 67  
OFFICIAL RECORDS  
RECORDED AT THE REQUEST OF  
*Kennecott Exploration*  
98 DEC -7 PM 12:07

EUREKA COUNTY NEVADA  
M.N. REBALEATI, RECORDER  
FILE NO. 171435  
FEES 9.50

**CERTIFICATE OF LOCATION  
NEVADA - LODE MINING CLAIM**

KNOW ALL MEN BY THESE PRESENTS, that Kennecott Exploration Company, a Delaware corporation whose address is 961 Matley Lane, Suite 120, Reno, Nevada 89502, with an office at 224 North 2200 West, Salt Lake City, Utah 84116, has located and claimed the DG-81 Lode Mining Claim in the following quarter section(s):

<u>NE</u> 1/4, Section <u>    </u>	Township <u>20N.</u>	Range <u>52E</u>	M.D.M.
<u>SE</u> 1/4, Section <u>    </u>	Township <u>20N.</u>	Range <u>52E</u>	M.D.M.
<u>SW</u> 1/4, Section <u>24</u>	Township <u>20N.</u>	Range <u>52E</u>	M.D.M.
<u>NW</u> 1/4, Section <u>24</u>	Township <u>20N.</u>	Range <u>52E</u>	M.D.M.

in Eureka County, State of Nevada, on the 7<sup>th</sup> day of October, 1998.

**SAID CLAIM IS A LODE CLAIM**, it being situated in the above mentioned County and State, and is approximately 1500 feet long and 600 feet wide, such that 1495 feet are claimed in a northerly direction and 5 feet in a southerly direction from the point of discovery (monument of location), at which the Notice of Location was posted, together with 300 feet on each side of the monument of location and center line of the Claim. The general course of the lode or vein is from the north to the south.

**THE NUMBER, LOCATION, AND MARKINGS** on each monument are as follows:

	<u>Location</u>	<u>Markings</u>	<u>Description</u>
No. 1	Northeast Corner	Diagram, Metal Tag	2" x 2" x 4' Wooden Post
No. 2	Southeast Corner	Diagram, Metal Tag	2" x 2" x 4' Wooden Post
No. 3	Southwest Corner	Diagram, Metal Tag	2" x 2" x 4' Wooden Post
No. 4	Northwest Corner	Diagram, Metal Tag	2" x 2" x 4' Wooden Post

A CLAIM MAP as required by NRS 517.040 is included as part of the work of location.

DATED this 12<sup>TH</sup> day of November, 1998.

When Recorded Send To:  
Kennecott Exploration Company  
Attn: Robert Johnson  
961 Matley Lane, Suite 120  
Reno, NV 89502

KENNECOTT EXPLORATION COMPANY

By 

**171435**

PROJECT

KEC RENO DISTRICT

BOOK 324 PAGE 67

RCV'D NSO BLM  
98 DEC -3 PM 3:16

BOOK 324 PAGE 68  
OFFICIAL RECORDS  
RECORDED AT THE REQUEST OF  
*Kennecott Exploration*  
98 DEC -7 PM 12:07

EUREKA COUNTY NEVADA  
M.N. REBALEATI, RECORDER  
FILE NO. FEES 9.50  
**171436**

**CERTIFICATE OF LOCATION  
NEVADA - LODE MINING CLAIM**

KNOW ALL MEN BY THESE PRESENTS, that Kennecott Exploration Company, a Delaware corporation whose address is 961 Matley Lane, Suite 120, Reno, Nevada 89502, with an office at 224 North 2200 West, Salt Lake City, Utah 84116, has located and claimed the DG- 82 Lode Mining Claim in the following quarter section(s):

<u>NE</u> 1/4, Section <u>—</u>	Township <u>20N.</u>	Range <u>52E</u>	M.D.M.
<u>SE</u> 1/4, Section <u>—</u>	Township <u>20N.</u>	Range <u>52E</u>	M.D.M.
<u>SW</u> 1/4, Section <u>24</u>	Township <u>20N.</u>	Range <u>52E</u>	M.D.M.
<u>NW</u> 1/4, Section <u>—</u>	Township <u>20N.</u>	Range <u>52E</u>	M.D.M.

in Eureka County, State of Nevada, on the 7<sup>th</sup> day of October, 1998.

SAID CLAIM IS A LODE CLAIM, it being situated in the above mentioned County and State, and is approximately 1500 feet long and 600 feet wide, such that 5 feet are claimed in a northerly direction and 1495 feet in a southerly direction from the point of discovery (monument of location), at which the Notice of Location was posted, together with 300 feet on each side of the monument of location and center line of the Claim. The general course of the lode or vein is from the north to the south.

THE NUMBER, LOCATION, AND MARKINGS on each monument are as follows:

	<u>Location</u>	<u>Markings</u>	<u>Description</u>
No. 1	Northeast Corner	Diagram, Metal Tag	2" x 2" x 4' Wooden Post
No. 2	Southeast Corner	Diagram, Metal Tag	2" x 2" x 4' Wooden Post
No. 3	Southwest Corner	Diagram, Metal Tag	2" x 2" x 4' Wooden Post
No. 4	Northwest Corner	Diagram, Metal Tag	2" x 2" x 4' Wooden Post

A CLAIM MAP as required by NRS 517.040 is included as part of the work of location.

DATED this 12<sup>TH</sup> day of November, 1998.

When Recorded Send To:  
Kennecott Exploration Company  
Attn: Robert Johnson  
961 Matley Lane, Suite 120  
Reno, NV 89502

KENNECOTT EXPLORATION COMPANY

By 

**171436**

PROJECT

KEC RENO DISTRICT

RCV'D NSO BLM  
98 DEC -3 PM 3:16

BOOK 324 PAGE 69  
OFFICIAL RECORDS  
RECORDED AT THE REQUEST OF  
*Kennecott Exploration*  
98 DEC -7 PM 12:07

EUREKA COUNTY NEVADA  
M.N. REBALEATI, RECORDER  
FILE NO. **171437** FEES \$9.50

**CERTIFICATE OF LOCATION  
NEVADA - LODE MINING CLAIM**

KNOW ALL MEN BY THESE PRESENTS, that Kennecott Exploration Company, a Delaware corporation whose address is 961 Matley Lane, Suite 120, Reno, Nevada 89502, with an office at 224 North 2200 West, Salt Lake City, Utah 84116, has located and claimed the DG- 83 Lode Mining Claim in the following quarter section(s):

<u>NE</u> 1/4, Section <u>    </u>	Township <u>20N</u>	Range <u>52E</u>	M.D.M.
<u>SE</u> 1/4, Section <u>    </u>	Township <u>20N</u>	Range <u>52E</u>	M.D.M.
<u>SW</u> 1/4, Section <u>24</u>	Township <u>20N</u>	Range <u>52E</u>	M.D.M.
<u>NW</u> 1/4, Section <u>24</u>	Township <u>20N</u>	Range <u>52E</u>	M.D.M.

in Eureka County, State of Nevada, on the 7<sup>th</sup> day of October, 1998.

SAID CLAIM IS A LODE CLAIM, it being situated in the above mentioned County and State, and is approximately 1500 feet long and 600 feet wide, such that 1495 feet are claimed in a northerly direction and 5 feet in a southerly direction from the point of discovery (monument of location), at which the Notice of Location was posted, together with 300 feet on each side of the monument of location and center line of the Claim. The general course of the lode or vein is from the north to the south.

THE NUMBER, LOCATION, AND MARKINGS on each monument are as follows:

	<u>Location</u>	<u>Markings</u>	<u>Description</u>
No. 1	Northeast Corner	Diagram, Metal Tag	2" x 2" x 4' Wooden Post
No. 2	Southeast Corner	Diagram, Metal Tag	2" x 2" x 4' Wooden Post
No. 3	Southwest Corner	Diagram, Metal Tag	2" x 2" x 4' Wooden Post
No. 4	Northwest Corner	Diagram, Metal Tag	2" x 2" x 4' Wooden Post


A CLAIM MAP as required by NRS 517.040 is included as part of the work of location.

DATED this 12<sup>TH</sup> day of November, 1998.

When Recorded Send To:  
Kennecott Exploration Company  
Attn: Robert Johnson  
961 Matley Lane, Suite 120  
Reno, NV 89502

KENNECOTT EXPLORATION COMPANY

By



**171437**

PROJECT

KEC RENO DISTRICT



RCV'D NSO BLM  
98 DEC -3 PM 3:16

BOOK 324 PAGE 70  
OFFICIAL RECORDS  
RECORDED AT THE REQUEST OF  
*Kennecott Exploration*  
98 DEC -7 PM 12:07

EUREKA COUNTY NEVADA  
M.N. REBALEATI, RECORDER  
FILE NO. FEES 9.50

**171438**

**CERTIFICATE OF LOCATION  
NEVADA - LODE MINING CLAIM**

KNOW ALL MEN BY THESE PRESENTS, that Kennecott Exploration Company, a Delaware corporation whose address is 961 Matley Lane, Suite 120, Reno, Nevada 89502, with an office at 224 North 2200 West, Salt Lake City, Utah 84116, has located and claimed the DG- 84 Lode Mining Claim in the following quarter section(s):

<u>NE</u> 1/4, Section <u>—</u>	Township <u>20N</u>	Range <u>52E</u>	M.D.M.
<u>SE</u> 1/4, Section <u>24</u>	Township <u>20N</u>	Range <u>52E</u>	M.D.M.
<u>SW</u> 1/4, Section <u>24</u>	Township <u>20N</u>	Range <u>52E</u>	M.D.M.
<u>NW</u> 1/4, Section <u>—</u>	Township <u>20N</u>	Range <u>52E</u>	M.D.M.

in Eureka County, State of Nevada, on the 7<sup>th</sup> day of October, 1998.

SAID CLAIM IS A LODE CLAIM, it being situated in the above mentioned County and State, and is approximately 1500 feet long and 600 feet wide, such that 5 feet are claimed in a northerly direction and 1495 feet in a southerly direction from the point of discovery (monument of location), at which the Notice of Location was posted, together with 300 feet on each side of the monument of location and center line of the Claim. The general course of the lode or vein is from the north to the south.

THE NUMBER, LOCATION, AND MARKINGS on each monument are as follows:

	<u>Location</u>	<u>Markings</u>	<u>Description</u>
No. 1	Northeast Corner	Diagram, Metal Tag	2" x 2" x 4' Wooden Post
No. 2	Southeast Corner	Diagram, Metal Tag	2" x 2" x 4' Wooden Post
No. 3	Southwest Corner	Diagram, Metal Tag	2" x 2" x 4' Wooden Post
No. 4	Northwest Corner	Diagram, Metal Tag	2" x 2" x 4' Wooden Post


A CLAIM MAP as required by NRS 517.040 is included as part of the work of location.

DATED this 12<sup>TH</sup> day of November, 1998.

When Recorded Send To:  
Kennecott Exploration Company  
Attn: Robert Johnson  
961 Matley Lane, Suite 120  
Reno, NV 89502

KENNECOTT EXPLORATION COMPANY

By



PROJECT

**171438**

KEC RENO DISTRICT

BOOK 324 PAGE 070

RCV'D NSO BLM  
98 DEC -3 PM 3:16

BOOK 324 PAGE 071  
OFFICIAL RECORDS  
RECORDED AT THE REQUEST OF  
*Kennecott Exploration*  
98 DEC -7 AM 12:07

EUREKA COUNTY NEVADA  
J.N. REBALEATI, RECORDER  
**171439** FEES 9.50

**CERTIFICATE OF LOCATION  
NEVADA - LODE MINING CLAIM**

KNOW ALL MEN BY THESE PRESENTS, that Kennecott Exploration Company, a Delaware corporation whose address is 961 Matley Lane, Suite 120, Reno, Nevada 89502, with an office at 224 North 2200 West, Salt Lake City, Utah 84116, has located and claimed the DG- 85 Lode Mining Claim in the following quarter section(s):

<u>NE</u> 1/4, Section <u>24</u> , Township <u>20N</u> , Range <u>52E</u> , M.D.M.
<u>SE</u> 1/4, Section <u>24</u> , Township <u>20N</u> , Range <u>52E</u> , M.D.M.
<u>SW</u> 1/4, Section <u>24</u> , Township <u>20N</u> , Range <u>52E</u> , M.D.M.
<u>NW</u> 1/4, Section <u>24</u> , Township <u>20N</u> , Range <u>52E</u> , M.D.M.

in Eureka County, State of Nevada, on the 7<sup>th</sup> day of October, 1998.

SAID CLAIM IS A LODE CLAIM, it being situated in the above mentioned County and State, and is approximately 1500 feet long and 600 feet wide, such that 1495 feet are claimed in a northerly direction and 5 feet in a southerly direction from the point of discovery (monument of location), at which the Notice of Location was posted, together with 300 feet on each side of the monument of location and center line of the Claim. The general course of the lode or vein is from the north to the south.

THE NUMBER, LOCATION, AND MARKINGS on each monument are as follows:

	<u>Location</u>	<u>Markings</u>	<u>Description</u>
No. 1	Northeast Corner	Diagram, Metal Tag	2" x 2" x 4' Wooden Post
No. 2	Southeast Corner	Diagram, Metal Tag	2" x 2" x 4' Wooden Post
No. 3	Southwest Corner	Diagram, Metal Tag	2" x 2" x 4' Wooden Post
No. 4	Northwest Corner	Diagram, Metal Tag	2" x 2" x 4' Wooden Post

A CLAIM MAP as required by NRS 517.040 is included as part of the work of location.

DATED this 12<sup>TH</sup> day of November, 1998.

KENNECOTT EXPLORATION COMPANY

When Recorded Send To:  
Kennecott Exploration Company  
Attn: Robert Johnson  
961 Matley Lane, Suite 120  
Reno, NV 89502

By *Bill J. K...*

PROJECT

**171439**

KEC RENO DISTRICT

BOOK 324 PAGE 071

RCV'D NSO BLM  
98 DEC -3 PM 3:16

BOOK 324 PAGE 072  
OFFICIAL RECORDS  
RECORDED AT THE REQUEST OF  
*Kennecott Exploration*  
98 DEC -7 AM 12:07

EUREKA COUNTY NEVADA  
M.N. REBALEATI, RECORDER  
FILE NO. **171440** FEES 9.50

**CERTIFICATE OF LOCATION  
NEVADA - LODE MINING CLAIM**

**KNOW ALL MEN BY THESE PRESENTS**, that Kennecott Exploration Company, a Delaware corporation whose address is 961 Matley Lane, Suite 120, Reno, Nevada 89502, with an office at 224 North 2200 West, Salt Lake City, Utah 84116, has located and claimed the DG-86 Lode Mining Claim in the following quarter section(s):

<u>NE</u> 1/4, Section <u>25</u>	Township <u>20N.</u>	Range <u>52E</u>	M.D.M.
<u>SE</u> 1/4, Section <u>24</u>	Township <u>20N.</u>	Range <u>52E</u>	M.D.M.
<u>SW</u> 1/4, Section <u>24</u>	Township <u>20N.</u>	Range <u>52E</u>	M.D.M.
<u>NW</u> 1/4, Section <u>25</u>	Township <u>20N.</u>	Range <u>52E</u>	M.D.M.

in Eureka County, State of Nevada, on the 10<sup>th</sup> day of October, 1998.

**SAID CLAIM IS A LODE CLAIM**, it being situated in the above mentioned County and State, and is approximately 1500 feet long and 600 feet wide, such that 750 feet are claimed in an northerly direction and 750 feet in a southerly direction from the point of discovery (monument of location), at which the Notice of Location was posted, together with 300 feet on each side of the monument of location and center line of the Claim. The general course of the lode or vein is from the north to the south.

**THE NUMBER, LOCATION, AND MARKINGS** on each monument are as follows:

	<u>Location</u>	<u>Markings</u>	<u>Description</u>
No. 1	Northeast Corner	Diagram, Metal Tag	2" x 2" x 4' Wooden Post
No. 2	Southeast Corner	Diagram, Metal Tag	2" x 2" x 4' Wooden Post
No. 3	Southwest Corner	Diagram, Metal Tag	2" x 2" x 4' Wooden Post
No. 4	Northwest Corner	Diagram, Metal Tag	2" x 2" x 4' Wooden Post

**A CLAIM MAP** as required by NRS 517.040 is included as part of the work of location.

**DATED** this 12<sup>TH</sup> day of November, 1998.

When Recorded Send To:  
Kennecott Exploration Company  
Attn: Robert Johnson  
961 Matley Lane, Suite 120  
Reno, NV 89502

KENNECOTT EXPLORATION COMPANY

By 

**171440**

KEC RENO DISTRICT

BOOK 324 PAGE 072

RCV'D NSO BLM  
98 DEC -3 PM 3:16

BOOK 324 PAGE 73  
OFFICIAL RECORDS  
RECORDED AT THE REQUEST OF  
*Kennecott Exploration*  
98 DEC -7 AM 12:07

EUREKA COUNTY NEVADA  
M.N. REBALEATI, RECORDER  
FILE NO. FEES 9.50

**171441**

**CERTIFICATE OF LOCATION  
NEVADA - LODE MINING CLAIM**

KNOW ALL MEN BY THESE PRESENTS, that Kennecott Exploration Company, a Delaware corporation whose address is 961 Matley Lane, Suite 120, Reno, Nevada 89502, with an office at 224 North 2200 West, Salt Lake City, Utah 84116, has located and claimed the DG-87 Lode Mining Claim in the following quarter section(s):

NE 1/4, Section <u>24</u>	Township <u>20N.</u>	Range <u>52E</u>	M.D.M.
SE 1/4, Section <u>    </u>	Township <u>20N</u>	Range <u>52E</u>	M.D.M.
SW 1/4, Section <u>    </u>	Township <u>20N</u>	Range <u>52E</u>	M.D.M.
NW 1/4, Section <u>    </u>	Township <u>20N</u>	Range <u>52E</u>	M.D.M.

in Eureka County, State of Nevada, on the 10<sup>th</sup> day of October, 1998.

SAID CLAIM IS A LODE CLAIM, it being situated in the above mentioned County and State, and is approximately 1500 feet long and 600 feet wide, such that 750 feet are claimed in an easterly direction and 750 feet in a westerly direction from the point of discovery (monument of location), at which the Notice of Location was posted, together with 300 feet on each side of the monument of location and center line of the Claim. The general course of the lode or vein is from the east to the west.

THE NUMBER, LOCATION, AND MARKINGS on each monument are as follows:

	<u>Location</u>	<u>Markings</u>	<u>Description</u>
No. 1	Northeast Corner	Diagram, Metal Tag	2" x 2" x 4' Wooden Post
No. 2	Southeast Corner	Diagram, Metal Tag	2" x 2" x 4' Wooden Post
No. 3	Southwest Corner	Diagram, Metal Tag	2" x 2" x 4' Wooden Post
No. 4	Northwest Corner	Diagram, Metal Tag	2" x 2" x 4' Wooden Post

A CLAIM MAP as required by NRS 517.040 is included as part of the work of location.

DATED this 12<sup>TH</sup> day of November, 1998.

When Recorded Send To:  
Kennecott Exploration Company  
Attn: Robert Johnson  
961 Matley Lane, Suite 120  
Reno, NV 89502

KENNECOTT EXPLORATION COMPANY

By *Bill Johnson*

**171441**

PROJECT

KEC RENO DISTRICT

RCV'D NSO BLM  
98 DEC -3 PM 3:16

BOOK 324 PAGE 74  
OFFICIAL RECORDS  
RECORDED AT THE REQUEST OF  
*Kennecott Exploration*  
98 DEC -7 AM 12:08  
EUREKA COUNTY NEVADA  
M.N. REBALEATI, RECORDER  
FILE NO. 171442  
FEES 9.50

**CERTIFICATE OF LOCATION  
NEVADA - LODE MINING CLAIM**

**KNOW ALL MEN BY THESE PRESENTS**, that Kennecott Exploration Company, a Delaware corporation whose address is 961 Matley Lane, Suite 120, Reno, Nevada 89502, with an office at 224 North 2200 West, Salt Lake City, Utah 84116, has located and claimed the DG-88 Lode Mining Claim in the following quarter section(s):

<u>NE</u> 1/4, Section <u>25</u> , Township <u>20N.</u> , Range <u>52E</u> , M.D.M.
<u>SE</u> 1/4, Section <u>24</u> , Township <u>20N.</u> , Range <u>52E</u> , M.D.M.
<u>SW</u> 1/4, Section _____, Township <u>20N.</u> , Range <u>52E</u> , M.D.M.
<u>NW</u> 1/4, Section _____, Township <u>20N.</u> , Range <u>52E</u> , M.D.M.

in Eureka County, State of Nevada, on the 10<sup>th</sup> day of October, 1998.

**SAID CLAIM IS A LODE CLAIM**, it being situated in the above mentioned County and State, and is approximately 1500 feet long and 600 feet wide, such that 5 feet are claimed in a northerly direction and 1495 feet in a southerly direction from the point of discovery (monument of location), at which the Notice of Location was posted, together with 300 feet on each side of the monument of location and center line of the Claim. The general course of the lode or vein is from the north to the south.

**THE NUMBER, LOCATION, AND MARKINGS** on each monument are as follows:

	<u>Location</u>	<u>Markings</u>	<u>Description</u>
No. 1	Northeast Corner	Diagram, Metal Tag	2" x 2" x 4' Wooden Post
No. 2	Southeast Corner	Diagram, Metal Tag	2" x 2" x 4' Wooden Post
No. 3	Southwest Corner	Diagram, Metal Tag	2" x 2" x 4' Wooden Post
No. 4	Northwest Corner	Diagram, Metal Tag	2" x 2" x 4' Wooden Post

**A CLAIM MAP** as required by NRS 517.040 is included as part of the work of location.

**DATED** this 12<sup>TH</sup> day of November, 1998.

When Recorded Send To:  
Kennecott Exploration Company  
Attn: Robert Johnson  
961 Matley Lane, Suite 120  
Reno, NV 89502

KENNECOTT EXPLORATION COMPANY

By *Bill K. [Signature]*

PROJECT

**171442** KEC RENO DISTRICT

BOOK 324 PAGE 074

RCV'D NSO BLM  
98 DEC -3 PM 3:16

BOOK 324 PAGE 75  
OFFICIAL RECORDS  
RECORDED AT THE REQUEST OF  
*Kennecott Exploration*  
98 DEC -7 AM 12:08  
EUREKA COUNTY NEVADA  
M.N. REBALEATI, RECORDER  
FILE NO. 171443  
FEES \$9.50

**CERTIFICATE OF LOCATION  
NEVADA - LODE MINING CLAIM**

KNOW ALL MEN BY THESE PRESENTS, that Kennecott Exploration Company, a Delaware corporation whose address is 961 Matley Lane, Suite 120, Reno, Nevada 89502, with an office at 224 North 2200 West, Salt Lake City, Utah 84116, has located and claimed the DG- 89 Lode Mining Claim in the following quarter section(s):

<u>NE</u>	1/4, Section <u>24</u>	Township <u>20N</u>	Range <u>52E</u>	M.D.M.
<u>SE</u>	1/4, Section <u>24</u>	Township <u>20N</u>	Range <u>52E</u>	M.D.M.
<u>SW</u>	1/4, Section <u>      </u>	Township <u>20N</u>	Range <u>52E</u>	M.D.M.
<u>NW</u>	1/4, Section <u>      </u>	Township <u>20N</u>	Range <u>52E</u>	M.D.M.

in Eureka County, State of Nevada, on the 10<sup>th</sup> day of October, 1998.

SAID CLAIM IS A LODE CLAIM, it being situated in the above mentioned County and State, and is approximately 1500 feet long and 600 feet wide, such that 1495 feet are claimed in a northerly direction and 5 feet in a southerly direction from the point of discovery (monument of location), at which the Notice of Location was posted, together with 300 feet on each side of the monument of location and center line of the Claim. The general course of the lode or vein is from the north to the south.

THE NUMBER, LOCATION, AND MARKINGS on each monument are as follows:

	<u>Location</u>	<u>Markings</u>	<u>Description</u>
No. 1	Northeast Corner	Diagram, Metal Tag	2" x 2" x 4' Wooden Post
No. 2	Southeast Corner	Diagram, Metal Tag	2" x 2" x 4' Wooden Post
No. 3	Southwest Corner	Diagram, Metal Tag	2" x 2" x 4' Wooden Post
No. 4	Northwest Corner	Diagram, Metal Tag	2" x 2" x 4' Wooden Post


A CLAIM MAP as required by NRS 517.040 is included as part of the work of location.

DATED this 12<sup>TH</sup> day of November, 1998.

When Recorded Send To:  
Kennecott Exploration Company  
Attn: Robert Johnson  
961 Matley Lane, Suite 120  
Reno, NV 89502

KENNECOTT EXPLORATION COMPANY

By



PROJECT

171443

KEC RENO DISTRICT



RCV'D NSO BLM  
98 DEC -3 PM 3:16

BOOK 324 PAGE 76  
OFFICIAL RECORDS  
RECORDED AT THE REQUEST OF  
*Kennecott Exploration*  
98 DEC -7 PM 12:08  
EUREKA COUNTY NEVADA  
M.N. REBALEATI, RECORDER  
FILE NO. 171444 FEES 9.50

**CERTIFICATE OF LOCATION  
NEVADA - LODE MINING CLAIM**

KNOW ALL MEN BY THESE PRESENTS, that Kennecott Exploration Company, a Delaware corporation whose address is 961 Matley Lane, Suite 120, Reno, Nevada 89502, with an office at 224 North 2200 West, Salt Lake City, Utah 84116, has located and claimed the DG- 90 Lode Mining Claim in the following quarter section(s):

<u>NE</u> 1/4, Section <u>25</u> , Township <u>20N</u> , Range <u>52E</u> , M.D.M.
<u>SE</u> 1/4, Section <u>24</u> , Township <u>20N</u> , Range <u>52E</u> , M.D.M.
<u>SW</u> 1/4, Section <u>    </u> , Township <u>20N</u> , Range <u>52E</u> , M.D.M.
<u>NW</u> 1/4, Section <u>    </u> , Township <u>20N</u> , Range <u>52E</u> , M.D.M.

in Eureka County, State of Nevada, on the 10<sup>th</sup> day of October, 1998.

SAID CLAIM IS A LODE CLAIM, it being situated in the above mentioned County and State, and is approximately 1500 feet long and 600 feet wide, such that 5 feet are claimed in a northerly direction and 1495 feet in a southerly direction from the point of discovery (monument of location), at which the Notice of Location was posted, together with 300 feet on each side of the monument of location and center line of the Claim. The general course of the lode or vein is from the north to the south.

THE NUMBER, LOCATION, AND MARKINGS on each monument are as follows:

	<u>Location</u>	<u>Markings</u>	<u>Description</u>
No. 1	Northeast Corner	Diagram, Metal Tag	2" x 2" x 4' Wooden Post
No. 2	Southeast Corner	Diagram, Metal Tag	2" x 2" x 4' Wooden Post
No. 3	Southwest Corner	Diagram, Metal Tag	2" x 2" x 4' Wooden Post
No. 4	Northwest Corner	Diagram, Metal Tag	2" x 2" x 4' Wooden Post

A CLAIM MAP as required by NRS 517.040 is included as part of the work of location.

DATED this 12<sup>TH</sup> day of November, 1998.

When Recorded Send To:  
Kennecott Exploration Company  
Attn: Robert Johnson  
961 Matley Lane, Suite 120  
Reno, NV 89502

KENNECOTT EXPLORATION COMPANY

By

*Bill Hud*

**171444**

PROJECT

KEC RENO DISTRICT

BOOK 324 PAGE 076

RCV'D NSO BLM  
98 DEC -3 PM 3:16

BOOK 324 PAGE 77  
OFFICIAL RECORDS  
RECORDED AT THE REQUEST OF  
*Kennecott Exploration*  
98 DEC -7 AM 12:08

EUREKA COUNTY NEVADA  
M.N. REBALEATI, RECORDER  
FILE NO. FEES 9.50

**171445**

**CERTIFICATE OF LOCATION  
NEVADA - LODE MINING CLAIM**

**KNOW ALL MEN BY THESE PRESENTS**, that Kennecott Exploration Company, a Delaware corporation whose address is 961 Matley Lane, Suite 120, Reno, Nevada 89502, with an office at 224 North 2200 West, Salt Lake City, Utah 84116, has located and claimed the DG- 91 Lode Mining Claim in the following quarter section(s):

NE 1/4, Section <u>24</u>	Township <u>20N.</u>	Range <u>52E</u>	M.D.M.
SE 1/4, Section <u>24</u>	Township <u>20N.</u>	Range <u>52E</u>	M.D.M.
SW 1/4, Section <u>      </u>	Township <u>20N.</u>	Range <u>52E</u>	M.D.M.
NW 1/4, Section <u>      </u>	Township <u>20N.</u>	Range <u>52E</u>	M.D.M.

in Eureka County, State of Nevada, on the 10<sup>th</sup> day of October, 1998.

**SAID CLAIM IS A LODE CLAIM**, it being situated in the above mentioned County and State, and is approximately 1500 feet long and 600 feet wide, such that 1495 feet are claimed in a northerly direction and 5 feet in a southerly direction from the point of discovery (monument of location), at which the Notice of Location was posted, together with 300 feet on each side of the monument of location and center line of the Claim. The general course of the lode or vein is from the north to the south.

**THE NUMBER, LOCATION, AND MARKINGS** on each monument are as follows:

	<u>Location</u>	<u>Markings</u>	<u>Description</u>
No. 1	Northeast Corner	Diagram, Metal Tag	2" x 2" x 4' Wooden Post
No. 2	Southeast Corner	Diagram, Metal Tag	2" x 2" x 4' Wooden Post
No. 3	Southwest Corner	Diagram, Metal Tag	2" x 2" x 4' Wooden Post
No. 4	Northwest Corner	Diagram, Metal Tag	2" x 2" x 4' Wooden Post

**A CLAIM MAP** as required by NRS 517.040 is included as part of the work of location.

**DATED** this 12<sup>TH</sup> day of November, 1998.

When Recorded Send To:  
Kennecott Exploration Company  
Attn: Robert Johnson  
961 Matley Lane, Suite 120  
Reno, NV 89502

KENNECOTT EXPLORATION COMPANY

By

*Bill K. K.*

PROJECT

**171445**

KEC RENO DISTRICT

BOOK 324 PAGE 077

RCV'D NSO BLM  
98 DEC -3 PM 3:16

BOOK 324 PAGE 78  
OFFICIAL RECORDS  
RECORDED AT THE REQUEST OF  
*Kennecott Exploration*  
98 DEC -7 AM 12:08  
EUREKA COUNTY NEVADA  
M.N. REBALEATI, RECORDER  
FILE NO. 171446  
FEES 9.50

**CERTIFICATE OF LOCATION  
NEVADA - LODE MINING CLAIM**

KNOW ALL MEN BY THESE PRESENTS, that Kennecott Exploration Company, a Delaware corporation whose address is 961 Matley Lane, Suite 120, Reno, Nevada 89502, with an office at 224 North 2200 West, Salt Lake City, Utah 84116, has located and claimed the DG- 92 Lode Mining Claim in the following quarter section(s):

<u>NE</u> 1/4, Section <u>25</u>	Township <u>20N</u>	Range <u>52E</u>	M.D.M.
<u>SE</u> 1/4, Section <u>24</u>	Township <u>20N</u>	Range <u>52E</u>	M.D.M.
<u>SW</u> 1/4, Section _____	Township <u>20N</u>	Range <u>52E</u>	M.D.M.
<u>NW</u> 1/4, Section _____	Township <u>20N</u>	Range <u>52E</u>	M.D.M.

in Eureka County, State of Nevada, on the 10<sup>th</sup> day of October, 1998.

SAID CLAIM IS A LODE CLAIM, it being situated in the above mentioned County and State, and is approximately 1500 feet long and 600 feet wide, such that 5 feet are claimed in a northerly direction and 1495 feet in a southerly direction from the point of discovery (monument of location), at which the Notice of Location was posted, together with 300 feet on each side of the monument of location and center line of the Claim. The general course of the lode or vein is from the north to the south.

THE NUMBER, LOCATION, AND MARKINGS on each monument are as follows:

	<u>Location</u>	<u>Markings</u>	<u>Description</u>
No. 1	Northeast Corner	Diagram, Metal Tag	2" x 2" x 4' Wooden Post
No. 2	Southeast Corner	Diagram, Metal Tag	2" x 2" x 4' Wooden Post
No. 3	Southwest Corner	Diagram, Metal Tag	2" x 2" x 4' Wooden Post
No. 4	Northwest Corner	Diagram, Metal Tag	2" x 2" x 4' Wooden Post

A CLAIM MAP as required by NRS 517.040 is included as part of the work of location.

DATED this 12<sup>TH</sup> day of November, 1998.

When Recorded Send To:  
Kennecott Exploration Company  
Attn: Robert Johnson  
961 Matley Lane, Suite 120  
Reno, NV 89502

KENNECOTT EXPLORATION COMPANY

By *Bill A. K...*

**171446**

PROJECT

KEC RENO DISTRICT

BOOK 324 PAGE 078

RCV'D ISO BLM  
98 DEC -3 PM 3:16

BOOK 324 PAGE 79  
OFFICIAL RECORDS  
RECORDED AT THE REQUEST OF  
*Kennecott Exploration*  
98 DEC -7 PM 12:08

EUREKA COUNTY NEVADA  
M.N. REBALEATI. RECORDER  
FILE NO. 171447  
FEES \$9.50

**CERTIFICATE OF LOCATION  
NEVADA - LODE MINING CLAIM**

KNOW ALL MEN BY THESE PRESENTS, that Kennecott Exploration Company, a Delaware corporation whose address is 961 Matley Lane, Suite 120, Reno, Nevada 89502, with an office at 224 North 2200 West, Salt Lake City, Utah 84116, has located and claimed the DG- 23 Lode Mining Claim in the following quarter section(s):

<u>NE</u> 1/4, Section <u>24</u> , Township <u>20N</u> , Range <u>52E</u> , M.D.M.
<u>SE</u> 1/4, Section <u>24</u> , Township <u>20N</u> , Range <u>52E</u> , M.D.M.
<u>SW</u> 1/4, Section <u>      </u> , Township <u>20N</u> , Range <u>52E</u> , M.D.M.
<u>NW</u> 1/4, Section <u>      </u> , Township <u>20N</u> , Range <u>52E</u> , M.D.M.

in Eureka County, State of Nevada, on the 10<sup>th</sup> day of October, 1998.

SAID CLAIM IS A LODE CLAIM, it being situated in the above mentioned County and State, and is approximately 1500 feet long and 600 feet wide, such that 1495 feet are claimed in a northerly direction and 5 feet in a southerly direction from the point of discovery (monument of location), at which the Notice of Location was posted, together with 300 feet on each side of the monument of location and center line of the Claim. The general course of the lode or vein is from the north to the south.

THE NUMBER, LOCATION, AND MARKINGS on each monument are as follows:

	<u>Location</u>	<u>Markings</u>	<u>Description</u>
No. 1	Northeast Corner	Diagram, Metal Tag	2" x 2" x 4' Wooden Post
No. 2	Southeast Corner	Diagram, Metal Tag	2" x 2" x 4' Wooden Post
No. 3	Southwest Corner	Diagram, Metal Tag	2" x 2" x 4' Wooden Post
No. 4	Northwest Corner	Diagram, Metal Tag	2" x 2" x 4' Wooden Post

A CLAIM MAP as required by NRS 517.040 is included as part of the work of location.

DATED this 12<sup>TH</sup> day of November, 1998.

When Recorded Send To:  
Kennecott Exploration Company  
Attn: Robert Johnson  
961 Matley Lane, Suite 120  
Reno, NV 89502

KENNECOTT EXPLORATION COMPANY

By *Bill Johnson*

171447

PROJECT

KEC RENO DISTRICT

BOOK 324 PAGE 079

RCV'D NSO DLM  
98 DEC -3 PM 3:16

BOOK 324 PAGE 80  
OFFICIAL RECORDS  
RECORDED AT THE REQUEST OF  
*Kennecott Exploration*  
98 DEC -7 AM 12:08

EUREKA COUNTY NEVADA  
M.N. REBALEATI, RECORDER  
FILE NO. FEES 9.50

**171448**

**CERTIFICATE OF LOCATION  
NEVADA - LODE MINING CLAIM**

KNOW ALL MEN BY THESE PRESENTS, that Kennecott Exploration Company, a Delaware corporation whose address is 961 Matley Lane, Suite 120, Reno, Nevada 89502, with an office at 224 North 2200 West, Salt Lake City, Utah 84116, has located and claimed the DG-94 Lode Mining Claim in the following quarter section(s):

<u>NE</u> 1/4, Section <u>25</u> , Township <u>20N</u> , Range <u>52E</u> , M.D.M.
<u>SE</u> 1/4, Section <u>24</u> , Township <u>20N</u> , Range <u>52E</u> , M.D.M.
<u>SW</u> 1/4, Section <u>19</u> , Township <u>20N</u> , Range <u>53E</u> , M.D.M.
<u>NW</u> 1/4, Section <u>30</u> , Township <u>20N</u> , Range <u>53E</u> , M.D.M.

in Eureka County, State of Nevada, on the 10<sup>th</sup> day of October, 1998.

SAID CLAIM IS A LODE CLAIM, it being situated in the above mentioned County and State, and is approximately 1500 feet long and 600 feet wide, such that 5 feet are claimed in a northerly direction and 1495 feet in a southerly direction from the point of discovery (monument of location), at which the Notice of Location was posted, together with 300 feet on each side of the monument of location and center line of the Claim. The general course of the lode or vein is from the north to the south.

THE NUMBER, LOCATION, AND MARKINGS on each monument are as follows:

	<u>Location</u>	<u>Markings</u>	<u>Description</u>
No. 1	Northeast Corner	Diagram, Metal Tag	2" x 2" x 4' Wooden Post
No. 2	Southeast Corner	Diagram, Metal Tag	2" x 2" x 4' Wooden Post
No. 3	Southwest Corner	Diagram, Metal Tag	2" x 2" x 4' Wooden Post
No. 4	Northwest Corner	Diagram, Metal Tag	2" x 2" x 4' Wooden Post

A CLAIM MAP as required by NRS 517.040 is included as part of the work of location.

DATED this 12<sup>TH</sup> day of November, 1998.

KENNECOTT EXPLORATION COMPANY

When Recorded Send To:  
Kennecott Exploration Company  
Attn: Robert Johnson  
961 Matley Lane, Suite 120  
Reno, NV 89502

By

*Bill R. Rued*

PROJECT

**171448**

KEC RENO DISTRICT

BOOK 324 PAGE 080

RCV'D NISO CLM  
98 DEC -3 PM 3:16

BOOK 324 PAGE 81  
OFFICIAL RECORDS  
RECORDED AT THE REQUEST OF  
*Kennecott Exploration*  
98 DEC -7 AM 12:08

EUREKA COUNTY NEVADA  
M.N. REBALEATI, RECORDER  
FILE NO. 171449 FEES \$ 9.50

**CERTIFICATE OF LOCATION  
NEVADA - LODE MINING CLAIM**

KNOW ALL MEN BY THESE PRESENTS, that Kennecott Exploration Company, a Delaware corporation whose address is 961 Matley Lane, Suite 120, Reno, Nevada 89502, with an office at 224 North 2200 West, Salt Lake City, Utah 84116, has located and claimed the DG- 95 Lode Mining Claim in the following quarter section(s):

<u>NE</u>	1/4, Section <u>24</u>	Township <u>20N</u>	Range <u>52E</u>	MDM
<u>SE</u>	1/4, Section <u>24</u>	Township <u>20N</u>	Range <u>52E</u>	MDM
<u>SW</u>	1/4, Section <u>19</u>	Township <u>20N</u>	Range <u>53E</u>	MDM
<u>NW</u>	1/4, Section <u>19</u>	Township <u>20N</u>	Range <u>53E</u>	MDM

in Eureka County, State of Nevada, on the 10<sup>th</sup> day of October, 1998.

SAID CLAIM IS A LODE CLAIM, it being situated in the above mentioned County and State, and is approximately 1500 feet long and 600 feet wide, such that 1495 feet are claimed in a northerly direction and 5 feet in a southerly direction from the point of discovery (monument of location), at which the Notice of Location was posted, together with 300 feet on each side of the monument of location and center line of the Claim. The general course of the lode or vein is from the north to the south.

THE NUMBER, LOCATION, AND MARKINGS on each monument are as follows:

	<u>Location</u>	<u>Markings</u>	<u>Description</u>
No. 1	Northeast Corner	Diagram, Metal Tag	2" x 2" x 4' Wooden Post
No. 2	Southeast Corner	Diagram, Metal Tag	2" x 2" x 4' Wooden Post
No. 3	Southwest Corner	Diagram, Metal Tag	2" x 2" x 4' Wooden Post
No. 4	Northwest Corner	Diagram, Metal Tag	2" x 2" x 4' Wooden Post

A CLAIM MAP as required by NRS 517.040 is included as part of the work of location.

DATED this 12<sup>th</sup> day of November, 1998.

When Recorded Send To:  
Kennecott Exploration Company  
Attn: Robert Johnson  
961 Matley Lane, Suite 120  
Reno, NV 89502

KENNECOTT EXPLORATION COMPANY

By

*Bill J. K. K.*

PROJECT

**171449**

KEC RENO DISTRICT

BOOK 324 PAGE 081



RCV'D NRO BLM  
98 DEC -3 PM 3:16

BOOK 324 PAGE 82  
OFFICIAL RECORDS  
RECORDED AT THE REQUEST OF  
*Kennecott Exploration*  
98 DEC -7 AM 12:08

EUREKA COUNTY NEVADA  
M.N. REBALEATI, RECORDER  
FILE NO. 171450  
FEES 9.50

**CERTIFICATE OF LOCATION  
NEVADA - LODE MINING CLAIM**

KNOW ALL MEN BY THESE PRESENTS, that Kennecott Exploration Company, a Delaware corporation whose address is 961 Matley Lane, Suite 120, Reno, Nevada 89502, with an office at 224 North 2200 West, Salt Lake City, Utah 84116, has located and claimed the DG- 96 Lode Mining Claim in the following quarter section(s):

<u>NE</u> 1/4, Section <u>    </u>	Township <u>20N</u>	Range <u>53E</u>	M.D.M.
<u>SE</u> 1/4, Section <u>    </u>	Township <u>20N</u>	Range <u>53E</u>	M.D.M.
<u>SW</u> 1/4, Section <u>19</u>	Township <u>20N</u>	Range <u>53E</u>	M.D.M.
<u>NW</u> 1/4, Section <u>30</u>	Township <u>20N</u>	Range <u>53E</u>	M.D.M.

in Eureka County, State of Nevada, on the 10<sup>th</sup> day of October, 1998.

SAID CLAIM IS A LODE CLAIM, it being situated in the above mentioned County and State, and is approximately 1500 feet long and 600 feet wide, such that 5 feet are claimed in a northerly direction and 1495 feet in a southerly direction from the point of discovery (monument of location), at which the Notice of Location was posted, together with 300 feet on each side of the monument of location and center line of the Claim. The general course of the lode or vein is from the north to the south.

THE NUMBER, LOCATION, AND MARKINGS on each monument are as follows:

	<u>Location</u>	<u>Markings</u>	<u>Description</u>
No. 1	Northeast Corner	Diagram, Metal Tag	2" x 2" x 4' Wooden Post
No. 2	Southeast Corner	Diagram, Metal Tag	2" x 2" x 4' Wooden Post
No. 3	Southwest Corner	Diagram, Metal Tag	2" x 2" x 4' Wooden Post
No. 4	Northwest Corner	Diagram, Metal Tag	2" x 2" x 4' Wooden Post


A CLAIM MAP as required by NRS 517.040 is included as part of the work of location.

DATED this 12<sup>TH</sup> day of November, 1998.

When Recorded Send To:  
Kennecott Exploration Company  
Attn: Robert Johnson  
961 Matley Lane, Suite 120  
Reno, NV 89502

KENNECOTT EXPLORATION COMPANY

By



**171450**

PROJECT

KEC RENO DISTRICT

BOOK 324 PAGE 82

RCV'D HSO BLM  
98 DEC -3 PM 3:16

BOOK 324 PAGE 83  
OFFICIAL RECORDS  
RECORDED AT THE REQUEST OF  
*Kennecott Exploration*  
98 DEC -7 AM 12:08

EUREKA COUNTY NEVADA  
M.N. REBALEATI, RECORDER  
FILE NO. 171451  
FEES 9.50

**CERTIFICATE OF LOCATION  
NEVADA - LODE MINING CLAIM**

KNOW ALL MEN BY THESE PRESENTS, that Kennecott Exploration Company, a Delaware corporation whose address is 961 Matley Lane, Suite 120, Reno, Nevada 89502, with an office at 224 North 2200 West, Salt Lake City, Utah 84116, has located and claimed the DG- 97 Lode Mining Claim in the following quarter section(s):

<u>NE</u> 1/4, Section <u>    </u>	Township <u>20N</u>	Range <u>53E</u>	M.D.M.
<u>SE</u> 1/4, Section <u>    </u>	Township <u>20N</u>	Range <u>53E</u>	M.D.M.
<u>SW</u> 1/4, Section <u>19</u>	Township <u>20N</u>	Range <u>53E</u>	M.D.M.
<u>NW</u> 1/4, Section <u>19</u>	Township <u>20N</u>	Range <u>53E</u>	M.D.M.

in Eureka County, State of Nevada, on the 10<sup>th</sup> day of October, 1998.

SAID CLAIM IS A LODE CLAIM, it being situated in the above mentioned County and State, and is approximately 1500 feet long and 600 feet wide, such that 1495 feet are claimed in a northerly direction and 5 feet in a southerly direction from the point of discovery (monument of location), at which the Notice of Location was posted, together with 300 feet on each side of the monument of location and center line of the Claim. The general course of the lode or vein is from the north to the south.

THE NUMBER, LOCATION, AND MARKINGS on each monument are as follows:

	<u>Location</u>	<u>Markings</u>	<u>Description</u>
No. 1	Northeast Corner	Diagram, Metal Tag	2" x 2" x 4' Wooden Post
No. 2	Southeast Corner	Diagram, Metal Tag	2" x 2" x 4' Wooden Post
No. 3	Southwest Corner	Diagram, Metal Tag	2" x 2" x 4' Wooden Post
No. 4	Northwest Corner	Diagram, Metal Tag	2" x 2" x 4' Wooden Post

A CLAIM MAP as required by NRS 517.040 is included as part of the work of location.

DATED this 12<sup>TH</sup> day of November, 1998.

When Recorded Send To:  
Kennecott Exploration Company  
Attn: Robert Johnson  
961 Matley Lane, Suite 120  
Reno, NV 89502

KENNECOTT EXPLORATION COMPANY

By *[Signature]*

PROJECT

KEC RENO DISTRICT

171451  
BOOK 324 PAGE 083

RCV'D NSO BLM  
98 DEC -3 PM 3:16

BOOK 324 PAGE 84  
OFFICIAL RECORDS  
RECORDED AT THE REQUEST OF  
*Kennecott Exploration*  
98 DEC -7 AM 12:08

EUREKA COUNTY NEVADA  
M.N. REBALEATI, RECORDER  
FILE NO. 171452  
FEES 9.50

**CERTIFICATE OF LOCATION  
NEVADA - LODE MINING CLAIM**

KNOW ALL MEN BY THESE PRESENTS, that Kennecott Exploration Company, a Delaware corporation whose address is 961 Matley Lane, Suite 120, Reno, Nevada 89502, with an office at 224 North 2200 West, Salt Lake City, Utah 84116, has located and claimed the DG- 98 Lode Mining Claim in the following quarter section(s):

<u>NE</u>	1/4, Section <u>    </u>	Township <u>20N.</u>	Range <u>53E</u>	M.D.M.
<u>SE</u>	1/4, Section <u>    </u>	Township <u>20N.</u>	Range <u>53E</u>	M.D.M.
<u>SW</u>	1/4, Section <u>19</u>	Township <u>20N.</u>	Range <u>53E</u>	M.D.M.
<u>NW</u>	1/4, Section <u>30</u>	Township <u>20N.</u>	Range <u>53E</u>	M.D.M.

in Eureka County, State of Nevada, on the 10<sup>th</sup> day of October, 1998.

SAID CLAIM IS A LODE CLAIM, it being situated in the above mentioned County and State, and is approximately 1500 feet long and 600 feet wide, such that 5 feet are claimed in a northerly direction and 1495 feet in a southerly direction from the point of discovery (monument of location), at which the Notice of Location was posted, together with 300 feet on each side of the monument of location and center line of the Claim. The general course of the lode or vein is from the north to the south.

THE NUMBER, LOCATION, AND MARKINGS on each monument are as follows:

	<u>Location</u>	<u>Markings</u>	<u>Description</u>
No. 1	Northeast Corner	Diagram, Metal Tag	2" x 2" x 4' Wooden Post
No. 2	Southeast Corner	Diagram, Metal Tag	2" x 2" x 4' Wooden Post
No. 3	Southwest Corner	Diagram, Metal Tag	2" x 2" x 4' Wooden Post
No. 4	Northwest Corner	Diagram, Metal Tag	2" x 2" x 4' Wooden Post

A CLAIM MAP as required by NRS 517.040 is included as part of the work of location.

DATED this 12<sup>TH</sup> day of November, 1998.

When Recorded Send To:  
Kennecott Exploration Company  
Attn: Robert Johnson  
961 Matley Lane, Suite 120  
Reno, NV 89502

KENNECOTT EXPLORATION COMPANY

By *[Signature]*

171452

PROJECT

KEC RENO DISTRICT

RCV'D 11:00 BLH  
98 DEC -3 PM 3:16

BOOK 324 PAGE 85  
OFFICIAL RECORDS  
RECORDED AT THE REQUEST OF  
Kennecott Exploration  
98 DEC -7 AM 12:08

EUREKA COUNTY NEVADA  
M.N. REBALEATI, RECORDER  
FILE NO. **171453** FEES 9.50

**CERTIFICATE OF LOCATION  
NEVADA - LODE MINING CLAIM**

KNOW ALL MEN BY THESE PRESENTS, that Kennecott Exploration Company, a Delaware corporation whose address is 961 Matley Lane, Suite 120, Reno, Nevada 89502, with an office at 224 North 2200 West, Salt Lake City, Utah 84116, has located and claimed the DG- 99 Lode Mining Claim in the following quarter section(s):

<u>NE</u> 1/4, Section <u>—</u>	Township <u>20N</u>	Range <u>53E</u>	M.D.M.
<u>SE</u> 1/4, Section <u>—</u>	Township <u>20N</u>	Range <u>53E</u>	M.D.M.
<u>SW</u> 1/4, Section <u>19</u>	Township <u>20N</u>	Range <u>53E</u>	M.D.M.
<u>NW</u> 1/4, Section <u>19</u>	Township <u>20N</u>	Range <u>53E</u>	M.D.M.

in Eureka County, State of Nevada, on the 10<sup>th</sup> day of October, 1998.

SAID CLAIM IS A LODE CLAIM, it being situated in the above mentioned County and State, and is approximately 1500 feet long and 600 feet wide, such that 1495 feet are claimed in a northerly direction and 5 feet in a southerly direction from the point of discovery (monument of location), at which the Notice of Location was posted, together with 300 feet on each side of the monument of location and center line of the Claim. The general course of the lode or vein is from the north to the south.

THE NUMBER, LOCATION, AND MARKINGS on each monument are as follows:

	<u>Location</u>	<u>Markings</u>	<u>Description</u>
No. 1	Northeast Corner	Diagram, Metal Tag	2" x 2" x 4' Wooden Post
No. 2	Southeast Corner	Diagram, Metal Tag	2" x 2" x 4' Wooden Post
No. 3	Southwest Corner	Diagram, Metal Tag	2" x 2" x 4' Wooden Post
No. 4	Northwest Corner	Diagram, Metal Tag	2" x 2" x 4' Wooden Post

A CLAIM MAP as required by NRS 517.040 is included as part of the work of location.

DATED this 12<sup>TH</sup> day of November, 1998.

When Recorded Send To:  
Kennecott Exploration Company  
Attn: Robert Johnson  
961 Matley Lane, Suite 120  
Reno, NV 89502

KENNECOTT EXPLORATION COMPANY

By 

PROJECT

**171453**

KEC RENO DISTRICT

BOOK 324 PAGE 85

RCV' NSO BLM  
98 DEC - 3 PM 3:16

BOOK 324 PAGE 86  
OFFICIAL RECORDS  
RECORDED AT THE REQUEST OF  
*Kennecott Exploration*  
98 DEC - 7 AM 12:08

EUREKA COUNTY NEVADA  
M.N. REBALEATI, RECORDER  
FILE NO. 171454  
FEES \$ 9.50

**CERTIFICATE OF LOCATION  
NEVADA - LODE MINING CLAIM**

KNOW ALL MEN BY THESE PRESENTS, that Kennecott Exploration Company, a Delaware corporation whose address is 961 Matley Lane, Suite 120, Reno, Nevada 89502, with an office at 224 North 2200 West, Salt Lake City, Utah 84116, has located and claimed the DG- 100 Lode Mining Claim in the following quarter section(s):

NE 1/4, Section <u>      </u>	Township <u>20N.</u>	Range <u>53E.</u>	M.D.M.
SE 1/4, Section <u>      </u>	Township <u>20N.</u>	Range <u>53E.</u>	M.D.M.
SW 1/4, Section <u>19</u>	Township <u>20N.</u>	Range <u>53E.</u>	M.D.M.
NW 1/4, Section <u>30</u>	Township <u>20N.</u>	Range <u>53E.</u>	M.D.M.

in Eureka County, State of Nevada, on the 10<sup>th</sup> day of October, 1998.

SAID CLAIM IS A LODE CLAIM, it being situated in the above mentioned County and State, and is approximately 1500 feet long and 600 feet wide, such that 5 feet are claimed in a northerly direction and 1495 feet in a southerly direction from the point of discovery (monument of location), at which the Notice of Location was posted, together with 300 feet on each side of the monument of location and center line of the Claim. The general course of the lode or vein is from the north to the south.

THE NUMBER, LOCATION, AND MARKINGS on each monument are as follows:

	<u>Location</u>	<u>Markings</u>	<u>Description</u>
No. 1	Northeast Corner	Diagram, Metal Tag	2" x 2" x 4' Wooden Post
No. 2	Southeast Corner	Diagram, Metal Tag	2" x 2" x 4' Wooden Post
No. 3	Southwest Corner	Diagram, Metal Tag	2" x 2" x 4' Wooden Post
No. 4	Northwest Corner	Diagram, Metal Tag	2" x 2" x 4' Wooden Post

A CLAIM MAP as required by NRS 517.040 is included as part of the work of location.

DATED this 12<sup>TH</sup> day of November, 1998.

When Recorded Send To:  
Kennecott Exploration Company  
Attn: Robert Johnson  
961 Matley Lane, Suite 120  
Reno, NV 89502

KENNECOTT EXPLORATION COMPANY

By *[Signature]*

171454

PROJECT

KEC RENO DISTRICT

BOOK 324 PAGE 086

RCV'D NSO 2LM  
98 DEC -3 PM 3:16

BOOK 324 PAGE 87  
OFFICIAL RECORDS  
RECORDED AT THE REQUEST OF  
*Kennecott Exploration*  
98 DEC -7 AM 12:08

EUREKA COUNTY NEVADA  
M.N. REBALEATI, RECORDER  
171455. FEES 9.50

**CERTIFICATE OF LOCATION  
NEVADA - LODE MINING CLAIM**

**KNOW ALL MEN BY THESE PRESENTS**, that Kennecott Exploration Company, a Delaware corporation whose address is 961 Matley Lane, Suite 120, Reno, Nevada 89502, with an office at 224 North 2200 West, Salt Lake City, Utah 84116, has located and claimed the DG- 101 Lode Mining Claim in the following quarter section(s):

<u>NE</u> 1/4, Section <u>—</u>	Township <u>20N.</u>	Range <u>53E</u>	M.D.M.
<u>SE</u> 1/4, Section <u>—</u>	Township <u>20N.</u>	Range <u>53E</u>	M.D.M.
<u>SW</u> 1/4, Section <u>19</u>	Township <u>20N.</u>	Range <u>53E</u>	M.D.M.
<u>NW</u> 1/4, Section <u>19</u>	Township <u>20N.</u>	Range <u>53E</u>	M.D.M.

in Eureka County, State of Nevada, on the 10<sup>th</sup> day of October, 1998.

**SAID CLAIM IS A LODE CLAIM**, it being situated in the above mentioned County and State, and is approximately 1500 feet long and 600 feet wide, such that 1495 feet are claimed in a northerly direction and 5 feet in a southerly direction from the point of discovery (monument of location), at which the Notice of Location was posted, together with 300 feet on each side of the monument of location and center line of the Claim. The general course of the lode or vein is from the north to the south.

**THE NUMBER, LOCATION, AND MARKINGS** on each monument are as follows:

	<u>Location</u>	<u>Markings</u>	<u>Description</u>
No. 1	Northeast Corner	Diagram, Metal Tag	2" x 2" x 4' Wooden Post
No. 2	Southeast Corner	Diagram, Metal Tag	2" x 2" x 4' Wooden Post
No. 3	Southwest Corner	Diagram, Metal Tag	2" x 2" x 4' Wooden Post
No. 4	Northwest Corner	Diagram, Metal Tag	2" x 2" x 4' Wooden Post

**A CLAIM MAP** as required by NRS 517.040 is included as part of the work of location.

**DATED** this 12<sup>TH</sup> day of November, 1998.

KENNECOTT EXPLORATION COMPANY

When Recorded Send To:  
Kennecott Exploration Company  
Attn: Robert Johnson  
961 Matley Lane, Suite 120  
Reno, NV 89502

By *B. J. K.*

PROJECT

**171455**

KEC RENO DISTRICT



RCV'D N50 BLM  
98 DEC -3 PM 3:17

BOOK 324 PAGE 88  
OFFICIAL RECORDS  
RECORDED AT THE REQUEST OF  
*Kennecott Exploration*  
98 DEC -7 AM 12:08

EUREKA COUNTY NEVADA  
M.N. REBALEATI, RECORDER  
FILE NO. FEES 9.50

**171456**

**CERTIFICATE OF LOCATION  
NEVADA - LODE MINING CLAIM**

**KNOW ALL MEN BY THESE PRESENTS**, that Kennecott Exploration Company, a Delaware corporation whose address is 961 Matley Lane, Suite 120, Reno, Nevada 89502, with an office at 224 North 2200 West, Salt Lake City, Utah 84116, has located and claimed the DG- 102 Lode Mining Claim in the following quarter section(s):

<u>NE</u> 1/4, Section <u>30</u>	Township <u>20N</u>	Range <u>53E</u>	M.D.M.
<u>SE</u> 1/4, Section <u>19</u>	Township <u>20N</u>	Range <u>53E</u>	M.D.M.
<u>SW</u> 1/4, Section <u>19</u>	Township <u>20N</u>	Range <u>53E</u>	M.D.M.
<u>NW</u> 1/4, Section <u>30</u>	Township <u>20N</u>	Range <u>53E</u>	M.D.M.

in Eureka County, State of Nevada, on the 10<sup>th</sup> day of October, 1998.

**SAID CLAIM IS A LODE CLAIM**, it being situated in the above mentioned County and State, and is approximately 1500 feet long and 600 feet wide, such that 5 feet are claimed in a northerly direction and 1495 feet in a southerly direction from the point of discovery (monument of location), at which the Notice of Location was posted, together with 300 feet on each side of the monument of location and center line of the Claim. The general course of the lode or vein is from the north to the south.

**THE NUMBER, LOCATION, AND MARKINGS** on each monument are as follows:

	<u>Location</u>	<u>Markings</u>	<u>Description</u>
No. 1	Northeast Corner	Diagram, Metal Tag	2" x 2" x 4' Wooden Post
No. 2	Southeast Corner	Diagram, Metal Tag	2" x 2" x 4' Wooden Post
No. 3	Southwest Corner	Diagram, Metal Tag	2" x 2" x 4' Wooden Post
No. 4	Northwest Corner	Diagram, Metal Tag	2" x 2" x 4' Wooden Post


**A CLAIM MAP** as required by NRS 517.040 is included as part of the work of location.

**DATED** this 12<sup>TH</sup> day of November, 1998.

When Recorded Send To:  
Kennecott Exploration Company  
Attn: Robert Johnson  
961 Matley Lane, Suite 120  
Reno, NV 89502

KENNECOTT EXPLORATION COMPANY

By



PROJECT

**171456**

KEC RENO DISTRICT

BOOK 324 PAGE 88

RCV'D NSO BLM  
98 DEC -3 PM 3:17

BOOK 324 PAGE 89  
OFFICIAL RECORDS  
RECORDED AT THE REQUEST OF  
*Kennecott Exploration*  
98 DEC -7 AM 12:09  
EUREKA COUNTY NEVADA  
M.N. REBALEATI, RECORDER  
FILE NO. **171457** FEES 9.50

**CERTIFICATE OF LOCATION  
NEVADA - LODE MINING CLAIM**

KNOW ALL MEN BY THESE PRESENTS, that Kennecott Exploration Company, a Delaware corporation whose address is 961 Matley Lane, Suite 120, Reno, Nevada 89502, with an office at 224 North 2200 West, Salt Lake City, Utah 84116, has located and claimed the DG- 103 Lode Mining Claim in the following quarter section(s):

<u>NE</u>	1/4, Section <u>19</u>	Township <u>20N.</u>	Range <u>53E</u>	M.D.M.
<u>SE</u>	1/4, Section <u>19</u>	Township <u>20N.</u>	Range <u>53E</u>	M.D.M.
<u>SW</u>	1/4, Section <u>19</u>	Township <u>20N.</u>	Range <u>53E</u>	M.D.M.
<u>NW</u>	1/4, Section <u>19</u>	Township <u>20N.</u>	Range <u>53E</u>	M.D.M.

in Eureka County, State of Nevada, on the 10<sup>th</sup> day of October, 1998.

SAID CLAIM IS A LODE CLAIM, it being situated in the above mentioned County and State, and is approximately 1500 feet long and 600 feet wide, such that 1495 feet are claimed in a northerly direction and 5 feet in a southerly direction from the point of discovery (monument of location), at which the Notice of Location was posted, together with 300 feet on each side of the monument of location and center line of the Claim. The general course of the lode or vein is from the north to the south.

THE NUMBER, LOCATION, AND MARKINGS on each monument are as follows:

	<u>Location</u>	<u>Markings</u>	<u>Description</u>
No. 1	Northeast Corner	Diagram, Metal Tag	2" x 2" x 4' Wooden Post
No. 2	Southeast Corner	Diagram, Metal Tag	2" x 2" x 4' Wooden Post
No. 3	Southwest Corner	Diagram, Metal Tag	2" x 2" x 4' Wooden Post
No. 4	Northwest Corner	Diagram, Metal Tag	2" x 2" x 4' Wooden Post

A CLAIM MAP as required by NRS 517.040 is included as part of the work of location.

DATED this 12<sup>TH</sup> day of November, 1998.

When Recorded Send To:  
Kennecott Exploration Company  
Attn: Robert Johnson  
961 Matley Lane, Suite 120  
Reno, NV 89502

KENNECOTT EXPLORATION COMPANY

By *[Signature]*

PROJECT

**171457**

KEC RENO DISTRICT

BOOK 324 PAGE 089

RCV'D NSO BLM  
98 DEC -3 PM 3:17

BOOK 324 PAGE 90  
OFFICIAL RECORDS  
RECORDED AT THE REQUEST OF  
*Kennecott Exploration*  
98 DEC -7 AM 12:09  
EUREKA COUNTY NEVADA  
M.N. REBALEATI, RECORDER  
FILE NO. 171458 FEES 2.50

**CERTIFICATE OF LOCATION  
NEVADA - LODE MINING CLAIM**

**KNOW ALL MEN BY THESE PRESENTS**, that Kennecott Exploration Company, a Delaware corporation whose address is 961 Matley Lane, Suite 120, Reno, Nevada 89502, with an office at 224 North 2200 West, Salt Lake City, Utah 84116, has located and claimed the DG- 104 Lode Mining Claim in the following quarter section(s):

<u>NE</u> 1/4, Section <u>30</u> , Township <u>20N.</u> , Range <u>53E</u> , M.D.M.
<u>SE</u> 1/4, Section <u>19</u> , Township <u>20N.</u> , Range <u>53E</u> , M.D.M.
<u>SW</u> 1/4, Section <u>    </u> , Township <u>20N.</u> , Range <u>53E</u> , M.D.M.
<u>NW</u> 1/4, Section <u>    </u> , Township <u>20N.</u> , Range <u>53E</u> , M.D.M.

in Eureka County, State of Nevada, on the 10<sup>th</sup> day of October, 1998.

**SAID CLAIM IS A LODE CLAIM**, it being situated in the above mentioned County and State, and is approximately 1500 feet long and 600 feet wide, such that 5 feet are claimed in a northerly direction and 1495 feet in a southerly direction from the point of discovery (monument of location), at which the Notice of Location was posted, together with 300 feet on each side of the monument of location and center line of the Claim. The general course of the lode or vein is from the north to the south.

**THE NUMBER, LOCATION, AND MARKINGS** on each monument are as follows:

	<u>Location</u>	<u>Markings</u>	<u>Description</u>
No. 1	Northeast Corner	Diagram, Metal Tag	2" x 2" x 4' Wooden Post
No. 2	Southeast Corner	Diagram, Metal Tag	2" x 2" x 4' Wooden Post
No. 3	Southwest Corner	Diagram, Metal Tag	2" x 2" x 4' Wooden Post
No. 4	Northwest Corner	Diagram, Metal Tag	2" x 2" x 4' Wooden Post

**A CLAIM MAP** as required by NRS 517.040 is included as part of the work of location.

**DATED** this 12<sup>TH</sup> day of November, 1998.

When Recorded Send To:  
Kennecott Exploration Company  
Attn: Robert Johnson  
961 Matley Lane, Suite 120  
Reno, NV 89502

KENNECOTT EXPLORATION COMPANY

By 

**171458**

PROJECT

KEC RENO DISTRICT

BOOK 324 PAGE 090

RCV'D NSO BLM  
98 DEC -3 PM 3:17

BOOK 324 PAGE 91  
OFFICIAL RECORDS  
RECORDED AT THE REQUEST OF  
*Kennecott Exploration*  
98 DEC -7 PM 12:09

EUREKA COUNTY NEVADA  
M.N. REBALEATI, RECORDER  
FILE NO. 171459  
FEES 9.50

**CERTIFICATE OF LOCATION  
NEVADA - LODE MINING CLAIM**

KNOW ALL MEN BY THESE PRESENTS, that Kennecott Exploration Company, a Delaware corporation whose address is 961 Matley Lane, Suite 120, Reno, Nevada 89502, with an office at 224 North 2200 West, Salt Lake City, Utah 84116, has located and claimed the DG-105 Lode Mining Claim in the following quarter section(s):

<u>NE</u> 1/4, Section <u>19</u> , Township <u>20N</u> , Range <u>53E</u> , M.D.M.
<u>SE</u> 1/4, Section <u>19</u> , Township <u>20N</u> , Range <u>53E</u> , M.D.M.
<u>SW</u> 1/4, Section <u>    </u> , Township <u>20N</u> , Range <u>53E</u> , M.D.M.
<u>NW</u> 1/4, Section <u>    </u> , Township <u>20N</u> , Range <u>53E</u> , M.D.M.

in Eureka County, State of Nevada, on the 10<sup>th</sup> day of October, 1998.

SAID CLAIM IS A LODE CLAIM, it being situated in the above mentioned County and State, and is approximately 1500 feet long and 600 feet wide, such that 1495 feet are claimed in a northerly direction and 5 feet in a southerly direction from the point of discovery (monument of location), at which the Notice of Location was posted, together with 300 feet on each side of the monument of location and center line of the Claim. The general course of the lode or vein is from the north to the south.

THE NUMBER, LOCATION, AND MARKINGS on each monument are as follows:

	<u>Location</u>	<u>Markings</u>	<u>Description</u>
No. 1	Northeast Corner	Diagram, Metal Tag	2" x 2" x 4' Wooden Post
No. 2	Southeast Corner	Diagram, Metal Tag	2" x 2" x 4' Wooden Post
No. 3	Southwest Corner	Diagram, Metal Tag	2" x 2" x 4' Wooden Post
No. 4	Northwest Corner	Diagram, Metal Tag	2" x 2" x 4' Wooden Post

A CLAIM MAP as required by NRS 517.040 is included as part of the work of location.

DATED this 12<sup>TH</sup> day of November, 1998.

When Recorded Send To:  
Kennecott Exploration Company  
Attn: Robert Johnson  
961 Matley Lane, Suite 120  
Reno, NV 89502

KENNECOTT EXPLORATION COMPANY

By *[Signature]*

**171459**

PROJECT

KEC RENO DISTRICT

BOOK 324 PAGE 091

RCV' NSO BLM  
98 DEC -3 PM 3: 17

BOOK 324 PAGE 92  
OFFICIAL RECORDS  
RECORDED AT THE REQUEST OF  
*Kennecott Exploration*  
98 DEC -7 AM 12: 09

EUREKA COUNTY NEVADA  
M.N. REBALEATI, RECORDER  
FILE NO. FEES 9.50

**171460**

**CERTIFICATE OF LOCATION  
NEVADA - LODE MINING CLAIM**

**KNOW ALL MEN BY THESE PRESENTS**, that Kennecott Exploration Company, a Delaware corporation whose address is 961 Matley Lane, Suite 120, Reno, Nevada 89502, with an office at 224 North 2200 West, Salt Lake City, Utah 84116, has located and claimed the DG- 106 Lode Mining Claim in the following quarter section(s):

<u>NE</u> 1/4, Section <u>30</u>	Township <u>20N</u>	Range <u>53E</u>	M.D.M.
<u>SE</u> 1/4, Section <u>19</u>	Township <u>20N</u>	Range <u>53E</u>	M.D.M.
<u>SW</u> 1/4, Section <u>    </u>	Township <u>20N</u>	Range <u>53E</u>	M.D.M.
<u>NW</u> 1/4, Section <u>    </u>	Township <u>20N</u>	Range <u>53E</u>	M.D.M.

in Eureka County, State of Nevada, on the 10<sup>th</sup> day of October, 1998.

**SAID CLAIM IS A LODE CLAIM**, it being situated in the above mentioned County and State, and is approximately 1500 feet long and 600 feet wide, such that 5 feet are claimed in a northerly direction and 1495 feet in a southerly direction from the point of discovery (monument of location), at which the Notice of Location was posted, together with 300 feet on each side of the monument of location and center line of the Claim. The general course of the lode or vein is from the north to the south.

**THE NUMBER, LOCATION, AND MARKINGS** on each monument are as follows:

	<u>Location</u>	<u>Markings</u>	<u>Description</u>
No. 1	Northeast Corner	Diagram, Metal Tag	2" x 2" x 4' Wooden Post
No. 2	Southeast Corner	Diagram, Metal Tag	2" x 2" x 4' Wooden Post
No. 3	Southwest Corner	Diagram, Metal Tag	2" x 2" x 4' Wooden Post
No. 4	Northwest Corner	Diagram, Metal Tag	2" x 2" x 4' Wooden Post

**A CLAIM MAP** as required by NRS 517.040 is included as part of the work of location.

**DATED** this 12<sup>TH</sup> day of November, 1998.

KENNECOTT EXPLORATION COMPANY

When Recorded Send To:  
Kennecott Exploration Company  
Attn: Robert Johnson  
961 Matley Lane, Suite 120  
Reno, NV 89502

By *[Signature]*

PROJECT

**171460**

KEC RENO DISTRICT

RCV'D NSO BLM  
98 DEC -3 PM 3:17

BOOK 324 PAGE 93  
OFFICIAL RECORDS  
RECORDED AT THE REQUEST OF  
*Kennecott Exploration*  
98 DEC -7 PM 12:09

EUREKA COUNTY NEVADA  
M.N. REBALEATI, RECORDER  
FILE NO. 171461  
FEES \$ 9.50

**CERTIFICATE OF LOCATION  
NEVADA - LODE MINING CLAIM**

**KNOW ALL MEN BY THESE PRESENTS**, that Kennecott Exploration Company, a Delaware corporation whose address is 961 Matley Lane, Suite 120, Reno, Nevada 89502, with an office at 224 North 2200 West, Salt Lake City, Utah 84116, has located and claimed the DG- 107 Lode Mining Claim in the following quarter section(s):

<u>NE</u> 1/4, Section <u>19</u>	Township <u>20N</u>	Range <u>53E</u>	M.D.M.
<u>SE</u> 1/4, Section <u>19</u>	Township <u>20N</u>	Range <u>53E</u>	M.D.M.
<u>SW</u> 1/4, Section <u>      </u>	Township <u>20N</u>	Range <u>53E</u>	M.D.M.
<u>NW</u> 1/4, Section <u>      </u>	Township <u>20N</u>	Range <u>53E</u>	M.D.M.

in Eureka County, State of Nevada, on the 10<sup>th</sup> day of October, 1998.

**SAID CLAIM IS A LODE CLAIM**, it being situated in the above mentioned County and State, and is approximately 1500 feet long and 600 feet wide, such that 1495 feet are claimed in a northerly direction and 5 feet in a southerly direction from the point of discovery (monument of location), at which the Notice of Location was posted, together with 300 feet on each side of the monument of location and center line of the Claim. The general course of the lode or vein is from the north to the south.

**THE NUMBER, LOCATION, AND MARKINGS** on each monument are as follows:

	<u>Location</u>	<u>Markings</u>	<u>Description</u>
No. 1	Northeast Corner	Diagram, Metal Tag	2" x 2" x 4' Wooden Post
No. 2	Southeast Corner	Diagram, Metal Tag	2" x 2" x 4' Wooden Post
No. 3	Southwest Corner	Diagram, Metal Tag	2" x 2" x 4' Wooden Post
No. 4	Northwest Corner	Diagram, Metal Tag	2" x 2" x 4' Wooden Post

**A CLAIM MAP** as required by NRS 517.040 is included as part of the work of location.

**DATED** this 12<sup>TH</sup> day of November, 1998.

When Recorded Send To:  
Kennecott Exploration Company  
Attn: Robert Johnson  
961 Matley Lane, Suite 120  
Reno, NV 89502

KENNECOTT EXPLORATION COMPANY

By *[Signature]*

PROJECT

**171461**

KEC RENO DISTRICT

BOOK 324 PAGE 093



RCV'D NSO BLM  
98 DEC -3 PM 3:17

BOOK 324 PAGE 94  
OFFICIAL RECORDS  
RECORDED AT THE REQUEST OF  
*Kennecott Exploration*  
98 DEC -7 AM 12:09  
EUREKA COUNTY NEVADA  
M.N. REBALEATI, RECORDER  
FILE NO. 171462  
FEES 9.50

**CERTIFICATE OF LOCATION  
NEVADA - LODE MINING CLAIM**

KNOW ALL MEN BY THESE PRESENTS, that Kennecott Exploration Company, a Delaware corporation whose address is 961 Matley Lane, Suite 120, Reno, Nevada 89502, with an office at 224 North 2200 West, Salt Lake City, Utah 84116, has located and claimed the DG- 108 Lode Mining Claim in the following quarter section(s):

<u>NE</u>	1/4, Section <u>30</u>	Township <u>20N</u>	Range <u>53E</u>	M.D.M.
<u>SE</u>	1/4, Section <u>19</u>	Township <u>20N</u>	Range <u>53E</u>	M.D.M.
<u>SW</u>	1/4, Section <u>—</u>	Township <u>20N</u>	Range <u>53E</u>	M.D.M.
<u>NW</u>	1/4, Section <u>—</u>	Township <u>20N</u>	Range <u>53E</u>	M.D.M.

in Eureka County, State of Nevada, on the 10<sup>th</sup> day of October, 1998.

SAID CLAIM IS A LODE CLAIM, it being situated in the above mentioned County and State, and is approximately 1500 feet long and 600 feet wide, such that 5 feet are claimed in a northerly direction and 1495 feet in a southerly direction from the point of discovery (monument of location), at which the Notice of Location was posted, together with 300 feet on each side of the monument of location and center line of the Claim. The general course of the lode or vein is from the north to the south.

THE NUMBER, LOCATION, AND MARKINGS on each monument are as follows:

	<u>Location</u>	<u>Markings</u>	<u>Description</u>
No. 1	Northeast Corner	Diagram, Metal Tag	2" x 2" x 4' Wooden Post
No. 2	Southeast Corner	Diagram, Metal Tag	2" x 2" x 4' Wooden Post
No. 3	Southwest Corner	Diagram, Metal Tag	2" x 2" x 4' Wooden Post
No. 4	Northwest Corner	Diagram, Metal Tag	2" x 2" x 4' Wooden Post

A CLAIM MAP as required by NRS 517.040 is included as part of the work of location.

DATED this 12<sup>TH</sup> day of November, 1998.

When Recorded Send To:  
Kennecott Exploration Company  
Attn: Robert Johnson  
961 Matley Lane, Suite 120  
Reno, NV 89502

KENNECOTT EXPLORATION COMPANY

By *[Signature]*

PROJECT

171462

KEC RENO DISTRICT

RCV'D NSO BLM  
98 DEC -3 PM 3:17

BOOK 324 PAGE 95  
OFFICIAL RECORDS  
RECORDED AT THE REQUEST OF  
*Kennecott Exploration*  
98 DEC -7 AM 12:09  
EUREKA COUNTY NEVADA  
M.N. REBALEATI, RECORDER  
FILE NO. **171463** FEES \$ 9.50

**CERTIFICATE OF LOCATION  
NEVADA - LODE MINING CLAIM**

KNOW ALL MEN BY THESE PRESENTS, that Kennecott Exploration Company, a Delaware corporation whose address is 961 Matley Lane, Suite 120, Reno, Nevada 89502, with an office at 224 North 2200 West, Salt Lake City, Utah 84116, has located and claimed the DG- 109 Lode Mining Claim in the following quarter section(s):

NE 1/4, Section <u>19</u>	Township <u>20N.</u>	Range <u>53E</u>	M.D.M.
SE 1/4, Section <u>19</u>	Township <u>20N.</u>	Range <u>53E</u>	M.D.M.
SW 1/4, Section <u>      </u>	Township <u>20N.</u>	Range <u>53E</u>	M.D.M.
NW 1/4, Section <u>      </u>	Township <u>20N.</u>	Range <u>53E</u>	M.D.M.

in Eureka County, State of Nevada, on the 10<sup>th</sup> day of October, 1998.

SAID CLAIM IS A LODE CLAIM, it being situated in the above mentioned County and State, and is approximately 1500 feet long and 600 feet wide, such that 1495 feet are claimed in a northerly direction and 5 feet in a southerly direction from the point of discovery (monument of location), at which the Notice of Location was posted, together with 300 feet on each side of the monument of location and center line of the Claim. The general course of the lode or vein is from the north to the south.

THE NUMBER, LOCATION, AND MARKINGS on each monument are as follows:

	<u>Location</u>	<u>Markings</u>	<u>Description</u>
No. 1	Northeast Corner	Diagram, Metal Tag	2" x 2" x 4' Wooden Post
No. 2	Southeast Corner	Diagram, Metal Tag	2" x 2" x 4' Wooden Post
No. 3	Southwest Corner	Diagram, Metal Tag	2" x 2" x 4' Wooden Post
No. 4	Northwest Corner	Diagram, Metal Tag	2" x 2" x 4' Wooden Post

A CLAIM MAP as required by NRS 517.040 is included as part of the work of location.

DATED this 12<sup>TH</sup> day of November, 1998.

When Recorded Send To:  
Kennecott Exploration Company  
Attn: Robert Johnson  
961 Matley Lane, Suite 120  
Reno, NV 89502

KENNECOTT EXPLORATION COMPANY

By



PROJECT

**171463**

KEC RENO DISTRICT

REC'D NSO BLM  
98 DEC -3 PM 3:17

BOOK 324 PAGE 96  
OFFICIAL RECORDS  
RECORDED AT THE REQUEST OF  
*Kennecott Exploration*  
98 DEC -7 AM 12:09

EUREKA COUNTY NEVADA  
M.N. REBALEATI, RECORDER  
FILE NO. **171464**  
FEES 9.50

**CERTIFICATE OF LOCATION  
NEVADA - LODE MINING CLAIM**

KNOW ALL MEN BY THESE PRESENTS, that Kennecott Exploration Company, a Delaware corporation whose address is 961 Matley Lane, Suite 120, Reno, Nevada 89502, with an office at 224 North 2200 West, Salt Lake City, Utah 84116, has located and claimed the DG- 110 Lode Mining Claim in the following quarter section(s):

<u>NE</u>	1/4, Section <u>30</u>	Township <u>20N</u>	Range <u>53E</u>	M.D.M.
<u>SE</u>	1/4, Section <u>19</u>	Township <u>20N</u>	Range <u>53E</u>	M.D.M.
<u>SW</u>	1/4, Section <u>20</u>	Township <u>20N</u>	Range <u>53E</u>	M.D.M.
<u>NW</u>	1/4, Section <u>29</u>	Township <u>20N</u>	Range <u>53E</u>	M.D.M.

in Eureka County, State of Nevada, on the 10<sup>th</sup> day of October, 1998.

SAID CLAIM IS A LODE CLAIM, it being situated in the above mentioned County and State, and is approximately 1500 feet long and 600 feet wide, such that 5 feet are claimed in a northerly direction and 1495 feet in a southerly direction from the point of discovery (monument of location), at which the Notice of Location was posted, together with 300 feet on each side of the monument of location and center line of the Claim. The general course of the lode or vein is from the north to the south.

THE NUMBER, LOCATION, AND MARKINGS on each monument are as follows:

	<u>Location</u>	<u>Markings</u>	<u>Description</u>
No. 1	Northeast Corner	Diagram, Metal Tag	2" x 2" x 4' Wooden Post
No. 2	Southeast Corner	Diagram, Metal Tag	2" x 2" x 4' Wooden Post
No. 3	Southwest Corner	Diagram, Metal Tag	2" x 2" x 4' Wooden Post
No. 4	Northwest Corner	Diagram, Metal Tag	2" x 2" x 4' Wooden Post


A CLAIM MAP as required by NRS 517.040 is included as part of the work of location.

DATED this 12<sup>TH</sup> day of November, 1998.

When Recorded Send To:  
Kennecott Exploration Company  
Attn: Robert Johnson  
961 Matley Lane, Suite 120  
Reno, NV 89502

KENNECOTT EXPLORATION COMPANY

By



**171464**

PROJECT

KEC RENO DISTRICT

BOOK 324 PAGE 096

RCV'D NSO BLM

98 DEC -3 PM 3:17

BOOK 324 PAGE 97  
OFFICIAL RECORDS  
RECORDED AT THE REQUEST OF  
*Kennecott Exploration*  
98 DEC -7 AM 12:09

EUREKA COUNTY NEVADA  
M.N. REBALEATI, RECORDER  
FILE NO. 171465  
FEES 9.50

**CERTIFICATE OF LOCATION  
NEVADA - LODE MINING CLAIM**

KNOW ALL MEN BY THESE PRESENTS, that Kennecott Exploration Company, a Delaware corporation whose address is 961 Matley Lane, Suite 120, Reno, Nevada 89502, with an office at 224 North 2200 West, Salt Lake City, Utah 84116, has located and claimed the DG- /// Lode Mining Claim in the following quarter section(s):

NE	1/4, Section <u>19</u>	Township <u>20N</u>	Range <u>53E</u>	M.D.M.
SE	1/4, Section <u>19</u>	Township <u>20N</u>	Range <u>53E</u>	M.D.M.
SW	1/4, Section <u>1925</u>	Township <u>20N</u>	Range <u>53E</u>	M.D.M.
NW	1/4, Section <u>1925</u>	Township <u>20N</u>	Range <u>53E</u>	M.D.M.

in Eureka County, State of Nevada, on the 10<sup>th</sup> day of October, 1998.

SAID CLAIM IS A LODE CLAIM, it being situated in the above mentioned County and State, and is approximately 1500 feet long and 600 feet wide, such that 1495 feet are claimed in a northerly direction and 5 feet in a southerly direction from the point of discovery (monument of location), at which the Notice of Location was posted, together with 300 feet on each side of the monument of location and center line of the Claim. The general course of the lode or vein is from the north to the south.

THE NUMBER, LOCATION, AND MARKINGS on each monument are as follows:

	<u>Location</u>	<u>Markings</u>	<u>Description</u>
No. 1	Northeast Corner	Diagram, Metal Tag	2" x 2" x 4' Wooden Post
No. 2	Southeast Corner	Diagram, Metal Tag	2" x 2" x 4' Wooden Post
No. 3	Southwest Corner	Diagram, Metal Tag	2" x 2" x 4' Wooden Post
No. 4	Northwest Corner	Diagram, Metal Tag	2" x 2" x 4' Wooden Post


A CLAIM MAP as required by NRS 517.040 is included as part of the work of location.

DATED this 12<sup>TH</sup> day of November, 1998.

When Recorded Send To:  
Kennecott Exploration Company  
Attn: Robert Johnson  
961 Matley Lane, Suite 120  
Reno, NV 89502

KENNECOTT EXPLORATION COMPANY

By



PROJECT

171465

KEC RENO DISTRICT

RCV'D NSO BLM  
98 DEC -3 PM 3:17

BOOK 324 PAGE 98  
OFFICIAL RECORDS  
RECORDED AT THE REQUEST OF  
*Kennecott Exploration*  
98 DEC -7 AM 12:09

EUREKA COUNTY NEVADA  
M.N. REBALEATI, RECORDER  
FILE NO. 171466  
FEES \$9.50

**CERTIFICATE OF LOCATION  
NEVADA - LODE MINING CLAIM**

KNOW ALL MEN BY THESE PRESENTS, that Kennecott Exploration Company, a Delaware corporation whose address is 961 Matley Lane, Suite 120, Reno, Nevada 89502, with an office at 224 North 2200 West, Salt Lake City, Utah 84116, has located and claimed the DG- 112 Lode Mining Claim in the following quarter section(s):

<u>NE</u> 1/4, Section <u>25</u> , Township <u>20N</u> , Range <u>52E</u> , M.D.M.
<u>SE</u> 1/4, Section <u>      </u> , Township <u>20N</u> , Range <u>52E</u> , M.D.M.
<u>SW</u> 1/4, Section <u>      </u> , Township <u>20N</u> , Range <u>52E</u> , M.D.M.
<u>NW</u> 1/4, Section <u>      </u> , Township <u>20N</u> , Range <u>52E</u> , M.D.M.

in Eureka County, State of Nevada, on the 30<sup>th</sup> day of October, 1998.

SAID CLAIM IS A LODE CLAIM, it being situated in the above mentioned County and State, and is approximately 1500 feet long and 600 feet wide, such that 5 feet are claimed in a northerly direction and 1495 feet in a southerly direction from the point of discovery (monument of location), at which the Notice of Location was posted, together with 300 feet on each side of the monument of location and center line of the Claim. The general course of the lode or vein is from the north to the south.

THE NUMBER, LOCATION, AND MARKINGS on each monument are as follows:

	<u>Location</u>	<u>Markings</u>	<u>Description</u>
No. 1	Northeast Corner	Diagram, Metal Tag	2" x 2" x 4' Wooden Post
No. 2	Southeast Corner	Diagram, Metal Tag	2" x 2" x 4' Wooden Post
No. 3	Southwest Corner	Diagram, Metal Tag	2" x 2" x 4' Wooden Post
No. 4	Northwest Corner	Diagram, Metal Tag	2" x 2" x 4' Wooden Post

A CLAIM MAP as required by NRS 517.040 is included as part of the work of location.

DATED this 12<sup>TH</sup> day of November, 1998.

When Recorded Send To:  
Kennecott Exploration Company  
Attn: Robert Johnson  
961 Matley Lane, Suite 120  
Reno, NV 89502

KENNECOTT EXPLORATION COMPANY

By Bill J. Kueh

171466

PROJECT

KEC RENO DISTRICT

BOOK 324 PAGE 098

RCV'D NSO BLM  
98 DEC -3 PM 3:17

BOOK 324 PAGE 99  
OFFICIAL RECORDS  
RECORDED AT THE REQUEST OF  
*Kennecott Exploration*  
98 DEC -7 AM 12:09

EUREKA COUNTY NEVADA  
M.N. REBALEATI, RECORDER  
FILE NO. FEES \$ 9.50

**171467**

**CERTIFICATE OF LOCATION  
NEVADA - LODE MINING CLAIM**

**KNOW ALL MEN BY THESE PRESENTS**, that Kennecott Exploration Company, a Delaware corporation whose address is 961 Matley Lane, Suite 120, Reno, Nevada 89502, with an office at 224 North 2200 West, Salt Lake City, Utah 84116, has located and claimed the DG- 113 Lode Mining Claim in the following quarter section(s):

<u>NE</u> 1/4, Section <u>25</u> , Township <u>20N.</u> , Range <u>52E</u> , M.D.M.
<u>SE</u> 1/4, Section <u>      </u> , Township <u>20N.</u> , Range <u>52E</u> , M.D.M.
<u>SW</u> 1/4, Section <u>      </u> , Township <u>20N.</u> , Range <u>52E</u> , M.D.M.
<u>NW</u> 1/4, Section <u>      </u> , Township <u>20N.</u> , Range <u>52E</u> , M.D.M.

in Eureka County, State of Nevada, on the 30<sup>th</sup> day of October, 1998.

**SAID CLAIM IS A LODE CLAIM**, it being situated in the above mentioned County and State, and is approximately 1500 feet long and 600 feet wide, such that 5 feet are claimed in a northerly direction and 1495 feet in a southerly direction from the point of discovery (monument of location), at which the Notice of Location was posted, together with 300 feet on each side of the monument of location and center line of the Claim. The general course of the lode or vein is from the north to the south.

**THE NUMBER, LOCATION, AND MARKINGS** on each monument are as follows:

	<u>Location</u>	<u>Markings</u>	<u>Description</u>
No. 1	Northeast Corner	Diagram, Metal Tag	2" x 2" x 4' Wooden Post
No. 2	Southeast Corner	Diagram, Metal Tag	2" x 2" x 4' Wooden Post
No. 3	Southwest Corner	Diagram, Metal Tag	2" x 2" x 4' Wooden Post
No. 4	Northwest Corner	Diagram, Metal Tag	2" x 2" x 4' Wooden Post

**A CLAIM MAP** as required by NRS 517.040 is included as part of the work of location.

**DATED** this 12<sup>TH</sup> day of November, 1998.

When Recorded Send To:  
Kennecott Exploration Company  
Attn: Robert Johnson  
961 Matley Lane, Suite 120  
Reno, NV 89502

KENNECOTT EXPLORATION COMPANY

By *Bill Johnson*

**171467**

PROJECT

KEC RENO DISTRICT

BOOK 324 PAGE 099



RCV'D NSO BLM  
98 DEC -3 PM 3:17

BOOK 324 PAGE 100  
OFFICIAL RECORDS  
RECORDED AT THE REQUEST OF  
*Kennecott Exploration*  
98 DEC -7 PM 12:09  
EUREKA COUNTY NEVADA  
M.N. REBALEATI RECORDER  
FILE **171468** FEES 9.50

**CERTIFICATE OF LOCATION  
NEVADA - LODE MINING CLAIM**

KNOW ALL MEN BY THESE PRESENTS, that Kennecott Exploration Company, a Delaware corporation whose address is 961 Matley Lane, Suite 120, Reno, Nevada 89502, with an office at 224 North 2200 West, Salt Lake City, Utah 84116, has located and claimed the DG- 114 Lode Mining Claim in the following quarter section(s):

<u>NE</u> 1/4, Section <u>25</u> , Township <u>20N</u> , Range <u>52E</u> , M.D.M.
<u>SE</u> 1/4, Section <u>      </u> , Township <u>20N</u> , Range <u>52E</u> , M.D.M.
<u>SW</u> 1/4, Section <u>      </u> , Township <u>20N</u> , Range <u>52E</u> , M.D.M.
<u>NW</u> 1/4, Section <u>30</u> , Township <u>20N</u> , Range <u>53E</u> , M.D.M.

in Eureka County, State of Nevada, on the 30<sup>th</sup> day of October, 1998.

SAID CLAIM IS A LODE CLAIM, it being situated in the above mentioned County and State, and is approximately 1500 feet long and 600 feet wide, such that 5 feet are claimed in a northerly direction and 1495 feet in a southerly direction from the point of discovery (monument of location), at which the Notice of Location was posted, together with 300 feet on each side of the monument of location and center line of the Claim. The general course of the lode or vein is from the north to the south.

THE NUMBER, LOCATION, AND MARKINGS on each monument are as follows:

	<u>Location</u>	<u>Markings</u>	<u>Description</u>
No. 1	Northeast Corner	Diagram, Metal Tag	2" x 2" x 4' Wooden Post
No. 2	Southeast Corner	Diagram, Metal Tag	2" x 2" x 4' Wooden Post
No. 3	Southwest Corner	Diagram, Metal Tag	2" x 2" x 4' Wooden Post
No. 4	Northwest Corner	Diagram, Metal Tag	2" x 2" x 4' Wooden Post

A CLAIM MAP as required by NRS 517.040 is included as part of the work of location.

DATED this 12<sup>TH</sup> day of November, 1998.

When Recorded Send To:  
Kennecott Exploration Company  
Attn: Robert Johnson  
961 Matley Lane, Suite 120  
Reno, NV 89502

KENNECOTT EXPLORATION COMPANY

By *Bill K*

**171468**

PROJECT

KEC RENO DISTRICT

BOOK 324 PAGE 100

RCV'D NSO DLM  
98 DEC -3 PM 3:17

BOOK 324 PAGE 101  
OFFICIAL RECORDS  
RECORDED AT THE REQUEST OF  
*Kennecott Exploration*  
98 DEC -7 AM 12:09

EUREKA COUNTY NEVADA  
M.N. REBALEATI, RECORDER  
FILE NO. **171469**  
FEES 9.50

**CERTIFICATE OF LOCATION  
NEVADA - LODE MINING CLAIM**

KNOW ALL MEN BY THESE PRESENTS, that Kennecott Exploration Company, a Delaware corporation whose address is 961 Matley Lane, Suite 120, Reno, Nevada 89502, with an office at 224 North 2200 West, Salt Lake City, Utah 84116, has located and claimed the DG- 115 Lode Mining Claim in the following quarter section(s):

<u>NE</u> 1/4, Section <u>    </u>	Township <u>20N.</u>	Range <u>53E</u>	M.D.M.
<u>SE</u> 1/4, Section <u>    </u>	Township <u>20N.</u>	Range <u>53E</u>	M.D.M.
<u>SW</u> 1/4, Section <u>    </u>	Township <u>20N.</u>	Range <u>53E</u>	M.D.M.
<u>NW</u> 1/4, Section <u>30</u>	Township <u>20N.</u>	Range <u>53E</u>	M.D.M.

in Eureka County, State of Nevada, on the 10<sup>th</sup> day of October, 1998.

SAID CLAIM IS A LODE CLAIM, it being situated in the above mentioned County and State, and is approximately 1500 feet long and 600 feet wide, such that 5 feet are claimed in a northerly direction and 1495 feet in a southerly direction from the point of discovery (monument of location), at which the Notice of Location was posted, together with 300 feet on each side of the monument of location and center line of the Claim. The general course of the lode or vein is from the north to the south.

THE NUMBER, LOCATION, AND MARKINGS on each monument are as follows:

	<u>Location</u>	<u>Markings</u>	<u>Description</u>
No. 1	Northeast Corner	Diagram, Metal Tag	2" x 2" x 4' Wooden Post
No. 2	Southeast Corner	Diagram, Metal Tag	2" x 2" x 4' Wooden Post
No. 3	Southwest Corner	Diagram, Metal Tag	2" x 2" x 4' Wooden Post
No. 4	Northwest Corner	Diagram, Metal Tag	2" x 2" x 4' Wooden Post

A CLAIM MAP as required by NRS 517.040 is included as part of the work of location.

DATED this 12<sup>TH</sup> day of November, 1998.

When Recorded Send To:  
Kennecott Exploration Company  
Attn: Robert Johnson  
961 Matley Lane, Suite 120  
Reno, NV 89502

KENNECOTT EXPLORATION COMPANY

By *Bill K. K.*

**171469**

PROJECT

KEC RENO DISTRICT

BOOK 324 PAGE 101

RCV'D NSO BLM  
98 DEC -3 PM 3:17

BOOK 324 PAGE 102  
OFFICIAL RECORDS  
RECORDED AT THE REQUEST OF  
*Kennecott Exploration*  
98 DEC -7 AM 12:09

EUREKA COUNTY NEVADA  
M.N. REBALEATI, RECORDER  
FILE NO. FEES 9.50

171470

**CERTIFICATE OF LOCATION  
NEVADA - LODE MINING CLAIM**

KNOW ALL MEN BY THESE PRESENTS, that Kennecott Exploration Company, a Delaware corporation whose address is 961 Matley Lane, Suite 120, Reno, Nevada 89502, with an office at 224 North 2200 West, Salt Lake City, Utah 84116, has located and claimed the DG- 116 Lode Mining Claim in the following quarter section(s):

NE 1/4, Section <u>      </u>	Township <u>20N</u>	Range <u>53E</u>	M.D.M.
SE 1/4, Section <u>      </u>	Township <u>20N</u>	Range <u>53E</u>	M.D.M.
SW 1/4, Section <u>      </u>	Township <u>20N</u>	Range <u>53E</u>	M.D.M.
NW 1/4, Section <u>30</u>	Township <u>20N</u>	Range <u>53E</u>	M.D.M.

in Eureka County, State of Nevada, on the 10<sup>th</sup> day of October, 1998.

SAID CLAIM IS A LODE CLAIM, it being situated in the above mentioned County and State, and is approximately 1500 feet long and 600 feet wide, such that 5 feet are claimed in a northerly direction and 1495 feet in a southerly direction from the point of discovery (monument of location), at which the Notice of Location was posted, together with 300 feet on each side of the monument of location and center line of the Claim. The general course of the lode or vein is from the north to the south.

THE NUMBER, LOCATION, AND MARKINGS on each monument are as follows:

	<u>Location</u>	<u>Markings</u>	<u>Description</u>
No. 1	Northeast Corner	Diagram, Metal Tag	2" x 2" x 4' Wooden Post
No. 2	Southeast Corner	Diagram, Metal Tag	2" x 2" x 4' Wooden Post
No. 3	Southwest Corner	Diagram, Metal Tag	2" x 2" x 4' Wooden Post
No. 4	Northwest Corner	Diagram, Metal Tag	2" x 2" x 4' Wooden Post


A CLAIM MAP as required by NRS 517.040 is included as part of the work of location.

DATED this 12<sup>TH</sup> day of November, 1998.

KENNECOTT EXPLORATION COMPANY

When Recorded Send To:  
Kennecott Exploration Company  
Attn: Robert Johnson  
961 Matley Lane, Suite 120  
Reno, NV 89502

By



PROJECT

171470

KEC RENO DISTRICT

RCV'D NSO BLM  
98 DEC -3 PH 3:17

BOOK 324 PAGE 103  
OFFICIAL RECORDS  
RECORDED AT THE REQUEST OF  
*Kennecott Exploration*  
98 DEC -7 AM 12:09

EUREKA COUNTY NEVADA  
M.N. REBALEATI, RECORDER  
FILE NO. FEES 9.50  
**171471**

**CERTIFICATE OF LOCATION  
NEVADA - LODE MINING CLAIM**

**KNOW ALL MEN BY THESE PRESENTS**, that Kennecott Exploration Company, a Delaware corporation whose address is 961 Matley Lane, Suite 120, Reno, Nevada 89502, with an office at 224 North 2200 West, Salt Lake City, Utah 84116, has located and claimed the DG-117 Lode Mining Claim in the following quarter section(s):

<u>NE</u> 1/4, Section <u>    </u>	Township <u>20N</u>	Range <u>53E</u>	M.D.M.
<u>SE</u> 1/4, Section <u>    </u>	Township <u>20N</u>	Range <u>53E</u>	M.D.M.
<u>SW</u> 1/4, Section <u>    </u>	Township <u>20N</u>	Range <u>53E</u>	M.D.M.
<u>NW</u> 1/4, Section <u>30</u>	Township <u>20N</u>	Range <u>53E</u>	M.D.M.

in Eureka County, State of Nevada, on the 10<sup>th</sup> day of October, 1998.

**SAID CLAIM IS A LODE CLAIM**, it being situated in the above mentioned County and State, and is approximately 1500 feet long and 600 feet wide, such that 5 feet are claimed in a northerly direction and 1495 feet in a southerly direction from the point of discovery (monument of location), at which the Notice of Location was posted, together with 300 feet on each side of the monument of location and center line of the Claim. The general course of the lode or vein is from the north to the south.

**THE NUMBER, LOCATION, AND MARKINGS** on each monument are as follows:

	<u>Location</u>	<u>Markings</u>	<u>Description</u>
No. 1	Northeast Corner	Diagram, Metal Tag	2" x 2" x 4' Wooden Post
No. 2	Southeast Corner	Diagram, Metal Tag	2" x 2" x 4' Wooden Post
No. 3	Southwest Corner	Diagram, Metal Tag	2" x 2" x 4' Wooden Post
No. 4	Northwest Corner	Diagram, Metal Tag	2" x 2" x 4' Wooden Post


**A CLAIM MAP** as required by NRS 517.040 is included as part of the work of location.

**DATED** this 12<sup>TH</sup> day of November, 1998.

KENNECOTT EXPLORATION COMPANY

When Recorded Send To:  
Kennecott Exploration Company  
Attn: Robert Johnson  
961 Matley Lane, Suite 120  
Reno, NV 89502

By



PROJECT

**171471**

KEC RENO DISTRICT

LCV'D NSO DLM

98 DEC -3 PM 3:17

BOOK 324 PAGE 104  
OFFICIAL RECORDS  
RECORDED AT THE REQUEST OF  
*Kennecott Exploration*  
98 DEC -7 AM 12:10

EUREKA COUNTY NEVADA  
M.N. REBALEATI, RECORDER  
FILE NO. 171472  
FEES 9.50

**CERTIFICATE OF LOCATION  
NEVADA - LODE MINING CLAIM**

KNOW ALL MEN BY THESE PRESENTS, that Kennecott Exploration Company, a Delaware corporation whose address is 961 Matley Lane, Suite 120, Reno, Nevada 89502, with an office at 224 North 2200 West, Salt Lake City, Utah 84116, has located and claimed the DG- 118 Lode Mining Claim in the following quarter section(s):

<u>NE</u> 1/4, Section <u>30</u>	Township <u>20N</u>	Range <u>53E</u>	M.D.M.
<u>SE</u> 1/4, Section <u>—</u>	Township <u>20N</u>	Range <u>53E</u>	M.D.M.
<u>SW</u> 1/4, Section <u>—</u>	Township <u>20N</u>	Range <u>53E</u>	M.D.M.
<u>NW</u> 1/4, Section <u>30</u>	Township <u>20N</u>	Range <u>53E</u>	M.D.M.

in Eureka County, State of Nevada, on the 10<sup>th</sup> day of October, 1998.

SAID CLAIM IS A LODE CLAIM, it being situated in the above mentioned County and State, and is approximately 1500 feet long and 120 feet wide, such that 5 feet are claimed in an northerly direction and 1495 feet in a southerly direction from the point of discovery (monument of location), at which the Notice of Location was posted. together with 60 feet on each side of the monument of location and center line of the Claim. The general course of the lode or vein is from the north to the south.

THE NUMBER, LOCATION, AND MARKINGS on each monument are as follows:

	<u>Location</u>	<u>Markings</u>	<u>Description</u>
No. 1	Northeast Corner	Diagram, Metal Tag	2" x 2" x 4' Wooden Post
No. 2	Southeast Corner	Diagram, Metal Tag	2" x 2" x 4' Wooden Post
No. 3	Southwest Corner	Diagram, Metal Tag	2" x 2" x 4' Wooden Post
No. 4	Northwest Corner	Diagram, Metal Tag	2" x 2" x 4' Wooden Post

A CLAIM MAP as required by NRS 517.040 is included as part of the work of location.

DATED this 12<sup>TH</sup> day of November, 1998.

KENNECOTT EXPLORATION COMPANY

When Recorded Send To:  
Kennecott Exploration Company  
Attn: Robert Johnson  
961 Matley Lane, Suite 120  
Reno, NV 89502

By

*Bill Johnson*

PROJECT

171472

KEC RENO DISTRICT

BOOK 324 PAGE 104