

When Recorded Return to:

**171871**

Atlas Corporation  
370 Seventeenth Street, Suite 3140  
Denver, Colorado 80202

**MEMORANDUM OF AGREEMENT**

NOTICE IS HEREBY GIVEN that Barrick Gold Exploration Inc., <sup>a Delaware</sup> ~~an Ohio~~ corporation, of 293 Spruce Rd., Elko, Nevada 89801 ("Barrick"), and Atlas Corporation, a Delaware corporation, Atlas Gold Mining Inc., a Nevada corporation, and Atlas Precious Metals Inc., a Nevada corporation, of 370 17<sup>th</sup> Street, Ste. 3140, Denver, CO 80202 (collectively "Atlas") have entered into a Mutual Termination Agreement dated December 16, 1998, with respect to interests in the unpatented and patented mining claims described in Exhibit A attached hereto (the "Claims").

Pursuant to that certain Asset Purchase Agreement dated effective June 3, 1997, Atlas granted to Barrick the right to acquire the Claims, together with water rights and related appurtenances, on or before June 3, 1999. This right was described in a Memorandum of Agreement dated effective June 3, 1997 and recorded in the Eureka County Recorder's Office, Book 308, Page 407. Subject to the terms and conditions of the Mutual Termination Agreement, Barrick has relinquished the right to acquire the Claims along with water rights and certain appurtenances. This relinquishment is made on an "as is, where is" basis without any warranties or representations whatsoever, except that the relinquishment shall be clear of defects, liens and encumbrances created by, through or under Barrick.

This instrument is a Memorandum of the Mutual Termination Agreement which is incorporated herein by reference. In the event of any discrepancy between the terms of this Memorandum and the Mutual Termination Agreement, the Mutual Termination Agreement shall govern.

Dated this 15<sup>th</sup> day of January, 1999.


BARRICK GOLD EXPLORATION INC.

By: 


Print Name: ALEX DAVIDSON

Title: Vice President


ATLAS CORPORATION

By:   
Gregg B. Shafter,  
President

ATLAS PRECIOUS METALS INC.

By:   
Gregg B. Shafter,  
President

ATLAS GOLD MINING INC.

By:   
Gregg B. Shafter,  
President

PROVINCE OF ONTARIO )


) ss.

CITY OF TORONTO )

This instrument was acknowledged before me on this 15<sup>th</sup> day of January, 1999, by ALEX DAVIDSON as Vice President of Barrick Gold Exploration Inc. Witness my hand and official seal.

does not

My Commission Expires                     

  
Title: Associate General Counsel & Secretary  
Residing at: Toronto

STATE OF COLORADO )  
 ) ss.  
COUNTY OF DENVER )

This instrument was acknowledged before me on this 19<sup>th</sup> day of January, 1999, by Gregg B. Shafter as President of Atlas Corporation. Witness my hand and official seal.

*Mary J. Hummel Wilcox*  
Notary Public  
Residing at: DENVER, CO

My Commission Expires 9/23/01

STATE OF COLORADO )  
 ) ss.  
COUNTY OF DENVER )

This instrument was acknowledged before me on this 19<sup>th</sup> day of January, 1999, by Gregg B. Shafter as President of Atlas Precious Metals Inc. Witness my hand and official seal.

*Mary J. Hummel Wilcox*  
Notary Public  
Residing at: DENVER, CO

My Commission Expires 9/23/01

STATE OF COLORADO )  
 ) ss.  
COUNTY OF DENVER )

This instrument was acknowledged before me on this 19<sup>th</sup> day of January, 1999, by Gregg B. Shafter as President of Atlas Gold Mining Inc. Witness my hand and official seal.

*Mary J. Hummel Wilcox*  
Notary Public  
Residing at: DENVER, CO

My Commission Expires 9/23/01

## EXHIBIT A

### PART I. "Purchased Claims"

- A. Unpatented Claims Located by Atlas
- B. Unpatented Claims Purchased by Atlas/ Located by Third Parties
  - 1. Nerco Claims
  - 2. Phelps Dodge Claims
- C. Unpatented Claims Leased by Atlas
- D. Fee Land Leased by Atlas

### PART II. "Excluded Claims"

- A. Unpatented Claims Located by Atlas
- B. Unpatented Claims Purchased by Atlas/ Located by Third Parties
- C. Patented Claims Owned by Atlas
- D. Maps
  - 1. Millsite Area
  - 2. Satellite Area

### PART III. "Unburdened Claims"

Includes all property and claims listed in Part I., A, and Part II., A, B, & C. Additionally, the unburdened claims shall include those claims listed in Part I. B. 1. (the "Nerco Claims") except during such time as cumulative gold production on the Nerco Claims is between 50,000 and 150,000 ounces.

### PART IV. "Contracts"

- A. Eureka Livestock Company, Agreement dated May 7, 1990.
- B. Eureka County, Agreement dated April 9, 1986
- C. Eureka County, Agreement dated July 26, 1990
- D. Mt. Wheeler Power Company, Eureka, NV, Account 21-00460-01, for mill complex.
- E. Fiorenzi Ranch, Box 193, Eureka, NV 89316, \$300 per quarter for core storage.

### PART V. "Water Rights"

**EXHIBIT A**  
**PART I: PURCHASED CLAIMS**  
**A. Unpatented Claims Located by Atlas**

The following unpatented millsite claims situated in Sections 27 and 34, T 22 N - R 49 E, MDM, in Eureka County, Nevada:

<u>CLAIM NAME</u>	BLM	EUREKA COUNTY	
	<u>NMC #</u>	<u>BOOK</u>	<u>PAGE</u>
AM 65	338635	134	480
AM 66	338636	134	481
AM 67	338637	134	482
AM 68	338638	134	483
AM 69	338639	134	484
AM 70	338640	134	485
AM 76	338646	134	491
AM 77	338647	134	492
AM 78	338648	134	493
AM 110	338680	134	525
AM 111	338681	134	526
AM 130	338700	134	545
AM 195	340402	136	77
AM 196	340403	136	78
AM 204	340411	136	86
AM 205	340412	136	87
AM 215	363945	143	199
AM 216	363946	143	200

The following unpatented lode mining claims situated in Sections 12 & 13, T - 22 N, R 50 E, MDM, Eureka County, Nevada:

<u>CLAIM NAME</u>	BLM	EUREKA COUNTY	
	<u>NMC #</u>	<u>BOOK</u>	<u>PAGE</u>
ES 1	644068	232	205
ES 2	644069	232	206
ES 3	644070	232	207
ES 4	644071	232	208
ES 5	644072	232	209
ES 6	644073	232	210
ES 7	644074	232	211
ES 8	644075	232	212
ES 9	644076	232	213
ES 10	644077	232	214

**EXHIBIT A**  
**PART I: PURCHASED CLAIMS**  
**A. Unpatented Claims Located by Atlas**

<u>CLAIM NAME</u>	BLM	EUREKA COUNTY	
	<u>NMC #</u>	<u>BOOK</u>	<u>PAGE</u>
ES 11	644078	232	215
ES 12	644079	232	216
ES 13	644080	232	217
ES 14	644081	232	218
ES 15	644082	232	219
ES 16	644083	232	220
ES 17	644084	232	221
ES 18	644085	232	222
ES 19	644086	232	223
ES 20	644087	232	224
ES 21	644088	232	225
ES 22	644089	232	226
ES 23	644090	232	227
ES 24	644091	232	228
ES 25	644092	232	229
ES 26	644093	232	230
ES 27	644094	232	231
ES 28	644095	232	232
ES 29	644096	232	233
ES 30	644097	232	234
ES 31	644098	232	235
ES 32	644099	232	236
ES 33	644100	232	237
ES 34	644101	232	238
ES 35	644102	232	239
ES 36	644103	232	240
ES 37	644104	232	241
ES 38	644105	232	242
ES 39	644106	232	243

**EXHIBIT A**  
**PART I: PURCHASED CLAIMS**  
**A. Unpatented Claims Located by Atlas**

The following unpatented lode mining claims situated in Sections 1 - 3, T 21 N - R 49 E, Sections 1 - 4, 9 - 16, 21 - 27, 30, 31, 33 - 35, T 22 N - R 49 E, Sections 9 - 16, 21 - 28, 33 - 36, T 23 N - R 49 E, Sections 2 - 6, 10, 11, T 21 N - R 50 E, and Sections. 6 - 8, 16 - 22, 26 - 35, T 22 N - R 50 E, MDM, Eureka County, Nevada:

<u>CLAIM NAME</u>	BLM	EUREKA COUNTY	
	<u>NMC #</u>	<u>BOOK</u>	<u>PAGE</u>
Jasper 0	294904	119	126
Jasper 1	288224	115	539
Jasper 1A	329948	132	209
Jasper 2	288225	115	540
Jasper 3	288226	115	541
Jasper 3A	329949	132	210
Jasper 4	288227	115	542
Jasper 5	288228	115	543
Jasper 5A	329950	132	211
Jasper 6	288229	115	544
Jasper 7	288230	115	545
Jasper 8	288231	115	546
Jasper 9	288232	115	547
Jasper 10	288233	115	548
Jasper 11	288234	115	549
Jasper 12	288235	115	550
Jasper 13	288236	115	551
Jasper 14	288237	115	552
Jasper 15	288238	115	553
Jasper 16	288239	115	554
Jasper 17	288240	115	555
Jasper 18	288241	115	556
Jasper 19	288242	115	557
Jasper 20	288243	115	558
Jasper 21	288244	115	559
Jasper 22	288245	115	560
Jasper 23	288246	115	561
Jasper 24	288247	115	562
Jasper 25	288248	115	563
Jasper 26	288249	115	564

BOOK 325 PAGE 136

**EXHIBIT A**  
**PART I: PURCHASED CLAIMS**  
**A. Unpatented Claims Located by Atlas**

<u>CLAIM NAME</u>	<u>BLM NMC #</u>	<u>EUREKA COUNTY BOOK</u>	<u>PAGE</u>
Jasper 27	288250	115	565
Jasper 28	288251	115	566
Jasper 29	288252	115	567
Jasper 30	288253	115	568
Jasper 31	288254	115	569
Jasper 32	288255	115	570
Jasper 33	288256	115	571
Jasper 34	288257	115	572
Jasper 35	288258	115	573
Jasper 36	288259	115	574
Jasper 37	288260	115	575
Jasper 38	288261	115	576
Jasper 39	288262	115	577
Jasper 40	288263	115	578
Jasper 41	288264	115	579
Jasper 42	288265	115	580
Jasper 43	288266	115	581
Jasper 44	288267	115	582
Jasper 45	288268	115	583
Jasper 46	288269	115	584
Jasper 47	288270	115	585
Jasper 48	288271	115	586
Jasper 49	288272	115	587
Jasper 50	288273	115	588
Jasper 51	288274	115	589
Jasper 52	288275	115	590
Jasper 53	288276	115	591
Jasper 54	288277	115	592
Jasper 55	288278	115	593
Jasper 56	288279	115	594
Jasper 57	288280	115	595
Jasper 58	288281	115	596
Jasper 59	288282	115	597
Jasper 60	288283	115	598
Jasper 61	288284	115	599



**EXHIBIT A**  
**PART I: PURCHASED CLAIMS**  
**A. Unpatented Claims Located by Atlas**

<u>CLAIM NAME</u>	BLM	EUREKA COUNTY	
	<u>NMC #</u>	<u>BOOK</u>	<u>PAGE</u>
Jasper 62	288285	115	600
Jasper 62A	329951	132	212
Jasper 63	288286	116	1
Jasper 63A	329952	132	213
Jasper 64	288287	116	2
Jasper 64A	329953	132	214
Jasper 65	288288	116	3
Jasper 66	288289	116	4
Jasper 67	288290	116	5
Jasper 68	288291	116	6
Jasper 69	288292	116	7
Jasper 70	288293	116	8
Jasper 71	288294	116	9
Jasper 72	288295	116	10
Jasper 73	288296	116	11
Jasper 74	288297	116	12
Jasper 74A	329954	132	215
Jasper 75	288298	116	13
Jasper 76	288299	116	14
Jasper 77	288300	116	15
Jasper 78	288301	116	16
Jasper 78A	329955	132	216
Jasper 79	288302	116	17
Jasper 79A	329956	132	217
Jasper 80	288303	116	18
Jasper 81	288304	116	19
Jasper 82	288305	116	20
Jasper 83	288306	116	21
Jasper 83A	329957	132	218
Jasper 84	288307	116	22
Jasper 85	288308	116	23
Jasper 85A	329958	132	219
Jasper 86	288309	116	24
Jasper 87	288310	116	25
Jasper 88	288311	116	26

**EXHIBIT A**  
**PART I: PURCHASED CLAIMS**  
**A. Unpatented Claims Located by Atlas**

<u>CLAIM NAME</u>	BLM	EUREKA COUNTY	
	<u>NMC #</u>	<u>BOOK</u>	<u>PAGE</u>
Jasper 88A	329959	132	220
Jasper 89	288312	116	27
Jasper 90	288313	116	28
Jasper 91	288314	116	29
Jasper 92	288315	116	30
Jasper 93	288316	116	31
Jasper 94	288317	116	32
Jasper 94A	329960	132	221
Jasper 95	288318	116	33
Jasper 96	288319	116	34
Jasper 97	288320	116	35
Jasper 98	288321	116	36
Jasper 98A	329961	132	222
Jasper 99	288322	116	37
Jasper 100	288323	116	38
Jasper 101	288324	116	39
Jasper 102	288325	116	40
Jasper 103	288326	116	41
Jasper 104	288327	116	42
Jasper 105	288328	116	43
Jasper 106	288329	116	44
Jasper 107	288330	116	45
Jasper 108	288331	116	46
Jasper 109	288332	116	47
Jasper 110	288333	116	48
Jasper 111	294905	119	127
Jasper 112	294906	119	128
Jasper 113	294907	119	129
Jasper 114	294908	119	130
Jasper 115	294909	119	131
Jasper 116	294910	119	132
Jasper 117	294911	119	133
Jasper 118	294912	119	134
Jasper 119	294913	119	135
Jasper 120	294914	119	136

**EXHIBIT A**  
**PART I: PURCHASED CLAIMS**  
**A. Unpatented Claims Located by Atlas**

<u>CLAIM NAME</u>	<u>BLM NMC #</u>	<u>EUREKA COUNTY</u>	
		<u>BOOK</u>	<u>PAGE</u>
Jasper 121	294915	119	137
Jasper 122	294916	119	138
Jasper 123	294917	119	139
Jasper 124	294918	119	140
Jasper 125	294919	119	141
Jasper 126	294920	119	142
Jasper 127	294921	119	143
Jasper 127F	294922	119	144
Jasper 128	294923	119	145
Jasper 129	294924	119	146
Jasper 130	294925	119	147
Jasper 131	294926	119	148
Jasper 132	294927	119	149
Jasper 133	294928	119	150
Jasper 134	294929	119	151
Jasper 135	294930	119	152
Jasper 136	294931	119	153
Jasper 137	294932	119	154
Jasper 138	294933	119	155
Jasper 139	294934	119	156
Jasper 140	294935	119	157
Jasper 141	294936	119	158
Jasper 142	294937	119	159
Jasper 143	294938	119	160
Jasper 144	294939	119	161
Jasper 145	294940	119	162
Jasper 146	294941	119	163
Jasper 147	294942	119	164
Jasper 148	294943	119	165
Jasper 149	294944	119	166
Jasper 150	294945	119	167
Jasper 151	294946	119	168
Jasper 152	294947	119	169
Jasper 153	294948	119	170
Jasper 154	294949	119	171

BOOK 325 PAGE 140

**EXHIBIT A**  
**PART I: PURCHASED CLAIMS**  
**A. Unpatented Claims Located by Atlas**

<u>CLAIM NAME</u>	<u>BLM NMC #</u>	<u>EUREKA COUNTY</u>	
		<u>BOOK</u>	<u>PAGE</u>
Jasper 155	294950	119	172
Jasper 156	294951	119	173
Jasper 157	294952	119	174
Jasper 158	294953	119	175
Jasper 159	294954	119	176
Jasper 160	294955	119	177
Jasper 161	294956	119	178
Jasper 162	294957	119	179
Jasper 163	294958	119	180
Jasper 164	294959	119	181
Jasper 165	294960	119	182
Jasper 166	294961	119	183
Jasper 167	294962	119	184
Jasper 168	294963	119	185
Jasper 169	294964	119	186
Jasper 170	294965	119	187
Jasper 171	294966	119	188
Jasper 172	294967	119	189
Jasper 173	294968	119	190
Jasper 174	294969	119	191
Jasper 175	294970	119	192
Jasper 176	294971	119	193
Jasper 177	294972	119	194
Jasper 178	294973	119	195
Jasper 179	294974	119	196
Jasper 180	294975	119	197
Jasper 181	294976	119	198
Jasper 182	294977	119	199
Jasper 183	294978	119	200
Jasper 184	294979	119	201
Jasper 185	294980	119	202
Jasper 186	294981	119	203
Jasper 187	294982	119	204
Jasper 188	294983	119	205
Jasper 200	294984	119	206

**EXHIBIT A**  
**PART I: PURCHASED CLAIMS**  
**A. Unpatented Claims Located by Atlas**

<u>CLAIM NAME</u>	BLM	EUREKA COUNTY	
	<u>NMC #</u>	<u>BOOK</u>	<u>PAGE</u>
Jasper 201	294985	119	207
Jasper 202	294986	119	208
Jasper 203	294987	119	209
Jasper 204	294988	119	210
Jasper 205	294989	119	211
Jasper 206	294990	119	212
Jasper 207	294991	119	213
Jasper 208	294992	119	214
Jasper 209	294993	119	215
Jasper 210	294994	119	216
Jasper 211	294995	119	217
Jasper 212	294996	119	218
Jasper 213	294997	119	219
Jasper 214	294998	119	220
Jasper 215	294999	119	221
Jasper 216	295000	119	222
Jasper 217	295001	119	223
Jasper 218	295002	119	224
Jasper 219	295003	119	225
Jasper 220	295004	119	226
Jasper 221	295005	119	227
Jasper 222	295006	119	228
Jasper 223	295007	119	229
Jasper 224	295008	119	230
Jasper 225	295009	119	231
Jasper 226	295010	119	232
Jasper 227	295011	119	233
Jasper 228	295012	119	234
Jasper 229	295013	119	235
Jasper 230	295014	119	236
Jasper 231	295015	119	237
Jasper 232	295016	119	238
Jasper 233	295017	119	239
Jasper 234	296352	120	5
Jasper 235	296353	120	6

**EXHIBIT A**  
**PART I: PURCHASED CLAIMS**  
**A. Unpatented Claims Located by Atlas**

<u>CLAIM NAME</u>	<u>BLM NMC #</u>	<u>EUREKA COUNTY</u>	
		<u>BOOK</u>	<u>PAGE</u>
Jasper 236	296354	120	7
Jasper 237	296355	120	8
Jasper 238	296356	120	9
Jasper 239	296357	120	10
Jasper 240	296358	120	11
Jasper 241	296359	120	12
Jasper 242	296360	120	13
Jasper 243	296361	120	14
Jasper 244	296362	120	15
Jasper 245	296363	120	16
Jasper 246	296364	120	17
Jasper 247	296365	120	18
Jasper 248	296366	120	19
Jasper 249	296367	120	20
Jasper 250	296368	120	21
Jasper 251	296369	120	22
Jasper 252	296370	120	23
Jasper 253	296371	120	24
Jasper 254	296372	120	25
Jasper 255	296373	120	26
Jasper 256	296374	120	27
Jasper 257	296375	120	28
Jasper 258	296376	120	29
Jasper 259	296377	120	30
Jasper 260	296378	120	31
Jasper 261	296379	120	32
Jasper 262	296380	120	33
Jasper 263	296381	120	34
Jasper 264	296382	120	35
Jasper 265	296383	120	36
Jasper 266	296384	120	37
Jasper 267	296385	120	38
Jasper 268	296386	120	39
Jasper 269	296387	120	40
Jasper 270, as amended	296388	141	587

**EXHIBIT A**  
**PART I: PURCHASED CLAIMS**  
**A. Unpatented Claims Located by Atlas**

<u>CLAIM NAME</u>	<u>BLM NMC #</u>	<u>EUREKA COUNTY BOOK</u>	<u>PAGE</u>
Jasper 271, as amended	296389	143	162
Jasper 272, as amended	296390	143	164
Jasper 273, as amended	296391	135	56
Jasper 274, as amended	296392	143	166
Jasper 276, as amended	296394	143	168
Jasper 282	296400	120	53
Jasper 282A, as amended	314799	135	74
Jasper 283, as amended	296401	135	76
Jasper 283A	339282	135	78
Jasper 284, as amended	296402	141	588
Jasper 285, as amended	296403	135	80
Jasper 286, as amended	296404	141	589
Jasper 287, as amended	296405	135	82
Jasper 288	296406	120	59
Jasper 289, as amended	296407	135	84
Jasper 289A	339283	135	86
Jasper 290	296408	120	61
Jasper 291	296409	120	62
Jasper 292	296410	120	63
Jasper 293	296411	120	64
Jasper 294	296412	120	65
Jasper 295	296413	120	66
Jasper 296	296414	120	67
Jasper 297	296415	120	68
Jasper 298	296416	120	69
Jasper 299	296417	120	70
Jasper 300	296418	120	71
Jasper 301	296419	120	72
Jasper 302	296420	120	73
Jasper 303	296421	120	74
Jasper 304	296422	120	75
Jasper 305	296423	120	76
Jasper 306	296424	120	77
Jasper 307	296425	120	77
Jasper 308	296426	120	77

**EXHIBIT A**  
**PART I: PURCHASED CLAIMS**  
**A. Unpatented Claims Located by Atlas**

<u>CLAIM NAME</u>	<u>BLM NMC #</u>	<u>EUREKA COUNTY BOOK</u>	<u>PAGE</u>
Jasper 309	296427	120	80
Jasper 310, as amended	296428	143	174
Jasper 312, as amended	296430	143	176
Jasper 313, as amended	296431	135	90
Jasper 314, as amended	296432	135	92
Jasper 314A , as amended	339284	143	178
Jasper 315, as amended	296433	135	96
Jasper 316, as amended	296434	135	98
Jasper 317, as amended	296435	135	102
Jasper 322, as amended	296439	135	110
Jasper 323	296440	135	112
Jasper 323A	339285	135	114
Jasper 324	296441	120	94
Jasper 325	296442	120	95
Jasper 326	296443	120	96
Jasper 327	296444	120	97
Jasper 328	296445	120	98
Jasper 329	296446	120	99
Jasper 330	296447	120	100
Jasper 331	296448	120	101
Jasper 332	296449	120	102
Jasper 333	296450	120	103
Jasper 334	296451	120	104
Jasper 335	296452	120	105
Jasper 336	296453	120	106
Jasper 337	296454	120	107
Jasper 338	296455	120	108
Jasper 339	296456	120	109
Jasper 340	296457	120	110
Jasper 341	296458	120	111
Jasper 342	296459	120	112
Jasper 343	296460	120	113
Jasper 344	296461	120	114
Jasper 345	296462	120	115
Jasper 346	296463	120	116



**EXHIBIT A**  
**PART I: PURCHASED CLAIMS**  
**A. Unpatented Claims Located by Atlas**

<u>CLAIM NAME</u>	<u>BLM NMC #</u>	<u>EUREKA COUNTY BOOK</u>	<u>PAGE</u>
Jasper 347	296464	120	117
Jasper 348	296465	120	118
Jasper 349	296466	120	119
Jasper 352, as amended	296469	143	179
Jasper 353, as amended	296470	143	181
Jasper 354	296471	120	124
Jasper 355	296472	120	125
Jasper 356	296473	120	126
Jasper 357	296474	120	127
Jasper 358, as amended	296475	141	591
Jasper 359, as amended	296476	141	593
Jasper 361	296478	120	131
Jasper 363, as amended	296480	135	124
Jasper 365	296482	120	135
Jasper 366	296483	120	136
Jasper 367	296484	120	137
Jasper 368	296485	120	138
Jasper 369	296486	120	139
Jasper 370	296487	120	140
Jasper 371	296488	120	141
Jasper 372	296489	120	142
Jasper 373	296490	120	143
Jasper 374	296491	120	144
Jasper 375	296492	120	145
Jasper 376	296493	120	146
Jasper 377	296494	120	147
Jasper 378	296495	120	148
Jasper 379	296496	120	149
Jasper 380	296497	120	150
Jasper 381	296498	120	151
Jasper 382	296499	120	152
Jasper 383	296500	120	153
Jasper 384	296501	120	154
Jasper 385	296502	120	155
Jasper 386	296503	120	156

**EXHIBIT A**  
**PART I: PURCHASED CLAIMS**  
**A. Unpatented Claims Located by Atlas**

<u>CLAIM NAME</u>	BLM	EUREKA COUNTY	
	<u>NMC #</u>	<u>BOOK</u>	<u>PAGE</u>
Jasper 387	296504	120	157
Jasper 388	296505	120	158
Jasper 389	296506	120	159
Jasper 390	296507	120	160
Jasper 391	296508	120	161
Jasper 392	296509	120	162
Jasper 393	296510	120	163
Jasper 394	296511	120	164
Jasper 395	296512	120	165
Jasper 396	296513	120	166
Jasper 397	296514	120	167
Jasper 398	296515	120	168
Jasper 399	296516	120	169
Jasper 400	296517	120	170
Jasper 401	296518	120	171
Jasper 402	296519	120	172
Jasper 403	296520	120	173
Jasper 404	296521	120	174
Jasper 405	296522	120	175
Jasper 406	296523	120	176
Jasper 407	296524	120	177
Jasper 408	296525	120	178
Jasper 409	296526	120	179
Jasper 410	296527	120	180
Jasper 411	296528	120	181
Jasper 412	296529	120	182
Jasper 413	296530	120	183
Jasper 414	296531	120	184
Jasper 415	296532	120	185
Jasper 416	296533	120	186
Jasper 417	296534	120	187
Jasper 418	296535	120	188
Jasper 419	296536	120	189
Jasper 420	296537	120	190
Jasper 421	296538	120	191

**EXHIBIT A**  
**PART I: PURCHASED CLAIMS**  
**A. Unpatented Claims Located by Atlas**

<u>CLAIM NAME</u>	BLM	EUREKA COUNTY	
	<u>NMC #</u>	<u>BOOK</u>	<u>PAGE</u>
Jasper 422	296539	120	192
Jasper 423	296540	120	193
Jasper 424	296541	120	194
Jasper 425	296542	120	195
Jasper 426	296543	120	196
Jasper 427	296544	120	197
Jasper 428	296545	120	198
Jasper 429	296546	120	199
Jasper 430	296547	120	200
Jasper 431	296548	120	201
Jasper 432	296549	120	202
Jasper 433	296550	120	203
Jasper 434	296551	120	204
Jasper 435	296552	120	205
Jasper 436	296553	120	206
Jasper 437	296554	120	207
Jasper 438	296555	120	208
Jasper 439	296556	120	209
Jasper 440	314802	125	130
Jasper 440A	296557	120	210
Jasper 441	296558	120	211
Jasper 442	296559	120	212
Jasper 443	296560	120	213
Jasper 444	296561	120	214
Jasper 445	296562	120	215
Jasper 446	296563	120	216
Jasper 447	296564	120	217
Jasper 448	296565	120	218
Jasper 449	296566	120	219
Jasper 450	296567	120	220
Jasper 451	296568	120	221
Jasper 452	296569	120	222
Jasper 453	296570	120	223
Jasper 454	296571	120	224
Jasper 455	296572	120	225

**EXHIBIT A**  
**PART I: PURCHASED CLAIMS**  
**A. Unpatented Claims Located by Atlas**

<u>CLAIM NAME</u>	BLM	EUREKA COUNTY	
	<u>NMC #</u>	<u>BOOK</u>	<u>PAGE</u>
Jasper 456	296573	120	226
Jasper 457	296574	120	227
Jasper 458	296575	120	228
Jasper 459	296576	120	229
Jasper 460	296577	120	230
Jasper 461	296578	120	231
Jasper 462	296579	120	232
Jasper 463	296580	120	233
Jasper 464	296581	120	234
Jasper 465	296582	120	235
Jasper 466	296583	120	236
Jasper 467	296584	120	237
Jasper 468	296585	120	238
Jasper 469	296586	120	239
Jasper 470	296587	120	240
Jasper 471	296588	120	241
Jasper 472	295589	120	242
Jasper 473	296590	120	243
Jasper 474	296591	120	244
Jasper 475	296592	120	245
Jasper 476	296593	120	246
Jasper 477	296594	120	247
Jasper 478	296595	120	248
Jasper 479	296596	120	249
Jasper 480	296597	120	250
Jasper 481	296598	120	251
Jasper 482	296599	120	252
Jasper 483	296600	120	253
Jasper 484	296601	120	254
Jasper 485	296602	120	255
Jasper 486	296603	120	256
Jasper 487	296604	120	257
Jasper 488	296605	120	258
Jasper 489	296606	120	259
Jasper 490	314803	125	131

**EXHIBIT A**  
**PART I: PURCHASED CLAIMS**  
**A. Unpatented Claims Located by Atlas**

<u>CLAIM NAME</u>	BLM	EUREKA COUNTY	
	<u>NMC #</u>	<u>BOOK</u>	<u>PAGE</u>
Jasper 491	296607	120	260
Jasper 492	314804	125	132
Jasper 493	296608	120	261
Jasper 494	314805	125	133
Jasper 495	296609	120	262
Jasper 496	314806	125	134
Jasper 497	296610	120	263
Jasper 498	314807	125	135
Jasper 499	296611	120	264
Jasper 500	314808	125	136
Jasper 501	296612	120	265
Jasper 502	314809	125	137
Jasper 503	314810	125	138
Jasper 504	314811	125	139
Jasper 505	314812	125	140
Jasper 506	314813	125	141
Jasper 507	314814	125	142
Jasper 508	314815	125	143
Jasper 509	314816	125	144
Jasper 510	314817	125	145
Jasper 511	314818	125	146
Jasper 512	314819	125	147
Jasper 513	314820	125	148
Jasper 514	314821	125	149
Jasper 515	314822	125	150
Jasper 516	314823	125	151
Jasper 517	314824	125	152
Jasper 518	314825	125	153
Jasper 519	314826	125	154
Jasper 520	314827	125	155
Jasper 521	314828	125	156
Jasper 522	314829	125	157
Jasper 523	314830	125	158
Jasper 524	314831	125	159
Jasper 525	314832	125	160

**EXHIBIT A**  
**PART I: PURCHASED CLAIMS**  
**A. Unpatented Claims Located by Atlas**

<u>CLAIM NAME</u>	<u>BLM NMC #</u>	<u>EUREKA COUNTY BOOK</u>	<u>PAGE</u>
Jasper 526	296613	120	266
Jasper 527	296614	120	267
Jasper 528	296615	120	268
Jasper 529	296616	120	269
Jasper 530	296617	120	270
Jasper 531	296618	120	271
Jasper 532	296619	120	272
Jasper 533	296620	120	273
Jasper 534	296621	120	274
Jasper 535	296622	120	275
Jasper 536	296623	120	276
Jasper 537	296624	120	277
Jasper 538	296625	120	278
Jasper 539	296626	120	279
Jasper 540	296627	120	280
Jasper 541	296628	120	281
Jasper 542	296629	120	282
Jasper 543	296630	120	283
Jasper 544	296631	120	284
Jasper 545	296632	120	285
Jasper 546	296633	120	286
Jasper 547	296634	120	287
Jasper 548	296635	120	288
Jasper 549	296636	120	289
Jasper 550	296637	120	290
Jasper 550A	314833	125	161
Jasper 551	296638	120	291
Jasper 552	296639	120	292
Jasper 553	296640	120	293
Jasper 554	296641	120	294
Jasper 555	296642	120	295
Jasper 556	314834	125	162
Jasper 557	296643	120	296
Jasper 558	314835	125	163
Jasper 559	296644	120	297

**EXHIBIT A**  
**PART I: PURCHASED CLAIMS**  
**A. Unpatented Claims Located by Atlas**

<u>CLAIM NAME</u>	BLM	EUREKA COUNTY	
	<u>NMC #</u>	<u>BOOK</u>	<u>PAGE</u>
Jasper 560	314836	125	164
Jasper 561	296645	120	298
Jasper 562	314837	125	165
Jasper 563	296646	120	299
Jasper 564	314838	125	166
Jasper 565	314839	125	167
Jasper 566	314840	125	168
Jasper 567	314841	125	169
Jasper 568	314842	125	170
Jasper 569	314843	125	171
Jasper 570	314844	125	172
Jasper 571	314845	125	173
Jasper 572	314846	125	174
Jasper 573	314847	125	175
Jasper 574	314848	125	176
Jasper 575	314849	125	177
Jasper 576	314850	125	178
Jasper 577	314851	125	179
Jasper 578	314852	125	180
Jasper 579	314853	125	181
Jasper 580	314854	125	182
Jasper 581	314855	125	183
Jasper 582	314856	125	184
Jasper 583	314857	125	185
Jasper 584	296647	120	300
Jasper 585	314858	125	186
Jasper 586	296648	120	301
Jasper 587	314859	125	187
Jasper 588	296649	120	302
Jasper 589	314860	125	188
Jasper 590	296650	120	303
Jasper 591	314861	125	189
Jasper 592	296651	120	304
Jasper 593	314862	125	190
Jasper 594	296652	120	305

**EXHIBIT A**  
**PART I: PURCHASED CLAIMS**  
**A. Unpatented Claims Located by Atlas**

<u>CLAIM NAME</u>	<u>BLM NMC #</u>	<u>EUREKA COUNTY BOOK</u>	<u>PAGE</u>
Jasper 595	314863	125	191
Jasper 596	296653	120	306
Jasper 596A	314864	125	192
Jasper 597	314865	125	193
Jasper 598	296654	120	307
Jasper 598A	314866	125	194
Jasper 599	314867	125	195
Jasper 600	296655	120	308
Jasper 600A	314868	125	196
Jasper 601	314869	125	197
Jasper 604	296656	120	309
Jasper 605	314870	125	198
Jasper 606	296657	120	310
Jasper 607	314871	125	199
Jasper 608A	314872	125	200
Jasper 609	314873	125	201
Jasper 610	314874	125	202
Jasper 611	314875	125	203
Jasper 612	314876	125	204
Jasper 613	314877	125	205
Jasper 614	314878	125	206
Jasper 615	314879	125	207
Jasper 616	314880	125	208
Jasper 617	314881	125	209
Jasper 618	314882	125	210
Jasper 619	314883	125	211
Jasper 620	314884	125	212
Jasper 621	314885	125	213
Jasper 622	314886	125	214
Jasper 623	314887	125	215
Jasper 624	314888	125	216
Jasper 625	314889	125	217
Jasper 626	314890	125	218
Jasper 627	314891	125	219
Jasper 628	314892	125	220



**EXHIBIT A**  
**PART I: PURCHASED CLAIMS**  
**A. Unpatented Claims Located by Atlas**

<u>CLAIM NAME</u>	BLM	EUREKA COUNTY	
	<u>NMC #</u>	<u>BOOK</u>	<u>PAGE</u>
Jasper 629	314893	125	221
Jasper 630	314894	125	222
Jasper 631	314895	125	223
Jasper 632	314896	125	224
Jasper 633	314897	125	225
Jasper 634	314898	125	226
Jasper 635	314899	125	227
Jasper 636	314900	125	228
Jasper 637	314901	125	229
Jasper 638	314902	125	230
Jasper 639	314903	125	231
Jasper 640	314904	125	232
Jasper 641	314905	125	233
Jasper 642	314906	125	234
Jasper 643	314907	125	235
Jasper 644	314908	125	236
Jasper 645	314909	125	237
Jasper 646	314910	125	238
Jasper 647	314911	125	239
Jasper 648	314912	125	240
Jasper 649	314913	125	241
Jasper 650	314914	125	242
Jasper 651	314915	125	243
Jasper 652	314916	125	244
Jasper 653	314917	125	245
Jasper 654	314918	125	246
Jasper 655	314919	125	247
Jasper 656	314920	125	248
Jasper 657	314921	125	249
Jasper 658	314922	125	250
Jasper 659A	314923	125	251
Jasper 660	314924	125	252
Jasper 661A	314925	125	253
Jasper 662	314926	125	254
Jasper 663A	314927	125	255

**EXHIBIT A**  
**PART I: PURCHASED CLAIMS**  
**A. Unpatented Claims Located by Atlas**

<u>CLAIM NAME</u>	<u>BLM NMC #</u>	<u>EUREKA COUNTY BOOK</u>	<u>PAGE</u>
Jasper 664	314928	125	256
Jasper 665	314929	125	257
Jasper 666	314930	125	258
Jasper 667	314931	125	259
Jasper 668	314932	125	260
Jasper 669	314933	125	261
Jasper 670	296658	120	311
Jasper 671	296659	120	312
Jasper 672	296660	120	313
Jasper 673	296661	120	314
Jasper 674	296662	120	315
Jasper 675	296663	120	316
Jasper 676	296664	120	317
Jasper 677	296665	120	318
Jasper 678	296666	120	319
Jasper 679	296667	120	320
Jasper 680	296668	120	321
Jasper 681	296669	120	322
Jasper 682	296670	120	323
Jasper 683	296671	120	324
Jasper 684	296672	120	325
Jasper 685	296673	120	326
Jasper 686	296674	120	327
Jasper 687	296675	120	328
Jasper 688	296676	120	329
Jasper 689	296677	120	330
Jasper 690	296678	120	331
Jasper 691	296679	120	332
Jasper 692	296680	120	333
Jasper 693	296681	120	334
Jasper 694	296682	120	335
Jasper 695	296683	120	336
Jasper 696	296684	120	337
Jasper 697	296685	120	338
Jasper 698	296686	120	339

**EXHIBIT A**  
**PART I: PURCHASED CLAIMS**  
**A. Unpatented Claims Located by Atlas**

<u>CLAIM NAME</u>	BLM	EUREKA COUNTY	
	<u>NMC #</u>	<u>BOOK</u>	<u>PAGE</u>
Jasper 699	296687	120	340
Jasper 700	296688	120	341
Jasper 701	296689	120	342
Jasper 702	296690	120	343
Jasper 703	296691	120	344
Jasper 704	296692	120	345
Jasper 705	296693	120	346
Jasper 706	296694	120	347
Jasper 707	296695	120	348
Jasper 708	314934	125	262
Jasper 709	296696	120	349
Jasper 710	314935	125	263
Jasper 711	296697	120	350
Jasper 712	314936	125	264
Jasper 713	296698	120	351
Jasper 714	314937	125	265
Jasper 715	314938	125	266
Jasper 716	314939	125	267
Jasper 717	314940	125	268
Jasper 718	314941	125	269
Jasper 719	314942	125	270
Jasper 720	314943	125	271
Jasper 721	314944	125	272
Jasper 722	314945	125	273
Jasper 723	314946	125	274
Jasper 724	314947	125	275
Jasper 725	314948	125	276
Jasper 726	314949	125	277
Jasper 727	314950	125	278
Jasper 728	314951	125	279
Jasper 729	314952	125	280
Jasper 730	314953	125	281
Jasper 731	314954	125	282
Jasper 732	314955	125	283
Jasper 732A	593926	209	484

**BOOK 325 PAGE 156**

**EXHIBIT A**  
**PART I: PURCHASED CLAIMS**  
**A. Unpatented Claims Located by Atlas**

<u>CLAIM NAME</u>	BLM <u>NMC #</u>	EUREKA COUNTY <u>BOOK</u>	<u>PAGE</u>
Jasper 733A	314956	125	284
Jasper 734	314957	125	285
Jasper 735A	314958	125	286
Jasper 736	314959	125	287
Jasper 737A	314960	125	288
Jasper 738	314961	125	289
Jasper 739A	314962	125	290
Jasper 740	314963	125	291
Jasper 741	314964	125	292
Jasper 742	314965	125	293
Jasper 743	314966	125	294
Jasper 744	314967	125	295
Jasper 745	314968	125	296
Jasper 746	314969	125	297
Jasper 747	314970	125	298
Jasper 748	314971	125	299
Jasper 749	314972	125	300
Jasper 750	314973	125	301
Jasper 751	314974	125	302
Jasper 752	314975	125	303
Jasper 753	314976	125	304
Jasper 754	314977	125	305
Jasper 755	314978	125	306
Jasper 756	314979	125	307
Jasper 757	314980	125	308
Jasper 758	314981	125	309
Jasper 759	314982	125	310
Jasper 760	314983	125	311
Jasper 761	314984	125	312
Jasper 762	314985	125	313
Jasper 763	314986	125	314
Jasper 764	314987	125	315
Jasper 765	314988	125	316
Jasper 766	314989	125	317
Jasper 767	314990	125	318

**EXHIBIT A**  
**PART I: PURCHASED CLAIMS**  
**A. Unpatented Claims Located by Atlas**

<u>CLAIM NAME</u>	<u>BLM NMC #</u>	<u>EUREKA COUNTY BOOK</u>	<u>PAGE</u>
Jasper 768	314991	125	319
Jasper 769	314992	125	320
Jasper 770	314993	125	321
Jasper 771	314994	125	322
Jasper 773	314995	125	323
Jasper 774	314996	125	324
Jasper 775	314997	125	325
Jasper 782	314998	125	326
Jasper 783	314999	125	327
Jasper 784	315000	125	328
Jasper 785	315001	125	329
Jasper 786	315002	125	330
Jasper 787	315003	125	331
Jasper 788	315004	125	332
Jasper 789	315005	125	333
Jasper 790	315006	125	334
Jasper 791	315007	125	335
Jasper 792	315008	125	336
Jasper 793	315009	125	337
Jasper 795	315010	125	338
Jasper 796	315011	125	339
Jasper 797	315012	125	340
Jasper 799	296699	120	352
Jasper 800	296700	120	353
Jasper 801	296701	120	354
Jasper 802	296702	120	355
Jasper 803	315013	125	341
Jasper 805, as amended	315015	143	183
Jasper 811, as amended	315021	143	189
Jasper 812, as amended	315022	143	191
Jasper 813	315023	125	351
Jasper 814	315024	125	352
Jasper 815	315025	125	353
Jasper 816	315026	125	354
Jasper 817	315027	125	355

**EXHIBIT A**  
**PART I: PURCHASED CLAIMS**  
**A. Unpatented Claims Located by Atlas**

<u>CLAIM NAME</u>	BLM	EUREKA COUNTY	
	<u>NMC #</u>	<u>BOOK</u>	<u>PAGE</u>
Jasper 818	315028	125	356
Jasper 819	315029	125	357
Jasper 820	315030	125	358
Jasper 821	315031	125	359
Jasper 822	315032	125	360
Jasper 823	315033	125	361
Jasper 824	315034	125	362
Jasper 825	315035	125	363
Jasper 826	315036	125	364
Jasper 827	315037	125	365
Jasper 828	315038	125	366
Jasper 829	315039	125	367
Jasper 830	315040	125	368
Jasper 831	315041	125	369
Jasper 832	315042	125	370
Jasper 833	315043	125	371
Jasper 834	315044	125	372
Jasper 835	315045	125	373
Jasper 836	315046	125	374
Jasper 837	315047	125	375
Jasper 838	315048	125	376
Jasper 839	315049	125	377
Jasper 840	315050	125	378
Jasper 841	315051	125	379
Jasper 842	315052	125	380
Jasper 843	315053	125	381
Jasper 844	315054	125	382
Jasper 845	315055	125	383
Jasper 846	315056	125	384
Jasper 847	315057	125	385
Jasper 848	315058	125	386
Jasper 849	315059	125	387
Jasper 850	315060	125	388
Jasper 851	315061	125	389
Jasper 852	315062	125	390

**EXHIBIT A**  
**PART I: PURCHASED CLAIMS**  
**A. Unpatented Claims Located by Atlas**

<u>CLAIM NAME</u>	<u>BLM NMC #</u>	<u>EUREKA COUNTY BOOK</u>	<u>PAGE</u>
Jasper 853	315063	125	391
Jasper 854	315064	125	392
Jasper 855	315065	125	393
Jasper 856	315066	125	394
Jasper 857	315067	125	395
Jasper 858	315068	125	396
Jasper 859	315069	125	397
Jasper 860	315070	125	398
Jasper 861	315071	125	399
Jasper 862	315072	125	400
Jasper 863	315073	125	401
Jasper 864	315074	125	402
Jasper 865	315075	125	403
Jasper 866	315076	125	404
Jasper 867	315077	125	405
Jasper 868	315078	125	406
Jasper 869	315079	125	407
Jasper 870	315080	125	408
Jasper 871	315081	125	409
Jasper 872	315082	125	410
Jasper 873	315083	125	411
Jasper 874	315084	125	412
Jasper 875	315085	125	413
Jasper 876	315086	125	414
Jasper 877	315087	125	415
Jasper 878	315088	125	416
Jasper 879	315089	125	417
Jasper 880	315090	125	418
Jasper 881	315091	125	419
Jasper 882	315092	125	420
Jasper 883	315093	125	421
Jasper 884	315094	125	422
Jasper 885	315095	125	423
Jasper 886	315096	125	424
Jasper 887	315097	125	425

**EXHIBIT A**  
**PART I: PURCHASED CLAIMS**  
**A. Unpatented Claims Located by Atlas**

<u>CLAIM NAME</u>	<u>BLM NMC #</u>	<u>EUREKA COUNTY BOOK</u>	<u>PAGE</u>
Jasper 888	315098	125	426
Jasper 889	315099	125	427
Jasper 890	315100	125	428
Jasper 891	315101	125	429
Jasper 892	315102	125	430
Jasper 893	315103	125	431
Jasper 894	315104	125	432
Jasper 895	315105	125	433
Jasper 896	315106	125	434
Jasper 897	315107	125	435
Jasper 898	315108	125	436
Jasper 899	315109	125	437
Jasper 900	315110	125	438
Jasper 901	315111	125	439
Jasper 902	315112	125	440
Jasper 903	315113	125	441
Jasper 904	315114	125	442
Jasper 905	315115	125	443
Jasper 906	315116	125	444
Jasper 907	315117	125	445
Jasper 908	315118	125	446
Jasper 909	315119	125	447
Jasper 910	315120	125	448
Jasper 911	315121	125	449
Jasper 912	315122	125	450
Jasper 913	315123	125	451
Jasper 914	315124	125	452
Jasper 915	315125	125	453
Jasper 916	315126	125	454
Jasper 917	315127	125	455
Jasper 918	315128	125	456
Jasper 919	315129	125	457
Jasper 920	315130	125	458
Jasper 921	315131	125	459
Jasper 922	315132	125	460



**EXHIBIT A**  
**PART I: PURCHASED CLAIMS**  
**A. Unpatented Claims Located by Atlas**

<u>CLAIM NAME</u>	<u>BLM NMC #</u>	<u>EUREKA COUNTY BOOK</u>	<u>PAGE</u>
Jasper 923	315133	125	461
Jasper 924	315134	125	462
Jasper 925	315135	125	463
Jasper 926	315136	125	464
Jasper 927	315137	125	465
Jasper 928	315138	125	466
Jasper 929	315139	125	467
Jasper 930	315140	125	468
Jasper 931	315141	125	469
Jasper 932	315142	125	470
Jasper 933	315143	125	471
Jasper 934	315144	125	472
Jasper 935	315145	125	473
Jasper 936	315146	125	474
Jasper 937	315147	125	475
Jasper 938	315148	125	476
Jasper 939	315149	125	477
Jasper 940	315150	125	478
Jasper 941	315151	125	479
Jasper 942	315152	125	480
Jasper 943	315153	125	481
Jasper 944	315154	125	482
Jasper 945	315155	125	483
Jasper 946	315156	125	484
Jasper 947	315157	125	485
Jasper 948	315158	125	486
Jasper 949	315159	125	487
Jasper 950	315160	125	488
Jasper 951	315161	125	489
Jasper 952	315162	125	490
Jasper 953	315163	125	491
Jasper 954	315164	125	492
Jasper 955	315165	125	493
Jasper 956	315166	125	494
Jasper 957	315167	125	495

**EXHIBIT A**  
**PART I: PURCHASED CLAIMS**  
**A. Unpatented Claims Located by Atlas**

<u>CLAIM NAME</u>	BLM	EUREKA COUNTY	
	<u>NMC #</u>	<u>BOOK</u>	<u>PAGE</u>
Jasper 958	315168	125	496
Jasper 959	315169	125	497
Jasper 960	315170	125	498
Jasper 961	315171	125	499
Jasper 962	315172	125	500
Jasper 963	315173	125	501
Jasper 964	315174	125	502
Jasper 965	315175	125	503
Jasper 966	315176	125	504
Jasper 967	315177	125	505
Jasper 968	315178	125	506
Jasper 969	315179	125	507
Jasper 970	315180	125	508
Jasper 971	315181	125	509
Jasper 972	315182	125	510
Jasper 973	315183	125	511
Jasper 974	315184	125	512
Jasper 975	315185	125	513
Jasper 976	315186	125	514
Jasper 977	315187	125	515
Jasper 978	315795	126	98
Jasper 979	315796	126	99
Jasper 980	315797	126	100
Jasper 981	315798	126	101
Jasper 982	315799	126	102
Jasper 983	315800	126	103
Jasper 984	315801	126	104
Jasper 985	315802	126	105
Jasper 986	315803	126	106
Jasper 987	315804	126	107
Jasper 988	315805	126	108
Jasper 989	315806	126	109
Jasper 990	315807	126	110
Jasper 991	315808	126	111
Jasper 992	315809	126	112

**EXHIBIT A**  
**PART I: PURCHASED CLAIMS**  
**A. Unpatented Claims Located by Atlas**

<u>CLAIM NAME</u>	BLM	EUREKA COUNTY	
	<u>NMC #</u>	<u>BOOK</u>	<u>PAGE</u>
Jasper 993	315810	126	113
Jasper 994	315811	126	114
Jasper 995	315812	126	115
Jasper 996	315813	126	116
Jasper 997	315814	126	117
Jasper 998	315815	126	118
Jasper 999	315816	126	119
Jasper 1000	315817	126	120
Jasper 1001	315818	126	121
Jasper 1002	315819	126	122
Jasper 1003	315820	126	123
Jasper 1004	315821	126	124
Jasper 1005	315822	126	125
Jasper 1006	315823	126	126
Jasper 1007	315824	126	127
Jasper 1008	315825	126	128
Jasper 1009	315826	126	129
Jasper 1010	315827	126	130
Jasper 1011	315828	126	131
Jasper 1012	315829	126	132
Jasper 1013	315830	126	133
Jasper 1014	315831	126	134
Jasper 1015	315832	126	135
Jasper 1016	315833	126	136
Jasper 1017	315834	126	137
Jasper 1018	315835	126	138
Jasper 1019	315836	126	139
Jasper 1020	315837	126	140
Jasper 1021	315838	126	141
Jasper 1022	315839	126	142
Jasper 1023	315840	126	143
Jasper 1024	315841	126	144
Jasper 1025	315842	126	145
Jasper 1026	315843	126	146
Jasper 1027	315844	126	147

**EXHIBIT A**  
**PART I: PURCHASED CLAIMS**  
**A. Unpatented Claims Located by Atlas**

<u>CLAIM NAME</u>	BLM	EUREKA COUNTY	
	<u>NMC #</u>	<u>BOOK</u>	<u>PAGE</u>
Jasper 1028	315845	126	148
Jasper 1029	315846	126	149
Jasper 1030	315847	126	150
Jasper 1031	315848	126	151
Jasper 1032	315849	126	152
Jasper 1033	315850	126	153
Jasper 1034	315851	126	154
Jasper 1035	315852	126	155
Jasper 1036	315853	126	156
Jasper 1037	315854	126	157
Jasper 1038	315855	126	158
Jasper 1039	315856	126	159
Jasper 1040	315857	126	160
Jasper 1041	315858	126	161
Jasper 1042	315859	126	162
Jasper 1043	315860	126	163
Jasper 1044	315861	126	164
Jasper 1045	315862	126	165
Jasper 1046	315863	126	166
Jasper 1047	315864	126	167
Jasper 1048	315865	126	168
Jasper 1049	315866	126	169
Jasper 1050	315867	126	170
Jasper 1051	315868	126	171
Jasper 1052	315869	126	172
Jasper 1053	315870	126	173
Jasper 1054	315871	126	174
Jasper 1055	315872	126	175
Jasper 1056	315873	126	176
Jasper 1057	315874	126	177
Jasper 1058	315875	126	178
Jasper 1059	315876	126	179
Jasper 1060	315877	126	180
Jasper 1061	315878	126	181
Jasper 1062	315879	126	182

**EXHIBIT A**  
**PART I: PURCHASED CLAIMS**  
**A. Unpatented Claims Located by Atlas**

<u>CLAIM NAME</u>	BLM	EUREKA COUNTY	
	<u>NMC #</u>	<u>BOOK</u>	<u>PAGE</u>
Jasper 1063	315880	126	183
Jasper 1064	315881	126	184
Jasper 1065	315882	126	185
Jasper 1066	315883	126	186
Jasper 1067	315884	126	187
Jasper 1068	315885	126	188
Jasper 1069	315886	126	189
Jasper 1070	315887	126	190
Jasper 1071	315888	126	191
Jasper 1072	315889	126	192
Jasper 1073	315890	126	193
Jasper 1074	315891	126	194
Jasper 1075	315892	126	195
Jasper 1076	315893	126	196
Jasper 1077	315894	126	197
Jasper 1078	315895	126	198
Jasper 1079	315896	126	199
Jasper 1080	315897	126	200
Jasper 1081	315898	126	201
Jasper 1082	315899	126	202
Jasper 1083	315900	126	203
Jasper 1084	315901	126	204
Jasper 1085	315902	126	205
Jasper 1086	315903	126	206
Jasper 1087	315904	126	207
Jasper 1088	315905	126	208
Jasper 1089	315906	126	209
Jasper 1090	315907	126	210
Jasper 1091	315908	126	211
Jasper 1092	315909	126	212
Jasper 1095	315910	126	213
Jasper 1096	315911	126	214
Jasper 1097	315912	126	215
Jasper 1098	315913	126	216
Jasper 1099	315914	126	217

**EXHIBIT A**  
**PART I: PURCHASED CLAIMS**  
**A. Unpatented Claims Located by Atlas**

<u>CLAIM NAME</u>	BLM	EUREKA COUNTY	
	<u>NMC #</u>	<u>BOOK</u>	<u>PAGE</u>
Jasper 1100	315915	126	218
Jasper 1101	315916	126	219
Jasper 1102	315917	126	220
Jasper 1103	315918	126	221
Jasper 1104	315919	126	222
Jasper 1105	315920	126	223
Jasper 1106	315921	126	224
Jasper 1107	315922	126	225
Jasper 1108	315923	126	226
Jasper 1109	315924	126	227
Jasper 1110	315925	126	228
Jasper 1111	315926	126	229
Jasper 1112	315927	126	230
Jasper 1113	315928	126	231
Jasper 1114	315929	126	232
Jasper 1115	315930	126	233
Jasper 1116	315931	126	234
Jasper 1117	317697	127	200
Jasper 1118	317698	127	201
Jasper 1119	317699	127	202
Jasper 1120	317700	127	203
Jasper 1121	317701	127	204
Jasper 1122	317702	127	205
Jasper 1123	317703	127	206
Jasper 1124	317704	127	207
Jasper 1125	317705	127	208
Jasper 1126	317706	127	209
Jasper 1127	317707	127	210
Jasper 1128	317708	127	211
Jasper 1129	317709	127	212
Jasper 1130	317710	127	213
Jasper 1131	317711	127	214
Jasper 1132	317712	127	215
Jasper 1133	317713	127	216
Jasper 1134	317714	127	217

BOOK 325 PAGE 167

**EXHIBIT A**  
**PART I: PURCHASED CLAIMS**  
**A. Unpatented Claims Located by Atlas**

<u>CLAIM NAME</u>	BLM	EUREKA COUNTY	
	<u>NMC #</u>	<u>BOOK</u>	<u>PAGE</u>
Jasper 1135	317715	127	218
Jasper 1136	317716	127	219
Jasper 1137	317717	127	220
Jasper 1138	317718	127	221
Jasper 1139	317719	127	222
Jasper 1140	317720	127	223
Jasper 1141	317721	127	224
Jasper 1142	317722	127	225
Jasper 1143	315932	126	235
Jasper 1144	315933	126	236
Jasper 1145	315934	126	237
Jasper 1146	315935	126	238
Jasper 1147	315936	126	239
Jasper 1148	315937	126	240
Jasper 1149	315938	126	241
Jasper 1150	315939	126	242
Jasper 1151	315940	126	243
Jasper 1152	315941	126	244
Jasper 1153	315942	126	245
Jasper 1154	315943	126	246
Jasper 1155	315944	126	247
Jasper 1156	315945	126	248
Jasper 1157	315946	126	249
Jasper 1158	315947	126	250
Jasper 1160A	315948	126	251
Jasper 1161	315949	126	252
Jasper 1162	315950	126	253
Jasper 1163	315951	126	254
Jasper 1164	315952	126	255
Jasper 1165	315953	126	256
Jasper 1166	315954	126	257
Jasper 1167	315955	126	258
Jasper 1168	315956	126	259
Jasper 1169	315957	126	260
Jasper 1170	315958	126	261

**EXHIBIT A**  
**PART I: PURCHASED CLAIMS**  
**A. Unpatented Claims Located by Atlas**

<u>CLAIM NAME</u>	BLM	EUREKA COUNTY	
	<u>NMC #</u>	<u>BOOK</u>	<u>PAGE</u>
Jasper 1171	315959	126	262
Jasper 1172	315960	126	263
Jasper 1173	315961	126	264
Jasper 1174	315962	126	265
Jasper 1175	315963	126	266
Jasper 1176	315964	126	267
Jasper 1177	315965	126	268
Jasper 1178	315966	126	269
Jasper 1179	315967	126	270
Jasper 1180	315968	126	271
Jasper 1181	315969	126	272
Jasper 1182	315970	126	273
Jasper 1183	315971	126	274
Jasper 1184	317723	127	226
Jasper 1185	317724	127	227
Jasper 1186	317725	127	228
Jasper 1187	317726	127	229
Jasper 1188	317727	127	230
Jasper 1189	317728	127	231
Jasper 1190	317729	127	232
Jasper 1191	317730	127	233
Jasper 1192	317731	127	234
Jasper 1193	317732	127	235
Jasper 1194	317733	127	236
Jasper 1195	317734	127	237
Jasper 1196	317735	127	238
Jasper 1197	317736	127	239
Jasper 1198	317737	127	240
Jasper 1199	317738	127	241
Jasper 1200	317739	127	242
Jasper 1201	317740	127	243
Jasper 1202	317741	127	244
Jasper 1203	317742	127	245
Jasper 1204	317743	127	246
Jasper 1205	317744	127	247



**EXHIBIT A**  
**PART I: PURCHASED CLAIMS**  
**A. Unpatented Claims Located by Atlas**

<u>CLAIM NAME</u>	BLM	EUREKA COUNTY	
	<u>NMC #</u>	<u>BOOK</u>	<u>PAGE</u>
Jasper 1206	317745	127	248
Jasper 1207	317746	127	249
Jasper 1208	317747	127	250
Jasper 1209	317748	127	251
Jasper 1210	317749	127	252
Jasper 1211	317750	127	253
Jasper 1212	317751	127	254
Jasper 1213	317752	127	255
Jasper 1214	317753	127	256
Jasper 1215	317754	127	257
Jasper 1216	316865	126	479
Jasper 1217	316866	126	480
Jasper 1218	316867	126	481
Jasper 1219	316868	126	482
Jasper 1220	316869	126	483
Jasper 1221	316870	126	484
Jasper 1222	316871	126	485
Jasper 1223	316872	126	486
Jasper 1224	316873	126	487
Jasper 1225	316874	126	488
Jasper 1226	316875	126	489
Jasper 1227	316876	126	490
Jasper 1228	316877	126	491
Jasper 1229	316878	126	492
Jasper 1230	316879	126	493
Jasper 1231	316880	126	494
Jasper 1232	316881	126	495
Jasper 1233	316882	126	496
Jasper 1234	316883	126	497
Jasper 1235	316884	126	498
Jasper 1236	316885	126	499
Jasper 1237	316886	126	500
Jasper 1238	316887	126	501
Jasper 1239	316888	126	502
Jasper 1240	316889	126	503

**EXHIBIT A**  
**PART I: PURCHASED CLAIMS**  
**A. Unpatented Claims Located by Atlas**

<u>CLAIM NAME</u>	<u>BLM NMC #</u>	<u>EUREKA COUNTY BOOK</u>	<u>PAGE</u>
Jasper 1241	316890	126	504
Jasper 1242	316891	126	505
Jasper 1243	316892	126	506
Jasper 1244	316893	126	507
Jasper 1245	316894	126	508
Jasper 1246	316895	126	509
Jasper 1247	316896	126	510
Jasper 1248	316897	126	511
Jasper 1249	316898	126	512
Jasper 1250	316899	126	513
Jasper 1251	316900	126	514
Jasper 1252	316901	126	515
Jasper 1253	316902	126	516
Jasper 1254	316903	126	517
Jasper 1255	316904	126	518
Jasper 1256	316905	126	519
Jasper 1257	316906	126	520
Jasper 1258	316907	126	521
Jasper 1259	316908	126	522
Jasper 1260	316909	126	523
Jasper 1261	316910	126	524
Jasper 1262	316911	126	525
Jasper 1263	316912	126	526
Jasper 1264	316913	126	527
Jasper 1265	317755	127	258
Jasper 1266	317756	127	259
Jasper 1267	317757	127	260
Jasper 1268	317758	127	261
Jasper 1269	317759	127	262
Jasper 1270	317760	127	263
Jasper 1271	317761	127	264
Jasper 1272	317762	127	265
Jasper 1273	317763	127	266
Jasper 1274	317764	127	267
Jasper 1275	317765	127	268

**EXHIBIT A**  
**PART I: PURCHASED CLAIMS**  
**A. Unpatented Claims Located by Atlas**

<u>CLAIM NAME</u>	BLM	EUREKA COUNTY	
	<u>NMC #</u>	<u>BOOK</u>	<u>PAGE</u>
Jasper 1276	317766	127	269
Jasper 1277	317767	127	270
Jasper 1278	317768	127	271
Jasper 1279	317769	127	272
Jasper 1280	317770	127	273
Jasper 1281	317771	127	274
Jasper 1282	317772	127	275
Jasper 1283	317773	127	276
Jasper 1284	317774	127	277
Jasper 1285	317775	127	278
Jasper 1286	317776	127	279
Jasper 1287	317777	127	280
Jasper 1288	317778	127	281
Jasper 1289	317779	127	282
Jasper 1290	317780	127	283
Jasper 1291	317781	127	284
Jasper 1292	317782	127	285
Jasper 1293	317783	127	286
Jasper 1294	317784	127	287
Jasper 1295	317785	127	288
Jasper 1296	317786	127	289
Jasper 1297	317787	127	290
Jasper 1298	317788	127	291
Jasper 1299	317789	127	292
Jasper 1300	317790	127	293
Jasper 1301	316914	126	528
Jasper 1302	316915	126	529
Jasper 1303	316916	126	530
Jasper 1304	316917	126	531
Jasper 1305	316918	126	532
Jasper 1306	316919	126	533
Jasper 1307	316920	126	534
Jasper 1308	316921	126	535
Jasper 1309	316922	126	536
Jasper 1310	316923	126	537

**EXHIBIT A**  
**PART I: PURCHASED CLAIMS**  
**A. Unpatented Claims Located by Atlas**

<u>CLAIM NAME</u>	BLM	EUREKA COUNTY	
	<u>NMC #</u>	<u>BOOK</u>	<u>PAGE</u>
Jasper 1311	316924	126	538
Jasper 1312	316925	126	539
Jasper 1313	316926	126	540
Jasper 1314	316927	126	541
Jasper 1315	316928	126	542
Jasper 1316	316929	126	543
Jasper 1317	316930	126	544
Jasper 1318	316931	126	545
Jasper 1319	316932	126	546
Jasper 1320	316933	126	547
Jasper 1321	316934	126	548
Jasper 1322	316935	126	549
Jasper 1323	316936	126	550
Jasper 1324	316937	126	551
Jasper 1325	316938	126	552
Jasper 1326	316939	126	553
Jasper 1327	316940	126	554
Jasper 1328	316941	126	555
Jasper 1329	316942	126	556
Jasper 1330	316943	126	557
Jasper 1331	316944	126	558
Jasper 1332	316945	126	559
Jasper 1333	316946	126	560
Jasper 1334	316947	126	561
Jasper 1335	316948	126	562
Jasper 1336	316949	126	563
Jasper 1337	316950	126	564
Jasper 1338	316951	126	565
Jasper 1339	316952	126	566
Jasper 1340	316953	126	567
Jasper 1341	316954	126	568
Jasper 1342	316955	126	569
Jasper 1343	316956	126	570
Jasper 1344	316957	126	571
Jasper 1345	316958	126	572

**EXHIBIT A**  
**PART I: PURCHASED CLAIMS**  
**A. Unpatented Claims Located by Atlas**

<u>CLAIM NAME</u>	<u>BLM NMC #</u>	<u>EUREKA COUNTY BOOK</u>	<u>PAGE</u>
Jasper 1346	316959	126	573
Jasper 1347	316960	126	574
Jasper 1348	316961	126	575
Jasper 1349	316962	126	576
Jasper 1350	316963	126	577
Jasper 1351	316964	126	578
Jasper 1352	316965	126	579
Jasper 1353	317791	127	294
Jasper 1354	317792	127	295
Jasper 1355	317793	127	296
Jasper 1356	317794	127	297
Jasper 1357	317795	127	298
Jasper 1358	317796	127	299
Jasper 1359	317797	127	300
Jasper 1360	317798	127	301
Jasper 1361	317799	127	302
Jasper 1362	317800	127	303
Jasper 1363	317801	127	304
Jasper 1364	317802	127	305
Jasper 1365	317803	127	306
Jasper 1366	317804	127	307
Jasper 1367	317805	127	308
Jasper 1368	317806	127	309
Jasper 1369	317807	127	310
Jasper 1370	317808	127	311
Jasper 1371	317809	127	312
Jasper 1372	317810	127	313
Jasper 1373	317811	127	314
Jasper 1374	317812	127	315
Jasper 1375	317813	127	316
Jasper 1376	317814	127	317
Jasper 1377	317815	127	318
Jasper 1378	316966	126	580
Jasper 1379	317816	127	319
Jasper 1380	316967	126	581

**BOOK 325 PAGE 174**

**EXHIBIT A**  
**PART I: PURCHASED CLAIMS**  
**A. Unpatented Claims Located by Atlas**

<u>CLAIM NAME</u>	BLM	EUREKA COUNTY	
	<u>NMC #</u>	<u>BOOK</u>	<u>PAGE</u>
Jasper 1381	317817	127	320
Jasper 1382	316968	126	582
Jasper 1383	317818	127	321
Jasper 1384	316969	126	583
Jasper 1385	317819	127	322
Jasper 1386	316970	126	584
Jasper 1387	317820	127	323
Jasper 1388	316971	126	585
Jasper 1389	316972	126	586
Jasper 1391	316973	126	587
Jasper 1393	316974	126	588
Jasper 1395	316975	126	589
Jasper 1397	316976	126	590
Jasper 1399	316977	126	591
Jasper 1401	316978	126	592
Jasper 1402	316979	126	593
Jasper 1403	316980	126	594
Jasper 1404	316981	126	595
Jasper 1405	316982	126	596
Jasper 1406	316983	126	597
Jasper 1407	316984	126	598
Jasper 1408	316985	126	599
Jasper 1409	316986	126	600
Jasper 1410	316987	126	601
Jasper 1411	316988	126	602
Jasper 1412	316989	126	603
Jasper 1413	316990	126	604
Jasper 1414	316991	126	605
Jasper 1415	316992	126	606
Jasper 1417	316993	126	607
Jasper 1419	316994	126	608
Jasper 1421	316995	126	609
Jasper 1423	316996	126	610
Jasper 1425	316997	126	611
Jasper 1427	316998	126	612

**EXHIBIT A**  
**PART I: PURCHASED CLAIMS**  
**A. Unpatented Claims Located by Atlas**

<u>CLAIM NAME</u>	<u>BLM NMC #</u>	<u>EUREKA COUNTY BOOK</u>	<u>PAGE</u>
Jasper 1427A	317821	127	324
Jasper 1428	317822	127	325
Jasper 1429	317823	127	326
Jasper 1430	317824	127	327
Jasper 1431	317825	127	328
Jasper 1432	317826	127	329
Jasper 1433	317827	127	330
Jasper 1434	317828	127	331
Jasper 1435	317829	127	332
Jasper 1436	317830	127	333
Jasper 1437	317831	127	334
Jasper 1438	317832	127	335
Jasper 1439	317833	127	336
Jasper 1440	317834	127	337
Jasper 1441	317835	127	338
Jasper 1442	317836	127	339
Jasper 1443	315188	125	516
Jasper 1444	315189	125	517
Jasper 1445	315190	125	518
Jasper 1446	315191	125	519
Jasper 1447	329962	132	230
Jasper 1448	315192	125	520
Jasper 1449	315193	125	521
Jasper 1450	315194	125	522
Jasper 1451	315195	125	523
Jasper 1452	315196	125	524
Jasper 1453	315197	125	525
Jasper 1454	315198	125	526
Jasper 1455	315199	125	527
Jasper 1456	315200	125	528
Jasper 1457	315201	125	529
Jasper 1458	315202	125	530
Jasper 1459	315203	125	531
Jasper 1460	315204	125	532
Jasper 1461	315205	125	533

**EXHIBIT A**  
**PART I: PURCHASED CLAIMS**  
**A. Unpatented Claims Located by Atlas**

<u>CLAIM NAME</u>	<u>BLM NMC #</u>	<u>EUREKA COUNTY</u>	
		<u>BOOK</u>	<u>PAGE</u>
Jasper 1463	317837	127	354
Jasper 1464	317838	127	355
Jasper 1465	317839	127	356
Jasper 1466	317840	127	357
Jasper 1467	317841	127	358
Jasper 1468	317842	127	359
Jasper 1487	317843	127	360
Jasper 1488	317844	127	361
Jasper 1489	317845	127	362
Jasper 1490	317846	127	363
Jasper 1491	317847	127	364
Jasper 1492	317848	127	365
Jasper 1493	317849	127	366
Jasper 1494	317850	127	367
Jasper 1495	317851	127	368
Jasper 1496	317852	127	369
Jasper 1497	317853	127	370
Jasper 1498	317854	127	371
Jasper 1499	317855	127	372
Jasper 1500	317856	127	373
Jasper 1501	317857	127	374
Jasper 1502	317858	127	375
Jasper 1503	317859	127	376
Jasper 1504	317860	127	377
Jasper 1505	317861	127	378
Jasper 1506	317862	127	379
Jasper 1507	317863	127	380
Jasper 1508	317864	127	381
Jasper 1509	317865	127	382
Jasper 1510	317866	127	383
Jasper 1511	317867	127	384
Jasper 1512	317868	127	385
Jasper 1513	317869	127	386
Jasper 1514	317870	127	387
Jasper 1515	317871	127	388



**EXHIBIT A**  
**PART I: PURCHASED CLAIMS**  
**A. Unpatented Claims Located by Atlas**

<u>CLAIM NAME</u>	BLM	EUREKA COUNTY	
	<u>NMC #</u>	<u>BOOK</u>	<u>PAGE</u>
Jasper 1516	317872	127	389
Jasper 1517	317873	127	390
Jasper 1518	317874	127	391
Jasper 1519	317875	127	392
Jasper 1520	317876	127	393
Jasper 1521	317877	127	394
Jasper 1522	317878	127	395
Jasper 1523	317879	127	396
Jasper 1524	317880	127	397
Jasper 1525	317881	127	398
Jasper 1544	317882	127	399
Jasper 1545	317883	127	400
Jasper 1546	317884	127	401
Jasper 1547	317885	127	402
Jasper 1548	317886	127	403
Jasper 1549	317887	127	404
Jasper 1550	317888	127	405
Jasper 1551	317889	127	406
Jasper 1552	317890	127	407
Jasper 1553	317891	127	408
Jasper 1567	317892	127	409
Jasper 1568	317893	127	410
Jasper 1569	317894	127	411
Jasper 1570	317895	127	412
Jasper 1571	317896	127	413
Jasper 1572	317897	127	414
Jasper 1573	317898	127	415
Jasper 1574	317899	127	416
Jasper 1575	317900	127	417
Jasper 1577	317901	127	418
Jasper 1584	317902	127	419
Jasper 1585	317903	127	420
Jasper 1585A	329963	132	223
Jasper 1586	317904	127	421
Jasper 1587	317905	127	422

**EXHIBIT A**  
**PART I: PURCHASED CLAIMS**  
**A. Unpatented Claims Located by Atlas**

<u>CLAIM NAME</u>	BLM	EUREKA COUNTY	
	<u>NMC #</u>	<u>BOOK</u>	<u>PAGE</u>
Jasper 1587A	329964	132	224
Jasper 1588	317906	127	423
Jasper 1589	317907	127	424
Jasper 1589A	329965	132	225
Jasper 1590	317908	127	425
Jasper 1591	317909	127	426
Jasper 1592	317910	127	427
Jasper 1593	317911	127	428
Jasper 1594	317912	127	429
Jasper 1595	317913	127	430
Jasper 1596	317914	127	431
Jasper 1597	317915	127	432
Jasper 1598	317916	127	433
Jasper 1599	317917	127	434
Jasper 1600	317918	127	435
Jasper 1601	317919	127	436
Jasper 1602	317920	127	437
Jasper 1603	317921	127	438
Jasper 1604	317922	127	439
Jasper 1605	317923	127	440
Jasper 1606	317924	127	441
Jasper 1607	317925	127	442
Jasper 1608	317926	127	443
Jasper 1608A	329966	132	226
Jasper 1609	317927	127	444
Jasper 1610	317928	127	445
Jasper 1611	317929	127	446
Jasper 1612	317930	127	447
Jasper 1613	317931	127	448
Jasper 1614	317932	127	449
Jasper 1614A	329967	132	227
Jasper 1615	317933	127	340
Jasper 1615A	329968	132	228
Jasper 1616	317934	127	341
Jasper 1616A	329969	132	229

**EXHIBIT A**  
**PART I: PURCHASED CLAIMS**  
**A. Unpatented Claims Located by Atlas**

<u>CLAIM NAME</u>	<u>BLM NMC #</u>	<u>EUREKA COUNTY BOOK</u>	<u>PAGE</u>
Jasper 1617	317935	127	342
Jasper 1618	317936	127	343
Jasper 1619	317937	127	344
Jasper 1620	317938	127	345
Jasper 1621	317939	127	346
Jasper 1622	317940	127	347
Jasper 1623	317941	127	348
Jasper 1624	317942	127	349
Jasper 1629	317943	127	450
Jasper 1630	317944	127	451
Jasper 1631	315206	125	534
Jasper 1631A	317945	127	350
Jasper 1632	315207	125	535
Jasper 1632A	317946	127	351
Jasper 1633	315208	125	536
Jasper 1633A	317947	127	352
Jasper 1634	317948	127	353
Jasper 1635	317949	127	452
Jasper 1636	317950	127	453
Jasper 1637	317951	127	454
Jasper 1638	317952	127	455
Jasper 1648	339295	135	46
Jasper 1649	339296	135	47
Jasper 1650	339297	135	48
Jasper 1652	339299	135	50
Jasper 1654	410403	156	532
Jasper 1655	410404	156	533
Jasper 1656	410405	156	534
Jasper 1657	410406	156	535
Jasper 1658	410407	156	536
Jasper 1659	410408	156	537
Jasper 1660	410409	156	538
Jasper 1661	410410	156	539
Jasper 1662	410411	156	540
Jasper 1663	410412	156	541

**EXHIBIT A**  
**PART I: PURCHASED CLAIMS**  
**A. Unpatented Claims Located by Atlas**

<u>CLAIM NAME</u>	BLM <u>NMC #</u>	EUREKA COUNTY	
		<u>BOOK</u>	<u>PAGE</u>
Jasper 1664	410413	156	542
Jasper 1665	410414	156	543
Jasper 1666	410415	156	544
Jasper 1667	410416	156	545
Jasper 1668	410417	156	546
Jasper 1669	410418	156	547
Jasper 1670	410419	156	548
Jasper 1671	410420	156	549

The following unpatented lode mining claims situated in Sections 30 & 31, T 23 N - R 50 E, MDM, Eureka County, Nevada:

<u>CLAIM NAME</u>	BLM <u>NMC #</u>	EUREKA COUNTY	
		<u>BOOK</u>	<u>PAGE</u>
K 1	723017	287	591
K 2	723018	287	592
K 3	723019	287	593
K 4	723020	287	594
K 5	723021	287	595

The following unpatented lode mining claims situated in Sections. 1, 2, 11 & 12, T 22 N - R 50 E, MDM, in Eureka County, Nevada:

<u>CLAIM NAME</u>	BLM <u>NMC #</u>	EUREKA COUNTY	
		<u>BOOK</u>	<u>PAGE</u>
Lone Whip 1	390717	153	198
Lone Whip 2	390718	153	199
Lone Whip 3	390719	153	200
Lone Whip 4	390720	153	201
Lone Whip 5	390721	153	202
Lone Whip 6	390722	153	203
Lone Whip 7	390723	153	204
Lone Whip 8	390724	153	205
Lone Whip 9	390725	153	206
Lone Whip 10	390726	153	207

**EXHIBIT A**  
**PART I: PURCHASED CLAIMS**  
**A. Unpatented Claims Located by Atlas**

<u>CLAIM NAME</u>	<u>BLM NMC #</u>	<u>EUREKA COUNTY BOOK</u>	<u>PAGE</u>
Lone Whip 11	390727	153	208
Lone Whip 12	390728	153	209
Lone Whip 13	390729	153	210
Lone Whip 14	390730	153	211
Lone Whip 15	390731	153	212
Lone Whip 16	626947	223	517
Lone Whip 17, as amended	628548	223	557
Lone Whip 18, as amended	628549	223	558

The following unpatented lode mining claims situated in Section 1, T 22 N - R 49 E, Sections 12, 13, 24, 25, & 36, T 23 N - R 49 E, Section 6, T 22 N - R 50 E, and Sections 19, 20, 29 - 31, T 23 N - R 50 E, MDM, Eureka Co., Nevada:

<u>CLAIM NAME</u>	<u>BLM NMC #</u>	<u>EUREKA COUNTY BOOK</u>	<u>PAGE</u>
NJ 1	357809	140	558
NJ 2	357810	140	559
NJ 3	357811	140	560
NJ 4	357812	140	561
NJ 5	357813	140	562
NJ 6	357814	140	563
NJ 7	357815	140	564
NJ 8	357816	140	565
NJ 9	357817	140	566
NJ 10	357818	140	567
NJ 11	357819	140	568
NJ 12	357820	140	569
NJ 13	357821	140	570
NJ 14	357822	140	571
NJ 15	357823	140	572
NJ 16	357824	140	573
NJ 17	357825	140	574
NJ 18	357826	140	575
NJ 19	357827	140	576
NJ 20	357828	140	577

**EXHIBIT A**  
**PART I: PURCHASED CLAIMS**  
**A. Unpatented Claims Located by Atlas**

<u>CLAIM NAME</u>	BLM	EUREKA COUNTY	
	<u>NMC #</u>	<u>BOOK</u>	<u>PAGE</u>
NJ 21	357829	140	578
NJ 22	357830	140	579
NJ 23	357831	140	580
NJ 24	357832	140	581
NJ 25	357833	140	582
NJ 26	357834	140	583
NJ 27	357835	140	584
NJ 28	357836	140	585
NJ 29	357837	140	586
NJ 30	357838	140	587
NJ 31	357839	140	588
NJ 32	357840	140	589
NJ 33	357841	140	590
NJ 34	357842	140	591
NJ 35	357843	140	592
NJ 36	357844	140	593
NJ 37	357845	140	594
NJ 38	357846	140	595
NJ 39	357847	140	596
NJ 40	357848	140	597
NJ 41	357849	140	598
NJ 42	357850	140	599
NJ 43	357851	140	600
NJ 44	357852	140	601
NJ 45	357853	140	602
NJ 46	357854	140	603
NJ 47	357855	140	604
NJ 48	357856	140	605
NJ 49	357857	140	606
NJ 50	357858	140	607
NJ 51	357859	140	608
NJ 52	357860	140	609
NJ 53	357861	140	610
NJ 54	357862	141	1
NJ 55	357863	141	2

**EXHIBIT A**  
**PART I: PURCHASED CLAIMS**  
**A. Unpatented Claims Located by Atlas**

<u>CLAIM NAME</u>	<u>BLM NMC #</u>	<u>EUREKA COUNTY BOOK</u>	<u>PAGE</u>
NJ 56	357864	141	3
NJ 57	357865	141	4
NJ 58	357866	141	5
NJ 59	357867	141	6
NJ 60	357868	141	7
NJ 61	357869	141	8
NJ 62	357870	141	9
NJ 63	357871	141	10
NJ 64	357872	141	11
NJ 65	357873	141	12
NJ 66	357874	141	13
NJ 67	357875	141	14
NJ 68	357876	141	15
NJ 69	357877	141	16
NJ 70	357878	141	17
NJ 71	357879	141	18
NJ 72	357880	141	19
NJ 73	357881	141	20
NJ 74	357882	141	21
NJ 75	357883	141	22
NJ 76	357884	141	23
NJ 77	357885	141	24
NJ 78	357886	141	25
NJ 79	357887	141	26
NJ 80	357888	141	27
NJ 81	357889	141	28
NJ 82	357890	141	29
NJ 83	357891	141	30
NJ 84	357892	141	31
NJ 85	357893	141	32
NJ 86	357894	141	33
NJ 87	357895	141	34
NJ 88	357896	141	35
NJ 89	357897	141	36
NJ 90	357898	141	37

**EXHIBIT A**  
**PART I: PURCHASED CLAIMS**  
**A. Unpatented Claims Located by Atlas**

<u>CLAIM NAME</u>	<u>BLM NMC #</u>	<u>EUREKA COUNTY BOOK</u>	<u>PAGE</u>
NJ 91	357899	141	38
NJ 92	357900	141	39
NJ 93	357901	141	40
NJ 94	357902	141	41
NJ 95	357903	141	42
NJ 96	357904	141	43
NJ 97	357905	141	44
NJ 98	357906	141	45
NJ 99	357907	141	46
NJ 100	357908	141	47
NJ 101	357909	141	48
NJ 102	357910	141	49
NJ 103	357911	141	50
NJ 104	357912	141	51
NJ 105	357913	141	52
NJ 106	357914	141	53
NJ 107	357915	141	54
NJ 108	357916	141	55
NJ 109	357917	141	56
NJ 110	357918	141	57
NJ 111	357919	141	58
NJ 112	357920	141	59
NJ 113	357921	141	60
NJ 114	357922	141	61
NJ 115	357923	141	62
NJ 116	357924	141	63
NJ 117	357925	141	64
NJ 118	357926	141	65
NJ 119	358747	141	66
NJ 120	359776	142	199
NJ 121	359777	142	200
NJ 122	359778	142	201
NJ 123	359779	142	202
NJ 124	359780	142	203
NJ 125	359781	142	204

**BOOK 325 PAGE 185**



**EXHIBIT A**  
**PART I: PURCHASED CLAIMS**  
**A. Unpatented Claims Located by Atlas**

<u>CLAIM NAME</u>	BLM	EUREKA COUNTY	
	<u>NMC #</u>	<u>BOOK</u>	<u>PAGE</u>
NJ 126	359782	142	205
NJ 127	359783	142	206
NJ 128	359784	142	207
NJ 129	359785	142	208
NJ 130	359786	142	209
NJ 131	359787	142	210
NJ 132	359788	142	211
NJ 133	359789	142	212
NJ 134	359790	142	213
NJ 135	359791	142	214
NJ 136	359792	142	215
NJ 137	359793	142	216
NJ 138	359794	142	217
NJ 139	359795	142	218
NJ 140	359796	142	219
NJ 141	359797	142	220
NJ 142	359798	142	221
NJ 143	359799	142	222
NJ 144	359800	142	223
NJ 145	359801	142	225
NJ 146	359802	142	224
NJ 147	359803	142	226
NJ 150	359804	142	227
NJ 151	359805	142	228
NJ 152	359806	142	229
NJ 153	359807	142	230
NJ 154	359808	142	231
NJ 155	359809	142	232
NJ 156	359810	142	233
NJ 157	359811	142	234
NJ 158	359812	142	235
NJ 159	359813	142	236
NJ 160	359814	142	237
NJ 161	359815	142	238
NJ 162	359816	142	239

**EXHIBIT A**  
**PART I: PURCHASED CLAIMS**  
**A. Unpatented Claims Located by Atlas**

<u>CLAIM NAME</u>	<u>BLM</u>		<u>EUREKA COUNTY</u>	
	<u>NMC #</u>	<u>BOOK</u>	<u>PAGE</u>	
NJ 163	359817	142	240	
NJ 164	359818	142	241	
NJ 165	359819	142	242	
NJ 166	359820	142	243	
NJ 167	359821	142	244	
NJ 168	359822	142	245	
NJ 169	359823	142	246	
NJ 170	359824	142	247	
NJ 171	359825	142	248	
NJ 172	359826	142	249	
NJ 173	359827	142	250	
NJ 174	359828	142	251	
NJ 175	359829	142	252	
NJ 176	359830	142	253	
NJ 177	359831	142	254	
NJ 180	359832	142	255	
NJ 181	359833	142	256	
NJ 182	359834	142	257	
NJ 183	359835	142	258	
NJ 184	359836	142	259	
NJ 185	359837	142	260	
NJ 186	359838	142	261	
NJ 187	359839	142	262	
NJ 188	359840	142	263	
NJ 189	359841	142	264	
NJ 190	359842	142	265	
NJ 191	359843	142	266	
NJ 192	359844	142	267	
NJ 193	359845	142	268	
NJ 194	359846	142	269	
NJ 195	359847	142	270	
NJ 196	359848	142	271	
NJ 197	359849	142	272	
NJ 198	359850	142	273	
NJ 199	359851	142	274	

**EXHIBIT A**  
**PART I: PURCHASED CLAIMS**  
**A. Unpatented Claims Located by Atlas**

<u>CLAIM NAME</u>	<u>BLM NMC #</u>	<u>EUREKA COUNTY BOOK</u>	<u>PAGE</u>
NJ 200	359852	142	275
NJ 201	359853	142	276
NJ 202	359854	142	277
NJ 203	359855	142	278
NJ 204	359856	142	279
NJ 205	359857	142	280
NJ 206	359858	142	281
NJ 207	359859	142	282
NJ 208	359860	142	283
NJ 209	359861	142	284
NJ 210	359862	142	285
NJ 211	359863	142	286
NJ 212	359864	142	287
NJ 213	359865	142	288
NJ 214	359866	142	289
NJ 215	359867	142	290
NJ 216	359868	142	291
NJ 217	359869	142	292

The following unpatented lode mining claims situated in Sections 11 - 14, T 22 N - R 50 E, MDM, in Eureka County, Nevada:

<u>CLAIM NAME</u>	<u>BLM NMC #</u>	<u>EUREKA COUNTY BOOK</u>	<u>PAGE</u>
SL 1	688663	262	357
SL 2	688664	262	358
SL 3	688665	262	359
SL 4	688666	262	360
SL 5	688667	262	361
SL 6	688668	262	362
SL 7	688669	262	363
SL 8	688670	262	364
SL 9	688671	262	365
SL 10	688672	262	366

**EXHIBIT A**  
**PART I: PURCHASED CLAIMS**  
**A. Unpatented Claims Located by Atlas**

<u>CLAIM NAME</u>	<u>BLM NMC #</u>	<u>EUREKA COUNTY BOOK</u>	<u>PAGE</u>
SL 11	688673	262	367
SL 12	688674	262	368
SL 22	688675	262	369
SL 23	688676	262	370
LW 19	688677	262	371
LW 20	688678	262	372
LW 21	688679	262	373

The following unpatented lode mining claims situated in Sections 28, T 22 N - R 49 E, MDM, in Eureka County, Nevada:

<u>CLAIM NAME</u>	<u>BLM NMC #</u>	<u>EUREKA COUNTY BOOK</u>	<u>PAGE</u>
Tail 1	684348	255	215
Tail 2	684349	255	216
Tail 3	684350	255	217
Tail 4	684351	255	218
Tail 5	684352	255	219
Tail 6	684353	255	220
Tail 7	684354	255	221

The following unpatented lode mining claims situated in Sections 1, 2, 12, 22, 23, 26, 27, 35, T 22 N - R 49 E, MDM, Eureka County, Nevada:

<u>CLAIM NAME</u>	<u>BLM NMC #</u>	<u>EUREKA COUNTY BOOK</u>	<u>PAGE</u>
WAH 1	293546	118	457
WAH 2	293547	118	458
WAH 3	293548	118	459
WAH 4	293549	118	460
WAH 5	293550	118	461
WAH 5-A	293551	118	462
WAH 6	293552	118	463
WAH 6-A	293553	118	464
WAH 7	293554	118	465
WAH 8	293555	118	466

**BOOK 325 PAGE 189**

**EXHIBIT A**  
**PART I: PURCHASED CLAIMS**  
**A. Unpatented Claims Located by Atlas**

<u>CLAIM NAME</u>	<u>BLM NMC #</u>	<u>EUREKA COUNTY BOOK</u>	<u>PAGE</u>
WAH 9	293556	118	467
WAH 10	293557	118	468
WAH 10-A	293558	118	469
WAH 11	293559	118	470
WAH 12	293560	118	471
WAH 13	293561	118	472
WAH 14	293562	118	473
WAH 15	293563	118	474
WAH 16	293564	118	475
WAH 17	293565	118	476
WAH 18	293566	118	477
WAH 19	293567	118	478
WAH 20, as amended	293568	128	295
WAH 21, as amended	293569	128	296
WAH 22, as amended	293570	128	297
WAH 23, as amended	293571	128	298

The following unpatented lode mining claims situated in Sections 2 - 5, 8 - 11, 14 - 16, 23, 24, 26, T 22 N - R 50 E, and Sections 27 - 29, 32 - 35, T 23 N - R 50 E, MDM, in Eureka County, Nevada:

<u>CLAIM NAME</u>	<u>BLM NMC #</u>	<u>EUREKA COUNTY BOOK</u>	<u>PAGE</u>
WI 1	373443	147	200
WI 1A	569428	202	305
WI 2	373444	147	201
WI 3	373445	147	202
WI 5	373446	147	203
WI 7	373447	147	204
WI 9	373449	147	206
WI 11	373451	147	208
WI 13	373453	147	210
WI 16	373456	147	213

**EXHIBIT A**  
**PART I: PURCHASED CLAIMS**  
**A. Unpatented Claims Located by Atlas**

<u>CLAIM NAME</u>	BLM	EUREKA COUNTY	
	<u>NMC #</u>	<u>BOOK</u>	<u>PAGE</u>
WI 18	373458	147	215
WI 20	373460	147	217
WI 21	373461	147	218
WI 22	373462	147	219
WI 23	373463	147	220
WI 24	373464	147	221
WI 25	373465	147	222
WI 26	373466	147	223
WI 27	373467	147	224
WI 28	373468	147	225
WI 30	373470	147	227
WI 32	373472	147	229
WI 36	373476	147	233
WI 38	373478	147	235
WI 40	373480	147	237
WI 43	375659	147	395
WI 44	375660	147	396
WI 45	375661	147	397
WI 46	375662	147	398
WI 47, as amended	375663	160	420
WI 47A	423631	160	460
WI 48, as amended	375664	160	421
WI 77	375693	147	429
WI 78	375694	147	430
WI 79	375695	147	431
WI 80	375696	147	432
WI 81	375697	147	433
WI 82	375698	147	434
WI 83	375699	147	435
WI 84	375700	147	436
WI 85	375701	147	437
WI 86	375702	147	438
WI 87	375703	147	439
WI 88	375704	147	440
WI 89, as amended	375705	160	434

BOOK 325 PAGE 191

**EXHIBIT A**  
**PART I: PURCHASED CLAIMS**  
**A. Unpatented Claims Located by Atlas**

<u>CLAIM NAME</u>	BLM	EUREKA COUNTY	
	<u>NMC #</u>	<u>BOOK</u>	<u>PAGE</u>
WI 90, as amended	375706	160	435
WI 90A	423639	160	468
WI 91, as amended	375707	160	436
WI 92, as amended	375708	160	437
WI 93, as amended	375709	160	438
WI 95, as amended	375711	160	440
WI 97, as amended	375713	205	580
WI 99, as amended	375715	205	581
WI 101, as amended	375717	160	446
WI 101A	423640	160	469
WI 103	375719	147	455
WI 105, as amended	375721	205	570
WI 106, as amended	375722	205	582
WI 106A	444540	167	420
WI 108, as amended	375724	205	583
WI 120	375736	147	472
WI 122	375738	147	474
WI 123, as amended	375739	205	574
WI 124	375740	147	476
WI 125	375741	147	477
WI 126	375742	147	478
WI 127	375743	147	479
WI 128	375744	147	480
WI 129	375745	147	481
WI 130	375746	147	482
WI 131	375747	147	483
WI 132	375748	147	484
WI 133	375749	147	485
WI 134	375750	147	486
WI 135	375751	147	487
WI 136	375752	147	488
WI 137	375753	147	489
WI 138	375754	147	490
WI 139	375755	147	491
WI 140	375756	147	492

**EXHIBIT A**  
**PART I: PURCHASED CLAIMS**  
**A. Unpatented Claims Located by Atlas**

<u>CLAIM NAME</u>	<u>BLM NMC #</u>	<u>EUREKA COUNTY BOOK</u>	<u>PAGE</u>
WI 141	375757	147	493
WI 142	375758	147	494
WI 143	375759	147	495
WI 144	375760	147	496
WI 145	375761	147	497
WI 146	375762	147	498
WI 147	375763	147	499
WI 148	375764	147	500
WI 149	375765	147	501
WI 150	375766	147	502
WI 151	375767	147	503
WI 152	375768	147	504
WI 153	375769	147	505
WI 154	375770	147	506
WI 155	375771	147	507
WI 157, as amended	375773	176	489
WI 173	375789	147	525
WI 174	375790	147	526
WI 175	375791	147	527
WI 175A	565741	200	21
WI 176	375792	147	528
WI 177	375793	147	529
WI 177A	565742	200	22
WI 178	375794	147	530
WI 179	375795	147	531
WI 179A	565743	200	23
WI 179B	565744	200	24
WI 180	375796	147	532
WI 181	375797	147	533
WI 182	375798	147	534
WI 183	375799	147	535
WI 184	375800	147	536
WI 185	375801	147	537
WI 186	375802	147	538
WI 187	375803	147	539



**EXHIBIT A**  
**PART I: PURCHASED CLAIMS**  
**A. Unpatented Claims Located by Atlas**

<u>CLAIM NAME</u>	BLM	EUREKA COUNTY	
	<u>NMC #</u>	<u>BOOK</u>	<u>PAGE</u>
WI 188	375804	147	540
WI 189	375805	147	541
WI 189R	410421	156	550
WI 190	375806	147	542
WI 190R	410422	156	551
WI 191	375807	147	543
WI 192	375808	147	544
WI 193	375809	147	545
WI 194	375810	147	546
WI 195	375811	147	547
WI 196	375812	147	548
WI 197	375813	147	549
WI 198	375814	147	550
WI 199	375815	147	551
WI 200	375816	147	552
WI 201	375817	147	553
WI 202	375818	147	554
WI 203	375819	147	555
WI 204	375820	147	556
WI 205	375821	147	557
WI 206	375822	147	558
WI 207	375823	147	559
WI 208	375824	147	560
WI 209	375825	147	561
WI 210	375826	147	562
WI 211	375827	147	563
WI 212	375828	147	564
WI 213	375829	147	565
WI 214	375830	147	566
WI 215	375831	147	567
WI 216	375832	147	568
WI 217	375833	147	569
WI 218	375834	147	570
WI 219	375835	147	571
WI 220	375836	147	572

**EXHIBIT A**  
**PART I: PURCHASED CLAIMS**  
**A. Unpatented Claims Located by Atlas**

<u>CLAIM NAME</u>	BLM	EUREKA COUNTY	
	<u>NMC #</u>	<u>BOOK</u>	<u>PAGE</u>
WI 221	375837	147	573
WI 222	375838	147	574
WI 223	375839	147	575
WI 224	375840	147	576
WI 225	375841	147	577
WI 226	375842	147	578
WI 227	375843	147	579
WI 228	375844	147	580
WI 229	375845	147	581
WI 230	375846	147	582
WI 231	375847	147	583
WI 232	375848	147	584
WI 233	375849	147	585
WI 234	375850	147	586
WI 235	375851	147	587
WI 236	375852	147	588
WI 237	375853	147	589
WI 238	375854	147	590
WI 239	375855	147	591
WI 240	375856	147	592
WI 241	375857	147	593
WI 242	375858	147	594
WI 243	375859	147	595
WI 243 A, as amended	390137	153	307
WI 244	375860	147	596
WI 244 A, as amended	390138	153	305
WI 245	375861	147	597
WI 245 A, as amended	390139	153	303
WI 246	375862	147	598
WI 246 A, as amended	390140	153	301
WI 247	390141	153	87
WI 248	390142	153	88
WI 249	390143	153	89
WI 250	390144	153	90
WI 251	390145	153	91

**EXHIBIT A**  
**PART I: PURCHASED CLAIMS**  
**A. Unpatented Claims Located by Atlas**

<u>CLAIM NAME</u>	<u>BLM NMC #</u>	<u>EUREKA COUNTY BOOK</u>	<u>PAGE</u>
WI 252	390146	153	92
WI 253	390147	153	93
WI 254	390148	153	94
WI 255	390149	153	95
WI 256	390150	153	96
WI 257	390151	153	97
WI 258	390152	153	98
WI 259	390153	153	99
WI 260	390154	153	100
WI 261	390155	153	101
WI 262	390156	153	102
WI 263	390157	153	103
WI 264	388500	153	54
WI 265	388501	153	55
WI 266	388502	153	56
WI 267	388503	153	57
WI 268	388504	153	58
WI 269	388505	153	59
WI 270	388506	153	60
WI 271	388507	153	61
WI 272	388508	153	62
WI 273	388509	153	63
WI 273A	579994	205	569
WI 274	388510	153	64
WI 275	388511	153	65
WI 282	388518	153	72
WI 283	390158	153	104
WI 284	390159	153	105
WI 285	406739	156	267
WI 286	406740	156	268
WI 288	406741	156	269
WI 289	406742	156	270
WI 290	406743	156	271
WI 291	406744	156	272
WI 294	406745	156	273

**EXHIBIT A**  
**PART I: PURCHASED CLAIMS**  
**A. Unpatented Claims Located by Atlas**

<u>CLAIM NAME</u>	<u>BLM NMC #</u>	<u>EUREKA COUNTY BOOK</u>	<u>PAGE</u>
WI 295	406746	156	274
WI 296	410423	156	552
WI 297	410424	156	553
WI 298	410425	156	554
WI 299	410426	156	555
WI 300	410427	156	556
WI 301	410428	156	557
WI 302	410429	156	558
WI 303	410430	156	559
WI 304	410431	156	560
WI 305	410432	156	561
WI 306	410433	156	562
WI 307	410434	156	563
WI 308	410435	156	564
WI 309	410436	156	565
WI 310	410437	156	566
WI 311	410438	156	567
WI 312	410439	156	568
WI 313	410440	156	569
WI 314	410441	156	570
WI 315	410442	156	571
WI 316	410443	156	572
WI 317	410444	156	573

The following unpatented lode mining claims situated in Sections 25 & 36, T 23 N - R 48 E, Sections 4, 5, 7 - 9, 16, 17, 20 - 22, 28, T 22 N - R 49 E, & Sections 28 - 33, T 23 N - R 49 E, MDM, in Eureka County, Nevada:

<u>CLAIM NAME</u>	<u>BLM NMC#</u>	<u>EUREKA COUNTY BOOK</u>	<u>PAGE</u>
WS 1	695324	265	130
WS 2	695325	265	131
WS 3	695326	265	132
WS 4	695327	265	133
WS 5	695328	265	134

**EXHIBIT A**  
**PART I: PURCHASED CLAIMS**  
**A. Unpatented Claims Located by Atlas**

<u>CLAIM NAME</u>	<u>BLM NMC#</u>	<u>EUREKA COUNTY BOOK</u>	<u>PAGE</u>
WS 6	695329	265	135
WS 7	695330	265	136
WS 8	695331	265	137
WS 9	695332	265	138
WS 10	695333	265	139
WS 11	695334	265	140
WS 12	695335	265	141
WS 13	695336	265	142
WS 14	695337	265	143
WS 15	695338	265	144
WS 16	695339	265	145
WS 17	695340	265	146
WS 18	695341	265	147
WS 19	695342	265	148
WS 20	695343	265	149
WS 21	695344	265	150
WS 22	695345	265	151
WS 23	695346	265	152
WS 24	695347	265	153
WS 25	695348	265	154
WS 26	695349	265	155
WS 27	695350	265	156
WS 28	695351	265	157
WS 29	695352	265	158
WS 30	695353	265	159
WS 31	695354	265	160
WS 32	695355	265	161
WS 33	695356	265	162
WS 34	695357	265	163
WS 35	695358	265	164
WS 36	695359	265	165
WS 37	695360	265	166
WS 38	695361	265	167
WS 39	695362	265	168
WS 40	695363	265	169

**BOOK 325 PAGE 198**

**EXHIBIT A**  
**PART I: PURCHASED CLAIMS**  
**A. Unpatented Claims Located by Atlas**

<u>CLAIM NAME</u>	<u>BLM</u> <u>NMC#</u>	<u>EUREKA COUNTY</u> <u>BOOK</u>	<u>PAGE</u>
WS 41	695364	265	170
WS 42	695365	265	171
WS 43	695366	265	172
WS 44	695367	265	173
WS 45	695368	265	174
WS 46	697296	267	1
WS 47	695369	265	175
WS 48	697297	267	2
WS 49	695370	265	176
WS 50	697298	267	3
WS 51	695371	265	177
WS 52	697299	267	4
WS 53	695372	265	178
WS 54	697300	267	5
WS 55	695373	265	179
WS 57	695374	265	180
WS 59	695375	265	181
WS 61	695376	265	182
WS 63	695377	265	183
WS 65	695378	265	184
WS 67	695379	265	185
WS 69	695380	265	186
WS 71	695381	265	187
WS 72	695382	265	188
WS 73	695383	265	189
WS 74	695384	265	190
WS 75	695385	265	191
WS 76	695386	265	192
WS 77	695387	265	193
WS 78	695388	265	194
WS 79	695389	265	195
WS 80	695390	265	196
WS 81	695391	265	197
WS 82	695392	265	198
WS 83	695393	265	199

**EXHIBIT A**  
**PART I: PURCHASED CLAIMS**  
**A. Unpatented Claims Located by Atlas**

<u>CLAIM NAME</u>	<u>BLM NMC#</u>	<u>EUREKA COUNTY BOOK</u>	<u>PAGE</u>
WS 84	695394	265	200
WS 85	695395	265	201
WS 86	695396	265	202
WS 87	695397	265	203
WS 88	695398	265	204
WS 89	695399	265	205
WS 90	695400	265	206
WS 91	695401	265	207
WS 92	695402	265	208
WS 93	695403	265	209
WS 94	695404	265	210
WS 95	695405	265	211
WS 96	695406	265	212
WS 97	695407	265	213
WS 98	695408	265	214
WS 99	695409	265	215
WS 100	695410	265	216
WS 101	695411	265	217
WS 102	697946	267	457
WS 103	697947	267	458
WS 104	697948	267	459
WS 105	697949	267	460
WS 106	697950	267	461
WS 107	697951	267	462
WS 108	697952	267	463
WS 109	697953	267	464
WS 110	697954	267	465
WS 111	697955	267	466
WS 112	697956	267	467
WS 113	697957	267	468
WS 114	697958	267	469
WS 115	697959	267	470
WS 116	697960	267	471
WS 117	697961	267	472
WS 118	697962	267	473

**BOOK 325 PAGE 200**

**EXHIBIT A**  
**PART I: PURCHASED CLAIMS**  
**A. Unpatented Claims Located by Atlas**

<u>CLAIM NAME</u>	<u>BLM NMC#</u>	<u>EUREKA COUNTY BOOK</u>	<u>PAGE</u>
WS 119	697963	267	474
WS 120	697964	267	475
WS 121	697965	267	476
WS 122	697966	267	477
WS 123	697967	267	478
WS 124	697968	267	479
WS 125	697969	267	480
WS 126	697970	267	481
WS 127	697971	267	482
WS 128	697972	267	483
WS 129	697973	267	484
WS 130	697974	267	485
WS 131	697975	267	486
WS 132	697976	267	487
WS 133	697977	267	488
WS 134	697978	267	489
WS 135	697979	267	490
WS 136	697980	267	491
WS 137	697981	267	492
WS 138	697982	267	493
WS 139	697983	267	494
WS 140	697984	267	495
WS 141	697985	267	496
WS 142	697986	267	497
WS 143	697987	267	498
WS 144	697988	267	499
WS 145	697989	267	500
WS 146	697990	267	501
WS 147	697991	267	502
WS 148	697992	267	503
WS 149	697993	267	504
WS 150	697994	267	505
WS 151	697995	267	506
WS 152	697996	267	507
WS 153	697997	267	508



**EXHIBIT A**  
**PART I: PURCHASED CLAIMS**  
**A. Unpatented Claims Located by Atlas**

<u>CLAIM NAME</u>	BLM	EUREKA COUNTY	
	<u>NMC#</u>	<u>BOOK</u>	<u>PAGE</u>
WS 154	697998	267	509
WS 155	697999	267	510
WS 156	698000	267	511
WS 157	698001	267	512
WS 158	698002	267	513
WS 159	698003	267	514
WS 160	698004	267	515
WS 161	698005	267	516
WS 162	698006	267	517
WS 163	698007	267	518
WS 164	698008	267	519
WS 165	698009	267	520
WS 166	698010	267	521
WS 167	698011	267	522
WS 168	698012	267	523
WS 169	698013	267	524
WS 170	698014	267	525
WS 172	698015	267	526
WS 174	698016	267	527
WS 176	698017	267	528
WS 178	698018	267	529
WS 179	698019	267	530
WS 180	698020	267	531
WS 181	698021	267	532
WS 182	698022	267	533
WS 183	698023	267	534
WS 184	698024	267	535
WS 185	698025	267	536
WS 186	698026	267	537
WS 187	698027	267	538
WS 188	698028	267	539
WS 189	698029	267	540
WS 190	698030	267	541
WS 191	698031	267	542
WS 192	698032	267	543

**EXHIBIT A**  
**PART I: PURCHASED CLAIMS**  
**A. Unpatented Claims Located by Atlas**

<u>CLAIM NAME</u>	<u>BLM NMC#</u>	<u>EUREKA COUNTY BOOK</u>	<u>PAGE</u>
WS 193	698033	267	544
WS 194	698034	267	545
WS 195	698035	267	546
WS 196	698036	267	547
WS 197	698037	267	548
WS 198	698038	267	549
WS 199	698039	267	550
WS 200	698040	267	551
WS 201	698041	267	552
WS 202	698042	267	553
WS 203	698043	267	554
WS 204	698526	268	215
WS 205	698527	268	216
WS 206	698528	268	217
WS 207	698529	268	218
WS 208	698530	268	219
WS 209	698531	268	220
WS 210	698532	268	221
WS 211	698533	268	222
WS 212	698534	268	223
WS 213	698535	268	224
WS 214	698536	268	225
WS 215	698537	268	226
WS 216	698538	268	227
WS 217	698539	268	228
WS 218	698540	268	229
WS 219	698541	268	230
WS 220	698542	268	231
WS 221	698543	268	232
WS 222	698544	268	233
WS 223	698545	268	234
WS 224	698546	268	235
WS 225	698547	268	236
WS 226	698548	268	237
WS 227	698549	268	238

**EXHIBIT A**  
**PART I: PURCHASED CLAIMS**  
**A. Unpatented Claims Located by Atlas**

<u>CLAIM NAME</u>	<u>BLM NMC#</u>	<u>EUREKA COUNTY BOOK</u>	<u>PAGE</u>
WS 228	698550	268	239
WS 229	698551	268	240
WS 230	698552	268	241
WS 231	698553	268	242
WS 232	698554	268	243
WS 233	698555	268	244
WS 234	698556	268	245
WS 235	698557	268	246
WS 236	698558	268	247
WS 237	698559	268	248
WS 238	698560	268	249
WS 239	698561	268	250
WS 240	698562	268	251
WS 241	698563	268	252
WS 242	698564	268	253
WS 243	698565	268	254
WS 244	698566	268	255
WS 245	698567	268	256
WS 246	698568	268	257
WS 247	698569	268	258
WS 248	698570	268	259
WS 249	698571	268	260
WS 250	698572	268	261
WS 251	698573	268	262
WS 252	698574	268	263
WS 253	698575	268	264
WS 254	698576	268	265
WS 255	698577	268	266
WS 256	698578	268	267
WS 257	698579	268	268
WS 258	698580	268	269
WS 259	698581	268	270
WS 260	698582	268	271
WS 261	698583	268	272
WS 262	698584	268	273

**EXHIBIT A**  
**PART I: PURCHASED CLAIMS**  
**A. Unpatented Claims Located by Atlas**

<u>CLAIM NAME</u>	BLM	EUREKA COUNTY	
	<u>NMC#</u>	<u>BOOK</u>	<u>PAGE</u>
WS 263	698585	268	274
WS 264	698586	268	275
WS 265	698587	268	276
WS 266	698588	268	277
WS 267	698589	268	278
WS 268	698590	268	279
WS 269	698591	268	280
WS 270	699527	269	54
WS 271	699528	269	55
WS 272	699529	269	56
WS 273	699530	269	57
WS 274	699531	269	58
WS 275	699532	269	59
WS 276	699533	296	60
WS 277	699534	269	61
WS 278	699535	269	62
WS 279	699536	269	63
WS 280	699537	269	64
WS 281	699538	269	65
WS 282	699539	269	66
WS 283	699540	269	67
WS 284	699541	269	68
WS 285	699542	269	69
WS 286	699543	269	70
WS 287	699544	269	71

The following unpatented lode mining claims situated in Sections 26 & 35, T 23 N - R 50 E, MDM, Eureka County, Nevada:

<u>CLAIM NAME</u>	BLM	EUREKA COUNTY	
	<u>NMC #</u>	<u>BOOK</u>	<u>PAGE</u>
Zoff 33	427356	160	458
Zoff 34	427357	160	459

**EXHIBIT A**

**PART I: PURCHASED CLAIMS**

**B. Unpatented Claims Purchased by Atlas/Located by Third Parties**

**1. Purchased from NERCO**

The following unpatented lode mining claims situated in Sections 12 & 13, T 22 N - R 49 E, and Sec. 7 & 18, T 22 N - R 50 E, MDM, in Eureka County, Nevada:

<u>CLAIM NAME</u>	<u>BLM NMC #</u>	<u>EUREKA COUNTY BOOK</u>	<u>PAGE</u>
Cotton 1	291906	118	327
Cotton 2	291907	118	328
Cotton 3	291908	118	329
Cotton 4	291909	118	330
Cotton 5	291910	118	331
Cotton 6	291911	118	332
Cotton 7	291912	118	333
Cotton 8	291913	118	334
Cotton 9	291914	118	335
Cotton 10	291915	118	336
Cotton 11	291916	118	337
Cotton 12	291917	118	338
Cotton 13	291918	118	339
Cotton 14	291919	118	340
Cotton 15	291920	118	341
Cotton 16	291921	118	342
Cotton 17	291922	118	343
Cotton 18	291923	118	344
Cotton 19	291924	118	345
Cotton 20	291925	118	346
Cotton 21	291926	118	347
Cotton 22	291927	118	348

The following unpatented lode mining claims situated in Sections 12 & 13, T - 22 N, R 50 E, and in Sections 7 & 18, T 22 N - R 51 E, MDM, in Eureka County, Nevada:

<u>CLAIM NAME</u>	<u>BLM NMC #</u>	<u>EUREKA COUNTY BOOK</u>	<u>PAGE</u>
Hunter #14	291200	118	228
Hunter #16	291202	118	230
Hunter #18	291204	118	232
Hunter #20	291206	118	234
Hunter #22	291208	118	236

**EXHIBIT A**  
**PART I: PURCHASED CLAIMS**  
**B. Unpatented Claims Purchased by Atlas/Located by Third Parties**  
**1. Purchased from NERCO**

Hunter #23	291209	118	237
Hunter #24	291210	118	238
Hunter #25	291211	118	239
Hunter #26	291212	118	240
Hunter #27	291213	118	241
Hunter #28	291214	118	242
Hunter #29	291215	118	243
Hunter #30	291216	118	244
Hunter #32	291218	118	246
Hunter #34	291220	118	248
Hunter #35	291221	118	249
Hunter #36	291222	118	250
Hunter #37	291223	118	251
Hunter #38	291224	118	252
Hunter #39	291225	118	253
Hunter #40	291226	118	254
Hunter #41	291227	118	255
Hunter #42	291228	118	256
Hunter #43	291229	118	257
Hunter #44	291230	118	258
Hunter #45	291231	118	259
Hunter #46	291232	118	260
Hunter #47	291233	118	261
Hunter #48	291234	118	262
Hunter #49	291235	118	263
Hunter #50	291236	118	264
Hunter #51	291237	118	265
Hunter #52	291238	118	266
Hunter #53	291239	118	267
Hunter #54	291240	118	268
Hunter #55	291241	118	269
Hunter #56	291242	118	270
Hunter #57	291243	118	271
Hunter #58	291244	118	272
Hunter #59	291245	118	273

**EXHIBIT A**  
**PART I: PURCHASED CLAIMS**  
**B. Unpatented Claims Purchased by Atlas/Located by Third Parties**  
**1. Purchased from NERCO**

<u>CLAIM NAME</u>	<u>BLM NMC #</u>	<u>EUREKA COUNTY BOOK</u>	<u>PAGE</u>
Hunter #60	291246	118	274
Hunter #61	291247	118	275
Hunter #62	291248	118	276
Hunter #63	291249	118	277
Hunter #64	291250	118	278
Hunter #65	291251	118	279
Hunter #66	291252	118	280
Hunter #78	366154	144	63
Hunter #79	366155	144	64
Hunter #80	366156	144	65
Hunter #81	366157	144	66

The following unpatented lode mining claims situated in Sections 5 - 9, 14 - 17, 21 - 23, & 27, T 22 N - R 50 E, MDM, in Eureka County, Nevada:

<u>CLAIM NAME</u>	<u>BLM NMC #</u>	<u>EUREKA COUNTY BOOK</u>	<u>PAGE</u>
Jam #1	288528	117	90
Jam #2	288529	117	91
Jam #3	288530	117	92
Jam #4	288531	117	93
Jam #5	288532	117	94
Jam #6	288533	117	95
Jam #7	288534	117	96
Jam #8	288535	117	97
Jam #9	288536	117	98
Jam #10	288537	117	99
Jam #11	288538	117	100
Jam #12	288539	117	101
Jam #13	288540	117	102
Jam #14	288541	117	103
Jam #15	288542	117	104

**EXHIBIT A**  
**PART I: PURCHASED CLAIMS**  
**B. Unpatented Claims Purchased by Atlas/Located by Third Parties**  
**1. Purchased from NERCO**

<u>CLAIM NAME</u>	<u>BLM NMC #</u>	<u>EUREKA COUNTY BOOK</u>	<u>PAGE</u>
Jam #16	288543	117	105
Jam #17	288544	117	106
Jam #18	288545	117	107
Jam #19	288546	117	108
Jam #20	288547	117	109
Jam #21	288548	117	110
Jam #22	288549	117	111
Jam #23	288550	117	112
Jam #24	288551	117	113
Jam #25	288552	117	114
Jam #26	288553	117	115
Jam #27	288554	117	116
Jam #28	288555	117	117
Jam #29	288556	117	118
Jam #30	288557	117	119
Jam #31	288558	117	120
Jam #32	288559	117	121
Jam #33	288560	117	122
Jam #34	288561	117	123
Jam #35	288562	117	124
Jam #36	288563	117	125
Jam #37	288564	117	126
Jam #38	288565	117	127
Jam #39	288566	117	128
Jam #40	288567	117	129
Jam #41	288568	117	130
Jam #42	288569	117	131
Jam #43	288570	117	132
Jam #44	288571	117	133
Jam #45	288572	117	134
Jam #46	288573	117	135
Jam #47	288574	117	136
Jam #48	288575	117	137
Jam #49	288576	117	138
Jam #50	288577	117	139



**EXHIBIT A**  
**PART I: PURCHASED CLAIMS**  
**B. Unpatented Claims Purchased by Atlas/Located by Third Parties**  
**1. Purchased from NERCO**

<u>CLAIM NAME</u>	<u>BLM NMC #</u>	<u>EUREKA COUNTY BOOK</u>	<u>PAGE</u>
Jam #51	288578	117	140
Jam #52	288579	117	141
Jam #53	288580	117	142
Jam #54	288581	117	143
Jam #55	288582	117	144
Jam #56	288583	117	145
Jam #57	288584	117	146
Jam #58	288585	117	147
Jam #59	288586	117	148
Jam #60	288587	117	149
Jam #61	288588	117	150
Jam #62	288589	117	151
Jam #63	288590	117	152
Jam #64	288591	117	153
Jam #65	288592	117	154
Jam #66	288593	117	155
Jam #67	288594	117	156
Jam #68	288595	117	157
Jam #69	288596	117	158
Jam #70	288597	117	159
Jam #71	288598	117	160
Jam #72	288599	117	161
Jam #73	288600	117	162
Jam #74	288601	117	163
Jam #75	288602	117	164
Jam #76	288603	117	165
Jam #77	288604	117	166
Jam #78	288605	117	167
Jam #79	288606	117	168
Jam #80	288607	117	169
Jam #81	288608	117	170
Jam #82	288609	117	171
Jam #83	288610	117	172
Jam #84	288611	117	173
Jam #85	288612	117	174

**EXHIBIT A**  
**PART I: PURCHASED CLAIMS**  
**B. Unpatented Claims Purchased by Atlas/Located by Third Parties**  
**1. Purchased from NERCO**

<u>CLAIM NAME</u>	BLM	EUREKA COUNTY	
	<u>NMC #</u>	<u>BOOK</u>	<u>PAGE</u>
Jam #86	288613	117	175
Jam #87	288614	117	176
Jam #88	288615	117	177
Jam #89	288616	117	178
Cram #1	311504	124	304
Cram #2	311505	124	305
Cram #3	311506	124	306
Cram #4	311507	124	307
Cram #5	311508	124	308
Cram #6	311509	124	309
Cram #7	311510	124	310
Cram #8	311511	124	311
Cram #9	311512	124	312
Cram #10	311513	124	313
Cram #11	311514	124	314
Cram #12	311515	124	315
Cram #13	311516	124	316
Cram #14	311517	124	317
Cram #15	311518	124	318
Cram #16	311519	124	319
Cram #17	311520	124	320
Cram #18	311521	124	321
Cram #19	311522	124	322
Cram #20	311523	124	323
Cram #21	311524	124	324
Cram #22	311525	124	325
Cram #23	311526	124	326
Cram #24	311527	124	327
Cram #25	311528	124	328
Cram #26	311529	124	329
Cram #27	311530	124	330
Cram #28	311531	124	331
Cram #29	311532	124	332
Cram #30	311533	124	333

**EXHIBIT A**  
**PART I: PURCHASED CLAIMS**  
**B. Unpatented Claims Purchased by Atlas/Located by Third Parties**  
**1. Purchased from NERCO**

<u>CLAIM NAME</u>	<u>BLM NMC #</u>	<u>EUREKA COUNTY BOOK</u>	<u>PAGE</u>
Cram #31	311534	124	334
Cram #32	311535	124	335
Cram #33	311536	124	336
Cram #34	311537	124	337
Cram #35	311538	124	338
Cram #36	311539	124	339
Cram #37	311540	124	340
Cram #38	311541	124	341
Cram #39	311542	124	342
Cram #40	311543	124	343
Cram #41	311544	124	344
Cram #42	311545	124	345
Cram #43	311546	124	346
Cram #44	311547	124	347
Jelly #1	311548	124	290
Jelly #2	311549	124	291
Jelly #3	311550	124	292
Jelly #4	311551	124	293
Jelly #5	331552	124	294
Jelly #6	311553	124	295
Jelly #7	311554	124	296
Jelly #8	331555	124	297
Jelly #9	331556	124	298
Jelly #10	331557	124	299
Jelly #11	331558	124	300
Jelly #12	331559	124	301
Jelly #13	331560	124	302
Jelly #14	331561	124	303
Cram A	606265	214	458
Cram B	606266	214	459

**EXHIBIT A**  
**PART I: PURCHASED CLAIMS**  
**B. Unpatented Claims Purchased by Atlas/Located by Third Parties**  
**1. Purchased from NERCO**

The following unpatented lode mining claims situated in Section 6, T 22 N - R 50 E, Sections 29 - 32, T 23 N - R 50 E, MDM, Eureka County, Nevada:

<u>CLAIM NAME</u>	BLM	EUREKA COUNTY	
	<u>NMC #</u>	<u>BOOK</u>	<u>PAGE</u>
KEPH #1	291097	118	286
KEPH #2	291098	118	287
KEPH #3	291099	118	288
KEPH #4	291100	118	289
KEPH #5	291101	118	290
KEPH #6	291102	118	291
KEPH #7	291103	118	292
KEPH #8	291104	118	293
KEPH #9	291105	118	294
KEPH #10	291106	118	295
KEPH #11	291107	118	296
KEPH #12	291108	118	297
KEPH #13	291109	118	298
KEPH #14	291110	118	299
KEPH #15	291111	118	300
KEPH #16	291112	118	301
KEPH #17	291113	118	302
KEPH #18	291114	118	303
KEPH #19	291115	118	304
KEPH #20	291116	118	305
KEPH #22	291117	118	306
KEPH #23	291118	118	307
KEPH #24	291119	118	308
KEPH #25	291120	118	309
KEPH #26	291121	118	310
KEPH #27	291122	118	311
KEPH #28	291123	118	312
KEPH #29	291124	118	313
KEPH #30	291125	118	314
KEPH #31	291126	118	315

**EXHIBIT A**  
**PART I: PURCHASED CLAIMS**  
**B. Unpatented Claims Purchased by Atlas/Located by Third Parties**  
**1. Purchased from NERCO**

<u>CLAIM NAME</u>	BLM	EUREKA COUNTY	
	<u>NMC #</u>	<u>BOOK</u>	<u>PAGE</u>
KEPH #32	291127	118	316
KEPH #33	291128	118	317
KEPH #34	291129	118	318
KEPH #35	291130	118	319
KEPH #36	291131	118	20
KEPH #37	291132	118	21
KEPH #38	366158	144	67
KEPH #39	366159	144	68
KEPH #40	366160	144	69
KEPH #41	366161	144	70
KEPH #42	366162	144	71
KEPH #43	366163	144	72
KEPH #44	366164	144	73
KEPH #45, as amended	366165	160	505
KEPH #46	366166	144	75
KEPH #47	366167	144	76
KEPH #48	366168	144	77
KEPH #49	366169	144	78
KEPH #50	366170	144	79
KEPH #51	366171	144	80
KEPH #52	366172	144	81
KEPH #53	366173	144	82
KEPH #54	366174	144	83
KEPH #55	366175	144	84
KEPH #56	366176	144	85
KEPH #57	366177	144	86
KEPH #58	366178	144	87
KEPH #59	366179	144	88
KEPH #60	366180	144	89
KEPH #61	366181	144	90
KEPH #62	366182	144	91
KEPH #63	366183	144	92
KEPH #64	366184	144	93
KEPH #65	366185	144	94
KEPH #66	366186	144	95
KEPH #67	366187	144	96

**EXHIBIT A**  
**PART I: PURCHASED CLAIMS**  
**B. Unpatented Claims Purchased by Atlas/Located by Third Parties**  
**1. Purchased from NERCO**

The following unpatented lode mining claims situated in Sections 2, 11 & 14, T 22 N - R 50 E, and Sections 35, T 23 N- R 50 E, MDM, Eureka County, Nevada:

<u>CLAIM NAME</u>	BLM	EUREKA COUNTY	
	<u>NMC #</u>	<u>BOOK</u>	<u>PAGE</u>
Si Si 1	396998	155	1
Si Si 2	396999	155	2
Si Si 3	397000	155	3
Si Si 4	397001	155	4
Si Si 5	397002	155	5
Si Si 6	397003	155	6
Si Si 7	397004	155	7
Si Si 8	397005	155	8
Si Si 9	397006	155	9
Si Si 10	397007	155	10
Si Si 11, as amended	397008	223	559
Si Si 12, as amended	397009	223	560
Si Si 13, as amended	397010	223	501
Si Si 14, as amended	397011	223	502
Si Si 15, as amended	397012	223	503
Si Si 16, as amended	397013	223	504
Si Si 17, as amended	397014	223	561
Si Si 18, as amended	397015	223	562
Si Si 19, as amended	397016	223	563
Si Si 20, as amended	397017	223	564
Si Si 21, as amended	397018	223	509
Si Si 22, as amended	397019	223	510
Si Si 23	397020	155	23
Si Si 24	397021	155	24
Si Si 25	397022	155	25
Si Si 26	397023	155	26
Si Si 27	397024	155	27
Si Si 28	397025	155	28
Si Si 29	397026	155	29
Si Si 30	397027	155	30

**EXHIBIT A**  
**PART I: PURCHASED CLAIMS**  
**B. Unpatented Claims Purchased by Atlas/Located by Third Parties**  
**1. Purchased from NERCO**

Si Si 31	397028	155	31
Si Si 32	397029	155	32
Si Si 33	397030	155	33
Si Si 34	397031	155	34
Si Si 35	397032	155	35
Si Si 36	397033	155	36
Si Si 37	397034	155	37
Si Si 38	397035	155	38
SiSi 39	602494	212	385
SiSi 40	602495	212	386
SiSi 41	602496	212	387
SiSi 42	602497	212	388
SiSi 43	602498	212	389
SiSi 44	602499	212	390
Si Si 44, relocated & amended	628545	223	554
SiSi 45	602500	212	391
Si Si 45, relocated & amended	628546	223	555
SiSi 46	602501	212	392
SiSi 47	602502	212	393
SiSi 48	602503	212	395
SiSi 49	602504	212	396
SiSi 50	602505	212	397
SiSi 51	602506	212	398
SiSi 52	602507	212	399
SiSi 53	602508	212	400
SiSi 54	602509	212	401
SiSi 55	602510	212	394
Si Si 56	626948	223	511
Si Si 57	626949	223	512

**EXHIBIT A**  
**PART I: PURCHASED CLAIMS**  
**B. Unpatented Claims Purchased by Atlas/Located by Third Parties**  
**2. Purchased from PHELPS DODGE**

The following unpatented lode mining claims situated in Sections 4-6, T 22 N - R 50 E, Sections 17, 20, 21, 28, 29, and 31-33, T 23 N- R 50 E, MDM, Eureka County, Nevada:

<u>CLAIM NAME</u>	<u>BLM NMC #</u>	<u>EUREKA COUNTY BOOK</u>	<u>PAGE</u>
CC #1, as amended	164119	128	594
CC #2, as amended	164120	128	595
R #1	164123	85	41
R #2	164124	85	42
R #3	164125	85	43
R #4	164126	85	44
R #5	164127	85	45
R #6	164128	85	46
R #7	164129	85	47
R #8	164130	85	48
R #10	164132	85	50
R #11	164133	85	51
R #15	290772	117	597
R #16	290773	117	598
R #17	290774	117	599
R #18	290775	117	600
R #19	290776	117	601
R #20	290777	117	602
R #23	290780	117	605
R #24	290781	117	606
R #25	328746	131	251
R #26	328747	131	252
R #29, as amended	328750	201	560
R 30	326073	128	581
R 31	326074	128	582
R 32	326075	128	583
R 33	326076	128	584



**EXHIBIT A**  
**PART I: PURCHASED CLAIMS**  
**B. Unpatented Claims Purchased by Atlas/Located by Third Parties**  
**2. Purchased from PHELPS DODGE**

<u>CLAIM NAME</u>	BLM	EUREKA COUNTY	
	<u>NMC #</u>	<u>BOOK</u>	<u>PAGE</u>
R 34	326077	128	585
R 35	326078	128	586
R 36	326079	128	587
R 37	326080	128	588
R 38	326081	128	589
R 39	326082	128	590
R 40	326083	128	591
R 41	326084	128	592
R 42	326085	128	593
R #43	343982	137	197
R #44	343983	137	198
R #45	343984	137	199
R #46	343985	137	200
R #47	343986	137	201
R #48	343987	137	202
R #49	343988	137	203
R #50	361636	142	154
R #55	361641	142	159
R #56	361642	142	160
R #57	361643	142	161
RC #5	326086	128	600
RC #6	331928	132	247
RC #7	331929	132	248
RC #8	331930	132	249
RC #9, as amended	331931	134	169
RC 10	326087	129	1
RC 11	326088	129	2
RC 13	326089	129	4
RC 14	326090	129	5
RC 15	326091	129	6

**EXHIBIT A**  
**PART I: PURCHASED CLAIMS**  
**B. Unpatented Claims Purchased by Atlas/Located by Third Parties**  
**2. Purchased from PHELPS DODGE**

<u>CLAIM NAME</u>	<u>BLM NMC #</u>	<u>EUREKA COUNTY BOOK</u>	<u>PAGE</u>
RC 16	326092	129	7
RC 17	326093	129	8
RC 18	326094	129	9
RC 19	326095	129	10
RC 20	326096	129	11
RC 21	326097	129	12
RC 22	326098	129	13
RC 24	326099	129	15
RC 25	326100	129	16
RC 32	326101	129	23
RC 33	326102	129	24
RC 34	326103	129	25
RC 35	326104	129	26
RC 36	326105	129	27
RA	567864	201	553
RM 1	164118	128	575
Red Canyon #1, as amended	162063	128	596
Red Canyon #2, as amended	162064	128	597
Red Canyon #3, as amended	162065	128	598
Red Canyon #4, as amended	162066	128	599
Red Canyon #23, as amended	326106	129	14
Red Canyon #26, as amended	326107	129	167
Red Canyon #27	326108	129	18
Red Canyon #28	326109	129	19
Red Canyon #29	326110	129	20
Red Canyon #30	326111	129	21
Red Canyon #31	326112	129	22

**EXHIBIT A**  
**PART I: PURCHASED CLAIMS**  
**C. Unpatented Claims Leased by Atlas**

The following unpatented lode mining claims subject to that certain Mineral Lease dated February 16, 1988 between Julian E. Simpson and Jean C. Simpson, and Atlas Precious Metals, Inc., a short form of which is recorded in the official records of Eureka County, Book 176, Page 321, and are situated in Sections 10, 15, 22 & 23, T 18 N - R 25 E, MDM, Eureka County, Nevada:

<u>CLAIM NAME</u>	<u>BLM NMC #</u>	<u>EUREKA COUNTY</u>	
		<u>BOOK</u>	<u>PAGE</u>
Benmark 1, as amended	88087	7	332
Benmark 2, as amended	88088	7	333
Benmark 3	88089	7	334
Benmark 4	88090	7	335
Benmark 5	88091	7	336
Benmark 6	88092	7	337
Benmark 7	88093	7	338
Benmark 8	88094	7	339
Benmark 9	88095	7	340
Benmark 10	88096	7	341
Benmark 11	88097	7	342
Benmark 12	88098	7	343
Benmark 13, as amended	88099	10	548
Benmark 14, as amended	88100	10	550
Benmark 15, as amended	88101	10	552
Benmark 16, as amended	88102	10	554
Benmark 17	88103	20	494
Benmark 18	88104	20	496
Benmark 19	88105	20	498
Benmark 20	88106	20	500
Benmark 21	88107	20	502
Benmark 22	88108	20	504
Benmark 23	88109	25	502
Benmark 24	88110	25	503
Benmark 25	88111	25	504
Benmark 26	88112	25	505
Benmark 27	88113	25	506
Benmark 28	88114	25	507
Benmark 29	88115	25	508
Benmark 30	88116	25	509

**EXHIBIT A**  
**PART I: PURCHASED CLAIMS**  
**C. Unpatented Claims Leased by Atlas**

<u>CLAIM NAME</u>	<u>BLM NMC #</u>	<u>EUREKA COUNTY BOOK</u>	<u>PAGE</u>
Benmark 31	88117	25	510
Benmark 32	88118	25	511
Benmark 33	88119	25	512
Benmark 34	88120	25	513

The following unpatented lode mining claims subject to that certain Mining Lease and Option to Purchase dated April 15, 1986 between Jose Goyeneche and Atlas Precious Metals, Inc., recorded in the official records of Eureka County in Book 144, Page 292, and are situated in Section 25, T 23 N - R 49 E, MDM, Eureka County, Nevada:

<u>CLAIM NAME</u>	<u>BLM NMC #</u>	<u>EUREKA COUNTY BOOK</u>	<u>PAGE</u>
Elizondo 1	22480	64	189
Elizondo 2	22481	64	190
Elizondo 3	22482	64	191
Elizondo 4	26113	65	69
Elizondo 5	26114	65	70
Elizondo 6	26115	65	71
Elizondo 7	26116	65	72

The following unpatented lode mining claims subject to that certain Mining Lease and Option to Purchase dated August 8, 1990 between Max McCrosky as successor in interest to Lana Resources (U.S.) Inc., and Atlas Precious Metals Inc., which is recorded in the official records of Eureka County, Nevada, Book 213, Page 253, and are situated in Sections 1, 2, 11, 12, T 22 N - R 49 E, and Sections 34 & 35, T 23 N - R 49 E, MDM, Eureka County, NV:

<u>CLAIM NAME</u>	<u>BLM NMC #</u>	<u>EUREKA COUNTY BOOK</u>	<u>PAGE</u>
Gold Bar 1	273583	111	516
Gold Bar 2	273584	111	517
Gold Bar 3	273585	111	518
Gold Bar 4	273586	111	519
Gold Bar 5	273587	111	520
Gold Bar 6	273588	111	521
Gold Bar 7	273589	111	522
Gold Bar 8	273590	111	523
Gold Bar 9	273591	111	524

**EXHIBIT A**  
**PART I: PURCHASED CLAIMS**  
**C. Unpatented Claims Leased by Atlas**

<u>CLAIM NAME</u>	<u>BLM NMC #</u>	<u>EUREKA COUNTY BOOK</u>	<u>PAGE</u>
Gold Bar 10	273592	111	525
Gold Bar 11	273593	111	526
Gold Bar 12	273594	111	527
Gold Bar 13	273595	111	528
Gold Bar 14	273596	111	529
Gold Bar 15	273597	111	530
Gold Bar 16	273598	111	531
Gold Bar 17	273599	111	532
Gold Bar 18	273600	111	533
Gold Bar 19	273601	111	534
Gold Bar 20	273602	111	535
Gold Bar 21	273603	111	536
Gold Bar 22	273604	111	537
Gold Bar 23	273605	111	538
Gold Bar 24	273606	111	539
Gold Bar 25	273607	111	540
Gold Bar 26	273608	111	541
Gold Bar 27	273609	111	542

The following unpatented lode mining claims situated in Sections 11 - 13, T 22 N - R 49 E, MDM, in Eureka County, Nevada:

<u>CLAIM NAME</u>	<u>BLM NMC #</u>	<u>EUREKA COUNTY BOOK</u>	<u>PAGE</u>
Golden Clam 1	273622	111	543
Golden Clam 2	273623	111	544
Golden Clam 3	273624	111	545
Golden Clam 4	273625	111	546
Golden Clam 5	273626	111	547
Golden Clam 6	273627	111	548
Golden Clam 7	273628	111	549
Golden Clam 8	273629	111	550
Golden Clam 9	273630	111	551
Golden Clam 10	273631	111	552

**EXHIBIT A**  
**PART I: PURCHASED CLAIMS**  
**C. Unpatented Claims Leased by Atlas**

<u>CLAIM NAME</u>	<u>BLM NMC #</u>	<u>EUREKA COUNTY BOOK</u>	<u>PAGE</u>
Golden Clam 11	273632	111	553
Golden Clam 12	273633	111	554
Golden Clam 13	273634	111	555
Golden Clam 14	273635	111	556
Golden Clam 15	273636	111	557
Golden Clam 16	273637	111	558
Golden Clam 17	273638	111	559
Golden Clam 18	273639	111	560
Golden Clam 19	273640	111	561
Golden Clam 20	273641	111	562
Golden Clam 21	273642	111	563
Golden Clam 22	273643	111	564
Golden Clam 23	273644	111	565
Golden Clam 24	273645	111	566
Golden Clam 25	273646	111	567
Golden Clam 26	273647	111	568
Golden Clam 27	273648	111	569
Golden Clam 28	273649	111	570
Golden Clam 29	273650	111	571

The following unpatented lode mining claims subject to that certain Mining Lease and Option dated May 9, 1986 between Mil-White Co., Inc. and Atlas Presious Metals, Inc., which is recorded in the official records of Eureka County, Nevada, Book 150, Page 21, and are situated in Section 6, T 22 N - R 50 E, MDM, Eureka County, Nevada:

<u>CLAIM NAME</u>	<u>BLM NMC #</u>	<u>EUREKA COUNTY BOOK</u>	<u>PAGE</u>
Wildflower	268434	110	105
Wildflower 1	268435	110	106
Wildflower 2	268436	110	107
Wildflower 3	268437	110	108
Wildflower 4	268438	110	109
Wildflower 5	268439	110	110
Wildflower 6	268440	110	111

**EXHIBIT A**  
**PART I: PURCHASED CLAIMS**  
**C. Unpatented Claims Leased by Atlas**

Wildflower 7	268441	110	112
Wildflower 8	268442	110	113
Wildflower 9	268443	110	114

The following unpatented lode mining claims subject to Mining Lease and Option to Purchase dated February 12, 1987 between Front Range Minerals, Inc., Front Range Mining and Exploration, Inc. and Atlas Precious Metals, Inc., a memorandum of which is recorded in the official records of Eureka County, Nevada, Book 155, Page 412, and are situated in Sections 22, 26 - 28, 33 - 35, T 23 N - R 50 E, MDM, Eureka County, Nevada:

<u>CLAIM NAME</u>	<u>BLM NMC #</u>	<u>EUREKA COUNTY BOOK</u>	<u>PAGE</u>
Ziff 1	311401	124	244
Ziff 2	311402	124	245
Ziff 3	311403	124	246
Ziff 4	311404	124	247
Ziff 5	311405	124	248
Ziff 6	311406	124	249
Ziff 7	311407	124	250
Ziff 9	311408	124	251
Ziff 10	311409	124	252
Ziff 11	311410	124	253
Ziff 12	311411	124	254
Ziff 13	311412	124	255
Ziff 14	311413	124	256
Ziff 15	311414	124	257
Ziff 16	311415	124	258
Ziff 17	311416	124	259
Ziff 18	311417	124	260
Ziff 19	311418	124	261
Ziff 20	311419	124	262
Ziff 21	311420	124	263
Ziff 22	311421	124	264
Ziff 23	311422	124	265
Ziff 24	311423	124	266
Ziff 25	311424	124	267
Ziff 21A	313461	125	77
Ziff 22A	313462	125	78
Ziff 23A	313463	125	79

**EXHIBIT A**  
**PART I: PURCHASED CLAIMS**  
**C. Unpatented Claims Leased by Atlas**

Ziff 24A	313464	125	80
Ziff 25A	313465	125	81
Ziff 26	313466	125	82

<u>CLAIM NAME</u>	<u>BLM NMC #</u>	<u>EUREKA COUNTY BOOK</u>	<u>PAGE</u>
Ziff 27	313467	125	83
Ziff 28	313468	125	84
Ziff 29	313469	125	85
Ziff 30	313470	125	86
Ziff 31	313471	125	87
Ziff 32	313472	125	88
Ziff 33	313473	125	89
Ziff 34	313474	125	90
Ziff 35	313475	125	91
Ziff 36	313476	125	92
Ziff 37	313477	125	93
Ziff 41	313478	125	94
Ziff 42	313479	125	95
Ziff 43	313480	125	96
Ziff 44	313481	125	97
Ziff 45	313482	125	98
Ziff 46	313483	125	99
Ziff 53	313484	125	100
Ziff 54	313485	125	101
Ziff 55	313486	125	102
Ziff 56	313487	125	103
Ziff 57	313488	125	104
Ziff 58	313489	125	105
Ziff 59	313490	125	106
Ziff 60	313491	125	107
Ziff 61	313492	125	108
Ziff 62	313493	125	109
Ziff 63	313494	125	110
Ziff 64	313495	125	111
Ziff 65	313496	125	112
Ziff 66	313497	125	113



**EXHIBIT A**  
**PART I: PURCHASED CLAIMS**  
**C. Unpatented Claims Leased by Atlas**

Ziff 67	313498	125	114
Ziff 68	313499	125	115
Ziff 69	313500	125	116
Ziff 70	313501	125	117

<u>CLAIM NAME</u>	<u>BLM NMC #</u>	<u>EUREKA COUNTY BOOK</u>	<u>PAGE</u>
Ziff 71	313502	125	118
Ziff 72	313503	125	119
Ziff 73	313504	125	120
Ziff 74	313505	125	121
Ziff 75	313506	125	122
Ziff 88	313507	125	123
Ziff 89	313508	125	124

**EXHIBIT A**  
**PART I. PURCHASED CLAIMS**  
**D. Fee Land Leased by Atlas**

The following fee lands subject to that certain Mining Lease dated July 5, 1994 between Filbert Etcheverry and Michel E. Etcheverry dba Eureka Livestock Company, a California partnership, and Filbert and Norma Etcheverry (husband and wife) and Michel P. and Margaret A. Etcheverry (husband and wife), and Atlas Precious Metals Inc., a Short Form of which is recorded in the official records of Eureka County, Nevada, Book 284, Page 187, and more particularly described as:

**Three Bars Ranch**

A 100% interest in the Surface Estate and a 66.67% interest in the Mineral Estate:

T 22 N - R 49 E

- Sec. 4: N $\frac{1}{2}$  NW $\frac{1}{4}$ , SE $\frac{1}{4}$  NW $\frac{1}{4}$  W $\frac{1}{2}$  NE $\frac{1}{4}$ , SE $\frac{1}{4}$  NE $\frac{1}{4}$ , W $\frac{1}{2}$  SE $\frac{1}{4}$ , NE $\frac{1}{4}$  SW $\frac{1}{4}$
- Sec. 9: W $\frac{1}{2}$  NE $\frac{1}{4}$ , W $\frac{1}{2}$  SE $\frac{1}{4}$
- Sec. 16: NW $\frac{1}{4}$  NE $\frac{1}{4}$

T 23 N - R 49 E

- Sec. 21: W $\frac{1}{2}$  SE $\frac{1}{4}$ , NE $\frac{1}{4}$  SE $\frac{1}{4}$ , E $\frac{1}{2}$  NE $\frac{1}{4}$
  - Sec. 28: W $\frac{1}{2}$  NE $\frac{1}{4}$ , SE $\frac{1}{4}$  NE $\frac{1}{4}$ , N $\frac{1}{2}$  SE $\frac{1}{4}$ , SW $\frac{1}{4}$  SE $\frac{1}{4}$ , E $\frac{1}{2}$ SW $\frac{1}{4}$
  - Sec. 33: E $\frac{1}{2}$  NW $\frac{1}{4}$ , W $\frac{1}{2}$  NE $\frac{1}{4}$ , W $\frac{1}{2}$  SE $\frac{1}{4}$ , E $\frac{1}{2}$ SW $\frac{1}{4}$ , SW $\frac{1}{4}$  SW $\frac{1}{4}$
- Together comprising approximately 1440 acres.

**Mare's Field**

A 100% interest in the Surface Estate and a 66.67 % interest in the Mineral Estate:

T 22 N - R 49 E

- Sec. 8: S  $\frac{1}{2}$  SE $\frac{1}{4}$
  - Sec. 17: N $\frac{1}{2}$  NE $\frac{1}{4}$ , SE $\frac{1}{4}$  NE $\frac{1}{4}$
- Comprising approximately 200 acres.

**Nickal Spring**

A 100% interest in the Surface Estate and a 37.04% interest in the Mineral Estate:

T 22 N - R 51 E

- Sec. 8: NW $\frac{1}{4}$  SE $\frac{1}{4}$
- Comprising approximately 40 acres.

**Roberts Creek Ranch**

A 100% interest in the Surface Estate and a 34.04% interest in the Mineral Estate:

T 22 N - R 50 E

- Sec. 24: E $\frac{1}{2}$  NE $\frac{1}{4}$

T 22 N - R 51 E

- Sec. 19: Lots 3 & 4, SE $\frac{1}{4}$  SW $\frac{1}{4}$
  - Sec. 30: Lots 1, 2, 3, 4, NE $\frac{1}{4}$  NW $\frac{1}{4}$
- Together comprising approximately 394.6 acres.

All tracts together comprising approximately 2,074.6 acres.

**EXHIBIT A**  
**PART II: EXCLUDED CLAIMS**  
**A. Unpatented Claims Located by Atlas**

The following unpatented millsite claims situated in Sections 22, 23, 26 - 28, 33, 34, T 22 N - R 49 E, MDM, in Eureka County, Nevada:

<u>CLAIM NAME</u>	BLM	EUREKA COUNTY	
	<u>NMC #</u>	<u>BOOK</u>	<u>PAGE</u>
AM 71	338641	134	486
AM 72	338642	134	487
AM 73	338643	134	488
AM 74	338644	134	489
AM 75	338645	134	490
AM 79	338649	134	494
AM 80	338650	134	495
AM 81	338651	134	496
AM 82	338652	134	497
AM 83	338653	134	498
AM 84	338654	134	499
AM 85	338655	134	500
AM 86	338656	134	501
AM 87	338657	134	502
AM 88	338658	134	503
AM 89	338659	134	504
AM 90	338660	134	505
AM 91	338661	134	506
AM 92	338662	134	507
AM 93	338663	134	508
AM 94	338664	134	509
AM 95, as amended	338665	143	118
AM 96	338666	134	511
AM 97	338667	134	512
AM 98	338668	134	513
AM 99, as amended	338669	143	119
AM 100	338670	134	515
AM 101	338671	134	516
AM 102	338672	134	517
AM 103	338673	134	518
AM 104	338674	134	519
AM 105	338675	134	520
AM 106	338676	134	521
AM 112	338682	134	527
AM 113	338683	134	528

**EXHIBIT A**  
**PART II: EXCLUDED CLAIMS**  
**A. Unpatented Claims Located by Atlas**

<u>CLAIM NAME</u>	<u>BLM NMC #</u>	<u>EUREKA COUNTY BOOK</u>	<u>PAGE</u>
AM 114	338684	134	529
AM 118	338688	134	533
AM 119	338689	134	534
AM 120	338690	134	535
AM 121	338691	134	536
AM 122	338692	134	537
AM 123	338693	134	538
AM 124	338694	134	539
AM 125	338695	134	540
AM 126	338696	134	541
AM 127	338697	134	542
AM 128	338698	134	543
AM 129	338699	134	544
AM 131	338701	134	546
AM 132	338702	134	547
AM 133	338703	134	548
AM 134	338704	134	549
AM 135	338705	134	550
AM 136	338706	134	551
AM 137	338707	134	552
AM 138	338708	134	553
AM 139	338709	134	554
AM 140	338710	134	555
AM 141	338711	134	556
AM 142	338712	134	557
AM 143	338713	134	558
AM 144	338714	134	559
AM 145	338715	134	560
AM 146	338716	134	561
AM 147	338717	134	562
AM 148	338718	134	563
AM 149	338719	134	564
AM 150	338720	134	565
AM 151	338721	134	566
AM 152	338722	134	567

**EXHIBIT A**  
**PART II: EXCLUDED CLAIMS**  
**A. Unpatented Claims Located by Atlas**

<u>CLAIM NAME</u>	<u>NMC #</u>	<u>EUREKA COUNTY</u>	
		<u>BOOK</u>	<u>PAGE</u>
AM 153	338723	134	568
AM 154	338724	134	569
AM 155	340362	136	37
AM 156	340363	136	38
AM 157	340364	136	39
AM 158	340365	136	40
AM 159	340366	136	41
AM 160	340367	136	42
AM 161	340368	136	43
AM 163	340370	136	45
AM 164	340371	136	46
AM 165	340372	136	47
AM 166	340373	136	48
AM 167	340374	136	49
AM 168	340375	136	50
AM 169	340376	136	51
AM 170	340377	136	52
AM 171	340378	136	53
AM 172	340379	136	54
AM 173	340380	136	55
AM 174	340381	136	56
AM 175	340382	136	57
AM 176	340383	136	58
AM 177	340384	136	59
AM 178	340385	136	60
AM 179	340386	136	61
AM 180	340387	136	62
AM 181	340388	136	63
AM 182	340389	136	64
AM 183	340390	136	65
AM 184	340391	136	66
AM 185	340392	136	67
AM 186	340393	136	68
AM 187	340394	136	69
AM 188	340395	136	70

**EXHIBIT A**  
**PART II: EXCLUDED CLAIMS**  
**A. Unpatented Claims Located by Atlas**

<u>CLAIM NAME</u>	BLM	EUREKA COUNTY	
	<u>NMC #</u>	<u>BOOK</u>	<u>PAGE</u>
AM 189	340396	136	71
AM 190	340397	136	72
AM 191	340398	136	73
AM 192	340399	136	74
AM 193	340400	136	75
AM 194	340401	136	76
AM 197	340404	136	79
AM 198	340405	136	80
AM 199	340406	136	81
AM 200	340407	136	82
AM 201	340408	136	83
AM 202	340409	136	84
AM 203	340410	136	85
AM 206	340413	136	88
AM 207	340414	136	89
AM 208	340415	136	90
AM 210, as amended	348562	143	153
AM 211, as amended	348563	143	154
AM 212, as amended	348564	143	155
AM 213, as amended	348565	143	156
AM 214, as amended	348566	143	157
AM 217	363947	143	201
AM 218	363948	143	202
AM 219	363949	143	203
AM 220	363950	143	204
AM 221	363951	143	205
AM 222, as amended	485110	181	353
AM 223, as amended	485111	181	354
AM 224, as amended	485112	181	355
AM 225, as amended	485113	181	356
AM 226, as amended	485114	181	357
AM 227, as amended	485115	181	358
AM 228, as amended	485116	181	359
AM 229, as amended	485117	181	360
AM 230, as amended	485118	181	361

**EXHIBIT A**  
**PART II: EXCLUDED CLAIMS**  
**A. Unpatented Claims Located by Atlas**

<u>CLAIM NAME</u>	BLM <u>NMC #</u>	EUREKA COUNTY <u>BOOK</u>	<u>PAGE</u>
AM 231	600579	211	337
AM 232	600580	211	338
AM 233	600581	211	339
AM 234	600582	211	340
AM 235	600583	211	341
AM 236	600584	211	342
AM 237	600585	211	343
AM 238	600586	211	344
AM 239	600587	211	345
AM 240	600588	211	346
AM 241	600589	211	347
AM 242	600590	211	348
AM 243	600591	211	349
AM 244	600592	211	350
AM 245	600593	211	351
AM 246	600594	211	352
AM 247	600595	211	353
AM 248	600596	211	354
AM 249	600597	211	355
AM 250	600598	211	356
AM 251	600599	211	357
AM 252	600600	211	358
AM 253	600601	211	359
AM 254	600602	211	360

The following unpatented lode mining claims situated in Sections 22, 23, 26 - 28, 33, 34, T 22 N - R 49 E, MDM, Eureka County, Nevada:

<u>CLAIM NAME</u>	BLM <u>NMC #</u>	EUREKA COUNTY <u>BOOK</u>	<u>PAGE</u>
Jasper 275, as amended	296393	135	60
Jasper 277, as amended	296395	135	64
Jasper 278, as amended	296396	143	170
Jasper 279, as amended	296397	135	68
Jasper 280, as amended	296398	143	172

**EXHIBIT A**  
**PART II: EXCLUDED CLAIMS**  
**A. Unpatented Claims Located by Atlas**

<u>CLAIM NAME</u>	BLM	EUREKA COUNTY	
	<u>NMC #</u>	<u>BOOK</u>	<u>PAGE</u>
Jasper 281	296399	120	52
Jasper 281A, as amended	314798	135	72
Jasper 311	296429	120	82
Jasper 316A, as amended	314800	135	100
Jasper 318, as amended	296436	135	104
Jasper 319, as amended	296437	135	106
Jasper 320, as amended	296438	135	108
Jasper 350	296467	120	120
Jasper 351, as amended	296468	141	590
Jasper 360, as amended	296477	135	118
Jasper 362, as amended	296479	135	120
Jasper 364, as amended	296481	135	122
Jasper 364A, as amended	314801	135	124
Jasper 804	315014	125	342
Jasper 806	315016	125	344
Jasper 807	315017	125	345
Jasper 808, as amended	315018	143	185
Jasper 809	315019	125	347
Jasper 810, as amended	315020	143	187
Jasper 1639, as amended	339286	143	193
Jasper 1640, as amended	339287	143	195
Jasper 1641	339288	135	39
Jasper 1642, as amended	339289	143	197
Jasper 1643	339290	135	41
Jasper 1644	339291	135	42
Jasper 1645	339292	135	43
Jasper 1646	339293	135	44
Jasper 1647	339294	135	45
Jasper 1651	339298	135	49
Jasper 1653	339300	135	51



**EXHIBIT A**  
**PART II: EXCLUDED CLAIMS**  
**A. Unpatented Claims Located by Atlas**

The following unpatented lode mining claims situated in Sections 28 & 33, T 22 N - R 49 E, MDM, in Eureka County, Nevada:

<u>CLAIM NAME</u>	BLM	EUREKA COUNTY	
	<u>NMC #</u>	<u>BOOK</u>	<u>PAGE</u>
Tail 8	684355	255	222
Tail 9	684356	255	223
Tail 10	684357	255	224
Tail 11	684358	255	225

The following unpatented lode mining claims situated in Sections 26, 27, 35, T 22 N - R 49 E, MDM, Eureka County, Nevada:

<u>CLAIM NAME</u>	BLM	EUREKA COUNTY	
	<u>NMC #</u>	<u>BOOK</u>	<u>PAGE</u>
WAH 24, as amended	293572	143	159
WAH 25, as amended	293573	143	160
WAH 26, as amended	293574	128	301
WAH 27, as amended	293575	143	161
WAH 28, as amended	293576	128	303
WAH 30, as amended	293578	128	305
WAH 32, as amended	293580	128	307
WAH 34, as amended	293582	128	309
WAH 36, as amended	293584	128	311
WAH 38, as amended	293586	128	313
WAH 40, as amended	293588	128	315
WAH 41, as amended	293589	128	316

The following unpatented lode mining claims situated in Sections 2 - 5, 8 - 11, 14 - 16, 23, 24, 26, T 22 N - R 50 E, and Sections 27 - 29, 32 - 35, T 23 N - R 50 E, MDM, in Eureka County, Nevada:

<u>CLAIM NAME</u>	BLM	EUREKA COUNTY	
	<u>NMC #</u>	<u>BOOK</u>	<u>PAGE</u>
WI 8	373448	147	205
WI 10	373450	147	207
WI 12	373452	147	209
WI 14	373454	147	211
WI 15	373455	147	212

**EXHIBIT A**  
**PART II: EXCLUDED CLAIMS**  
**A. Unpatented Claims Located by Atlas**

<u>CLAIM NAME</u>	<u>BLM NMC #</u>	<u>EUREKA COUNTY BOOK</u>	<u>PAGE</u>
WI 17	373457	147	214
WI 19	373459	147	216
WI 29	373469	147	226
WI 31	373471	147	228
WI 33	373473	147	230
WI 34	373474	147	231
WI 35	373475	147	232
WI 37	373477	147	234
WI 39	373479	147	236
WI 41	373481	147	238
WI 49, as amended	375665	160	422
WI 50, as amended	375666	205	577
WI 51, as amended	375667	160	424
WI 52, as amended	375668	205	578
WI 53, as amended	375669	160	426
WI 54, as amended	375670	160	427
WI 55, as amended	375671	160	428
WI 56, as amended	375672	160	429
WI 57, as amended	375673	160	430
WI 58, as amended	375674	160	431
WI 59, as amended	375675	160	432
WI 60, as amended	375676	160	433
WI 61, as amended	375677	169	131
WI 61A, as amended	423632	169	132
WI 62, as amended	375678	169	133
WI 62A, as amended	423633	169	134
WI 63, as amended	375679	169	135
WI 64, as amended	375680	169	136
WI 65, as amended	375681	169	137
WI 66, as amended	375682	169	138
WI 67, as amended	375683	169	139
WI 68, as amended	375684	169	140
WI 69, as amended	375685	169	141
WI 69A, as amended	423634	169	142
WI 70, as amended	375686	169	143

**EXHIBIT A**  
**PART II: EXCLUDED CLAIMS**  
**A. Unpatented Claims Located by Atlas**

<u>CLAIM NAME</u>	<u>BLM NMC #</u>	<u>EUREKA COUNTY BOOK</u>	<u>PAGE</u>
WI 70A, as amended	423635	169	144
WI 71, as amended	375687	169	145
WI 71A, as amended	423636	169	146
WI 72, as amended	375688	169	147
WI 72A, as amended	423637	169	148
WI 73, as amended	375689	169	149
WI 74, as amended	375690	169	150
WI 74A, as amended	423638	205	579
WI 75	375691	147	427
WI 76	375692	147	428
WI 76A	444539	167	424
WI 94, as amended	375710	160	439
WI 96, as amended	375712	160	441
WI 98, as amended	375714	160	443
WI 100, as amended	375716	160	445
WI 102, as amended	375718	160	447
WI 102A, as amended	423641	169	152
WI 104, as amended	375720	169	153
WI 107, as amended	375723	205	571
WI 109, as amended	375725	205	584
WI 109A	606462	214	296
WI 110, as amended	375726	205	585
WI 111, as amended	375727	176	484
WI 112, as amended	375728	169	157
WI 112A, as amended	444541	176	478
WI 113, as amended	375729	176	485
WI 114, as amended	375730	169	158
WI 114A, as amended	444542	176	479
WI 115, as amended	375731	176	486
WI 116, as amended	375732	169	159
WI 116A	444543	167	423
WI 117, as amended	375733	176	487
WI 117A, as amended	451903	176	480
WI 118, as amended	375734	205	572
WI 119, as amended	375735	205	586

**EXHIBIT A**  
**PART II: EXCLUDED CLAIMS**  
**A. Unpatented Claims Located by Atlas**

<u>CLAIM NAME</u>	<u>BLM NMC #</u>	<u>EUREKA COUNTY BOOK</u>	<u>PAGE</u>
WI 119A, as amended	485107	183	13
WI 121, as amended	375737	205	573
WI 156	375772	147	508
WI 158, as amended	375774	176	490
WI 159, as amended	375775	176	491
WI 160, as amended	375776	176	492
WI 160A, as amended	451904	176	481
WI 161, as amended	375777	222	519
WI 161A	626946	223	515
WI 162, as amended	375778	176	494
WI 163, as amended	375779	222	520
WI 164, as amended	375780	176	496
WI 164A, as amended	451905	176	482
WI 165, as amended	375781	222	521
WI 165A, as amended	628547	223	556
WI 166, as amended	375782	176	498
WI 167, as amended	375783	205	587
WI 168, as amended	375784	176	500
WI 169, as amended	375785	205	588
WI 169A	606463	214	297
WI 170, as amended	375786	205	589
WI 170A	485109	178	216
WI 171, as amended	375787	205	575
WI 172 as amended	375788	205	576
WI 276	388512	153	66
WI 277	388513	153	67
WI 278	388514	153	68
WI 279	388515	153	69
WI 280	388516	153	70
WI 281	388517	153	71

**EXHIBIT A**  
**PART II: EXCLUDED CLAIMS**  
**B. Unpatented Claims Purchased by Atlas/Located by Third Parties**

The following unpatented claims situated in Sections 4 and 5, T 22 N - R 50 E, Sections 32 and 33, T 23 N - R 50 E, MDM, situated in the Roberts Mountain Mining District, Eureka County, NV:

<u>CLAIM NAME</u>	<u>BLM NMC #</u>	<u>EUREKA COUNTY BOOK</u>	<u>PAGE</u>
R #9	164131	85	49
R #12	164134	85	52
R #13, as amended	164135	201	557
R #14, as amended	164136	201	558
R #21	290778	117	603
R #22	290779	117	604
R #27, as amended	328748	201	559
R#28	328749	131	254
R #51	361637	142	155
R #52, as amended	361638	201	561
R #53, as amended	361639	201	562
R #54, as amended	361640	201	563
RC	567865	201	554
RD	567866	201	555
RF	567867	201	556

**EXHIBIT A**  
**PART II: EXCLUDED CLAIMS**  
**C. Patented Claims Owned by Atlas**

The following patented claims located within Sections 22, 23, 26, 27, and 28, T 22 N - R 49 E, MDM, situated in the Roberts Mountain Mining District, Eureka County, NV:

<u>Patented Lode Claims</u>	<u>Mineral Survey #</u>	<u>Patent #</u>	<u>Acres</u>
WAH 29	5004	27-89-0038	20.661
WAH 31	5004	27-89-0038	20.661
WAH 33	5004	27-89-0038	20.661
WAH 35	5004	27-89-0038	20.624
WAH 37	5004	27-89-0038	20.661
WAH 39	5004	27-89-0038	20.661

<u>Patented Millsite Claims</u>	<u>Mineral Survey #</u>	<u>Patent #</u>	<u>Acres</u>
AM 107	5005	27-89-0038	5.00
AM 108	5005	27-89-0038	5.00
AM 109	5005	27-89-0038	5.00
AM 115	5005	27-89-0038	5.00
AM 116	5005	27-89-0038	5.00
AM 117	5005	27-89-0038	5.00
AM 162	5006	27-89-0038	5.00
AM 209	5007	27-89-0038	5.00

Subject to reservations to the United States of America and comprising a total of 158.929 acres.

**EXHIBIT A**  
**PART III: UNBURDENED CLAIMS**

The Unburdened Claims are those Claims listed in Exhibit A, Part I. A and Parts II. A, B and C. Additionally, the Unburdened Claims include those claims listed in Part I. B-1. (the "Nerco Claims") except during such time as cumulative gold production on the Nerco Claims is between 50,000 and 150,000 ounces.

COOPER

**EXHIBIT A**  
**PART IV. CONTRACTS**

- A. That certain Agreement dated May 7, 1990, between Eureka Livestock Company, a California partnership, and Atlas Gold Mining Inc., pertaining to the following lands:
- Three Bars Ranch Allotment, covering lands in Townships 20, 21, 22, and 23 North, Ranges 48, 49, and 50 East, MDM, Eureka County, Nevada; and
- Roberts Mountain Allotment, covering lands in Townships 20, 21, 22, 23, 24, and 25 North, Ranges 49, 50, 51, and 52 East, MDM, Eureka County, Nevada.
- B. That certain Agreement dated April 9, 1986, between Eureka County, Nevada, by and through its Board of County Commissioners and Atlas Precious Metals, Inc., pertaining to Three Bars Road and the Santa Fe Ranch Road.
- C. That certain Agreement dated July 16, 1990, between Eureka County, Nevada, by and through its Board of County Commissioners and Atlas Gold Mining, Inc. pertaining to county road number G-215.
- D. Mt. Wheeler Power Company, Eureka, NV Account 21-00460-01, for mill complex.
- E. Fiorenzi Ranch, Box 193, Eureka, NV 89316, \$300 per quarter for core storage.



**EXHIBIT A  
PART V: WATER PERMITS**

Permit #	Well #	Location
60281	EW1	27-22N-R49E
60282	EW1	27-22N-R49E
60283	EW2	28-22N-R49E
60284	EW2	28-22N-R49E
60285	EW2	28-22N-R49E
60286	EW1	27-22N-R49E
54093	N/A	22-22N-R50E
54094	N/A	35-22N-R50E

COPY

State of Delaware  
Office of the Secretary of State

I, EDWARD J. FREEL, SECRETARY OF STATE OF THE STATE OF DELAWARE, DO HEREBY CERTIFY THE ATTACHED IS A TRUE AND CORRECT COPY OF THE CERTIFICATE OF OWNERSHIP, WHICH MERGES:

"BARRICK GOLD EXPLORATION INC.", A OHIO CORPORATION, WITH AND INTO "BARRICK GOLD EXPLORATION INC." UNDER THE NAME OF "BARRICK GOLD EXPLORATION INC.", A CORPORATION ORGANIZED AND EXISTING UNDER THE LAWS OF THE STATE OF DELAWARE, AS RECEIVED AND FILED IN THIS OFFICE THE EIGHTEENTH DAY OF DECEMBER, A.D. 1997, AT 4:35 O'CLOCK P.M.

A FILED COPY OF THIS CERTIFICATE HAS BEEN FORWARDED TO THE NEW CASTLE COUNTY RECORDER OF DEEDS.

BOOK 325 PAGE 130  
OFFICIAL RECORDS  
RECORDED AT THE REQUEST OF  
*Barrick Gold Exp*  
99 FEB -2 AM 10:56

EUREKA COUNTY NEVADA  
M.N. REBALEATI, RECORDER  
FILE NO. FEES 120.00



*Edward J. Freel*

Edward J. Freel, Secretary of State

171871

2835435 8100M

971438543

AUTHENTICATION: 8828381

DATE: 12-22-97

BOOK 325 PAGE 243